COLUMBIA LIBRARIES OFFSITE
AVERY FINE ARTS RESTRICTED
AR00881244

PRICE $40.75

ASSESSED VALUATION OF REAL ESTATE IN THE BOROUGH OF MANHATTAN AND REAL ESTATE INDICATED BY IDENTIFICATION NUMBERS AND SPECIAL FRANCHISES IN ALL FIVE BOROUGHS IN THE CITY OF NEW YORK.

FISCAL YEAR 1960-1961

CONTENTS

(Copies of any of these, bound with wire staples, may be obtained at the Office of THE CITY RECORD, 2213 Municipal Building, Manhattan, New York 7, N. Y., at the prices indicated.)

Manhattan—				Price
Section	1,	Blocks	1 to 315	$3.50
"	2	"	316 to 660	5.00
"	3	"	661 to 992	3.90
"	4	"	993 to 1254	3.65
"	5	"	1257 to 1592	5.00
"	6	"	1594 to 1816	3.15
"	7	"	1820 to 2101	4.40
"	8	"	2105 to 2255	2.15
Assessed valuation of Real Estate Indicated by Identification Numbers and Special Franchises, in Manhattan, The Bronx, Brooklyn, Queens and Richmond				5.00
				$35.75
Price for Binding in Cloth				5.00
Total Price for This Volume				$40.75

Ex Libris

SEYMOUR DURST

FORT NEW AMSTERDAM (NEW YORK) 1651

When you leave, please leave this book
Because it has been said
"Ever thing comes t' him who waits
Except a loaned book."

A COPY OF THE

Annual Record of Assessed Valuation of Real Estate

In The City of New York for the Fiscal Year 1960-1961

Real Estate Indicated by Identification Numbers and Special Franchises

BOROUGHS OF

MANHATTAN, THE BRONX, BROOKLYN, QUEENS AND RICHMOND

Price $5.00

ASSESSED VALUATION OF REAL ESTATE

155

Published by

THE CITY RECORD

Pursuant to the Provisions of Section 873b of the New York City Charter

WILLIAM TALBOT, Supervisor
JOHN B. MARTIN, Editor

2213 Municipal Bldg., Man., N.Y. 7. WHitehall 3-3600—Ext. 2616

BOROUGH OF MANHATTAN

INDEX

Name	Identification Number
A. B. C. Television Center Co., Inc.	1905
Adler, Louis, Realty Co., Inc.	1589
A. D. T. Company, Inc.	A746
A. D. T. Company, Inc.	B746
All America Cables & Radio, Inc.	B780
All America Cables & Radio, Inc.	C780
All America Cables & Radio, Inc.	D780
American Soc. for Prev. of Cruelty to Animals	973
American Telephone & Telegraph Co.	B1598
American Telephone & Telegraph Co.	C1598
American Telephone & Telegraph Co.	D1598
Astor Broadway Holding Corp.	314
Automatic Fire Alarm Co.	A3
Automatic Fire Alarm Co.	B3
Baltimore & Ohio Railroad Co.	98
Baltimore & Ohio Railroad Co.	A98
Baltimore & Ohio Railroad Co.	NT98-1
Beaux Arts Apartments, Inc.	1515
Capitol Coal Corp.	1503
Central Station Signals, Inc.	A1622
Central Station Signals, Inc.	B1622
Chesebrough Building Co.	790
Circle Line Yacht, Inc.	1868
Chase Manhattan Bank	1922
City of N. Y. (Board of Education)	1735
City of N. Y. (Board of Higher Education)	595
City of N. Y. (Bd. of Estimate)	C208-D
City of N. Y. (Bd. of Estimate)	213
City of N. Y. (Bd. of Estimate)	233
City of N. Y. (Bd. of Estimate)	B283
City of N. Y. (Bd. of Estimate)	533
City of N. Y. (Bd. of Estimate)	749
City of N. Y. (Bd. of Estimate)	1558
City of N. Y. (Bd. of Estimate)	1724
City of N. Y. (Bd. of Estimate)	1729-A
City of N. Y (Bd. of Estimate)	1791
City of N. Y. (Borough President)	DD27
City of N. Y. (Borough President)	BB28
City of N. Y. (Borough President)	380
City of N. Y. (Borough President)	539
City of N. Y. (Borough President)	785
City of N. Y. (Borough President)	1045
City of N. Y. (Borough President)	1307
City of N. Y. (Borough President) (Cross Bronx Expressway)	B1324
City of N. Y. (Borough President)	C1324
City of N. Y. (Borough President) (Park Dept.)	1482
City of N. Y. (Borough President)	1482-B
City of N. Y. (Borough President)	1482-C
City of N. Y. (Borough President)	B1482
City of N. Y. (Borough President)	C1482
City of N. Y. (Dept. of Hospitals)	682
City of N. Y. (Dept. of Markets)	1580
City of N. Y. (Dept. of Marine & Aviation)	C30
City of N. Y. (Dept. of Marine & Aviation)	C356
City of N. Y. (Dept of Marine & Aviation)	613
City of N. Y. (Dept. of Marine & Aviation)	1143
City of N. Y. (Dept. of Marine & Aviation)	1182-N
City of N. Y. (Dept. of Marine & Aviation)	1795
City of N. Y. (Dept. of Marine A Aviation)	1799B
City of N. Y. (Dept. of Marine & Aviation) (Ferry Terminal)	A1675
City of N. Y. (Dept. of Marine & Aviation)	1901
City of N. Y. (Dept. of Marine & Aviation)	1093
City of N. Y. (Dept. of Public Works) (Waterway Bridges)	450
City of N. Y. (Dept. of Public Works)	A785
City of N. Y. (Dept. of Public Works) (Intercepting Sewers)	1820
City of N. Y. (Dept. of Public Works)	A1820
City of N. Y. (Dept. of Public Works)	1891
City of N. Y. (Dept. of Sanitation)	1278
City of N. Y. (Dept. of Traffic)	381
City of N. Y. (Dept. of Water Supply, Gas and Electricity)	383
City of N. Y. (Dept. of Water Supply, Gas and Electricity)	399
City of N. Y. (Fire Dept.)	1308
City of N. Y. (Park Dept.)	BB28-41
City of N. Y. (Park Dept.)	C1648
City of N. Y. (Police Dept.)	A381
City of N. Y. (Dept. of Welfare)	1591
Clarson Co.	1903
Colonial Sand & Stone Co., Inc.	A1353
Columbia Broadcasting System, Inc.	1654
Columbia University	565
Commercial Cable Co.	C1643
Commercial Cable Co.	D1643
Conron Bros. Co. &/or West Harlem Service Co.	A213
Consolidated Edison Co. of N. Y., Inc. (S.F.)	12
Consolidated Edison Co. of N. Y., Inc.	A12
Consolidated Edison Co. of N. Y., Inc.	A30
Consolidated Edison Co. of N. Y., Inc.	A52
Consolidated Edison Co. of N. Y., Inc.	A69
Consolidated Edison Co. of N. Y., Inc.	A69-E
Consolidated Edison Co. of N. Y., Inc.	AA69
Consolidated Edison Co. of N. Y., Inc.	BB69
Consolidated Edison Co. of N. Y., Inc.	B80
Consolidated Edison Co. of N. Y. Inc.	E80-2
Consolidated Edison Co. of N. Y., Inc.	ED80
Consolidated Edison Co. of N. Y., Inc.	A290
Consolidated Edison Co. of N. Y., Inc.	A356
Consolidated Edison Co. of N. Y., Inc.	A532
Consolidated Edison Co. of N. Y., Inc.	C532
Consolidated Edison Co. of N. Y., Inc.	D532
Consolidated Edison Co. of N. Y., Inc.	ED532
Consolidated Edison Co. of N. Y., Inc.	G532-1
Consolidated Edison Co. of N. Y., Inc.	ED793
Consolidated Edison Co. of N. Y., Inc.	ED913
Consolidated Edison Co. of N. Y., Inc.	A1872-1
Consolidated Edison Co. of N. Y., Inc.	ED1872
Consolidated Telegraph & Electrical Subway Co. (S.F.)	11
Cooper Union	1733
Cornell University	1830
De George	1120
Donnenfeld Coal & Oil Co.	1539
Dow Jones & Company, Inc.	A550
Dow Jones & Company, Inc.	B550
Dow Jones & Company, Inc.	C550
East River Housing Corp.	1861
8th Avenue Restaurant Corp.	1869
Empire City Subway Co., Ltd. (S.F.)	17
Equitable Life Assurance Society of U. S.	1441
Erie Railroad Co.	66
Erie Railroad Co.	A66-1
Erie Railroad Co.	A66-B
Erie Railroad Co.	NT66-1
Esso Standard Oil Co.	1585
Federated Department Stores, Inc.	1774
Fishman, B. & Sons	1523
5239 Corporation	533
First National City Bank	258
498 Seventh Ave. Association	1362
Fradkin, Irving	1716
Franklin Savings Bank	1884
French Telegraph Cable Co.	C86
French Telegraph Cable Co.	D86
Grand Central Building, Inc.	27-8
Grand Central Building, Inc.	NT27-7
Gimbel Brothers, Inc.	905
Grace Corp.	1361
Gulf Oil Corp.	1854
Hanover Bank	1882
Heide, Henry, Inc.	1438
Hencken, Henry	1167
Holmes Electric Protective Co. (S.F.)	82
Holmes Electric Protective Co.	A82
Holmes Electric Protective Co.	B82
Holmes Electric Protective Co.	A1382
Holmes Electric Protective Co.	C1382
Holmes Electric Protective Co.	D1382
Hudson Diner, Inc.	1607
Hudson & Manhattan R. R. Co.	499
Hudson & Hanhattan R. R. Co.	A499
Hudson & Manhattan R. R. Co.	B499
Hudson & Manhattan R. R. Co.	C499
Hudson & Manhattan R. R. Co.	D499
Industry City Realty Co.	423
Interchurch Center	1909
Interstate Boat Club	1124
Inwood Canoe Club	1121
Johns-Manville Corp.	1800
Jung, Frank	1534
Keabec, Inc.	1561
Klein, S on the Square, Inc.	1787
Lefcourt Realty Corp.	1592
Lehigh Valley Railroad Co.	328
Lehigh Valley Railroad Co.	B328
Lehman Brothers	1883
Mackay Radio & Telegraph Co.	B1726
Mackay Radio & Telegraph Co.	C1726
Mackay Radio & Telegraph Co.	D1726
Memorial Hospital for Cancer	1737
Merchants Refrigerating Co.	A283
Metropolitan Life Insurance Co.	586
Moran Towing Corp.	1863
Mount Sinai Hospital	1284
National City Bank of New York	258
National Exhibition Co.	584
New York Central R. R. Co.	28
New York Central R. R. Co.	NT28
New York Central R. R. Co.	28-ML
New York Central R. R. Co.	A28
New York Central R. R. Co.	A28-E110
New York Central R. R. Co.	A28-43A
New York Central R. R. Co.	B28
New York Central R. R. Co.	C28
New York Central R. R. Co.	F28
New York Central R. R. Co.	G28
New York Central R. R. Co.	R28-1
New York Central R. R. Co.	NTR28-1
New York Cinders Delivery Co., Inc.	1887
New York City Housing Authority	A1766
New York City Housing Authority	B1766
New York City Housing Authority	C1766
New York City Transit Authority (BMT Div.) (Contract 4)	793
New York City Transit Authority (IND Div.)	1456
New York City Transit Authority (IRT Div.)	80
New York City Transit Authority (IRT Div.)	E80
New York City Transit Authority (IRT Div.) (Contract 1)	382
New York City Transit Authority (IRT Div.) (Ext. Cert.)	532
New York City Transit Authority (IRT Div.)	E532
New York City Transit Authority (IRT Div.)	G532
New York City Transit Authority (IRT Div.) (Contract 2)	725
New York City Transit Authority (IRT Div.) (Contract 3)	913
New York City Transit Authority	R913
New York City Transit Authority (IRT Div.)	B913
New York City Transit Authority (IRT Div.)	1789
New York City Transit Authority (IRT Div.) (H. T. Trans.)	1872
New York City Transit Authority (IRT Div.) (H. T. Subst.)	A1872
New York Connecting R. R. Co.	340
New York Connecting R. R. Co.	A340
New York & Harlem R. R. Co.	27-7
New York & Harlem R. R. Co.	27-8
New York & Harlem R. R Co.	27
New York & Harlem R. R. Co.	A27-4
New York & Harlem R R. Co.	C27
New York & Harlem R. R. Co.	NT27-4
New York Mail & Newspaper Transportation Co.	208-D.D.
N. Y. Soc. for Relief of Ruptured & Crippled	1904
New York Stock Exchange	A31
New York Stock Exchange	B31
New York Telephone Co. (S.F.)	22
New York Telephone Co.	A22
New York University	1738
New Yorker Prop., Inc.	1486
981 Madison Avenue Corporation	1806
News Syndicate Co., Inc.	1898
111-115 Broadway Company, Inc.	1077
195 Broadway Corp.	1892
Park & 76th Street, Inc.	987
Pennsylvania Railroad Co.	33
Pennsylvania Railroad Co.	A33
Pennsylvania Railroad Co.	NT33
Pennsylvania Tunnel & Terminal R. R. Co.	511
Pennsylvania Tunnel & Terminal R. R Co.	511-W
Pennsylvania Tunnel & Terminal R. R. Co.	A511
Pennsylvania Tunnel & Terminal R. R. Co.	B511
Pennsylvania Tunnel & Terminal R. R. Co.	NT511-4
Pennsylvania Tunnel & Terminal R. R Co.	NT511-5
Port of New York Authority (Holland Tunnel)	1388
Port of New York Authority (George Washington Bridge)	1476
Port of New York Authority (Lincoln Tunnel)	1536
Port of New York Authority (Ramps, etc.)	F1536
Port of New York Authority (Lincoln Tunnel Expressway)	G1536
Premium Coal Co.	1614
Presbyterian Hospital	502
Public Fuel Service, Inc.	1779-A
Public Fuel Service, Inc.	1779-B
R. C. A. Communications, Inc.	B1725
R. C. A. Communications, Inc.	C1725
R. C. A. Communications, Inc.	D1725

offsite
AP
9127
N4
N4197
1960/1961 Manhattan
F

Name	Identification Number
Roberts, Theodore	1123
Riverside Church	1924
Rockefeller Center, Inc.	1519
Rockefeller Institute	797-B
Ruppert, Jacob, Inc.	384
St. Lukes Hospital	1736
Seward Park Housing Corp	1908
Skyway Parking Lots	1821
Sixty Wall Tower, Inc.	1506
Society of New York Hospital	1608
Stahl-Meyer, Inc.	1318
Starrett Realty Renting Co.	1505
Surface Transit, Inc.	39-OD
Swift & Co.	554
Taylor, L. J.	1646-B
Teachers College	1399
10-42 Corp.	X28-225
10-42 Corp	XNT28-225
Teleregister Corp.	A1606
Teleregister Corp.	B1606
Teleregister Corp.	C1606
Teleregister Corp.	D1606
Teleregister Corp.	1810
Transcontinental Gas Pipe Line Corp. (S.F.)	1778
Transit Mix Concrete Corp.	1605
Triboro Bridge & Tunnel Authority	828
Trinity Church	1786
Union Carbide & Carbon Corp.	1076
Union Theological Seminary	
United States of America (Federal Security Agency)	693
United States of America (Treasury Dept.)	697
United States of America	1769
United States of America (Gen. Service Adm.)	1907
Walker, Charles	1646-A
Walston & Co., Inc.	1913
Washburn Wire Co., Inc.	1182
Western Union Telegraph Co. (S.F.)	44
Western Union Telegraph Co.	A44
Western Union Telegraph Co.	B44
Western Union Telegraph Co.	C44-1
Western Union Telegraph Co.	F44
Western Union Telegraph Co.	G44
Western Union Telegraph Co.	H44
Western Union Telegraph Co.	J44
West Harlem Service Co. &/or Conron Bros. Co.	A213
Woodmen of the World Life Insurance Society	C44-1
Yeshiva University	1798

Owner or Occupant	Description of Property: Sub-Identification	Size of Lot	Section	Block	Lot	Identification Number	Value of Special Franchises as Finally Fixed and Equalized by the State Board of Equalization and Assessment	Value of Real Estate Unimproved	Value of Real Estate with Improvements Thereon
Automatic Fire Alarm Co., 120 W. 42d st.	.....	Central office equipment and appurtenances in Leased Quarters on	4	994	40	A3	.....	.....	$33,400
Automatic Fire Alarm Co.	.....	Equipment and wiring on subscribers premises sec. 1 to 8 incl.				B3	.....	.....	231,500
Consolidated Telegraph and Electrical Subway Co.	Special Franchise: This valuation includes the value of the tangible property situated in, upon, under or above streets, highways, public places and public waters and also the value of the franchise, right, authority or permission to occupy such streets, highways, public places and public waters; as described and certified by the New York State Board of Equalization and Assessment in Certificate Number C-0586.					11	$91,471,551	.....	.....
Consolidated Edison Company of New York, Inc.	Special Franchise: This valuation includes the value of the tangible property situated in, upon, under or above streets, highways, public places and public waters and also the value of the franchise, right, authority or permission to occupy such streets, highways, public places and public waters; as described and certified by the New York State Board of Equalization and Assessment in Certificate Number C-0585.					12	206,678,162	.....	.....
Consolidated Edison Co. of New York, Inc., 711 E. 15th st.	.....	200' 6" x 261' tr.	6	989	1	A12—12	.....	$327,000	732,900
Consolidated Edison Co. of New York, Inc., 621 W. 45th st.	.....	257' 6" x 200' 10" tr.	4	1093	9	A12—13	.....	385,000	961,200
Consolidated Edison Co. of New York, Inc., 330 E. 111th st.	.....	201' 10" x 475'	6	1682	11	A12—15	.....	316,000	926,000
Consolidated Edison Co. of New York, Inc., 636 W. 182d st.	.....	200' x 199' 10" tr.	7	1908	16	A12—16	.....	64,500	185,900
Consolidated Edison Co. of New York, Inc., 641 W. 182d st.	.....	199' 10" x 250'	7	1900	1	A12—22	.....	180,000	490,000
Consolidated Edison Co. of New York, Inc., 157 Hester st.	.....	175' x 100' tr.	1	239	1	A12—30	.....	113,000	850,000
Consolidated Edison Co. of New York, Inc., 4 Irving pl.	.....	320' x 200' 6"	8	870	34	A12—41	.....	2,345,000	16,265,000
Consolidated Edison Co. of New York, Inc., 182 3d ave.	.....	25' 7" x 100' tr.	6	870	41	A12—43	.....	55,000	65,000
Consolidated Edison Co. of New York, Inc., 201 W. 65th st.	.....	200' 10" x 200'	4	1157	25	A12—63	.....	393,000	1,243,800
Consolidated Edison Co. of New York, Inc.	.....	Gas pipes across W. 182d st., between Broadway and 12th ave.				A12—AK	.....	.....	6,000
Empire City Subway Co., Ltd.	Special Franchise: This valuation includes the value of the tangible property situated in, upon, under or above streets, highways, public places and public waters and also the value of the franchise, right, authority or permission th occupy such streets, highways, public places and public waters; as described and certified by the New York State Board of Equalization and Assessment in Certificate Number C-0587.					17	25,389,763	.....	.....
New York Telephone Company	Special Franchise: This valuation includes the value of the tangible property situated in, upon, under or above streets, highways, public places and public waters and also the value of the franchise, right, authority or permission to occupy such streets, highways, public places and public waters; as described and certified by the New York State Board of Equalization and Assessment in Certificate Number C-0580.					22	47,125,704	.....	.....
New York Telephone Co., 104 Broad st.	.....	138' 1⅝" x 111' 5⅝" tr.	1	8	44	A22—1	.....	770,000	14,453,800
New York Telephone Co., 140 West st.	.....	255' 8" x 212' 4½" tr.	1	84	1	A22—3	.....	1,500,000	38,457,000
New York Telephone Co., 32 Ave. of The Americas	.....	175' 1⅝" x 230' 6" tr.	1	192	1	A22—4	.....	1,000,000	73,097,800
New York Telephone Co., 204 2d ave.	.....	103' 3" x 207' 3"	2	454	7	A22—6	.....	320,000	29,920,800
New York Telephone Co., 210 W. 18th st.	.....	125' x 184' tr.	6	767	47	A22—7	.....	200,000	13,946,500
New York Telephone Co., 230 W. 36th st.	.....	843' 4" x 98' 9"	8	785	49	A22—8	.....	1,000,000	23,816,400
New York Telephone Co., 227 E. 30th st.	.....	180' x 198' 9" tr.	8	911	17	A22—9	.....	280,000	19,576,300
New York Telephone Co., 221 E. 37th st.	.....	129' x 197' 6" tr.	3	918	14	A22—10	.....	325,000	14,041,100
New York Telephone Co., 435 W. 50th st.	.....	160' x 200' 10" tr.	4	1060	14	A22—11	.....	195,000	28,916,700
New York Telephone Co., 125 W. 73d st.	.....	192' 6" x 102' 2"	4	1145	17	A22—12	.....	210,000	7,993,300
New York Telephone Co., 228 E. 56th st.	.....	100' x 200' 10" tr.	5	1329	17	A22—14	.....	450,000	16,175,800
New York Telephone Co., 208 E. 79th st.	.....	100' x 102' 2" tr.	5	1433	40	A22—15	.....	200,000	8,627,700
New York Telephone Co., 151 E. 97th st.	.....	125' x 201' 10"	6	1625	28	A22—16	.....	80,500	10,763,900
New York Telephone Co., 193 Manhattan ave.	.....	100' 11" x 100'	7	1844	12	A22—18	.....	65,000	9,573,600
New York Telephone Co., 880 Convent ave.	.....	200' x 99' 11"	7	2061	14	A22—10	.....	94,000	7,139,300
New York Telephone Co., 608 W. 176th st.	.....	100' x 199' 10" tr.	8	2144	66	A22—20	.....	75,000	5,054100
New York Telephone Co., 50 Thayer st.	.....	200' x 125'	8	2174	34	A22—21	.....	143,000	3,167,000
New York Telephone Co.	.....	224' 6" x 339' 3" tr.	8	2231	1	A22—22	.....	240,000	2,310,000
New York Telephone Co. 5020-36 Broadway	.....	Main line installations outside of public streets, highways or places comprising: poles, underground conduits, underground cables, buried cables and submarine cables, aerial wire, pole mounted aerial cable and appurtenances. Sections 1-8, inclusive				A22 A	.....	.....	4,575,000
New York Telephone Co.	.....	Station apparatus located outside of public streets, highways or places, including telephone sets, teletypewriters and small PBX, excluding mobile radio. Sections 1 to 8, inclusive				A22 KM	.....	.....	63,143,000
New York Telephone Co.	.....	Aerial block cable (described under New York Telephone Co. account No. 242.1-2-32) outside of public streets, highways or places. Sections 1-8, inclusive				A22 BC	.....	.....	45,855,000
New York Telephone Co.	.....	Station connections, including inside wires, drop and block wires located outside of public streets, highways or places, excluding mobile radio telephone installations. Sections 1 to 8, inclusive				A22 DL	.....	.....	61,574,000

Owner or Occupant	Sub-Identification	Description of Property: Size of Lot	Section	Block	Lot	Identification Number	Value of Special Franchises as Finally Fixed and Equalized by the State Board of Equalization and Assessment	Value of Real Estate Unimproved	Value of Real Estate with Improvements Thereon
New York Telephone Co.	...	Large private branch exchanges located outside of public streets, highways or places. Sections 1 to 8, inclusive				A22 M	.....	.....	38,306,000
New York Telephone Co.	.....	Central Office Equipment consisting of mobile radio telephone receivers and appurtenances located at George Washington Bridge, 350 5th ave. and 630 5th ave., Sections 5 and 8 and 3				A22 R	.....	.....	30,100
New York Telephone Co.	.....	Microwave Terminal Equipment located on 87th floor of 350 5th ave. (Empire State Bldg.)				A22 V	.....	.....	146,600
New York and Harlem Railroad Co.	.....	Foundations, structures, tracks and appurtenances—formerly assessed as special franchise—Main Line:							
	A	Under crossing, E. 45th st.							
	1A	26 feet north of E. 59th st. Tracks lengthwise in Park ave.—26 feet north of E. 59th st. to a line 57.26 feet north of							
	2A	The north line of 131st st.							
	3A	Harlem River—submarine cables in bed of stream							
	3B	Bridge across Harlem River							
	B	Under crossing, E. 46th st.—east of Park ave.							
	C	Under crossing, E. 47th st.—east of Park ave.							
	D	Under crossing, E. 48th st.—east of Park ave.							
	E	Under crossing, E. 48th st.—east of Park ave.							
	G	Under crossing, E. 46th st.—west of Park ave.							
	H	Under crossing, E. 47th st.—west of Park ave.							
	I	Under crossing, E. 48th st.—west of Park ave.							
	K	Under crossing, E. 49th st.—west of Park ave.							
	L	Under crossing, E. 50th st.—east of Park ave.							
	M	Under crossing, E. 50th st.—west of Park ave.							
	N	Under crossing, E. 51st st.—west of Park ave.							
	P	Track lengthwise, stores and subinterlocking station in Vanderbilt ave. from 42d to 45th sts.							
	Q	Under crossing, E. 43d st. between Madison and Vanderbilt							
	R	Under crossing, E. 44th st. between Madison and Vanderbilt							
	O	E. 52d st.—west of Park ave. Property under concrete retaining wall lengthwise in Lexington ave. from north line of 43d st.							
	T	To south line of E. 50th st.							
	W	Joint owned cable in leased conduit—in Lexington ave. from 45th st. to 131st st.—in 131st st., from Lexington to Park ave., and in Park ave. from 131st st to 134th st.							
	U	Property under E. 42d st. east of Vanderbilt				27	.....	.....	24,707,000
New York and Harlem Railroad Co., 77 E. 42d st.	.....	**Grand Central Station Building, railroad structure, tracks, etc.**							
	.....	Land and improvements leased, rented or otherwise used by other than a railroad company and/or not used for purposes of transportation.				27—4	.....	12,820,000	18,285,000
		394' x 722'	5	1280	1X	NT27—4	.....	2,270,000	3,035,000
New York and Harlem Railroad Co., Vanderbilt ave.	.....	394' 4" x 722' 6"	5	1280	1Ex.E.				
New York and Harlem Railroad Co., Vanderbilt ave.	.....	Railroad structure, exclusive of easement							
		60' x 200' 10"	5	1281	30Ex.E.	27—5.1	.....	150,000	316,400
New York and Harlem Railroad Co.	.....	Railroad structure, exclusive of easement							
		60' x 200' 10"	5	1282	30Ex.E.	27—6.1	.....	145,000	318,500
New York and Harlem Railroad Co.	.....	Harlem River dr.							
		144' 1⅞" x 43' 1½" lr.	6	1761	28	A27—4	.....	12,750	911,700
New York and Harlem Railroad Co.	.....	Land, foundations, tracks, etc. and appurtenances used for purposes of transportation, other than that property assessed under Identification No. 27—8.							
		382' x 394'	5	1280	10X	27—7	.....	2,779,000	4,448,000
Grand Central Building, Inc.	.....	Land and improvements leased, rented or otherwise used by other than a railroad company and/or not used for purposes of transportation and other than that property assessed under Identification No. 27—8.							
		382' x 394'	5	1280	10X	NT27—7	.....	7,563,000	8,023,000
New York and Harlem Railroad Co. and/or Grand Central Building, Inc.	.....	Land and improvements used for purposes of transportation in the areas associated with the east and west baggage rooms located at the street level.							
		382' x 394'	5	1280	10X	27—8	.....	518,000	634,000
New York and Harlem Railroad Co.	.....	Railroad bridge and appurtenances across Marginal st. and Harlem River dr. from E. 133d st. to bulkhead line (excluding part of E. 133d st. crossing assessed as special franchise)				C27—3E	.....	.....	108,600
New York and Harlem Railroad Co.	.....	Railroad viaduct and appurtenances in Park ave., Harlem River dr. and Marginal st.				C27—X	.....	.....	3,700,100
City of New York (Borough President)	.....	**Highway bridges across N. Y. Central Railroad**							
		East of Park ave., 45th, 46th, 47th, 48th and 49th sts.							
		West of Park ave., 45th, 46th, 47th, 48th, 49th, 50th, 51st and 52d Sts				DD27	.....	.....	**Exempt**
The New York Central Railroad Co.	.....	Foundations, structures, tracks and appurtenances—formerly assessed as special franchise—Main Line. Tracks lengthwise in W. 30th st. between 11th and 12th aves.—Siding to:							
	A	T. T. Stanley Co.							
	1A	Under crossing, W. 72d st.							
	13A	Under crossing, W. 79th st.							
	.....	Cables and conduits lengthwise in Ft. Washington Park and Inwood Hill Park							
	42C	Including crossing of Dykeman st.							
	43A	Bridge across Harlem River at Spuyten Duyvil							
	80A	Under crossing, Broadway							
	G	Cables and conduits under Harlem River							
	R	Cables and conduits lengthwise from Station 326 plus 70 to 137th st. at 12th ave. and Riverside Park							
	T	Cables and conduits lengthwise in Inwood Hill Park from Harlem River to Row Line of N.Y.C.R.R. at Station 579				28ML	.....	.....	476,200
New York Central Railroad Co.	.....	Bridge across Harlem River (Putnam Branch), Bl 2105 (formerly assessed as part of Special Franchise Ident. No. 28 PB)				28—85A	.....	.....	100,000
The New York Central Railroad Co., 12th ave.	.....	197' 6" x 226' 3" lr.	8	665	2Ex.E.	28—102	.....	235,000	235,500
The New York Central Railroad Co., 12th ave.	.....	197' 6" x 239' 7" lr.	8	665	5Ex.E.	28—108	.....	245,000	250,500
The New York Central Railroad Co., 12th ave.	.....	**Building**							
		197' 6" x 316' 2" lr.	8	665	8Ex.E.	28—109	.....	243,000	303,300
The New York Central Railroad Co., N. S. E. 48th st.	.....	.....	5	1284	E. of 26	28—E124	.....	105,000	217,100
The New York Central Railroad Co., west of Park ave.	.....	60' x 200' 10"	5	1284	30	28—124.1	.....	120,800	254,700

Owner or Occupant	Description of Property: Sub-Identification	Size of Lot	Section	Block	Lot	Identification Number	Value of Special Franchises as Finally Fixed and Equalized by the State Board of Equalization and Assessment	Value of Real Estate Unimproved	Value of Real Estate with Improvements Thereon
The New York Central Railroad Co.	.....	Land and improvements leased, rented or otherwise used by other than a railroad company and/or not used for purposes of transportation.							
		60' x 200'	5	1284	30	NT28—124.1		560,200	619,200
The New York Central Railroad Co., 448 Lexington ave.	.....	220' 9½" x 275'	5	1280	90RR	28—125.1		1,140,000	1,805,200
The New York Central Railroad Co., Lexington ave., W. S.	.....	45' x 275'	5	1280	54Ex.E.	28—125.2		70,000	1,254,300
The New York Central Railroad Co.	.....	Land and improvements leased, rented or otherwise used by other than a railroad company and/or not used for purposes of transportation.							
		45' x 275'	5	1280	54X	NT28—125.2		330,000	432,700
		50 x 200' 10"	5	1300	6	28—131		96,200	206,500
The New York Central Railroad Co., east of Park ave.	.....	Land and improvements leased, rented or otherwise used by other than a railroad company and/or not used for purposes of transportation.							
The New York Central Railroad Co.	.....	50' x 200'	5	1300	6	NT28—131		453,800	506,200
The New York Central Railroad Co.	.....	West side Park ave., E. 49th to E. 50th sts.	5	1265	E. of 36	28—E132		675,000	1,050,200
The New York Central Railroad Co.	.....	Foundations, road beds, sub and super structures on—							
	A28—1	1567' x tr.	4	1171	1Ex.E.				
	A28—16	66' x1803' 11" tr.	4	1167	2Ex.E.				
	A28—14	66' x4463' 6¼" tr.	4	1254	2Ex.E.				
	A28—15	66' x8715' tr.	7	1897	6Ex.E.				
	A28—16	95' 6¾" x 194' 6" tr.	7	2004	8Ex.E.				
	A28—17	106' 6" x 161' 4¾" tr.	7	2004	37Ex.E.				
	A28—19	107' 7⅞" x 201' tr.	7	2004	65Ex.E.				
	A28—19.1	96' 4⅝" x 200' 6⅝" tr.	7	2004	89Ex.E.				
	A28—19.2	99' 11" x 57' 10" tr.	7	2004	106				
	A28—20	57' 11½"x 123' 0¼"tr.	7	2005	9Ex.E.				
	A28—21	66' 5" x 201' tr.	7	2005	32Ex.E.				
	A28—23	66' x tr.	7	2101	60Ex.E.				
	A28—24	66' x tr.	7	2101	65Ex.E.				
	A28—25	178' ± x 175' 5" tr.	7	2101	128Ex.E.				
	A28—26	196' 9½" x 189' 1⅜" tr.	7	2101	131Ex.E.				
	A28—27	199' 10" x 196' 1⅜" tr.	7	2101	141Ex.E.				
	A28—28	170' 11" x 202' 5" tr.	7	2101	151Ex.E.				
	A28—29	100' x 199' 10"	7	2101	161Ex.E.				
	A28—30	199' 10" x 217' 3⅞" tr.	7	2101	171Ex.E.				
	A28—31	199' 10" x 218' 11" tr.	7	2101	181Ex.E.				
	A28—32	199' 10" x 225' 11" tr.	7	2101	191Ex.E.				
	A28—33	199' 10" x 238' 5" tr.	7	2101	201Ex.E.				
	A28—36	68' 9⅝" x 801' 8⅝" tr.	8	2134	300Ex.E.				
	A28—40	66' x tr.	8	2140	10Ex.E.				
The N. Y. Central R. R. Co.—(Cont.)—	A28—41	66' x tr.	8	2178	2Ex.E.				
	A28—43	78' 7⅝" x 914' 1⅛" tr.	8	2255	1031Ex.E.				
	A28—E44	.....	6	2255	E.of2000				
	A28—80	72' ± x 895' ± tr.	6	2215	675				
	A28—81	99' 10½"x1476' 3"± tr.	8	2215	1Ex.E.				
	A28—82.1	190'± x tr.	8	2215	89				
	A28—201	1001' 1⅞" x 262' 10⅞" tr.	2	596	1				
	A28—202	200' 4⅞" x 282' 1⅛" tr.	2	600	1				
	A28—E203	.....	2	601	E. of 13				
	A28—E204	.....	2	602	E. of 1				
	A28—E205.2	.....	2	603	E. of 15				
	A28—205.1	25' x 40'	2	603	18				
	A28—E205.3	.....	2	603	E. of 19				
	A28—E206	.....	2	604	E. of 14				
	A28—E207	.....	2	636	E. of 22				
	A28—E208	.....	2	636	E. of 60				
	A28—E209	.....	2	637	E. of 30				
	A28—E210	.....	2	637	E. of 25				
	A28—E211	.....	2	637	E. of 66				
	A28—E212	.....	2	638	E. of 19				
	A28—E213	.....	2	639	E. of 6				
	A28—214.1	44' x 160' tr.	2	640	21				
	A28—E215	.....	2	641	E. of 17				
	A28—E216	.....	2	642	E. of 19				
	A28—E217	.....	2	643	E. of 19				
	A28—E219	.....	2	645	E. of 11				
	A28—E220	.....	2	646	E. of 20				
	A28—E221	.....	2	646	E. of 10				
	A28—E222	.....	8	712	E. of 1				
	A28—E223	.....	8	713	E. of 1				
	A28—E224	.....	6	714	E. of 1				
	A28—E225	.....	3	689	E. of 17				
	A28—E226	.....	3	690	E. of 20				
	A28—E227.1	.....	8	691	E. of 27				
	A28—E227.2	.....	8	691	E. of 37				
	A28—E228	.....	3	692	E. of 28				
	A28—E229	.....	3	693	E. of 28				
	A28—E230	.....	8	694	E. of 40				
	A28—E231	.....	3	695	E. of 27				
	A28—E232	.....	8	696	E. of 28				
	A28—E233	.....	6	697	E. of 27				
	A28—E234	.....	8	698	E. of 28				
	A28—E235	.....	8	699	E. of 27				
	A28—E236	.....	8	700	E. of 38				
	A28—E237	.....	3	701	E. of 30				
	A28—238	455' x 800'	8	702	1				
	A28—239	800' x 197' 6" tr.	8	704	1				
	A28—240	712' 6" x 800'	3	676	3Ex.E.				
	A28—241	75' 11⅝"x 800' tr.	8	679	8				
	A28—242	712' 6" x 800' tr.	8	680	1	A28		23,879,050	35,586,900
	A28—242.1	148' 1" x 125' tr.	3	660	136				
	A28—E244	.....	8	707	E. of 1				
	A28—E245	.....	8	708	E. of 1				
	A28—E246	.....	8	709	E. of 17				
	A28—E247.1	.....	8	710	E. of 15				
	A28—E247.2	.....	6	710	E. of 11				
	A28—E248	.....	8	711	E. of 1				
	A28—E249	.....	4	1069	E. of 43				
	A28—E250	.....	4	1070	E. of 20				
	A28—E251	.....	4	1071	E. of 23				
	A28—E252	.....	4	1072	E. of 24				
	A28—E254	.....	4	1074	E. of 24				
	A28—E255	.....	4	1075	E. of 23				
	A28—E257	.....	4	1077	E. of 24				
	A28—E263	.....	4	1078	E. of 23				
	A28—E259	.....	4	1079	E. of 23				
	A28—E260	.....	4	1080	E. of 24				
	A28—E261	.....	4	1081	E. of 39				
	A28—E262	.....	4	1082	E. of 15				

Owner or Occupant	Description of Property: Sub-Identification	Size of Lot	Section	Block	Lot	Identification Number	Value of Special Franchises as Finally Fixed and Equalized by the State Board of Equalization and Assessment	Value of Real Estate Unimproved	Value of Real Estate with Improvements Thereon
	A28—E262.1	.....	4	1082	E. of 25				
	A28—E263	.....	4	1083	E. of 15				
	A28—E264	.....	4	1084	E. of 9				
	A28—E266	.....	4	1086	E. of 4				
	A28—E267	.....	4	1087	E. of 1				
	A28—E268	.....	3	701	E. of 52				
	A28—E269	.....	4	1171	E. of 60				
	A28—E260.1	.....	4	1171	E. of 62				
	A28—E269.2	.....	4	1171	E. of 62				
	A28—E270	.....	2	638	E. of 17				
	A28—271	50' x 100' 5"	4	1077	26				
	A28—1236	125' x 98' 9"	3	700	27				
	A28—E1237		3	701	E. of 45				
	A28—1243	197' 6" x 100	3	706	1				
10-42 Corp.	A28—1256	100' x 200' 10"	4	1076	24				
The New York Central Railroad Co.	.....	.....	3	689	17X	X28—225	.....	.....	3,000
	.....	Land and improvements not used by a railroad company for purposes of transportation:							
	.....	6-story brick building, 200' x 200'							
	.....	1-story, 2-story, 3-story brick buildings, 200 x 240.....							
	.....	1 R.T. track							
	.....	1-story corr. building, 50' x 250'							
	.....	Parking area							
	.....	Lunch stand							
	.....	Platform, 25' x 745'							
	.....	Platform, 28' x 200'							
	.....	Platform, 28' x 200'							
	.....	2 gasoline pumps							
	.....	1-story frame building, 8' x 16'							
	NT28—1	Pier F—Pt.—							
		1,507' x ir.	4	1171	1X				
	.....	Diner							
	.....	Lunch stand							
	NT28—16	Parking Lot							
		95' x 194' ir.	7	2004	8X				
	.....	3 meat drops							
	.....	1-story brick building, 11' x 20'.....							
	NT28—17	Parking lot							
		106' x 161' ir.	7	....	37X				
	.....	4 meat drops							
	.....	2 loading areas							
	.....	Loading platform							
	NT28—18	Coal truck parking							
		107' x 201' ir.	7	2004	65X				
	.....	1-story concrete building, 40' x 42'							
	NT28—19.1	Parking area							
		96' x 200' ir.	7	2004	99X				
	NT28—19.2	Fence							
		99' x 57' ir.	7	2004	106				
	NT28—21	Fence							
		66' x 201' ir.	7	2005	32X				
	NT28—23	2-story brick building, 25' x 358'							
		66' x ir.	7	2101	60X				
	NT28—41	Lunch stand							
		66' x ir.	8	2178	2X				
	NT28—43	Lunch stand							
		73' x 914' ir.	8	2255	1031X				
	.....	4-story brick building, 120' x 415'							
	.....	Boiler house and stack							
	.....	Garage area							
	.....	Tractor yard							
	NT28—82.1	Motor storage area							
		190' x ir.	8	2215	89				
	.....	Terminal building—PT							
	.....	Diner							
	.....	1-story brick building, 30' x 50'.....							
	NT28—201	Parking area							
		1001' x 262' ir.	2	596	1				
	NT28—202	Terminal building—PT							
		200' x 282' ir.	2	600	1				
	NT28—205.1	Parking area							
		25' x 40'	2	603	18				
	NT28—214.1	Parking lot							
		44' x 160' ir.	2	640	21				
	NT28—238	1-story brick building, 80' x 750'							
		455' x 800'	3	702	1				
	NT28—239	1- and 2-story brick buildings, 197' x 665'.....							
		800' x 197' ir.	3	704	1				
	.....	1-story cement block building, 21' x 50'.....							
	NT28—240	1-story C. I. building, 18' x 20'							
		712' x 800'	3	676	3X				
	NT28—241	1-story brick building, 20' x 55'							
		73' x 800' ir.	3	679	8				
	.....	2-story brick building, 50' x 560'							
	.....	Metal building, 8' x 8'							
	.....	Diner							
	.....	Corrugated iron building, 21' x 70'							
	.....	1-story concrete block building, 20' x 41'							
	.....	Platform, 42' x 515'							
	.....	Parking lot							
	NT28—242	Wood platform							
		712' x 800' ir.	3	680	1				
	NT28—1243	Storage area							
		197' x 100'	3	700	1	NT28	.....	4,841,700	8,328,200
10-42 Corp.	.....	Gas station and repair shop							
		184' x 450' ir.	3	689	17X	XNT28—225	.....	652,700	666,700
The New York Central Railroad Co., W. 32d st.	A28-E110.1	Building on:	3	704	E. of 5	A28—E110	.....	4,700	7,500
W. 32d st.	A28-E110.2	Building on:	3	704	E. of 6				
	.....	Tracks in Inwood Hill Park from Dyckman st. to Harlem River				A28—43A	.....	.....	72,300
The New York Central Railroad Co....	.....	Bridges, tracks and equipment in streets, easements on City land, and easements in gross (see agreement and indenture-conveyance dated July 2, 1929) between N. Y. Central R. R. and City of New York.							
	.....	Bridges, tracks and equipment in streets, and easements on City Land:							
	B28—201 A	Over crossing, W. Houston st. (and part of St. Johns Terminal Building)							
	B28—201 B	West st.—no tracks—electric sign.....							
	B28—202 A	Over crossing, Clarkson st.....							
	B28—203 A	Over crossing, Leroy st.....							
	B28—204 A	Over crossing, Morton st.....							
	B28—205 A	Over crossing, Barrow st.....							
	B28—206 A	Over crossing, Christopher st.....							

Owner or Occupant	Sub-Identification	Description of Property: Size or Lot	Section	Block	Lot	Identification Number	Value of Special Franchises as Finally Fixed and Equalized by the State Board of Equalization and Assessment	Value of Real Estate Unimproved	Value of Real Estate with Improvements Thereon
The N. Y. Central R. R. Co.—(Cont.)--	B28—207 A	Over crossing, W. 10th st.							
	B28—208 A	Over crossing, Charles st.							
	B28—209 A	Over crossing, Charles lane							
	B28—210 A	Over crossing, Perry st.							
	B28—211 A	Over crossing, W. 11th st.							
	B28—212 A	Over crossing, Bank st.							
	B28—213 A	Over crossing, Bethune st.							
	B28—214 A	Over crossing, W. 12th st.							
	B28—215 A	Over crossing, Jane st.							
	B28—216 A	Over crossing, Horatio st.							
	B28—217 A	Over crossing, Gansevoort st.							
	B28—218 A	Over crossing, Little W. 12th st.							
	B28—E218.1		2	644	E. of 1				
	B28—E218.2		2	844	E. of 10				
	B28—219 A	Over crossing, W. 13th st.							
	B28—221 A	Over crossing, W. 14th st.							
	B28—222 A	Over crossing, W. 15th st.							
	B28—223 A	Over crossing, W. 16th st.							
	B28—224 A	Over crossing, 10th ave. and W. 17th st.							
	B28—225 A	Over crossing, W. 18th st.							
	B28—226 A	Over crossing, W. 19th st.							
	B28—227 A	Over crossing, W. 20th st.							
	B28—228 A	Over crossing, W. 21st st.							
	B28—229 A	Over crossing, W. 22d st.							
	B28—230 A	Over crossing, W. 23d st.							
	B28—231 A	Over crossing, W. 24th st.							
	B28—232 A	Over crossing, W. 25th st.							
	B28—233 A	Over crossing, W. 26th st.							
	B28—234 A	Over crossing, W. 27th st.							
	B28—235 A	Over crossing, W. 28th st.							
	B28—236 A	Over crossing, W. 29th st.							
	B28—237 A	Over crossing, W. 30th st.							
	B28—238 A	Over crossing, 11th ave. and W. 30th st.							
	B28—238 S	Siding, 10th ave. and W. 30th st. (Overcrossing)							
	B28—240 A	Over crossing, W. 33d st. at 12th ave.							
	B28—240 S	R. R. Track No. 55 and surface easement in 12th ave. from W. 27th st. to W. 31st st.				B28	.....	1,034,900	2,929,900
	B28—241 A	Over crossing, W. 34th st. at 12th ave.							
	B28—242 A	11th ave. W. 30th st. to W. 37th st., W. 32d and W. 33d sts., east of 11th ave., W. 33d and W. 34th sts., west of 11th ave. (all under viaduct), under crossing							
	B28—243 A	Under crossing, W. 35th st.							
	B28—244 A	Under crossing, W. 38th st.							
	B28—245 A	Under crossing, W. 37th st.							
	B28—246 A	Under crossing, W. 38th st.							
	B28—247 A	Under crossing, W. 39th st.							
	B28—248 A	Under crossing, W. 40th st.							
	B28—249 A	Under crossing, W. 41st st.							
	B28—249 S	Under crossing, W. 41st st., 11th ave. (stock yard spur)							
	B28—250 A	Under crossing, W. 42d st.							
	B28—251 A	Under crossing, W. 43d st.							
	B28—252 A	Under crossing, W. 44th st.							
	B28—253 A	Under crossing, W. 45th st.							
	B28—254 A	Under crossing, W. 46th st.							
	B28—255 A	Under crossing, W. 47th st.							
	B28—258 A	Under crossing, W. 48th st.							
	B28—237 A	Under crossing, W. 49th st.							
	B28—258 A	Under crossing, W. 50th st.							
	B28—259 A	Under crossing, W. 51st st.							
	B28—260 A	Under crossing, W. 52d st.							
	B28—261 A	Under crossing, W. 53d st.							
	B28—282 A	Under crossing, W. 54th st.							
	B28—263 A	Under crossing, W. 55th st.							
	B28—284 A	Under crossing, W. 58th st.							
	B28—265 A	Under crossing, W. 57th st.							
	B28—268 A	Under crossing, W. 58th st.							
	B28—287 A	Under crossing, 11th ave. and W. 59th st.							
	B28—E268	Easement in Riverside Park	7	1897	E. of 1				
	B28—E269	Parcel C109B	4	1254	E. of 10				
	B28—E270	Parcel C109C	4	1254	E. of 10				
	B28—E271	Parcel C169	7	1897	E. of 1				
	B28—E272	Parcel C140	7	2101	E. of 230				
	B28—E273		8	2140	E. of 11				
The New York Central Railroad Co.	.....	Land and improvements not used by a railroad company for purposes of transportation.				NTB28	.....	18,600	70,000
	NTB28—242 A	1-story brick building, 60' x 125' PT							
City of New York (Borough President)	.....	Highways bridges crossing N. Y. C. RR. tracks at							
	BB28—24	Foot bridge crossing N. Y. C. R.R. at W. 155th st.							
	BB28—38	Street bridge crossing N. Y. C. R.R. tracks at W. 158th st.							
	BB28—40	Foot bridge crossing N. Y. C. R.R. tracks opposite W. 171st st.							
	BB28—242	11th ave. viaduct over N. Y. C. R.R. track at W. 30th st. to 80 feet south of W. 37th st. with approaches at W. 32d, W 33d and W. 34th sts.							
City of New York (Borough President)	.....	Highway Bridge crossing N. Y. C. R.R. tracks at							
	BB28—243	W. 35th st.							
	BB28—244	W. 36th st.							
	BB28—245	W. 37th st.							
	BB28—246	W. 38th st.							
	BB28—247	W. 39th st.							
	BB28—248	W. 40th st.							
	BB28—249	W. 41st st.							
	BB28—250	W. 42d st.							
	BB28—251	W. 43d st.							
	BB28—252	W. 44th st.							
	BB28—253	W. 45th st.							
	BB28—254	W. 46th st.							
	BB28—255	W. 47th st.				BB28	.....	.....	Exempt
	BB28—256	W. 48th st.							
	BB28—257	W. 49th st.							
	BB28—258	W. 50th st.							
	BB28—259	W. 51st st.							
	BB28—260	W. 52d st.							
	BB28—261	W. 53d st.							
	BB28—262	W. 54th st.							
	BB28—263	W. 55th st.							
	BB28—264	W. 56th st.							
	BB28—265	W. 57th st.							
	BB28—266	W. 58th st.							
	BB28—267	11th ave. and W. 59th st.							
	BB28—249S	11th ave. bridge over N. Y. C. R.R. spur south side of W. 41st st.							
City of New York (Park Dept.)	.....	Highway Bridge, N. Y. C. R. R., about 500 feet north of George Washington Bridge				BB28—41	.....	.....	3,000
City of New York (Park Dept.)	.....	Foot bridge crossing N. Y. C. R. R. opposite W. 148th st.				BB28-24B	.....	.....	10,000

Owner or Occupant	Sub-Identification	Description of Property: Size of Lot	Section	Block	Lot	Identification Number	Value of Special Franchises as Finally Fixed and Equalized by the State Board of Equalization and Assessment	Value of Real Estate Unimproved	Value of Real Estate with Improvements Thereon
City of New York (Park Dept.)	.....	Foot bridge crossing N. Y. C. R. R. tracks in Inwood Hill Park				BB28-43A	.....	.....	10,000
The New York Central Railroad Co.		City land, easement on:							
	C28—E1	.....	4	1171	E. of 100				
	C28—E2	.....	4	1187	E. of 4				
	C28—E3	.....	7	2101	E. of 63				
	C28—E4	.....	7	2101	E. of 130				
	C28—E5	.....	7	2101	E. of 100				
	C28—E6	.....	7	2101	E. of 115				
	C28—E7	.....	8	2178	E. of 1	C28	.....	1,705,800	2,404,900
	C28—E8	.....	8	2178	E. of 1				
	C28—E9	.....	8	2140	E. of 11				
	C28—E253	.....	4	1073	E. of 24				
	C28—E265	.....	4	1085	E. of 1				
The New York Central Railroad Co.	C28—E267.1	.....	4	1087	E. of 5				
	.....	Land and improvements not used by a railroad company for purposes of transportation—							
	NTC28—E5	1-story brick building, 10' x 20'	7	2101	E100	NTC28	.....	56,100	60,500
The New York Central Railroad Co.	F28—241.1	Track structure on	3	679	E. of 1	F28	.....	12,000	58,000
The New York Central Railroad Co.		Street Crossings:							
	G28—1 A	West 72d st., undercrossing							
The New York Central Railroad Co.	G28—14 A	West 96th st., undercrossing							
	G28—15 A	St. Clair pl., overcrossing							
	G28—16 A	West 125th st., overcrossing							
	G28—17 A	West 151st st., overcrossing							
The N. Y. Central R. R. Co.—(Cont.)—	G28—18 A	West 132d st., overcrossing							
	G28—19 A	West 133d st., overcrossing							
	G28—20 A	West 134th st., overcrossing				G28	.....	.....	763,100
	G28—21 A	West 135th st., overcrossing							
	G28—38 A	West 158th st., undercrossing							
	G28—42 A	Dyckman st., overcrossing							
The New York Central Railroad Co., E. 126th st.	.....	115'x99' 11"	6	1774	68	R28—1	.....	25,500	210,500
The New York Central Railroad Co.	.....	Land and improvements not used by a railroad company for purposes of transportation—							
	NTR28—1	Parking lot							
		115' x 99'	6	1774	68	NTR28	.....	27,500	28,500
Consolidated Edison Co. of New York, Inc., 126 John st.	.....	117' 2" x 174' 3" ir.	1	70	32	A30—1	.....	420,000	4,322,000
Consolidated Edison Co. of New York, Inc., 417 E. 35th st.	.....	151' 4½" x 252' 3⅞" ir.	3	967	5	A30—2	.....	335,000	12,130,000
Consolidated Edison Co. of New York, Inc., 513 E. 59th st.	.....	95' 11¼" x 200' 10" ir.	5	1474	7Ex.E.	A30—5	.....	140,000	990,000
Consolidated Edison Co. of New York, Inc., 416 E. 36th st.	.....	144' 1" x 46' 8" ir.	3	967	18	A30—6	.....	80,000	325,000
Consolidated Edison Co. of New York, Inc., 401 E. 35th st.	.....	151' 3" x 100'	3	967	1	A30—10	.....	235,000	250,000
Consolidated Edison Co. of New York, Inc., 212 W. 66th st.	.....	145' x 200' 10" ir.	4	1157	21	A30—19	.....	155,000	835,000
Consolidated Edison Co. of New York, Inc., 400 E. 36th st.	.....	46' 3" x 200'	3	967	30	A30—20	.....	140,000	255,000
Consolidated Edison Co. of New York, Inc.	.....	Smoke stack / Under Queensboro Bridge on:	5	1474	8	A30 J	.....	.....	30,000
Consolidated Edison Co. of New York, Inc.	.....	Coal conveyor tunnel with equipment, across Franklin D. Roosevelt drive and coal crusher house with pit in Marginal st. 76' north of E. 59th st.				A30 M	.....	.....	32,000
Consolidated Edison Co. of New York, Inc.	.....	Coal handling structures and associated equipment including connecting bridge across Franklin D. Roosevelt dr., pipe lines across Franklin D. Roosevelt dr. located between E. 35th and E. 36th sts. on	3	967	50	A30 N	.....	.....	388,000
Consolidated Edison Co. of New York, Inc.	.....	Steam Generating station in Woolworth Building	1	123	22	A30 P	.....	.....	370,000
		Coal handling equipment foot of Gouverneur lane, Pier 11, East River	1	36	18	A30-Q	.....	.....	52,600
City of New York (Dept of Marine & Aviation)	.....	Foundations, platforms and structures—used in connection with Consolidated Edison Co. owned coal handling structures and associated equipment—located in F. D. R. Drive, between E. 35th St. and E. 36th St. and on:	3	967	50	C30-N	.....	.....	142,000
New York Stock Exchange	...	Central office equipment and appurtenances in leased quarters on	1	23	19	A31	.....	.....	63,000
New York Stock Exchange	.....	Cables, Equipment and wiring on subscribers premises, Section 1				B31	.....	.....	164,900
Pennsylvania Railroad Co.	.....	Foundations, structures, tracks and appurtenances formerly assessed as special franchise—							
	33 A	12th ave between W. 37th and W. 38th sts., grade crossing				33	.....	.....	8,300
	33 C	Tracks lengthwise in 39th st., west of 11th ave.							
	33 D	39th st. near 12th ave., grade crossing							
Pennsylvania Railroad Co.	.....	Foundations, tracks, etc.:							
	A33—1	197' 6" x 321' ir.	3	665	11Ex.E.				
	A33—3	197' 6" x 700'	3	683	1Ex.E.	A33	.....	2,356,000	2,913,100
	A33—4	197' 6" x 800' ir.	3	684	1Ex.E.				
	A33—5	300' x 197'	3	685	13				
Pennsylvania Railroad Co.	.....	Land and improvements not used by a railroad company for purposes of transportation—							
	.....	1-story freight house—tenant							
	NT33—3	107' x 700'	3	683	1X	NT33	.....	140,400	206,900
	.....	1- and 2-story freight houses							
	NT33—4	197' 800'	3	684	1				
	NT33—5	Miscellaneous tenants							
		197' x 300'	3	685	13				
Surface Transit, Inc.	.....	Property in streets, Sections 1 to 8, inclusive				39—O.D.	.....	.....	35,100
The Western Union Telegraph Co.		Special Franchise							
		This valuation includes the value of the tangible property situated in, upon, under or above streets, highways, public places and public waters and also the value of the franchise, right, authority or permission to occupy such streets, highways, public places and public waters; as described and certified by the New York State Board of Equalization and Assessment in Certificate Number C-0591.				44	920,633	.....	.....
The Western Union Telegraph Co.	.....	Cables, wires and appurtenances, outside of public streets, highways, or places and outside of main and branch offices, Sections 1 to 8, inclusive				A44	.....	.....	22,500
The Western Union Telegraph Co.	...	Telegraph and teleprinter equipment, switchboards and appurtenances in leased quarters at branch offices, Sections 1 to 8, inclusive				B44	.....	.....	264,000
The Western Union Telegraph Co. and/or Woodmen of the World Life Insurance Society, 60 Hudson st.	.....	194' 3" x 329' 9" ir.	1	144	40	C44—1	.....	890,000	13,278,000

Owner or Occupant	Description of Property: Sub-Identification	Size of Lot	Section	Block	Lot	Identification Number	Value of Special Franchises as Finally Fixed and Equalized by the State Board of Equalization and Assessment	Value of Real Estate Unimproved	Value of Real Estate with Improvements Thereon
The Western Union Telegraph Co., 11 E. 44th st.	.....	Central Office equipment and appurtenances in leased quarters	6	1279	9	F44	.....	.....	22,900
The Western Union Telegraph Co.	.....	Building cables outside of public streets, highways or places and outside of Western Union Telegraph Co. owned land or buildings. Sections 1-8, inclusive				G44	.....	.....	105,000
The Western Union Telegraph Co.	.....	Equipment and wiring on subscribers premises, Sections 1 to 8, inclusive				H44	.....	.....	4,476,000
The Western Union Telegraph Co.	.....	Telegraph, Teleprinter and Cable equipment in leased quarters at 26 Broadway on	1	22	13	J44	.....	.....	784,300
Consolidated Edison Co. of New York, Inc., 601 E. 62d st.	.....	100' 5" x 89' 2⅝" ir.	5	1475	1	A52—4	.....	123,000	199,900
Consolidated Edison Co. of New York, Inc., 32 W. 125th st.	.....	104' 2" x 100' 11" ir.	6	1722	51	A52—12	.....	95,000	365,000
Erie Railroad Co.	.....	Foundations, structures, tracks and appurtenances—formerly assessed as special franchise:				66	.....	.....	6,100
	.....	12th ave. and marginal way							
	66 A	N. 28th st. grade crossing				A66—B	.....	.....	20,000
Erie Railroad Co.		Transfer bridge foot of W. 28th st. and Hudson River	Sec.	Bl.	Lot	A66—1	.....	831,100	1,050,000
Erie Railroad Co., W. 28th st.		725' x 197' 6" ir.	3	674	1				
Erie Railroad Co.	.....	Land and improvements not used by a railroad company for purposes of transportation							
	.....	2 warehouses, offices, etc.							
		725' x 197' ir.	3	674	1	NT66—1	.....	218,900	521,000
Consolidated Edison Co. of New York, Inc., Wards Island	A69 B	Wards Island	6	1593	E. of 10	A69	.....	10,050	10,050
	A69 C	Wards Island	6	1593	E. of 15				
	A69 F	E. 111th st.	6	1704	E. of 14				
Consolidated Edison Co. of New York, Inc.	.....	Tunnels, mains, etc., across Welfare Island	5	1373	E. of 11	AA69	.....	250	318,350
	AA69 A								
Consolidated Edison Co. of New York, Inc., Wards Island	BB69—5	40' x ir.	6	1593	20	BB69	.....	2,000	2,000
Consolidated Edison Co. of New York, Inc.	.....	Portion of Astoria Tunnel under East River between Manhattan-Queens line and Queens bulkhead line	6	1593	E. of 100	A69E	.....	1,700	1,676,700
N. Y. C. Transit Authority (IRT Div.)	.....	Rapid Transit cables and appurtenances in public streets and places formerly assessed as Special Franchise to Manhattan Railway Co. as follows:				80	.....	.....	Exempt
	80—D	Submarine cables across Harlem River (from 2d ave.) and underground cables in C. T. & E. S. duct system in public streets as follows:							
	.....	Along Allen st. from Stanton st. to Houston st., 1st ave. to E. 23d st., along E. 23d st. to 2d ave. and 2d ave. from E. 23d st. to E. 129th st. and Harlem River							
	.....	Along Prince st. from Lafayette st. to Bowery to Stanton st. to Allen st.							
	.....	Along 34th st., from Substation No. 6 to 2d ave.							
	.....	Along 54th st. from Broadway to 2d ave.							
	.....	Along 74th st. from East River to 2d ave.							
	.....	Along 110th st. (S. S. No. 4) to Lexington ave.							
Consolidated Edison Co. of New York, Inc.	B80—B	Discharge tunnels across Franklin D. Roosevelt dr., between E. 74th and E. 75th sts.				B80	.....	.....	6,000,000
	B80—C	Two bridges across Franklin D. Roosevelt dr., between E. 74th and E. 75th sts.							
	B80—E	Coal Conveyor along Franklin D. Roosevelt dr., between E. 74th and E. 75th sts.							
	B80—H	Traveling Coal Tower along Franklin D. Roosevelt dr., between E. 74th and E. 75th sts.							
	B80—I	Intake Tunnel, Screen House across Franklin D Roosevelt dr., between E. 74th and E. 75th sts.							
	B80—J	Coal Hoist, Towers, etc., along Franklin D. Roosevelt dr., between E. 74th and E. 75th sts.							
N. Y. C. Transit Authority (IRT Div.), 237 E. 34th st.	.....	50' x 96' 9"	3	915	28	E80—1	.....	.....	Exempt
Consolidated Edison Co. of New York, Inc. E. 74th st. and Franklin D. Roosevelt dr.	.....	205' 1⅞" x 587' 11⅝" ir.	5	1486	5	E80—2	.....	885,000	60,000,000
N. Y. C. Transit Authority (IRT Div.), 1784 3d ave.	.....	59' x 141'	6	1626	40	E80—4	.....	.....	Exempt
Consolidated Edison Co. of New York, Inc.	.....	Cables and ducts in E. 74th st., E. 75th st. and F. D. R. dr. from 74th st. P. H. to 15 manholes; including 9 of said manholes				ED80	.....	.....	36,000
Holmes Electric Protective Co.		Special Franchise This valuation includes the value of the tangible property situated in, upon, under or above streets, highways, public places and public waters and also the value of the franchise, right, authority or permission to occupy such streets, highways, public places and public waters; as described and certified by the New York State Board of Equalization and Assessment in Certificate Number C-0588.				82	125,395	.....	.....
Holmes Electric Protective Co., 261 W. 125th st.	.....	Central office equipment and appurtenances in leased quarters on Section 7, Block 1931, Lot 6				A82 A	.....	.....	30,000
Holmes Electric Protective Co., 7 E. 59th st.	.....	Central office equipment and appurtenances in leased quarters on Section 5, Block 1374, Lot 71				A82 B	.....	.....	96,000
Holmes Electric Protective Co., 49 Maiden lane	.....	Central office equipment and appurtenances in leased quarters on Section 1, Block 67, Lot 14				A82 C	.....	.....	122,300
Holmes Electric Protective Co., 22 E. 17th st.	.....	Central office equipment and appurtenances in leased quarters on Section 3, Block 844, Lot 30				A82 G	.....	.....	182,000
Holmes Electric Protective Co., 229-39 W. 36th st.	.....	Central office equipment and appurtenances in leased quarters on Section 3, Block 786, Lot 23				A82 H	.....	.....	332,800
Holmes Electric Protective Co., 766 10th ave.	.....	Central office, Section 4, Block 1062, Lot 1				A82—1	.....	42,000	254,000
Holmes Electric Protective Co.	.....	Equipment and wiring on subscribers premises, Section 1 to 8, inclusive				B82	.....	.....	2,132,000
French Telegraph Cable Co., The	.....	Central Office telegraphic equipment and appurtenances in leased quarters at 25 Broad st., on Section 1, Block 25, Lot 19				C86	.....	.....	2,800
French Telegraph Cable Co., The	.....	Push button call box equipment on subscriber premises and Annunciator Boxes at Branch Offices, Section 1 to 8, inclusive				D86	.....	.....	200
The Baltimore & Ohio Railroad Co.	.....	Foundations, structures, tracks and appurtenances formerly assessed as special franchise				98	.....	.....	14,700
	98 A	12th ave. and marginal way grade crossing							
	98 B	Hudson River cable in H & M conduit							
The Baltimore & Ohio Railroad Co.	.....	W. 26th st. R.R. yard—land, foundations, tracks, etc. and appurtenances used for purposes of transportation				A98	.....	1,453,400	1,912,000
	A98—1	202' x 534'	3	670	1				
	A98 C	Transfer bridge foot of W. 26th st. at bulkhead line	3	663	14				

Owner or Occupant	Description of Property: Sub-identification	Size of Lot	Section	Block	Lot	Identification Number	Value of Special Franchises as Finally Fixed and Equalized by the State Board of Equalization and Assessment	Value of Real Estate Unimproved	Value of Real Estate with Improvements Thereon
The Baltimore & Ohio Railroad Co.	.....	Land and improvements not used by a railroad company for purposes of transportation							
	.....	3 2-story and 1 9-story warehouses—PT				NT98	.....	292,600	1,015,000
	NT98—1	202' x 534'	3	670	1				
N. Y. Mail & Newspaper Trans. Co....	208-4-OD	Two 8-inch diameter C. I. tubes from W. 96th st. lengthwise in public streets to 125th st., in 125th st. and thence southerly in 3d and 4th aves. to W. 40th st. Sections 5, 6 and 7				208—OD	.....	.....	4,500
City of New York (Board of Estimate).	C208-1-OD	Two 8-inch diameter C. I. tubes from Church st. Post Office lengthwise in public streets to Brooklyn Bridge. Section 1							
	C208-3-OD	Two 8-inch diameter C. I. tubes from State st. lengthwise in public streets to W. 96th st., in 38th st., southerly in 4th ave. to Brooklyn Bridge. Sections 1, 2, 3 and 4				C208—OD	.....	.....	7,400
City of New York (Board of Estimate)	213 A	Pipes and conduits in streets for refrigerating system **operated by West Harlem Service Co., Inc., in District bounded by the following streets: W. 129th st., Marginal way, W. 134th st., 12th ave., W. 132d st., Broadway, West 130th st. and 12th ave., Section 7.....**							
		Conduits Across:				213	.....	.....	3,700
	213 D	**West 132d st., 109 feet west of 12th ave.....**							
	213 C	**West 131st st., 112 feet west of 12th ave.....**							
	213 E	**12th ave., 111 feet north of 130th st.....**							
Conron Bros. Co. and/or West Harlem Service Co.	**213 F**	**12th ave., 85 feet south of W. 132d st.....**							
Conron Bros. Co. and/or West Harlem Service Co.		Pipe across 10th ave. and Marginal way, 117 feet north of W. 13th st.				A213 A	.....	.....	3,400
Conron Bros. Co. and/or West Harlem Service Co.		Conduits and pipes in New York Central right-of-way, St. Clair pl. to W. 132d st. and in Blocks 1997, 1998, 2004				A213 B	.....	.....	3,000
	.....	**Conduits across W. 13th st., 103 feet east of 10th ave..**				A213 C	.....	.....	1,600
City of New York (Board of Estimate)	.....	**Pipes and conduits in streets for refrigeration system operated by Manhattan Refrigerating Co. in district bounded by following streets: 10th ave., Bloomfield st., 13th ave., Gansevoort st., West st., Horatio st., Greenwich st., Hudson st., and W. 14th st.....**				233	.....	.....	60,000
National City Bank of N. Y.....	268 C	Bridge across Exchange pl., 50 feet east of William st...				258	.....	.....	7,000
Merchants Refrigerating Co....	A283 X	Pipe across 11th ave. and Marginal way, 108 feet south of West 17th st. to North River							
	A283 Y	Pipe under and across 11th ave. and Marginal st. 80' 1¼" north of W. 16th st. to North River.....				A283	.....	.....	107,600
	A283 Z	Railroad Bridge across W. 16th st. and 10th ave.....							
City of New York (Board of Estimate).	B283 Y	Pipes lengthwise in streets and pipes at crossings, Washington st., Franklin st., Harrison st., Jay st., Staple st., North Moore st., Hudson st., Duane st., Reade st., **Chambers st., Greenwich st., Warren st.....**				B283	.....	.....	150,000
Consolidated Edison Co. of New York, **Inc., 727 E. 16th st.....**	.....	215' x 208' 6" lr.	3	989	16	A290—1	.....	275,000	850,000
Consolidated Edison Co. of New York, Inc., Franklin D. Roosevelt dr.	.....	20' 1" x 27' 6" lr.	5	1482	30	A290—3	.....	6,700	120,500
Astor Broadway Holding Corp.	314 A	Tunnel across E. 9th st., 66 feet east of Broadway ...				314	.....	.....	27,500
	314 B	Tunnel across E. 9th st., 60 feet west of 4th ave.....							
Lehigh Valley Railroad Co.	.....	Foundations, structures, tracks and appurtenances—formerly assessed as special franchise							
	328 A	12th ave. and marginal way, between W. 26th to W. 28th st.				328	.....	.....	15,400
	B328 B	Transfer Bridge, foot of W. 27th st. and Hudson River...				B328	.....	.....	30,000
The New York Connecting Railroad Co.	.....	Foundation, structures, tracks and appurtenances—formerly assessed as special franchise							
	340 A	Bridge across Little Hell Gate				340	.....	.....	3,400,000
	340 B	Bridge across Hell Gate—East River							
	340 C	Bridge across Bronx Kill							
The New York Connecting Railroad Co.	. .	Foundations, roadbeds, sub and superstructures.							
	A340—E1	**On Wards Island .....**	**6**	**1593**	**El. of 10**	A340	.....	70,500	5,800,000
	A340—E2	**On Randalls Island .....**	**6**	**1596**	**El. of 208**				
Consolidated Edison Co. of New York, Inc., 100 Water st.	.....	34' 6" x 101' 11" lr.	1	31	18	A356 2	.....	90,000	461,000
Consolidated Edison Co. of New York, Inc., 33 Gold st.....	.....	125' 6" x 100' 6" lr.	1	77	26	A356—4	.....	220,000	741,100
Consolidated Edison Co. of New York, Inc., 49 Park pl.	.....	52' 1" x 89' 11¾" lr.	1	126	11Ex.E.	A356—5	.....	86,500	771,500
Consolidated Edison Co. of New York, Inc., 814 E. 14th st.....	.....	206' 8" x 422' 7" lr.	3	988	100Ex.E.	A356—10	.....	475,000	6,250,000
Consolidated Edison Co. of New York, Inc., 421 E. 6th st.....	...	43' 9" x 181' 9" lr.	2	434	46	A356—11	.....	28,500	534,000
Consolidated Edison Co. of New York, Inc., 40 Thompson st.....	.....	124' 11¼" x 41' 0¾" lr.	2	476	62	A356—12	.....	70,000	778,000
Consolidated Edison Co. of New York, Inc., 57 Crosby st.....	.....	25' x 100'	2	482	9	A356—13	.....	10,000	10,000
Consolidated Edison Co. of New York, Inc., 55 Crosby st.....	.....	25' x 200' lr.	2	482	30	A356—14	.....	27,500	439,000
Consolidated Edison Co. of New York, Inc., 115 E. 12th st.....	.....	80' x 206' 6" lr.	2	558	44	A356—17	.....	70,000	574,000
Consolidated Edison Co. of New York, Inc., 308 W. 36th st.....	.....	55' x 98' 9" lr.	3	759	49	A356—20	.....	98,000	1,363,000
Consolidated Edison Co. of New York, Inc., 119 W. 22d st.....	.....	40' x 98' 9"	3	796	31	A356—21	.....	29,000	546,000
Consolidated Edison Co. of New York, Inc., 117 W. 39th st.....	.....	50' x 197' 6"	3	816	20	A356—22	.....	290,000	1,326,500
Consolidated Edison Co. of New York, Inc., 27 W. 16th st.....	.....	55' x 92'	3	818	19	A356—23	.....	46,000	498,000
Consolidated Edison Co. of New York, Inc., 45 W. 26th st.	.....	75' x 192' lr.	3	828	5	A356—24	.....	150,000	880,000
Consolidated Edison Co. of New York, Inc., 19 E. 32d st.....	....	24' 7" x 96' lr.	3	863	19	A356—26	.....	210,000	921,000
Consolidated Edison Co. of New York, Inc., 151 E. 39th st.....	.....	25' x 98' 9" lr.	3	895	69	A356—27	.....	65,000	129,000
Consolidated Edison Co. of New York, Inc., 666 1st ave.....	.....	485' x 336' 10¾" lr.	3	970	1Ex.E.	A356—28	.....	2,065,000	79,000,000
Consolidated Edison Co. of New York, Inc., 701 E. 14th st.....	.....	206' 6" x1091' 10" lr.	3	988	1	A356—30	.....	1,345,000	119,500,000
Consolidated Edison Co. of New York, Inc., 118 W. 53d st.....	.....	86' 9" x 100' 5"	4	1005	44	A356—32	.....	335,000	839,500
Consolidated Edison Co. of New York, Inc., 125 W. 52d st.....	.....	25' 6" x 100' 5"	4	1006	19	A356—33	.....	90,000	327,000
Consolidated Edison Co. of New York, Inc., 441 W. 53d st.....	.....	75' x 100' 5"	4	1063	8	A356—38	.....	50,000	766,000
Consolidated Edison Co. of New York, Inc., 207 W. 84th st.....	.....	79' x 102' 2"	4	1232	24	A356—39	.....	75,000	605,000
Consolidated Edison Co. of New York, Inc., 32 W. 48th st.....	.....	41' x 200' lr.	5	1263	56	A356—41	.....	318,000	1,281,000
Consolidated Edison Co. of New York, Inc., 227 E. 51st st.....	.....	40' x 200' 10" lr.	5	1326	40	A356—42	.....	100,000	666,000
Consolidated Edison Co. of New York, Inc., 708 1st ave.....	.....	227' 6" x 422' 10" lr.	6	1352	1Ex.E.	A356—43	.....	1,150,000	10,000,000

Owner or Occupant	Description of Property: Sub-Identification	Size of Lot	Section	Block	Lot	Identification Number	Value of Special Franchises as Finally Fixed and Equalized by the State Board of Equalization and Assessment	Value of Real Estate Unimproved	Value of Real Estate with Improvements Thereon
Consolidated Edison Co. of New York, Inc., 207 E. 73d st.	.....	52' 6" x 204' 4" ir.	5	1428	5	A356—46	.....	95,000	656,000
Consolidated Edison Co. of New York, Inc., 215 E. 04th st.	.....	45' x 100' 8½"	5	1540	10	A356—48	.....	20,000	542,500
Consolidated Edison Co. of New York, Inc., 128 E. 121st st.	.....	40' x 200' ir.	8	1769	59	A358—51	.....	16,500	608,000
Consolidated Edison Co. of New York, Inc., 171 W. 107th st.	.....	55' x 100' 11"	7	1862	5	A356—53	.....	24,000	542,000
Consolidated Edison Co. of New York, Inc., 259 W. 123d st.	.....	50' x 201' ir.	7	1929	8	A356—54	.....	27,000	856,000
Consolidated Edison Co. of New York, Inc., 300 W. 201st st.	.....	348' 4⅝" x 551' 5⅝" ir.	8	2183	1	A356—55	.....	300,000	25,300,000
Consolidated Edison Co. of New York, Inc., 30 Horatio st.	.....	50' 9" x 175' 4" ir.	2	626	35	A356—56	.....	62,000	702,000
Consolidated Edison Co. of New York, Inc., 38 Gold st.	.....	24' 5" x 55' 4" ir.	1	75	23	A356—57	.....	17,000	31,000
Consolidated Edison Co. of New York, Inc., 88 W. 17th st.	.....	25' x 92'	3	818	72	A356—70	.....	23,000	69,000
Consolidated Edison Co. of New York, Inc., 156 W. 108th st.	.....	49' 9" x 100' 11" ir.	7	1862	60	A356—93	.....	15,000	61,700
Consolidated Edison Co. of New York, Inc., Harlem River	.....	199' 10" x 302' 3¾" ir.	8	2184	1	A356—97	.....	160,000	2,000,000
Consolidated Edison Co. of New York, Inc., 232 Cherry st.	.....	204' 5" x 127' 3" ir.	1	255	12	A356—98	.....	124,000	4,495,000
Consolidated Edison Co. of New York, Inc., 143 7th ave.	.....	184' x 138' 10"	3	794	1	A356—99	.....	320,000	5,431,500
Consolidated Edison Co. of New York, Inc., 502 E. 6th st.	.....	194' 1" x 100'	2	401	1	A356—100	.....	200,000	5,345,000
Consolidated Edison Co. of N. Y., Inc., 9th ave. & 202d st.	.....	199' x 200'	8	2199	18	A356—101	.....	103,000	1,079,000
Consolidated Edison Co. of New York, 191 W. Broadway	.....	140' x ir.	1	177	13	A356—102	.....	278,000	3,718,000
Consolidated Edison Co. of New York, 312 E. 64th st.	.....	225' x ir.	5	1438	10	A356—103	.....	335,000	3,743,000
Consolidated Edison Co. of New York, 14th st. & Ave. C	.....	676' x 206'	2	383	1	A356—104	.....	900,000	900,000P
Consolidated Edison Co. of New York, Inc., 148 E. 28th st.	.....	Equipment an	3	881	31	A356—19 A	.....	.....	319,000
Consolidated Edison Co. of New York, Inc.	.....	Bridge across E. 14th st., 214 feet east of Avenue D.				A356—31 A	.....	.....	90,000
Consolidated Edison Co. of New York, Inc.	.....	Intake and discharge tunnels and screen well 200 feet west of foot of Academy st. on Section 8, Block 2150, Lot 1				A356—43 A	.....	.....	170,000
Consolidated Edison Co. of New York, Inc., 10 Stone st.	.....	Machinery and equipment on	1	10	34	A358—47 A	.....	.....	445,600
Consolidated Edison Co. of New York, Inc.	.....	Ducts and underground station, conduits, in 1st ave. (east side), between E. 30th and E. 40th sts.				A356—57 A	.....	.....	2,000
Consolidated Edison Co. of New York, Inc.	.....	Ducts and underground station, conduits, in 1st ave. (east side), between E. 40th and E. 41st sts.				A356—58 A	.....	.....	900
Consolidated Edison Co. of New York, Inc.	.....	Ducts and underground stations, conduits, in 1st ave. (east side), between E. 38th and E. 39th sts.				A356—60 A	.....	.....	50,000
Consolidated Edison Co. of New York, Inc.	.....	Ducts and underground stations, conduits, in E. 38th st., between Marginal st. and 1st ave.				A356—61 A	.....	.....	40,000
Consolidated Edison Co. of New York, Inc. (Electric Dept.)	.....	Overhead conductors; Underground conductors and line transformers and devices outside of public streets, highways or places, and outside of Consolidated Edison Co. of New York, Inc. owned land or buildings, Sections 1 to 8, inclusive				A356—62 A	.....	.....	11,138,000
Consolidated Edison Co. of New York, Inc., E. S. of Franklin D. Roosevelt dr., north of E. 13th st.	.....	Coal unloading equipment on	3	988	City 75	A356—86 A	.....	.....	500,000
Consolidated Edison Co. of New York, Inc.	.....	Tunnel and conveyor across Franklin D. Roosevelt drive, north of E. 13th st.				A356—67 A	.....	.....	30,000
Consolidated Edison Co. of New York, Inc., E. R., 14th and 15th sts.	.....	Ash hopper on	3	988	City 75	A356—89 A	.....	.....	510,000
Consolidated Edison Co. of New York, Inc.	.....	Intake and discharge tunnels and ash sluice pipe across Franklin D. Roosevelt dr., between E. 14th st. and E. 15th st.				A356—70 A	.....	.....	950,000
Consolidated Edison Co. of New York, Inc.	.....	Conduit and piping across W. 201st st. 53 feet 8 inches east of 9th ave.				A356—72 A	.....	.....	2,100
Consolidated Edison Co. of New York, Inc.	.....	One 6-inch and one 12-inch pipe conduit under Franklin D. Roosevelt dr., 147 feet north of E. 14th st.				A356—73 A	.....	.....	2,300
Consolidated Edison Co. of N. Y., Inc.	.....	Bridge over and across E. 14th st. at Ave. D, with coal conveyor, pipes and wires therein				A356—76 A	.....	.....	240,000
Consolidated Edison Co. of N. Y., Inc.	.....	Coal and ash handling superstructures including connecting bridges and screen well, together with associated equipment, in and across marginal street and on:				A356—75 A	.....	.....	2,500,000
	.....		3	970	1				
	.....		3	970	14				
	.....		3	971	50				
	.....		5	1352	50				
	.....		5	1353	50				
Consolidated Edison Co. of N. Y., Inc.	.....	Substation structures, machinery, equipment and appurtenances on	3	787	44	A356—78 A	.....	.....	4,594,000
Consolidated Edison Co. of N. Y., Inc.	.....	Two 12-inch U.G. pipe lines for screen well flushing, across F. D. R. Dr., 101.75 feet south of E. 15th st.				A356—79 A	.....	.....	75,000
City of New York (Dept. of Marine and Aviation)	.....	Two intake and discharge tunnels across Marginal st. north of E. 38th st.				C356—5A	.....	.....	125,000
City of New York (Dept. of Marine and Aviation)	.....	One intake and one discharge tunnel across Marginal st. south of E. 40th st.				C356—29B	.....	.....	105,000
City of New York (Dept. of Marine and Aviation)	.....	Pipe tunnel lengthwise in Marginal st. connecting Block 970, Lot 1 and Block 1352, Lot 1				C356—32A	.....	.....	2,000
City of New York (Dept. of Marine and Aviation)	.....	Foundations and platforms only (for Consolidated Edison Company owned coal and ash handling superstructures and equipment) in Marginal street from E. 38th st. to E. 41st st. and on:				C356—75A	.....	.....	160,000
	.....		3	989	50				
	.....		3	970	14				
	.....		3	971	50				
	.....		5	1352	50				
	.....		5	1353	50				
City of New York (Borough President)	.....	Sewers, pipes, culverts, basins, etc., Sections 1 to 8, inclusive and Easements on:							
	380—E1		8	2139	E. of 30				

Owner or Occupant	Description of Property: Sub-Identification	Size of Lot	Section	Block	Lot	Identification Number	Value of Special Franchises as Finally Fixed and Equalized by the State Board of Equalization and Assessment	Value of Real Estate Unimproved	Value of Real Estate with Improvements Thereon
City of New York (Borough President)	380—E2	.....	2	596	E. of 92	380	.....	.....	Exempt
	380—E3	.....	2	596	E. of 92				
	380—E4	.....	4	1171	E. of 1				
	380—E5	.....	5	1586	E. of 21				
	380—E6	.....	3	962	E. of 8				
	380—E7	.....	8	2215	E. of 671				
	380—E8	.....	8	2215	E. of 1				
City of New York (Police Dept.)	.....	Traffic Signals—Sub and superstructures, wires, cables and appurtenances in streets and public places				381	.....	.....	Exempt
City of New York (Police Dept.)	.....	City-owned telephone call boxes, switchboards and appurtenances, Sections 1 to 8, inclusive				A381	.....	.....	Exempt
N. Y. C. Transit Authority (IRT Div.)	.....	Foundations, roadbeds, sub and superstructures of Contract No. 1 and fee and easements as follows:				382	.....	.....	Exempt
	382—2	266' 3¼" x ft.	8	2170	175				
	382 E1	.....	4	995	E. of 1				
	382 E2	.....	4	995	E. of 5				
	382 E3	.....	5	1276	E. of 33				
	382 E4	.....	5	1276	E. of 58				
	382 E5	.....	6	1740	E. of 1				
	382 E6	.....	6	1741	E. of 1				
	382 E18	.....	7	1875	E. of 16				
	382 E19	.....	7	1875	E. of 37				
	382 E20	.....	7	1875	E. of 38				
	382 E21	.....	7	1875	E. of 39				
	382 E22	.....	7	1875	E. of 139				
	382 E23	.....	7	1875	E. of 40				
	382 E24	.....	7	1875	E. of 41				
	382 E25	.....	7	1875	E. of 42				
	382 E26	.....	7	1875	E. of 43				
	382 E27	.....	7	1875	E. of 46				
	382 E28	.....	7	1875	E. of 146				
	382 E29	.....	8	2142	E. of 180				
	382 E30	.....	8	2142	E. of 133				
	382 E31	.....	8	2149	E. of 276				
	382 E32	.....	8	2154	E. of 1				
	382 E33	.....	8	2169	E. of 48				
	382 E34	.....	8	2170	E. of 131				
	382 E36	.....	8	2170	E. of 140				
	382 E37	.....	8	2170	E. of 163				
City of New York (Dept. of Water Supply, Gas & Elec.)	.....	Street Lighting System—Lampposts, Foundations, Standard and Parkway Poles, Brackets, Fire Alarm Brackets, Luminaires, Fire Alarm Luminaires, Lamp Fixtures, Time Switches and Relays, and Group Control Equipment				383	.....	.....	Exempt
Ruppert, Jacob, Inc.	384 A	Tunnel under and across E. 91st st., 186 feet east of 3d ave.				384	.....	.....	39,700
	384 B	Tunnel under and across E. 92d st., 131 feet east of 3d ave.							
	384 D	Tunnel under and across E. 92d st., 100 feet east of 3d ave.							
	384 F	Conduit across and under E. 93d st., 170 feet east of 3d ave.							
	384 G	Electric conduit under and across E. 93d st., east of 3d ave.							
City of New York (Dept. of Water Supply, Gas & Elec.)	.....	Water Supply System—Sub and superstructures in streets and outside of streets, in public places and public waters, comprising: Mains, hydrants and appurtenances Highbridge Aqueduct & bridge structure across Harlem River, Old Croton Aqueduct, New Croton Aqueduct, City Tunnel No. 1, including shafts & control equipment, high pressure fire system, downtown & midtown				399	.....	.....	Exempt
National Biscuit Co.	423 D	Conduit under and across 10th ave., on the easterly side, 81 feet north and on the westerly side 96 feet 8 inches north of 15th st.				423	.....	.....	166,000
	423 E	Conduit under and across W. 15th st., 245 feet 10 inches east of 10th ave.							
	423 F	Foot bridge across W. 15th st., 554 feet west of 9th ave.							
	423 G	Two bridges across 10th ave., between W. 15th and W. 16th sts.							
	423 H	Pipe from a point 213 feet 8 inches east of 10th ave. under and along W. 15th st. to Hudson River							
	423 I	Railroad bridge (part of) across 10th ave. between W. 15th and W. 17th sts.							
	423 K	Railroad bridge (part of) across W. 16th st., east of 10th ave.							
City of New York (Department of Public Works)	.....	Waterway bridges				450	.....	.....	Exempt
	450 A	Brooklyn Bridge across East River, N. William, Rose, Vandewater, Cliff, Pearl, Cherry, Water, Front and South sts. and across Blocks 73, 108, 109, 112, 113, 114 and 120; also Manhattan Plaza approaches to and from Park Row and Center st.							
	450 B	Manhattan Bridge across East River, Division st., E. Broadway, Henry, Madison, Monroe, Cherry, Water, South sts. and Pike slip and across blocks							
	450 C	Williamsburg Bridge across East River, Attorney, Ridge, Pitt, Willett, Sheriff, Columbia, Cannon, Lewis, Goerck, Mangin, Tompkins and East sts. and across blocks							
	450 D	Queensborough Bridge from Manhattan-Queens Boro Line across East River, York ave., 1st ave. to 2d ave. and 59th st. on Blocks 1434, 1454, 1474							
	450 E1	.....	on	5	1474	E of 7			
	.....	Including ramp to southerly upper deck between 1st and 2d aves. from E. 57th st. over and across E. 58th st. and E. 59th st. on Blocks 1350 and 1351, also ramp from northerly upper deck between 1st and 2d aves. across E. 60th, E. 61st to E. 62d and E. 63d sts. and on Blocks 1435, 1436 and 1437							
	450 E	Willis Ave. Bridge across Harlem River and 1st ave.							
	450 F	Third Ave. Bridge across Harlem River and connecting ramps on:		1777	80				
	450 G	145th St. Bridge across Harlem River and 145th st.							
	450 H	Macombs Dam Bridge across Harlem River and 155th st.							
	450 I	Washington Bridge across Harlem River and 181st st.							
	450 J	University Heights Bridge across Harlem River and 207th st.							
	450 K	Ship Canal Bridge across Harlem River							
	450 L	Madison Ave. Bridge across Harlem River							

Owner or Occupant	Description of Property: Sub-Identification	Size of Lot	Section	Block	Lot	Identification Number	Value of Special Franchises as Finally Fixed and Equalized by the State Board of Equalization and Assessment	Value of Real Estate Unimproved	Value of Real Estate with Improvements Thereon
City of New York (Department of Public Works)	450 M	Foot bridge across Harlem River including approach ramps from E. S. of F. D. Roosevelt dr. and E. 103d st. to Wards Island							
	450 N	Welfare Island Bridge across East River (East Channel) approach ramps and viaduct structure on Welfare Island including lift span over East Channel to Manhattan-Queens Boro Line							
Hudson and Manhattan Railroad Co.	.....	Foundations, structures, tracks and appurtenances—formerly assessed as special franchise							
	A	Downtown tunnel across Hudson River from State Line to end of tunnel rings in Cortland st.							
	B	Downtown tunnel across Hudson River from State Line to end of tunnel rings to Fulton st.							
	C	Downtown tunnel approach in Fulton st. from end of tunnel rings to end of street occupancy							
	D	Downtown tunnel approach in Cortland st. from end of rings to end of street occupancy							
	E	Downtown tunnel across Dey st. including station platform and structures under Dey st.				499	.....	.....	4,079,400
	F	Upper tunnels from pierhead line to bulkhead line near end of Morton st.							
	G	Tunnels, structures, tracks and appurtenances lengthwise in West, Morton, Greenwich, Christopher st. and 6th ave.							
Hudson and Manhattan Railroad Co., 653 Greenwich st.	.....	Land, buildings, etc. 21' x 64' ir.	2	630	52	A499—3	.....	26,500	218,400
	.....	Tunnels in Hudson River, from pierhead line west of foot of Morton st. to State line				A499—4	.....	.....	550,000
Hudson and Manhattan Railroad Co.	.....	Two bridges across Dey st. 27 feet and 29 feet west of Church St.				A499 D	.....	.....	11,000
Hudson and Manhattan Railroad Co., 30 Church st.	B499—1	Land, buildings, etc. 214' 4" x 235' 9" ir.	1	61	1	B499	.....	3,650,000	9,500,000
Hudson and Manhattan Railroad Co., 50 Church st.	C499—2	155' 11" x 198' 8½" ir.	1	81	1	C499	.....	2,000,000	5,600,000
Hudson and Manhattan Railroad Co.	.....	Tunnel, tracks, etc., on							
	D499—E1		2	603	E. of 46				
	D499—E6		2	573	E. of 1	D499	.....	8,400	38,900
	D499—E7		2	605	E. of 8				
Presbyterian Hospital	502 B	Pipe conduit across Fort Washington ave., south of W. 168th st., and in Haven ave.							
	502 C	Tunnel across Fort Washington ave., 388' 11½" N. of W. 165th st.				502	.....	.....	Exempt
	502 D	22" pipe conduit under westerly sidewalk of Fort Washington ave. and across W. 165th st. together with 2", 1½" and ¾" electric conduit							
The Pennsylvania Tunnel and Terminal Railroad Co.	.....	Foundations, structures, tracks and appurtenances—formerly assessed as special franchise							
	.....	Tunnels, tracks and appurtenances:							
	A	East side of 12th ave. to bulkhead							
	1A	9th ave. from W. 31st st. to W. 33d st.							
	3A	8th ave. from W. 31st st. to W. 33d st.							
	5A	7th ave. from W. 31st st. to W 33d st.							
	9A	1st ave. between E. 32d and E. 33d sts.							
	10A	1st ave. between E 33d st. and E. 34th st.							
	B	Lengthwise in W. 32d st. from west side of 11th ave. to east side of 10th ave. including crossings of 10th and 11th aves.							
	1B	W. 31st st., west of 9th ave.							
	10B	E. 34th st., east of 1st ave.							
	C	Lengthwise in 33d st. east of 7th ave. including crossings of 6th ave., Broadway, 5th ave., Madison ave., 4th ave., Lexington ave., 3d ave. and 2d ave.				511	.....	.....	15,521,700
	D	Lengthwise in 32d st. east of 7th ave., including crossings of 6th ave., Broadway, 5th ave., Madison ave., 4th ave., Lexington ave., 3d ave. and 2d ave.							
	G	Lengthwise in W. 33d st. from 9th ave. to 7th ave—excluding crossings							
	H	Lengthwise in W. 31st st. from 9th ave. to 7th ave.—excluding crossings							
	BSB	Extention of station building under street—Bowery Savings Bank—no track							
The Pennsylvania Tunnel and Terminal Railroad Co.	.....	Foundations, structures, tracks and appurtenances—formerly assessed as special franchise							
	A	Tunnels, tracks and appurtenances in North River—part of bulkhead line to State Line				511—W	.....	.....	13,079,800
	W	Tunnels, tracks and appurtenances across East River—between established bulkhead lines							
The Pennsylvania Tunnel and Terminal R. R. Co., 232 W. 31st st.	.....	98' 9" x 225'	3	780	60	511—4	.....	334,000	1,799,000
The Pennsylvania Tunnel and Terminal Railroad Co.	.....	Land and improvements not used by a railroad company for purposes of transportation							
	.....	Parking lot 98' x 225'	3	780	60	NT511—4	.....	111,000	111,000
The Pennsylvania Tunnel and Terminal R. R. Co., 31st to 33d st., W. B. 7th ave.	.....	455' x 800'	3	781	1	511—5	.....	11,956,000	26,614,000
The Pennsylvania Tunnel and Terminal Railroad Co.	.....	Land and improvements leased, rented or otherwise used by other than a railroad company and/or not used for purposes of transportation. 455' x 800'	3	781	1	NT511—5	.....	1,694,000	3,871,000
	.....	Escalator, staircase and enclosure for same on	6	783	19	511—ES	.....	.....	70,000
	.....	Foundations, roadbed, sub and superstructures on							
	A511—1.1	20' x 15' 6"	3	704	5Ex E.				
	A511—1.2	40' x 44'	3	704	6Ex.E.				
	A511—3		3	755	40RR	A511	.....	1,661,500	2,961,300
	A511—9	80' x 98' 9" ir.	3	962	130				
	A511—10	95' 9¼" x 50' ir.	3	962	135				
		Foundation, roadbed, sub and superstructures on							
	B511—E21		3	938	E. of 1				
	B511—E6		3	807	E. of 1				
	B511—E61		3	939	E. of 1				
	B511—E62		3	939	E. of 5				
	B511—E63		3	939	E. of 6				
	B511—E64		3	939	E. of 7				
	B511—E65		3	939	E. of 8				
	B511—E66		3	939	E. of 9	B511	.....	633,950	3,756,400
	B511—E68		3	939	E. of 17				

Owner or Occupant	Sub-Identification	Description of Property: Size of Lot	Section	Block	Lot	Identification Number	Value of Special Franchises as Finally Fixed and Equalized by the State Board of Equalization and Assessment	Value of Real Estate Unimproved	Value of Real Estate with Improvements Thereon
	B511—E71		3	939	E. of 20				
	B511—E72		3	939	E. of 21				
	B511—E73		3	939	E. of 22				
	B511—E74		3	939	E. of 23				
	B511—E75		3	939	E. of 24				
	B511—E76		3	939	E. of 25				
	B511—E77		3	939	E. of 26				
	B511—E78		3	939	E. of 27				
	B511—E79		3	939	E. of 28				
	B511—E80		3	939	E. of 29				
	B511—E41		3	962	E. of 8				
	B511—E91.1		3	962	E. of 8				
	B511—91.1		3	962	E. of 8				
	B511—E42.1		3	962	E. of 8				
	B511—E95		3	783	E. of 11				
	B511—E96		3	783	E. of 19				
	B511—E97		3	783	E. of 22				
	B511—E98		3	783	E. of 68				
	B511—E99		3	808	E. of 1				
	B511—E100		3	808	E. of 1				
	B511—E103		3	939	E. of 34				
	B511—E107		3	729	E. of 74				
	B511—42.1		3	962	E. of 8				
	B511—E108		3	729	E. of 15				
N. Y. C. Transit Authority (IRT Div.)	.....	Rapid Transit structures and appurtenances in public streets and places, constructed under extension certificates, formerly assessed as Special Franchise to I.R.T. Co., as follows:				532	.....	.....	Exempt
	.....	162d st. connection, 8th ave. to borough line (including tracks, etc. on Putnam Bridge)							
Consolidated Edison Co. of New York, Inc.	A532 E	Ash Tunnel under 12th ave. N. of West 58th st.				A532	.....	.....	500,000
	A532 F	Intake and discharge tunnel in West 58th st.							
Consolidated Edison Co. of New York, Inc.	C532 J	Coal handling equipment and miscellaneous structures on pier foot west of 58th st.				C532	.....	.....	5,000,000
	C532 G	Coal conveying tunnel and equipment in W. 58th st. and across 12th ave.							
Consolidated Edison Co. of New York, Inc.	D532 I	Discharge tunnel across 12th ave., between W. 58th st. and W. 59th st. 29 feet South of W. 59th st.				D532	.....	.....	100,000
N. Y. C. Transit Authority (IRT Div.)	.....	8th ave and 162d st. spur, "el" structure, etc., over Harlem River dr. & between Harlem River dr. & 8th ave.				E532	.....	.....	Exempt
Consolidated Edison Co. of New York, Inc.	....	Cables and ducts in W. 59th st. and 11th ave. from 59th st. P. H. to, but not including, 10 manholes				ED532	.....	.....	10,000
N. Y. C. Transit Authority (IRT Div.), W. 58th st.	.....	200' 10" x 800'	4	1106	1	G532—1	.....	1,340,000	33,700,000
N. Y. C. Transit Authority (IRT Div.), 108 E. 19th st.	.....	50' x 92' Ir.	3	874	71	G532—2	.....	.....	Exempt
N. Y. C. Transit Authority (IRT Div.), 225 W. 53d st.	.....	50' x 116'	4	1025	11	G532—3	.....	.....	Exempt
N. Y. C. Transit Authority (IRT Div.), 264 W. 96th st.	.....	50' x 100' 8½"	4	1243	57	G532—4	.....	.....	Exempt
N. Y. C. Transit Authority (IRT Div.), 73 W. 132d st.	.....	56' 3" x 99' 11"	6	1780	7	G532—5	.....	.....	Exempt
N. Y. C. Transit Authority (IRT Div.), 608 W. 143d st.	.....	50' x 99' 11"	7	2089	39	G532—6	.....	.....	Exempt
N. Y. C. Transit Authority (IRT Div.), Hillside ave.	.....	274' x Ir.	8	2170	163 Ex.E.	G532—7	.....	.....	Exempt
5239 Corp.	533 A	Vault under northerly portion of E. 41st st., 127' west of Park ave. to west curb of Park ave.				533	.....	.....	100,000
City of New York (Borough Pres.)	539 B	Park ave. and 116th st.				539	.....	.....	Exempt
	539 C	Park ave. and 125th st.							
	539 E	1st ave. and 125th st.							
Dow Jones & Co.	.....	Central office telegraph equipment and appurtenances in leased quarters at 44 Broad st. on Section 1, Block 24, Lot 34				A550	.....	.....	6,400
Dow Jones & Co.	.....	Telegraph printer equipment and appurtenances on customer's premises, Sections 1 to 5, inclusive				B550	.....	.....	56,400
Dow Jones & Co.	.....	Repeater station, telegraph equipment & appurtenances in leased quarters at 244 Madison ave., on:	3	867	57	C550	.....	.....	600
Swift & Co.	554 B	Conduit under and across W. 13th st., 102 feet east of 10th ave.				554	.....	.....	1,400
Trustees of Columbia University in the City of New York	565 A	Conduit under and across Amsterdam ave., 92 feet north of W. 117th st.				565	.....	.....	Exempt
	565 B	Tunnel across W. 116th st., 58 feet west of Amsterdam ave.							
	565 C	Pipe across Broadway, in W. 119th st.							
	565 E	Tunnel across W. 116th st., 56 feet east of Broadway							
	565 F	Conduit across Amsterdam ave., 88 feet north of W. 116th st.							
	565 G	Conduit across Claremont ave., 342 feet south of W. 119th st.							
	565 H	Conduit across W. 116th st., 193 feet 9¾ inches east of Broadway							
	565 I	Concrete conduit 12 inches by 32 inches under and across Broadway, 232 feet north of W. 116th st.							
	565 K	Conduit under and across Amsterdam ave., 75 feet north of W. 116th st.							
Trustees of Columbia University in the City of New York	.....	Concrete conduit 19" x 26" under and across W. 116th st., 137' W. of Morningside drive				565 J	.....	.....	3,500
National Exhibition Co.	584 B	Platforms, booth, runway, on City land on Section 8, Block 2106, Lot 4				584	.....	.....	45,000
Metropolitan Life Ins. Co.	586 A	Tunnel across E. 24th st., 201 feet east of Madison ave.				586	.....	.....	66,800
	586 D	Conduit under & diagonally across E. 20th st., approximately 512 feet west of Marginal st.							
	586 E	Bridge across E. 24th st., approx. 176 feet west of 4th ave							
	586 F	Tunnel under and diagonally across Madison ave. at a point about 182.37 feet north of E. 135th st							
Trustees of the College of the City of New York (Bd. of Higher Education)	595 A	Tunnel across Convent ave., between W. 139th and W. 140th sts., Section 7.				595	.....	.....	Exempt
	595 C	Pedestrian tunnel 13 feet 8 inches by 9 feet 11 inches deep across E. 68th st., from a point 5 feet 8 inches west of Lexington ave. to a point 62 feet west of Lexington ave.							
	595 D	Pipe tunnel 5 feet 4 inches by 6 feet 6 inches deep diagonally across St. Nicholas terrace about 73 feet east of Convent ave							
	595 E	Concrete conduit 5½ inches by 10 inches O.D. under and across W. 136th st., 168 feet west of Convent ave.							

Owner or Occupant	Description of Property: Sub-Identification	Size of Lot	Section	Block	Lot	Identification Number	Value of Special Franchises as Finally Fixed and Equalized by the State Board of Equalization and Assessment	Value of Real Estate Unimproved	Value of Real Estate with Improvements Thereon
	595 F	Concrete conduit 6 in. x 12 in. O.D. under & diagonally across W. 135th st., app. 24 ft. west of Convent ave.							
City of New York (Dept. of Marine and Aviation)	613 A	Coal pockets, steam hoist, scales and office, etc., in Marginal st., south of E. 20th st. at East River				613	.....	.....	55,000
City of New York (Dept. of Hospitals)	682 B	12-inch steam pipe under and across Gouverneur slip about 06 feet 4 inches north of Front st.				682	.....	.....	Exempt
	682 C	Conduit under and across W. 137th st., 300.35 feet west of 5th ave.							
United States of America (Federal Security Agency)	693 A	Bridge across Staples st. between Jay and Harrison sts.				693	.....	.....	Exempt
	693 B	Footwalk across Staples st. between Jay and Harrison sts.							
United States of America (Treasury Dept.)	697 A	Pneumatic tubes, lines in street, submarine cables, pipes, etc., Section 1				697	.....	.....	Exempt
	697 B	Scale and tally house, 11th ave. and 23d st.							
	607 C	Scale and tally house, 12th ave. and 45th st.							
	697 D	Scale and tally house, 12th ave. and 56th st.							
	697 E	Scale and tally house, South st., between Gouvernour lane and Old Slip							
	697 F	Scale and tally house, West st., foot of Watts st., south of Pier No. 32							
N. Y. C. Transit Authority (IRT Div.)	.....	Foundations, sub and superstructure, tunnel, etc., Contract No. 2				725	.....	.....	Exempt
A. D. T. Co., Inc., 44 E. 23d st.	.....	Central office, equipment and appurtenances in leased quarters on Section 3, Block 851, Lot 41				A746	.....	.....	37,600
A. D. T. Company, Inc.	.....	Equipment and wiring on subscriber premises, Section 1 to 8, inclusive				B746	.....	.....	319,700
City of New York (Bd. of Estimate)	749 H	Buildings in bed of streets, Sec. 2 (widening of W. Houston and E. Houston sts. Proceeding)				749	.....	.....	Exempt
	749 I	Buildings in bed of streets, Section 2 (Opening of Verrazano st. Proceeding)							
All America Cables & Radio, Inc., 67 Broad st.	.....	Telegraph, teleprinter and cable equipment in leased quarters on Section 1, Block 29, Lot 70				B780	.....	.....	462,900
All America Cables & Radio, Inc.	.....	Equipment and wiring on subscribers premises, Section 1 to 8, inclusive				C780	.....	.....	452,900
All America Cables & Radio, Inc.	.....	Telegraph call box and printer equipment at branch offices, Section 1-Section 8, inclusive				D780	.....	.....	28,900
City of New York (Borough President)	.....	Sub and superstructure for tunnel, streets and easements on:				785	.....	.....	Exempt
	785—E1		8	2169	E. of 3				
	785—E2		8	2169	E. of 48				
	785—E3		8	2169	E. of 53				
	785—E4		8	2169	E. of 60				
	785—E5		8	2170	E. of 62				
	785—E6		8	2170	E. of 281				
	785—E7		8	2170	E. of 400				
	785—E8		8	2170	E. of 368				
City of N. Y. (Dept. of Public Works)	.....	Tracks, Williamsburgh Bridge				A785	.....	.....	Exempt
		Tracks, Manhattan Bridge							
		Tracks, Queensborough Bridge							
Chesebrough Building Co.	790 A	Pipe across Pearl st., 80 feet east of State st.				790	.....	.....	2,000
	790 B	Pipe over Pearl st., 62 feet east of State st.							
N. Y. C. Transit Authority (BMT Div.)	.....	Foundations, sub and superstructure of Subway Contract No. 4, tunnels across East River, land easements as follows:				793	.....	.....	Exempt
	793 E1		1	18	E. of 27				
	793 E2		1	87	E. of 1				
	793 E3		1	88	E. of 1				
	793 E4		1	197	E. of 11				
	793 E5		1	107	E. of 17				
	793 E6		1	197	E. of 26				
	793 E8		1	198	E. of 5				
	793 E9		1	198	E. of 8				
	793 E10		1	207	E. of 1				
	793 E11		1	208	E. of 19				
	793 E12		1	209	E. of 1				
	793 E13		3	988	E. of 100				
	793 E14		2	478	E. of 7				
	793 E15		2	478	E. of 12				
	793 E16		2	478	E. of 28				
	793 E17		2	478	E. of 32				
	793 E18		2	481	E. of 1				
	793 E19		2	481	E. of 32				
	793 E20		2	481	E. of 33				
	793 E21		2	481	E. of 39				
Consolidated Edison Co. of New York, Inc.	.....	H. T. Feeders No. 9591 and No. 9592 (exclusive of ducts) from E. 14th st. Power House and through 14th st. Canarsie Line Subway Tunnel				ED793	.....	.....	91,000
Rockefeller Institute	.....	Tunnel across Franklin D. Roosevelt Drive between E. 64th and E. 65th sts.				797 B	.....	.....	Exempt
Rector, Church Wardens & Vestrymen of Trinity Church in the City of N. Y.	828 B	Pipe across Van Dam st., 141 feet east of Hudson st.				828	.....	.....	3,800
Gimbel Bros., Inc.	905 A	Bridge across W. 33d st., 1 foot west of Ave. of the Americas				905	.....	.....	62,700
	905 B	Bridge across W. 32d st., 206 feet 8 inches west of Ave. of the Americas							
	905 C	Tunnel diagonally across W. 32d st., 196 feet west of Ave of the Americas							
	905 D	Conduit across W. 33d st., 139 feet west of Ave. of the Americas							
N. Y. C. Transit Authority (IRT Div.)	.....	Foundations, sub and superstructures of Subway Contract No. 8, tunnels across the East River including two (2) power cables in Steinway Tunnel between Manhattan and Queens bulkhead lines and land easements as follows:				913	.....	.....	Exempt
	913 E1		1	92	E. of 1				
	913 E2		1	92	E. of 3				
	913 E4		1	126	E. of 11				
	913 E5		1	126	E. of 13				
	913 E6		5	1280	E. of 30				
	913 E7		5	1280	E. of 54				
	913 E8		5	1296	E. of 1				
	913 E9		5	1296	E. of 46				
	913 E10		5	1296	E. of 61				
	913—1		5	1354	11				
N. Y. C. Transit Authority (IRT Div.), 79 Murray st.	.....	49' 9" x 100'	1	132	7	B913—1	.....	.....	Exempt

Owner or Occupant	Description of Property: Sub-Identification	Size of Lot	Section	Block	Lot	Identification Number	Value of Special Franchises as Finally Fixed and Equalized by the State Board of Equalization and Assessment	Value of Real Estate Unimproved	Value of Real Estate with Improvements Thereon
N. Y. C. Transit Authority (IRT Div.), 122 Park row	.....	49' 6" x 108' 3"	lr. 1	139	51	B913—2	.....	.....	Exempt
N. Y. C. Transit Authority (IRT Div.), 150 W. 16th st.	..	52' 6" x 103' 3"	3	791	72	B913—3	.....	.....	Exempt
N. Y. C. Transit Authority (IRT Div.), 152 E. 57th st.	....	57' 0" x 100' 5"	lr. 5	1311	44	B913—4	.....	.....	Exempt
N. Y. C. Transit Authority (IRT Div.), 7th ave. and 147th st.	.....	1564' x 750'	lr. 7	2016	1	B913—5	.....	.....	Exempt
N. Y. C. Transit Authority (IRT Div.)	.....	442' 2½" x	lr. 6	1744	1	B913—5.1	.....	.....	Exempt
N. Y. C. Transit Authority (IRT Div.)	.....	"Tudor" Substation in bed of E. 42d st., E. of 1st ave (N.W.C. of E. 42d st. & F. D. Roosevelt dr.)				B913 A	.....	.....	Exempt
Consolidated Edison Co. of New York, Inc.	.....	H. T. Tie Feeders No. 814 and No. 815 (exclusive of ducts) from 59th st. Power House to the Associated Edison Co. Waterside Tie Lines				ED913	.....	.....	448,000
N. Y. C. Transit Authority	.....	Four Tie Feeders Nos. T1, T2, T4 and T5 (exclusive of ducts) from 74th st. Power House to 59th st. Power House				R913	.....	.....	Exempt
American Society for the Prevention of Cruelty to Animals	.....	Drinking fountains in streets and public places, Sections 1 to 8, inclusive				973	.....	.....	Exempt
Park and 76th St., Inc.	987 A	Tunnel across E. 76th st., 46 feet west of Park ave.				987	.....	.....	5,500
City of New York (Borough President)	....	Highway structures in Vanderbilt ave. between E. 45th and E. 47th sts., and Park ave. connection between E. 40th and E. 46th sts., including easements.							
	1045—E1		5	1280	E. of 1				
	1045—E2		5	1281	E. of 30	1045	.....	.....	Exempt
	1045—E3		5	1282	E. of 30				
	1045—E4		5	1300	E. of 1				
	1045 A	Elevated highway in Park ave., from E. 40th st. to E. 42d st., including bridges across 41st st. to 42d sts.							
	1045 B	Two highway ramps across E. 45th st.							
Union Theological Seminary	1076 A	Tunnel across Claremont ave., 194 feet 2 inches north of W. 120th st., Section 7				1076	.....	.....	Exempt
111-115 Broadway Co., Inc.	1077 A	Bridge across Thames st., 83 feet west of Broadway				1077	.....	.....	6,500
	1077 C	Pipe tunnel under and across Thames st., approximately 115 feet west of Broadway							
City of New York (Dept. of Marine & Aviation)	1093 Q	Coal pockets, hoist and office, North River, south half of bulkhead between W. 54th st. and W. 55th st.				1093	.....	.....	5,000
DeGeorge	1120 A	Boat house, Hudson River, south of Dyckman st., on	8	2178	600	1120	.....	.....	10,000
Inwood Canoe Club	1121 A	Boat house, Hudson River and W. 203d st., south of Dyckman st., on	8	2178	600	1121	.....	.....	4,000
Roberts, Theodore	1123 A	Boat house, Hudson River, south of Dyckman st., on	8	2178	600	1123	.....	.....	6,000
Interstate Boat Club	1124 A	Boat house, Hudson River and W. 203d st., south of Dyckman st., on	8	2178	600	1124	.....	.....	7,300
City of New York (Dept. of Marine & Aviation)	1143 O	Hoppers, pockets, etc., on	8	2184	40	1143	.....	.....	38,500
Hencken, Henry	1167 A	Coal pockets, building, etc., at Hudson River and W. 85th st., Pier 75				1167	.....	.....	15,000
Washburn Wire Co., Inc.	1182 A	Conduit under and across E. 117th st., 490' 2" E. of Pleasant ave.							
	1182 C	Conduit across E. 118th st., 541 feet 8 inches east of the easterly line of Pleasant ave.							
	1182 D	Bridge across Franklin D. Roosevelt dr., 2 feet north of the northerly line of E. 117th st.							
	1182 E	Bridge across E. 117th st. at the westerly line of Franklin D. Roosevelt dr.							
	1182 F	Bridge across E. 117th st., 474 feet east of the easterly line of Pleasant ave.							
	1182 H	Tunnel across Franklin D. Roosevelt dr., 105 feet north of the northerly line of E. 117th st.				1182	.....	.....	110,000
	1182 I	20 inches diameter (conduit sewer pipe) across Franklin D. Roosevelt dr., 115 feet south of the southerly line of E. 117th st.							
	1182 K	Conduit across E. 117th st., 429 feet east of the easterly line of Pleasant ave.							
	1182 M	Conduit across E. 118th st., 570 feet east of the easterly line of Pleasant ave.							
	1182 O	Bridge across E. 118th st., 515 feet 6 inches east of the easterly line of Pleasant ave.							
	1182 P	Conduit across E. 118th st., 462 feet east of the easterly line of Pleasant ave.							
City of New York (Dept. of Marine and Aviation)	.....	Building east of Franklin D. Roosevelt dr. on Block 1716				1182 N	.....	.....	67,000
City of New York (Dept. of Sanitation)	1278 B	Two-story building (80x180) on the easterly line of Franklin D. Roosevelt dr. between E. 60th and E. 61st sts., scale and scale house							
	1278 C	Improvements on Marginal st., Franklin D. Roosevelt dr. at E. 91st st., dumping platform and building, scale and scale house				1278	.....	.....	Exempt
	1278 E	Impounding depot at the foot of W. 59th st., in 12th ave., under elevated highway structure							
	1278 F	Grit Chamber in Bloomfield st., 188 feet west of West st.							
Mount Sinai Hospital	1284 A	Tunnel diagonally across E. 100th st., 129 feet 6½ inches east of 5th ave., south side, to 137 feet 2 inches east of 5th ave., north side				1284	.....	.....	Exempt
	1284 B	Tunnel diagonally across E. 99th st., 145 feet east of 5th ave., north side, to 125 feet east of 5th ave., south side							
City of New York (Borough President)	.....	Riverside dr., Viaduct, N. Y. Central R. R., W. 155th st. to W. 162d st., W. 124th st. to W. 129th st., across W. 98th st.				1307	.....	.....	Exempt
		Foot bridge over N. Y. Central R. R. at W. 151st st.							
City of New York (Fire Department)	.....	Underground conduit and cable, and appurtenances and fire alarm boxes, Sections 1 to 8, inclusive				1308	.....	.....	Exempt
Stahl-Meyer, Inc.	1318 A	Tunnel across E. 127th st., 140 feet 2 inches west of 3d ave., Section 6				1318	.....	.....	4,200
City of New York (Borough President)	.....	Cross-Bronx Expressway—Two access roadways in Highbridge Park from tunnels in W. 178th and W. 179th sts. to Washington Bridge; also access roadway from W. 178th st. tunnel to Amsterdam ave. at W. 175th st., Section 8				B1324	.....	.....	Exempt
City of New York (Borough President)	.....	Harlem River dr., sub and superstructures including drainage, embankment, landscaping, lighting, paving, bridges and structures, starting at E. 125th st. and F. D. R. dr., thence northerly along the westerly bank of the Harlem River under approaches to Willis ave. and 3d ave. bridges, under Park ave.—N. Y. C. R. R.—W. 138th st., W. 145th st. and W. 155th st. bridges to Harlem River speedway at W. 168th st., projected. Sections 6, 7 and 8				C1324	.....	.....	Exempt

Owner or Occupant	Description of Property: Sub-Identification	Size of Lot	Section	Block	Lot	Identification Number	Value of Special Franchises as Finally Fixed and Equalized by the State Board of Equalization and Assessment	Value of Real Estate Unimproved	Value of Real Estate with Improvements Thereon
Colonial Sand and Stone Co., Inc.	A1353 A	Hoppers, office, transit mix concrete plant, etc., bulkhead at W. 54th st. and North River				A1353	.....	.....	66,600
	A1353 C	Hoppers, office, derricks, transit mix concrete plant, etc., at Roosevelt and South sts., East River							
Grace Corp.	1361 B	Conduit across Hanover sq., from No 3 to No. 7				1361	.....	.....	5,200
496 Seventh Avenue Association	1362 A	Conduit, tunnel, across W. 37th st., 199 feet west of 7th ave.				1362	.....	.....	6,000
Metropolitan Electric Protection Div. of Holmes Electric Protective Co., 152 W. 26th st.	....	Central office equipment and appurtenances in leased quarters on Section 3, Block 601, Lot 71				A1382	.....	.....	48,600
Metropolitan Electric Protection Div. of Holmes Electric Protective Co.	.....	Equipment and wiring on subscribers premises, Section 1 to 6, inclusive				C1382	.....	.....	48,400
Metropolitan Electric Protection Div. of Holmes Electric Protective Co.	.....	Interior block cables and wires and cables on subscribers premises, aerial—Section 3				D1382	.....	.....	23,000
Port of New York Authority	.....	Holland Tunnel—Two tubes in Hudson River from N.Y.—N.J. State line on Block 660, Lot 1 and on Block 665, Lot 9, across West st. and in Spring and Canal sts. to and including Freeman sq., North Tunnel, at Broome st., to and including Exit Rotary, South Tunnel, at Laight st. between Hudson and Varick sts., including ventilating shafts, Administration Building, tool baths, etc., land as follows on:			A				
		170 x ir.	2	578	1	1			
		71 x ir.	2	578	80	2			
		80 x ir.	2	579	43	3			
		80 x ir.	2	579	9	4			
		61 x ir.	2	595	90	5			
		161 x ir.	1	221	1	6			
		438 x ir.	1	213	1	7			
		.....	2	579	E/5	E1	1388	.....	.....	Exempt
Trustees of Teachers College	1899 A	Tunnel across W. 121st st., 272 feet west of Amsterdam ave., Section 7				1899	.....	.....	Exempt
Helde, Henry, Inc.	1438 A	Bridge across Van Dam st., 118'-1½" west of Hudson st.				1436	.....	.....	16,900
	1438 B	Tunnel across Van Dam st., 118'-1½" west of Hudson st., Section 2							
Equitable Life Assurance Society of U. S.	1441 A	Tunnel (for subway connection) across W. 32d st., east of 7th ave.				1441	.....	.....	13,700P
N. Y. C. Transit Authority (Ind. Div.)	Independent Subway System, sub and superstructures, sub-stations, right of way in streets and outside of streets, and under rivers.								
	Route 78—8th Ave.—Washington Heights Line								
	1456—E29		8	2120	E. of 33				
	1456—E40		7	2062	E. of 131				
	1456—E42		7	2053	E. of 44				
	1456—E47		6	2179	E. of 625				
	1456—E48		8	2179	E. of 625				
	Route 101—6th & 8th Aves.—Washington Heights Line								
	1456—E1		1	67	E. of 1				
	1456—E2		1	91	E. of 13				
	1456—E5		4	1005	E. of 29				
	1456—E6		4	1005	E. of 31				
	1456—E9		4	1005	E. of 35				
	1456—E13		4	1005	E. of 39				
	1456—E14		4	1005	E. of 41				
	1456—E15		4	1005	E. of 42				
	1456—E30		5	1268	E. of 59				
	1456—E31		5	1268	E. of 60				
	1456—E32		5	1268	E. of 61				
	1456—E33		5	1268	E. of 62				
	1456—E34		5	1266	E. of 63				
	1456—E35		5	1268	E. of 64				
	1456—E36		5	1266	E. of 164				
	1456—E37		5	1268	E. of 65				
	1456—E38		5	1266	E. of 66				
	1456—E39		5	1268	E. of 67				
	1456—E41		2	553	E. of 9				
	1456—E44		2	542	E. of 25				
	1456—E46		2	542	E. of 6				
	1456—E50		2	593	E. of 13				
	1456—E51		2	553	E. of 1				
	1456—E51.1		2	553	E. of 7				
	1456—E55		5	1268	E. of 1				
	1456—E56		2	552	E. of 37				
	1456—E57		1	85	E. of 17				
	1456—E58		2	618	E. of 1				
	1456—E60		2	618	E. of 5				
	1456—E61		3	808	E. of 40				
	1456—E63.1		2	552	E. of 1				
	1456—E63.2		2	552	E. of 5				
	1456—E64		2	542	E. of 10				
	1456—E65		2	526	E. of 1				
	1456—E71		1	96	E. of 12				
	1456—10		1	96	13				
	Route 103—Houston Street Line					1456	.....	.....	Exempt
	1456—E3		2	412	E. of 50				
	1456—E4		2	412	E. of 58				
	1456—E45		2	456	E. of 34				
	1456—E62		2	412	E. of 53				
	1456—E67		1	284	E. of 1				
	1456—E68		2	352	E. of 1				
	1456—E69		2	353	E. of 44				
	1456—E70		2	354	E. of 1				
	Route 104—8th Ave.—Queens Line								
	1456—E17		4	1024	E. of 1				
	1456—E18		4	1024	E. of 52				
	1456—E20		4	1024	E. of 62				
	1456—E21		4	1024	E. of 162				
	1456—E23		4	1025	E. of 58				
	1456—E72		4	1025	E. of 1				
	Route 105—8th Ave.—Washington Heights Line								
	1456—E49		8	2179	E. of 625				
	1456—E52		8	2235	E. of 14				
	1456—E53		8	2235	E. of 20				
	1456—E54		8	2235	E. of 22				
	E. S. Ft. Washington ave., N. of W. 163d st.								
	1456—9	45' 3" x 80' ir.	8	2180	127				
	1456—E59		8	2180	E. of 27				

Owner or Occupant	Description of Property: Sub-Identification	Size of Lot	Section	Block	Lot	Identification Number	Value of Special Franchises as Finally Fixed and Equalized by the State Board of Equalization and Assessment	Value of Real Estate Unimproved	Value of Real Estate with Improvements Thereon
N. Y. C. Transit Authority (Ind. Div.)—(Cont.)—		Route 106—8th Ave.—Concourse Line							
	1456—E24	.....	7	2054	E. of 69				
	1456—E26	.....	8	2105	E. of 1				
	1456—E28	.....	8	2106	E. of 3				
		207th Street Yard							
	1456—2	2018' 8" x 850' tr.	8	2189	1				
566 W. 170th st.		Substations:							
46 Cliff st.	1456—1	50 x 05	8	2126	8				
253 W. 13th st.	1456—4	49' 8¾" x 100' 4½" tr.	1	95	43				
126-34 W. 53d st.	1456—5	54' 11¾" x 103' 3" tr.	2	618	66				
813 W. 183d st.	1456—6	90' x 100' 5"	4	1005	49				
168 Essex st.	1456—7	50' x 99' 11"	7	1959	5				
	1456—8	53' 3⅞" x 89' 7"	2	412	70				
		Route 112—Chrysle and Delancy St. Ext.							
	1456—11	.....	2	420	40				
	1456—12	.....	2	427	27				
Port of New York Authority.....	1476-A	George Washington Bridge from New Jersey, New York, State line east to shore, and approaches on land.....							
	1476—1	Irregular	8	2178	10				
	1476—2	79' x 87'	8	2178	14				
	1476—3	79' x 87'	8	2178	16				
	1476—4	50' x 200' tr.	8	2162	23	1476	.....	.....	[redacted]
	1476—E1.....		8	2178	E. of 1				
	1476—E2.....		8	2178	E. of 3				
	1476—B	Sub and superstructure across Manhattan Vehicular Tunnel and Portal under W. 178th st. and W. 179th st. from Plaza of George Washington Bridge to Highbridge Park and viaducts in Highbridge Park to Harlem River Driveway, Section 8							
City of New York (Borough President and/or Park Dept.).....	.....	West Side Express Highway; elevated public highway, Rector st. to Canal st. Miller Highway—Canal st. to W. 72d st. Express Highway—W. 72d st. to north of Dyckman st. on:							
	1482—E1	.....	3	665	E. of 2				
	1482—E2	.....	3	665	E. of 5				
	1482—E3	.....	3	663	E. of 8				
	1482—E4	.....	3	665	E. of 11				
	1482—E5	.....	4	1171	E. of 1				
	1482—E6	.....	4	1187	E. of 2				
	1482—E7	.....	4	1254	E. of 2				
	1482—E8	.....	7	1607	E. of 6				
	1482—E9	.....	7	2004	E. of 8				
	1482—E10	.....	7	2004	E. of 37				
	1482—E11	.....	7	2004	E. of 65				
	1482—E12	.....	7	2004	E. of 99				
	1482—E13	.....	7	2005	E. of 9				
	1482—E14	.....	7	2006	E. of 32				
	1482—E15	.....	7	2101	E. of 60	1482	.....	.....	Exempt
	1482—E16	.....	7	2101	E. of 63				
	1482—E17	.....	7	2101	E. of 65				
	1482—E18	.....	7	2101	E. of 126				
	1482—E19	.....	7	2101	E. of 131				
	1482—E20	.....	7	2101	E. of 141				
	1482—E21	.....	7	2101	E. of 151				
	1482—E22	.....	7	2101	E. of 161				
	1482—E23	.....	7	2101	E. of 171				
	1482—E24	.....	7	2101	E. of 181				
	1482—E25	.....	7	2101	E. of 191				
	1482—E26	.....	7	2101	E. of 201				
	1482—E27	.....	8	2134	E. of 300				
	1482—E28	.....	8	2140	E. of 10				
	1482—E29	.....	8	2178	E. of 2				
	1482—E30	.....	8	2255	E. of 1031				
City of New York (Borough President)	.....	Battery Park underpass from West st., south of Morris st., under and across Battery Park to South st., E. of Broad st.				1482-B	.....	.....	Exempt
City of New York (Borough President).	.....	Vehicular tunnel in 1st ave., from N.S. of E. 41st st. to S.S. of E. 48th st.				1482-C	.....	.....	Exempt
	.....	Franklin D. Roosevelt dr.:							
	.....	Sub and superstructures from South st. to E. 125th st. including all structures under and over and lengthwise in public highway as follows:							
	B1482 A	Elevated structure between Coenties Slip East and Gouverneur Slip							
	B1482 B	Ramps to and from E. Houston st. between Rivington st. and E. 6th st							
	B1482 C	Pedestrian Overpass at E. 6th st.							
	B1482 D	Pedestrian Overpass at E. 10th st							
	B1482 E	Elevated structure between E. 15th st. and E. 25th st...							
	B1482 F	Pedestrian Overpass at E. 25th st.							
	B1482 H	Elevated Structure (Ramp) from E. 37th st. into E. 42d st. and Elevated structures (Ramp) from E. 50th st. into E. 48th st. (United Nations)							
	B1482 I	Pedestrian Overpass at E. 51st st.							
	B1482 J	Two (2) story tunnel between E. 54th st. and E. 60th st. incl. Elevated Structure (Ramp) at foot of E. 60th st. over F. D. R. dr. (to Dept. of Sanitation Dumping Platform)				B1482	.....	.....	Exempt
	B1482 K	Pedestrian Overpass at E. 63d st.							
	B1482 L	Pedestrian Overpass at E. 76th st.							
	B1482 M	Pedestrian Overpass at E. 81st st							
	B1482 N	Two (2) story tunnel between E. 81st st. and E. 90th st.							
	B1482 O	Conveyor Tunnel under and across F. D. Roosevelt dr. between E. 90th st. and E. 91st st. (Municipal Asphalt Plant)							
	B1482 P	Concrete Ramp and Vehicular Overpass (Dumping Board, Dept. of Sanitation) at E. 91st st.							
	B1482 Q	Pedestrian Overpass at E. 103d st.							
	B1482 R	Pedestrian Overpass at E. 111th st.							
	B1482 T	Pedestrian Overpass at E. 120th st.							
	B1482 U	Ramp Connection—Northbound—F. D. R dr.-E. 124th st. to Willis Ave. Bridge—Harlem River.....							
	B1482 V	F. D. R. dr. vehicular overpass at E. 96th st.....							
	B1482 W	Ramps connecting Pearl st. with F. D R dr., located in Robert F. Wagner, Sr. pl. and over Sec. 1, Block 108, Lots 4, 5, 14 and 22; Bl. 109, Lot 1 and Bl. 112, Lot 1 and on:							
	B1482—E1	.....	5	1372	E. of 25				
	B1482—E2	.....	5	1372	E. of 43				
	B1482—E3	.....	5	1372	E. of 49				
	B1482—E6	.....	5	1372	E. of 52				
	B1482—E7	.....	5	1372	E. of 53				
	B1482—E8	.....	5	1372	E. of 54				

Owner or Occupant	Description of Property: Sub-Identification	Size of Lot	Section	Block	Lot	Identification Number	Value of Special Franchises as Finally Fixed and Equalized by the State Board of Equalization and Assessment	Value of Real Estate Unimproved	Value of Real Estate with Improvements Thereon
City of New York (Borough President) —(Cont.)—	B1482—E9	.....	5	1484	E. of 26				
	B1482—E10	.....	5	1371	E. of 14				
	B1482—E11	.....	5	1371	E. of 38				
W. S. E. 59th st.	B1482—1	100.5 x 37 ir.	5	1372	88				
W. S. E. 57th st.	B1482—2	23 x ir.	5	1372	10				
	B1482—E12	.....	5	1372	E. of 2				
City of New York (Borough President).	C1482—E1	Easement for 1st ave. on:	5	1333	E. of 23	C1482	.....	.....	Exempt
	C1482—E2	.....	5	1352	E. of 1				
New Yorker Properties, Inc.	1486 A	Tunnel in and across W. 34th st. 59 feet 2 inches west of 8th ave.				1486	.....	.....	17,000
Capitol Coal Corp., Hudson River.....	1503 A	Coal pockets, etc., on City land, Block 2004, 57.....				1503	.....	.....	25,000
Sturrett Realty Renting Co.	1505 A	12" pipe across 12th ave., 42.9' south of W. 27th st.....				1505	.....	.....	1,600
Sixty Wall Tower, Inc.	1506 A	Bridge across Pine st., 202 feet west of Pearl st., Section 1				1506	.....	.....	15,300
Beaux Arts Apartments, Inc.	1515 A	Conduit across E. 44th st, 208'-6" east of 2d ave., Section 5				1515	.....	.....	1,000
Rockefeller Center, Inc.	1519 A	Conduit under and across W. 49th st., 100 feet east of Ave of the Americas							
	1519 B	Conduit across W. 50th st., 66 feet east of Ave. of the Americas							
	1519 D	Passageway under and diagonally across W. 50th st., 85 feet 4 inches east of Ave. of the Americas.....							
	1519 E	Vehicular passageway under and across W. 49th st., 260 feet 10 inches west of 5th ave.....							
	1519 F	Vehicular passageway across W. 50th st., 260 feet 10 inches west of 5th ave.....							
	1519 G	Pedestrian passageway under and across W. 49th st., above vehicular passageway across W. 49th st., 260 feet 10 inches west of 5th ave.....							
	1519 H	Pedestrian passageway above the vehicular passageway across W. 50th st., 260 feet 10 inches west of 5th ave.							
	1519 I	Pedestrian passageway under and diagonally across W. 50th st., 35 feet 10 inches east of Ave. of the Americas				1519	.....	.....	381,700
	1519 K	Tunnel under and across W. 49th st., 240 feet 1½ inches east of Ave. of the Americas (southerly building line)							
	1519 L	Pedestrian passageway and appurtenances under and across W. 51st st., 315 feet 3 inches west of 5th ave..							
	1519 M	8 inches by 14 inches tel. conduit under and across W. 50th st., approx. 443 feet 1 inch west of 5th ave.....							
	1519 N	8 inches by 14 inches tel. conduit under and across W. 51st st. approx. 399 feet west of 5th ave.....							
B. Fisanman & Sons.....	1523 A	Coal pockets, hopper, office, etc., foot of Roosevelt st. and East River, Pier 22				1523	.....	.....	27,000
Frank & Felix Jung	1534 A	Boat house, Hudson River, south of Dyckman st., on City property				1534	.....	.....	7,000
Port of New York Authority.....	1536 A	Lincoln Tunnel—Three tubes in Hudson River, including W. 38th st. and W. 39th st. ventilating shafts, facilities in Dyer Plaza and Galvin Plaza, roadways in:(A) Dyer ave. from W. 34th st., north to W. 42d st.; (B) Galvin ave. from W. 39th st., north to W. 41st st. and to Dyer ave. via W. 40th st. and W. 41st st., and including land as follows:							
	1536—1	68 x 57	3	665	20				
	1536—E1	.....	3	684	E. of 1				
	1536—E2	.....	3	683	E. of 1				
	1536—3	98 x 200	3	684	33	1536	.....	.....	Exempt
	1536—E3	.....	3	684	E. of 1				
	1536—4	197 x 800	3	711	1				
	1536—E4	.....	3	665	E. of 14				
	1536—5	140 x 300 ir.	3	736	1				
	1536—6	57 x 500 ir.	3	736	73				
	1536—7	79 x 197 ir.	3	732	21				
	1536—8	135 x 197	3	733	17				
	1536—9	100 x 197 ir.	3	734	18				
	1536—10	100 x 197 ir.	3	735	18				
	1536—11	125 x 197 ir.	3	737	17				
	1536—12	91 x 197 ir.	4	1051	16				
Port of New York Authority.....	.....	Ramps—Tunnel entrance and exit ramps, from Port Authority Bus Terminal Bldg., various levels, including ramp to parking area on roof of Bus Terminal, over 3 bridges across 9th ave., Dyer ave., W. 40 st; 2 bridges, 10th ave; 1 bridge to Galvin Plaza including Clover Leaf of Tunnel Exit Ramp and including land as follows:				F1536	.....	.....	Exempt
	F1536—1	197 x 375 ir.	3	737	1				
	F1536—2	98 x 400 ir.	4	1050	13				
Port of New York Authority.....	.....	Lincoln Tunnel—Expressway, elevated and tunnel structure from approach ramps between 9th and 10th aves., parallel to W. 30th st., and thence running north across W. 31st st., W. 33d st., W. 34th st., W. 35th st., W 36th st., W. 37th st., W. 38th st., W. 39th st., to Dyer Plaza and Galvin Plaza portals of Lincoln Tunnels, including land as follows:							
	G1536—1	75 x 800 ir.	3	728	1				
	G1536—E1	.....	3	729	E. of 12				
	G1536—2	25 x 98	3	729	15X				
	G1536—E2	.....	3	729	E. of 16				
	G1536—3	124 x 197 ir.	3	731	72	G1536	.....	.....	Exempt
	G1536—E3	.....	3	729	E. of 74				
Port of New York Authority.....	G1536—4	95 x 197 ir.	3	732	11				
	G1536—E4	.....	3	729	E. of 186				
	G1536—E5	.....	3	733	E. of 47				
	G1536—E6	.....	3	733	E. of 58				
	G1536—6	25 x 98	3	733	55				
	G1536—7	125 x 197 ir.	3	733	56				
	G1536—8	75 x 300 ir.	3	734	30				
	G1536—9	179 x 197 ir.	3	735	22				
	G1536—10	193 x 197 ir.	3	736	22				
Dunnenfeld Coal & Oil Co.....	1539 B	Coal pockets, office, etc., at foot of W. 33d st., west side of 12th ave. at Hudson River on Block 664, 18.....				1539	.....	.....	3,000
City of N. Y. (Bd. of Estimate—Bureau of Real Estate).....	1558 A	Garages on City land (Board of Transportation) on....	8	2189	1	1558	.....	.....	7,000
Keeboc, Inc., northwest corner of W. 207th st.	1561 A	Gas station, pumps, tanks, etc., on City land (Board of Transportation) on	8	2189	1	1561	.....	.....	5,000
		Buildings in Park ave:							
City of New York (Dept. of Markets)..	1580—1	Between 111th st. and 112th st.				1580	.....	.....	Exempt
	1580—2	Between 112th and 113th sts.....							
	1580—3	Between 113th and 114th sts.....							
	1580—4	Between 114th and 115th sts.							
	1580—5	Between 115th and 116th st.							
Adler, Louis, Realty Co., Inc.....	1589 A	Tunnel across W. 39th st., 107 feet and 3 inches west of 7th ave.				1589	.....	.....	5,300

Owner or Occupant	Description of Property: Sub-Identification	Size of Lot	Section	Block	Lot	Identification Number	Value of Special Franchises as Finally Fixed and Equalized by the State Board of Equalization and Assessment	Value of Real Estate Unimproved	Value of Real Estate with Improvements Thereon
City of New York (Dept of Welfare)..	1591 A	Two 5,000-gallon oil tanks, 9 feet south of foot of E. 25th st.				1591	.....	.....	Exempt
	...	Ferry house and waiting room on easterly line of Franklin D. Roosevelt dr. between E. 78th and E. 79th st...							
	1591 D	Three (3) pipe lines under and across E. 25th st., 680 ft. east of 1st ave.							
	1591 E	Two (2) pipe lines over and across Franklin D. Roosevelt dr. suspended under a pedestrian overpass north of E. 25th st.							
Lefcourt Realty Corp.	1592 B	Tunnel across Broadway, 100 feet north of W. 37th st..				1592	.....	.....	5,500
American Telephone & Telegraph Co...	.....	Equipment and wiring on subscribers premises, Section 1 to 8, inclusive.....				B1598	.....	.....	5,232,000
	.....	Program equipment & central office equipment for radio telephone located on the 24th floor of 32 Ave. of the Americas in leased quarters on:	1	192	1	C1598	.....	.....	1,583,000
	.....	Company owned station apparatus & wiring in official use & located in leased quarters, Section 1.				D1598	.....	.....	295,500
Triborough Bridge and Tunnel Authority	1605—A	Queens Midtown Tunnel structure in streets and on Block 942, Lot 1, Block 943, Lot 1; in 1st ave. on Block 1353, Lots 1 and 12, and Block 1352, Lot E. of 1, thence easterly under and across the East River to borough line of Queens ..... (Land, Except Easements, Assess'd as O. R. E.) And easements on:				1605	.....	.....	Exempt
	1605—E2	.....	Sec. 5	Block 1352	Lot E. of 1				
	1605—E1	.....	5	1352	E. of 1				
	1605—E3	.....	3	970	E. of 1				
	1605—B	Brooklyn-Battery Tunnel, from West st., across Block 17, Lot 1, across Washington st., under and across Block 18, Lot 100, Battery place, Block 3, Lot 1 (Battery place), Block 1, Lot 1 (East River and Buttermilk Channel) to Brooklyn Borough Line, including Ventilating Tower on:	1 1 1	18 3 1	100 1 1				
	1605—C	Low level bridge structure across Little Hell Gate in East River connecting Randalls and Wards Islands.....							
	1605—D	Triborough Bridge structure on Wards Island, Randalls Island, upland to 2d ave. and across East River, Little Hell Gate, Harlem River and Bronx Kills.....							
	1605—G	Hendrick Hudson bridge across Harlem River, including roadway approach from north of Dyckman st to Bronx Borough line, sub and superstructure.....							
	1605—H	Vehicular Elevated Roadway and Ramp from Riverside dr. between W. 171st st. (projected) and W. 165th st. (projected) across and along Henry Hudson Parkway to southbound lane of Henry Hudson Parkway and across Ft. Washington Park, Block 2140.....							
Triborough Bridge and Tunnel Authority	1605—J	Triborough Bridge connection from Harlem River dr. under Willis ave. bridge approach, under Triborough bridge approaches to E. 125th st. and to and from F. D. R. dr. to circular northerly approach ramp from F. D. R. dr. to Triborough Bridge							
The Teleregister Corp., 60 Hudson st.	...	Local repeater and dispatching equipment in leased quarters on	1	144	40	A1606	.....	.....	5,600
The Teleregister Corp., 11 E. 44th st...	.....	Local repeater and dispatching equipment in leased quarters on	5	1279	9	B1606	.....	.....	5,700
The Teleregister Corp., 480 Canal st...	.....	Transmitters, checkboard, and other operating equipment in leased quarters on ..	1	225	8	C1600	.....	.....	168,400
The Teleregister Corp.	.....	Equipment and wiring on subscribers premises, Section 1 to 8, inclusive				D1606	.....	.....	933,300
Hudson Diner, Inc.		Lunch wagon on City land (Port of N. Y. Authority) on 298 Hudson st.....	2	579	9	1007	.....	.....	10,800
Society of New York Hospital.....	1608 A	Pipe under and along E. 70th st. from 250 feet west of Exterior st. to East River				1608	.....	.....	Exempt
	1608 B	Four tunnels under and across E. 70th st. between York ave. and Exterior st.							
	1608 C	Tunnel under and across E. 70th st., 109 ft. west of F. D. R. dr.							
	1608 D	Tunnel under and across York ave., approx. 60 feet north of E. 68th st.					.....	.....	Exempt
Premium Coal Co.	.....	Coal pockets, structures on south side of South st., opposite Pike slip and west of Pier 32, East River....				1614	.....	.....	34,000
Central Station Signals, Inc., 53 W. 23d st.	.....	Central office equipment and appurtenances in leased quarters on	3	825	12	A1622	.....	.....	20,800
Central Station Signals, Inc.	.....	Equipment and wiring on subscribers premises, Section 1 to 8, inclusive				B1622	.....	.....	114,400
The Commercial Cable Co., 67 Broad st.	.....	Telegraph, teleprinter and cable equipment in leased quarters on	1	20	70	C1643	.....	.....	01,000
The Commercial Cable Co.....	.....	Equipment and wiring on subscribers premises, Section 1 to 8, inclusive				D1643	.....	.....	144,200
Dan Gee	.....	Two (2) wood frame sheds in E. 141st st., east of 5th ave.				1646 A	.....	.....	600
L. J. Taylor	.....	Two (2) wood frame sheds in E. 141st st., east of 5th ave.				1646 B	.....	.....	400
City of New York (Park Dept.).....		Comfort stations at:				C1648	.....	.....	Exempt
	C1648 A	Delancey and Allen sts							
	C1648 B	Times square							
	C1648 C	Broadway between 90th and 97th sts.....							
	C1648 D	Riverside dr. and 86th st.....							
	C1648 E	Chrystie and Stanton sts							
	C1648 F	Rivington st.							
	C1648 G	Broome st.							
	C1648 H	Hester st.							
Columbia Broadcasting System, Inc.....	.....	Concrete conduit containing pipes across E. 52d st., 89 feet 5 inches east of Madison ave.				1654	.....	.....	2,000
Irving Fradkin	.....	One-story frame store building on city land, Board of Transportation, Section 8, Block 2180, Lot 127, east side of Ft. Washington ave. 212 ft. north of W. 183d st.				1716	.....	.....	2,200
City of New York (Board of Estimate)	.....	Building in Park ave. between E. 41st and E. 42d st. ...				1724	.....	.....	150,000
R. C. A. Communications, Inc.	.....	Telegraph and Teleprinter equipment and appurtenances at 66 Broad st. on.....	1	24	1	B1725	.....	.....	374,600
	.....	Telegraph and Teleprinter equipment and appurtenances in leased quarters at branch offices, Section 1 to 8, inclusive				C1725	.....	.....	52,500
	.....	Equipment and wiring on subscribers premises, Section 1 to 8, inclusive				D1725	.....	.....	1,252,000
Mackay Radio & Telegraph Co., 67 Broad st.	.....	Telegraph and Teleprinter equipment and appurtenances in leased quarters on.	1	29	70	B1726	.....	.....	33,500

Owner or Occupant	Description of Property: Sup-Identification	Size of Lot	Section	Block	Lot	Identification Number	Value of Special Franchises as Finally Fixed and Equalized by the State Board of Equalization and Assessment	Value of Real Estate Unimproved	Value of Real Estate with Improvements Thereon
Mackay Radio & Telegraph Co.	.....	Equipment and wiring on subscribers premises, Section 1 to 8, inclusive				C1726	.....	.....	238,200
	.....	Telegraph call box and printer equipment at branch offices, Sections 1, 3 and 5				D1726	.....	.....	15,400
City of New York (Board of Estimate)	.....	Boat house, Hudson River, south of Dyckman street on	8 8	2178 2178	600 600	1729 A	.....	.....	2,500
Cooper Union for the Advancement of Science & Art	1733—A	Conduit under and diagonally across 3rd Avenue at East 7th street				1733	.....	.....	Exempt
Cooper Union for the Advancement of Science & Art	.....	Utility conduit under and across 3d ave. at E. 7th st., approximately 39 feet south of E. 7th st.				1733—B	.....	.....	Exempt
Cooper Union for the Advancement of Science & Art	.....	Utility conduits, lengthwise in 4th ave., approximately 10 feet east of 4th ave. between E. 7th st. and Astor pl.				1733—C	.....	.....	Exempt
Cooper Union for the Advancement of Science & Art	.....	Utility conduit under and across Astor pl., approximately 20 feet east of 4th ave.				1733—D	.....	.....	Exempt
City of New York (Bd. of Education)	.....	24-inch steam pipe under and across E. 105th st., about 73 feet 5 inches west of Lexington ave.				1735	.....	.....	Exempt
St. Luke's Hospital	.....	Passageway and duct tunnel 10 feet 8 inches by 9 feet 8 inches deep under and across W. 114th st., 102.83 feet east of Amsterdam ave.				1736	.....	.....	Exempt
Memorial Hospital for Treatment of Cancer and Allied Diseases	.....	3-inch pipe conduit for fire alarm wires under and across York ave., at north side of 67th st.				1737	.....	.....	Exempt
New York University	1738 A	3-inch pipe under and across Washington place, 20 feet east of Washington Square East				1788	.....	.....	Exempt
	1738 E	3-inch pipe under and across W. 4th st., 30 feet east of Washington sq.							
	1738 F	Concrete conduit 1' 10" x 2' 6" O. D. under and across Sullivan st., 57 ft. south of Washington Square South							
	1738 G	Conduit 18" x 31" O. D. under and across Greene st., 71' north of Washington pl.							
	1738 H	14-inch and 2-inch pipe conduit under and across E. 20th st., 127 feet east of 2d ave.							
New York University	.....	Utility conduit under and across West Broadway, 36 feet south of Washington sq. S.				1738—J	.....	.....	Exempt
New York City Housing Authority		Baruch Houses:							
	A1766—A	Conduits under and across E. Houston st., approx. 96' W. of Baruch pl.							
		Jacob Riis Houses:							
	A1766—B	Conduits, pipes and wires under and across E. 10th st. bet. Avenue D and Franklin D. Roosevelt dr							
		George Washington Houses:							
	A1766—C.1	Conduit under and across E. 99th st., approx. 160' W. of 2d ave.							
		George Washington Houses:							
	A1766—C.2	Conduits under and across E. 102d st., approx 150' E. of 3d ave.							
	A1766—C.3	George Washington Houses, Conduits under and diagonally across 3d ave., approx. 185 ft. north of E. 97th st.				A1766	.....	.....	Exempt
	A1766—D 1	LaGuardia Houses, Conduits under and across Clinton st approx. 136 feet south of Madison st.							
	A1766—D 2	LaGuardia Houses, Conduits under and across Clinton st. approx. 130 feet north of Cherry st.							
	A1766—D 3	LaGuardia Houses, Conduits under and across Jefferson st. approx. 215 feet north of Cherry st.							
	A1766—E	Gen. Grant Houses, Utility conduits under and across Amsterdam ave. and in LaSalle st., approx. 53 feet 10 inches west of Amsterdam ave.							
	A1766—F	Senator Robert F. Wagner Houses, Utility conduits in two (2) separate trenches under and across 1st ave. approx 356 feet north of E. 120th st.							
	A1766—C 1	Jefferson Houses, utility conduits in two (2) separate trenches under and across E. 113th st approx. 45 feet west of 2d ave.							
	A1766—G 2	Jefferson Houses, utility conduits under and across 2d ave. approx. 94 feet south of E. 115th st.							
New York City Housing Authority	.....	Sen. Wagner Houses, two-inch diameter electrical conduit and two-inch diameter watermain under and across E. 124th st., approximately 93 feet west of 1st ave.				A1766—F2	.....	.....	Exempt
N. Y. C. Housing Authority	A	Abraham Lincoln Houses, conduits and pipe lines under and across Madison ave., 310 feet north of E. 132d st.							
	C	James Weldon Johnson Houses, conduits, pipes and wires under and across Lexington ave., 220 feet north of E. 112th st.							
	B1766—D 1	Carver Houses, Conduits under and across E. 102d st., approx 130 feet west of Park ave.							
	B1766—D 2	Carver Houses, Conduits under and across E. 104th st. approx 35 feet west of Park ave.							
	B1766—D 3	Carver Houses, Conduits under and across E. 104th st., approx. 76 feet east of Madison ave.				B1766	.....	.....	Exempt
	B1766—E	Douglass Houses, Utility conduits under and across Columbus ave., approx. 148 feet 8 inches south of W. 104th st.							
New York City Housing Authority	.....	Manhattanville Houses, utility conduits under and across Old Broadway and W. 131st st., approximately 21 feet north of the easterly corner of the intersection of Old Broadway and W. 131st st.				B1766—F	.....	.....	Exempt
N. Y. C. Housing Authority (Jacob Riis City Houses)	C1766—B	Conduits, pipes and wires under and across E. 10th st. bet. Avenue D and F. D. Roosevelt dr.							
N. Y. C. Housing Authority (Lexington Houses)	C1766—D	Conduit under and across Lexington ave., 50' S. of E. 99th st.							
N. Y. C. Housing Authority (Marble Hill Houses)	C1766—E	Conduits under and across Broadway, 230' S. of Exterior st and 110' S. of W. 230th st				C1766	.....	.....	Exempt
N. Y. C. Housing Authority (Elliott Houses)	C1766—F	Steam conduit under and across W. 26th st., approx 281' E of 10th ave.							
United States of America	.....	Telegraph equipment and appurtenances owned by United States Navy, located in leased quarters, Sections 1 to 8, inclusive				1769	.....	.....	Exempt
Federated Department Stores, Inc.	.	Pipe tunnel under and diagonally across E. 60th st., 244 feet west of 3d ave.				1774	.....	.....	5,100
Transit Mix Concrete Corp.	....	Hoppers, sub and superstructures for Concrete Mixing plant east of Marginal st., wharf or place, E. 20th to E. 21st sts				1778	.....	.....	53,000
Public Fuel Service, Inc.	.....	Tunnel across Franklin D. Roosevelt dr., 99' 1¼" north of E. 110th st.				1779 A	.....	.....	26,700
Public Fuel Service, Inc., Franklin D. Roosevelt drive	.....	Coal handling equipment and structure on:	6	1704	2	1779 B	.....	.....	42,500
Union Carbide & Carbon Corp.	.....	3-inch dia. pipe under and diagonally across E. 41st st., 104 feet west of Madison ave.				1786	.....	.....	1,000
S. Klein Dept. Stores, Inc.	.....	8-inch pipe under and along Union Square East, 10 feet south of E. 15th st. to 62 feet north of E. 15th st.				1787	.....	.....	1,500
N. Y. C. Transit Auth. (IRT Div.)	.....	Track across W. 59th st., at 12th ave.				1789	.....	.....	Exempt
City of New York (Board of Estimate)	.....	Building on Section 8, Block 2178, Lot 530				1791	.....	.....	10,000

Owner or Occupant	Description of Property: Sub-Identification	Size of Lot	Section	Block	Lot	Identification Number	Value of Special Franchises as Finally Fixed and Equalized by the State Board of Equalization and Assessment	Value of Real Estate Unimproved	Value of Real Estate with Improvements Thereon
City of New York (Dept. of Marine & Aviation)	.....	Gas station, etc., on bulkhead, east side South st., between Wall st. and Jones lane				1795	.....	.....	2,000
Yeshiva University	..	Twelve-inch pipe conduit under and across W. 186th st., 56' west of Amsterdam ave.				1798	.....	.....	Exempt
Ace Builders Supply Co., Inc.	.	Building on city land, foot of E. 33d st., Franklin D. Roosevelt drive on:	3	962	50	1799 B	.....	.....	60,000
Johns-Manville Corp.	....	Conduit under and across Madison ave., 80 feet south of E. 40th st				1800	.....	.....	1,000
981 Madison Ave. Corp.	.....	6 feet W. 1. conduit under and across Madison ave., 2 feet 1 inch N. of E. 76th st				1806	.....	.....	1,000
Transcontinental Gas Pipe Line Corp.		Special Franchise This valuation includes the value of the tangible property situated in, upon, under or above streets, highways, public places and public waters and also the value of the franchise, right, authority or permission to occupy such streets, highways, public places and public waters; as described and certified by the New York State Board of Equalization and Assessment in Certificate Number C-0590.				1810	1,218,540	.....	.....
City of N. Y.—DPW	.....	Intercepting sewer for Wards Island Drainage District No. 1, as follows:							
	1820—A 1	North Branch—Starting at Harlem River dr. and High Bridge, thence southerly along streets and avenues adjoining Harlem River, thence along Paladino ave. to E. 110th st. Grit Chamber, Sections 0, 7 and 8							
	1820—A 2	South Branch—Starting at E. 72d st. and F. D. R. dr., thence northerly along East End ave., E. 89th st., York ave., F. D. R. dr., E. 94th st., 1st ave., E. 107th st. and F. D. R. dr. to E. 110th st. Grit Chamber, Sections 5 and 6				1820	.....	.....	Exempt
	1820—A 3	Manhattan Sewage Tunnel—8 feet 6 inches diameter, starting at E. 110th st. Grit Chamber, thence easterly under East River to Wards Island sewage treatment works, Section 6							
	1820—A 4	Bronx Sewage Tunnel—10 feet 6 inches diameter, starting at E. 133d st. Grit Chamber, thence running southerly under Bronx Kills, Randalls Island and Little Hell Gate to Wards Island sewage treatment works, Section 6							
	1820—B 1	Intercepting sewer for drainage district No. 5, as follows:							
		Lower Manhattan Intercepter—78 inches diameter, under and across Battery Park, from Battery pl. to Broad st., Section 1							
City of N. Y.—DPW	A1820—1	lr. x lr.	6	1593	15	A1820	.....	.....	Exempt
	A1820—2	100 x lr.	6	1703	29				
Skyway Parking Lots	.. .	Gasoline station, etc., in Marginal st., 12th ave. between W. 55th and W. 56th sts. on City land on:	4	1109	13	1821	.....	.....	6,000
Cornell University	.....	Pedestrian tunnel under and across York ave. approximately 122 feet south of E. 70th st.				1830	.....	.....	Exempt
Gulf Oil Corp.	1854—A	One story metal frame gas station and appurtenances, F. D. R. drive bet. E. 22d and E. 23d sts. on City land on:	3	991	50	1854	.....	.....	32,000
	1854—B	One story metal frame building, gasoline storage tanks, etc., in South st. (E.S.) between Wall st. and Jones lane							
East River Housing Corp.	1861—A	One concrete conduit under and a cross Grand st., approx. 268' west of F. D. R dr.				1861	.....	.....	19,700
	1861—B	One concrete conduit under and across Grand st., approx. 6' east of Lewis st.							
Moran Towing Corp.	.....	Dumping platform, foot of E. 37th st., in Marginal st., F. D. R. dr.				1863	.....	.....	100,000
Circle Line Yacht, Inc.	1868—A	One (1) story metal ticket office on pier 83, foot of W. 43d st., and North River on:	4	1107	City 14	1868	.....	.....	14,500
	1868—B	One (1) story metal storage bldg., foot of W. 42d st. and North River on:	4	1107	City 13				
8th Ave. Restaurant Corp., 389 8th Ave —Angelo Zafares (owner)	.....	One (1) story brick luncheonette in Margin st., foot of W. 43d st. and North River				1869	.....	.....	6,000
N. Y. C. Transit Auth., IRT Div.	.....	H. T. Transmission and subtransmission systems:							
	1872—A 1	Four 69KV pipe cables, starting at 75th st. substotion, thence running along York ave., East River dr., Paladino ave., 123d st. and 2d ave. to 128th st. substation, Sections 5 and 6							
	1872—A 2	Three 3-conductor feeders—13.8KV, in new duct from 128th st. substation to Lexington ave., thence north through existing duct via Lexington ave. and across Harlem River to Manhattan Borough Line, Section 0							
	1872—B 1	Two 3-conductor cables—13.8KV, in existing duct, starting at E 74th st Power House, thence along E. 74th st., 2d ave., E. 44th st., 1st ave., E. 42d st. to Tudor substation, Section 5				1872	.....	.....	Exempt
	1872—C 1	Two 3-conductor cables—27.6KV, in existing duct, starting at E. 74th st Power House, thence along E. 74th st., 1st ave., E. 76th st. to Lexington ave., thence southerly along Lexington ave. in existing subway structure, thence along E. 60th st. in existing subway structure and under East River to Manhattan Borough Line, Section 5							
	1872—D 1	Six 69 KV pipe cables and appurtenances, starting at 75th st. substation, thence running westerly on E. 76th st., York ave., E. 72d st., through Central Park to W. 62d st., thence along W 62d st., Amsterdam ave and 59th st to 59th st. substation							
	1872 E 1	Six 69 KV pipe cables and appurtenances, starting at 59th st. substation, thence running southerly along 11th ave., W. 54th st., 12th ave., 11th ave., W. 13th st., Greenwich ave., E. 9th st., Avenue A, E 2d st., Columbia st., Delancey st. and thence on Williamsburg Bridge over East River to Brooklyn Boro Line, Sections 2, 3 and 4							
	1872—F 1	Cable equipment and duct construction for 11.5 KV and pilot wire connections to 3d ave. sub stotion, Brooklyn, running from 59th st. P H easterly in street ducts in W. 58th st to the subway ducts, south in 7th ave., Varick st. and in W. Broadway, thence in street ducts in Park pl., Mall st., Park Row, Beekman st., William st., in Old Slip and in Clark st IRT Tunnel to Manhattan Borough Line, Sections 1, 2, 3 and 4							
Consolidated Edison Co. of New York, Inc.	.....	Substation 521 E. 75th st.				A1872-1	...	335,000	2,650,000
		224 x 204	5	1487	15				
N. Y. C. Transit Authority (IRT Div.)	.....	Substation NWC E. 128th st. and 2d ave				A1872-2	.....	.....	Exempt
		79 x 250 lr.	6	1793	7				

Owner or Occupant	Sub-Identification	Size of Lot	Section	Block	Lot	Identification Number	Value of Special Franchises as Finally Fixed and Equalized by the State Board of Equalization and Assessment	Value of Real Estate Unimproved	Value of Real Estate with Improvements Thereon
		Description of Property							
Consolidated Edison Co. of New York, Inc.	.....	Cables and ducts from 75th st. switchyard to and between 12 manholes in E. 75th st., including 3 of said manholes				ED-1872	.....	.....	105,000
City of New York (Dept. of Marine & Aviation)	.....	Whitehall st. ferry terminal over and across South st. and in Peter Minuet Plaza				A1875	.....	.....	Exempt
Hanover Bank	.....	Bridge across new street, approx. 221 feet south of Wall st.				1882	.....	.....	24,000
Lehman Brothers	.....	Four-inch conduit under and across Mill lane, 36 feet 6 inches east of South William st.				1883	.....	.....	1,000
Franklin Savings Bank	.....	Passageway in and under 8th ave. E.S., approx. 61 feet 9 inches south of W. 42d st.				1884	.....	.....	10,000
Esso Standard Oil Co.	.....	Gas Tanks and appurtenances in Marginal st., foot of Rutgers Slip and East River				1885	.....	.....	1,000
N. Y. Cinders Delivery Co.	.....	1-story frame building in Marginal st., F. D. R. dr., between E. 31st and E. 32d sts. and on:	3	962	50	1887	.....	.....	500
City of New York (Dept. of Public Works)	.....	Information Center in Times Square, W. 43d st. and Broadway				1891	.....	.....	Exempt
195 Broadway Corp.	.....	Tunnel across St. John's lane, 15 feet 6 inches south of York st.				1892	.....	.....	10,000
News Syndicate Co., Inc.	.....	Bridge across E. 41st st., approx. 238 feet west of 2d ave.				1898	.....	.....	30,000
City of New York (Marine & Aviation).	.....	1-story brick gas station and appurtenances, wood pier, etc., in Marginal st., east of 10th ave., south of W. 201st st., Sherman Creek				1901	.....	.....	58,000
Clarson Company	.....	Pedestrian Tunnel under and diagonally across Dutch st., approx. 122 feet south of Fulton st.				1903	.....	.....	9,000
N. Y. Soc. for the Relief of Ruptured and Crippled	1904 A	Electric conduits under and diagonally across E. 71st st., approx. 72 feet west of F. D. R. dr.				1904	.....	.....	Exempt
A. B. C. Television Center Co., Inc.	.....	Electric conduits under and diagonally across W. 67th st., approx. 218 feet west of Central Park West				1905	.....	.....	4,200
United States of America (Gen. Services Adm.)	1907 A	Tunnel under, across and along 9th ave., east side, between W. 29th st., Morgan Parcel Post Station, and W. 31st st., General Post Office				1907	.....	.....	Exempt
Seward Park Housing Corp.	1908 A	Utility conduit under and across Lewis st. approximately 147 feet south of Delancy st. S.				1908	.....	.....	88,300
	1908 B	Utility conduit under and across Columbia st. approximately 148 feet south of Delancy st. S.							
	1908 C	Utility conduit under and diagonally across Grand st. approximately 75 feet west of East Broadway							
	1908 D	Utility conduit under and across Pitt st. approximately 6 feet south of Grand st.							
	1908 E	Utility conduit under and across Clinton st. approximately 310 feet south of Grand st.							
Inter Church Center	.....	Pedestrian tunnel across W. 120th st. approximately 6 feet 6 inches east of Riverside dr.				1909	.....	.....	20,000
Walston & Co., Inc.	.....	10-inch diameter pipe under and across Pearl st. approximately 66 feet south of Pine st.				1913	.....	.....	3,800
Chase Manhattan Bank	.....	Pneumatic tubes and telephone conduits, lengthwise in Cedar st. and under and across Pearl st. and William st.				1922	.....	.....	20,500
Riverside Church	.....	Flood light enclosure and buildings in Riverside Park between W. 120th st. and W. 122d st., west of Riverside dr.				1924	.....	.....	15,000
		Total					$372,935,748	$117,588,150	$1,267,489,100

Exempt Property

Owner or Occupant	Sub-Identification	Size of Lot	Section	Block	Lot	Identification Number	Value of Real Estate Unimproved	Value of Real Estate With Improvements Thereon
City of New York (Borough President)	.....	Highway bridges across N. Y. Central Railroad: East of Park ave., 45th, 46th, 47th, 48th and 49th sts. West of Park ave., 45th, 46th, 47th, 48th, 49th, 50th, 51st and 52d sts.				DD27	.....	$720,000
	BB28—24	Foot bridge crossing N. Y. C. R. R. at W. 155th st.						
	BB28—38	Street bridge crossing N. Y. C. R. R. tracks at W. 158th st.						
	BB28—40	Foot bridge crossing N. Y. C. R. R. tracks, opposite W. 171st st.						
	BB28—242	11th ave. viaduct over N. Y. C. R. R. tracks W. 30th st., to 80 feet south of W. 37th st., with approaches at W. 32d, W. 33d and W. 34th sts.						
	BB28—249 S	11th ave. bridge over N. Y. C. R. R. spur, south side of W. 41st st.						
City of New York (Borough President)	BB28—243	W. 35th st.						
	BB28—244	W. 36th st.						
	BB28—245	W. 37th st.						
	BB28—246	W. 38th st.						
	BB28—247	W. 39th st.						
	BB28—248	W. 40th st.						
	BB28—249	W. 41st st.						
	BB28—250	W. 42d st.						
	BB28—251	W. 43d st.						
	BB28—252	W. 44th st.						
	BB28—253	W. 45th st.						
	BB28—254	W. 46th st.				BB28	.....	606,000
	BB28—260	W. 47th st.						
	BB28—256	W. 48th st.						
	BB28—257	W. 49th st.						
	BB28—258	W. 50th st.						
	BB28—259	W. 51st st.						
	BB28—260	W. 52d st.						
	BB28—261	W. 53d st.						
	BB28—262	W. 54th st.						
	BB28—263	W. 55th st.						
	BB28—264	W. 56th st.						
	BB28—265	W. 57th st.						
	BB28—266	W. 58th st.						
	BB28—267	11th ave. and W. 59th st.						
N. Y. C. Transit Authority (IRT Div.)	.....	Rapid Transit cables and appurtenances in public streets and places formerly assessed as Special Franchise to Manhattan Railway Co. as follows:						
	80—D	Submarine cables across Harlem River (from 2d ave.)				80	.....	2,000,000
	.....	and underground cables in C. T. & E. S. duct system in public streets as follows:						

Owner or Occupant	Sub-Identification	Size of Lot	Section	Block	Lot	Identification Number	Value of Real Estate Unimproved	Value of Real Estate With Improvements Thereon
N. Y. C. Transit Authority (IRT Div.)—(Cont.)—	.....	Along Allen st. from Stanton st. to Houston st., 1st ave. to E. 23d st., along E. 23d st. to 2d ave., and 2d ave. from E. 23d st. to E. 129th st. and Harlem River						
	.....	Along Prince st. from Lafayette st. to Bowery, to Stanton st., to Allen st.						
	.....	Along 34th st., from Substation No. 6 to 2d ave						
	.....	Along 54th st. from Broadway to 2d ave						
	.....	Along 74th st. from East River to 2d ave.						
	.....	Along 99th st., from Substation No. 7 to 2d ave.						
	.....	Along 110th st. (S. S. No. 4) to Lexington ave.						
N. Y. C. Transit Authority (IRT Div.), 237 E. 34th st.	...	50' x 98' 9"	5	915	23	E80—1	77,000	217,000
N. Y. C. Transit Authority (IRT Div.), 1784 3d ave.	...	59' x 141'	6	1626	40	E80—1	31,000	830,000
City of New York (Borough President)	.....	Sewers, pipes, culverts, basins, etc., Sections 1 to 8, inclusive and easements on:						
	380—E 1		8	2139	E. of 30	380	55,100	60,690,525
	380—E 2		2	596	E. of 92			
	380—E 3		2	596	E. of 92			
	380—E 4		4	1171	E. of 1			
	380—E 5		5	1586	E. of 21			
	380—E 6		3	962	E. of 8			
	380—E 7		8	2215	E. of 671			
	380—E 8		8	2215	E. of 1			
City of New York (Police Dept.)	...	Traffic Signals—Sub and superstructures, wire, cables and appurtenances in streets and public places				381	.....	3,000,000
City of New York (Police Dept.)	.....	City owned telephone call boxes, switchboards and appurtenances, Sections 1-8, inclusive				A381	.....	8,700
N. Y. C. Transit Authority (IRT Div.)	. .	Foundations, roadbeds, sub and superstructures of Contract No. 1, and fee and easements as follows:						
	382—2	266' 3¾" x ir.	8	2170	175			
	382—E 1		4	995	E. of 1			
	382—E 2		4	995	E. of 5			
	382—E 3		6	1276	E. of 33			
	382—E 4		5	1276	E. of 58			
	382—E 5		6	1740	E. of 1			
	382—E 6		6	1741	E. of 1			
	382—E 18		7	1875	E. of 18			
	382—E 19		7	1875	E. of 37			
	382—E 20		7	1875	E. of 38			
	382—E 21		7	1875	E. of 39			
	382—E 22		7	1875	E. of 139			
	382—E 23		7	1875	E. of 40			
	382—E 24		7	1875	E. of 41	382	464,800	47,648,800
	382—E 25		7	1875	E. of 42			
	382—E 26		7	1875	E. of 43			
	382—E 27		7	1875	E. of 46			
	382—E 28		7	1875	E. of 146			
	382—E 29		8	2142	E. of 180			
	382—E 30		8	2142	E. of 188			
	382—E 31		8	2149	E. of 276			
	382—E 32		8	2154	E. of 1			
	382—E 33		8	2169	E. of 48			
	382—E 34		8	2170	E. of 131			
	382—E 36		8	2170	E. of 140			
	382—E 37		8	2170	E. of 163			
City of New York (Dept. of Water Supply, Gas & Electricity)	.....	Street Lighting System—Lamposts, foundations, standard and parkway poles, brackets, fire alarm brackets, luminaires, fire alarm luminaires, lamp fixtures, time switches and relays, and group control equipment				383	.....	16,245,000
	.....	Water Supply System—Sub and superstructures in streets and outside of streets, in public places and public waters comprising: Mains, hydrants and appurtenances Highbridge Aqueduct & bridge structure across Harlem River, Old Croton Aqueduct, New Croton Aqueduct, City Tunnel No. 1, including shafts & control equipment, high pressure fire system, downtown & midtown				399	.....	53,200,000
City of New York (Dept. of Public Works)	.....	Waterway bridges:						
	450 A	Brooklyn Bridge across East River, North William, Rose, Vandewater, Cliff, Pearl, Cherry, Water, Front and South sts. and across blocks 73, 108, 109, 112, 113, 114 and 120, also Manhattan Plaza approaches to and from Park Row and Center st.						
	450 B	Manhattan Bridge across East River, Division, East Broadway, Henry, Madison, Monroe, Cherry, Water, South sts. and Pike slip and across blocks						
	450 C	Williamsburg Bridge across East River, Attorney, Ridge, Pitt, Willett, Sheriff, Columbia, Cannon, Lewis, Goerck, Mangin, Tompkins and East sts., and across blocks						
	450 D	Queensborough Bridge from Manhattan-Queens Boro Line across East River, York ave., 1st ave. to 2d ave. and 59th st. and on Blocks 1434, 1454, 1474						
	450 E1	and on	5	1474	E. of 7			
	.....	Including ramp to southerly upper deck between 1st and 2d aves. from E. 57th st. over and across E. 58th st. and E. 59th st. and on Blocks 1350 and 1351, also ramp from northerly upper deck between 1st and 2d aves across E. 60th, E. 61st to E. 62d and 63d sts. and on Blocks 1435, 1436 and 1437				450	5,900	208,804,000
	450 E	Willis Avenue Bridge across Harlem River and 1st ave.						
	450 F	3d Avenue Bridge across Harlem River and connecting ramps on	1777	80				
	450 G	145th Street Bridge, across Harlem River and 145th st.						
	450 H	Macombs Dam Bridge across Harlem River and 155th st.						
	450 I	Washington Bridge across Harlem River and 181st st.						
	450 J	University Heights Bridge across Harlem River and 207th st.						
	450 K	Ship Canal Bridge across Harlem River						
	450 L	Madison Avenue Bridge across Harlem River						
	450 M	Foot bridge across Harlem River including approach ramps from E. S. of F. D. Roosevelt dr. and E. 103d st. to Wards Island						
	450 N	Welfare Island Bridge across East River (East Channel) approach ramps and viaduct structure on Welfare Island including lift span over East Channel to Manhattan-Queens Boro Line						
Presbyterian Hospital	502 B	Pipe conduit across Fort Washington ave., south of W. 168th st., and in Haven ave.						
	502 C	Tunnel across Ft. Washington ave. 388' 11½" N. of W. 165th st.				502	.....	17,700
	502 D	22" pipe conduit under westerly sidewalk of Ft. Washington ave. & across W. 165th st. together with 2", 1½" & ¾" electric conduit						

Exempt Property

Owner or Occupant	Sub-Identification	Size of Lot	Section	Block	Lot	Identification Number	Value of Real Estate Unimproved	Value of Real Estate With Improvements Thereon
N. Y. C. Transit Authority (IRT Div.)	.....	Rapid Transit structures and appurtenances in public streets and places, constructed under extension certificates, formerly assessed as Special Franchises to I. R. T. Co., as follows:				532	.....	10,000
N. Y. C. Transit Authority (IRT Div.)	.....	162d st. connection, 8th ave. to borough line (including tracks, etc. on Putnam Bridge)				E532	.....	5,000
	.....	8th ave. and 162d st. spur "el" structure, etc.: over Harlem River dr. and between Harlem River dr. and 8th ave.						
N. Y. C. Transit Authority (IRT Div.), 108 E. 19th st.		50' x 92' ir.	3	874	71	G532—2	85,000	926,000
N. Y. C. Transit Authority (IRT Div.), 225 W. 53d st.		50' x 116'	4	1025	11	G532—3	85,000	932,000
N. Y. C. Transit Authority (IRT Div.), 264 W. 96th st.		50' x 100' 6½"	4	1243	57	G532—4	50,000	571,000
N. Y. C. Transit Authority (IRT Div.), 78 W. 182d st.		56' 3" x 90' 11"	6	1730	7	G532—5	15,750	430,000
N. Y. C. Transit Authority (IRT Div.), 608 W. 148d st.		50' x 99' 11"	7	2089	39	G532—6	26,500	450,000
N. Y. C. Transit Authority (IRT Div.), Hillside ave.		274' x ir.	8	2170	163Ex.E.	G532—7	103,000	634,000
City of New York (Borough President)	.....	Comfort stations at:				539	.....	100,000
	539 B	Park ave. and 116th st.						
	539 C	Park ave. and 125th st.						
	539 E	1st ave. and 125th st.						
Trustees of Columbia University in The City of New York	565 A	Conduit under and across Amsterdam ave., 92 feet north of W. 117th st.				565	.....	22,200
	565 B	Tunnel across W. 116th st., 58 feet west of Amsterdam ave.						
	565 C	Pipe across Broadway, in W. 119th st.						
	565 E	Tunnel across W. 116th st., 56 feet east of Broadway						
	565 F	Conduit across Amsterdam ave., 66 feet north of W. 116th st.						
	565 G	Conduit across Claremont ave., 342 feet south of W. 119th st.						
	565 H	Conduit across W. 116th st., 193 feet 9¾ inches east of Broadway						
	565 I	Concrete conduit 13 inches by 32 inches under and across Broadway 232 feet north of W. 116th st.						
	565 K	Conduit under and across Amsterdam ave 75 feet north of W. 116th st.						
Trustees of the College of The City of New York (Board of Higher Education)	595 A	Tunnel across Convent ave., between W. 139th and W. 140th sts., Sec. 7				595	.....	27,200
	595 C	Pedestrian tunnel 13 feet 6 inches by 9 feet 11 inches deep across E. 66th st., from a point 5 feet 8 inches west of Lexington ave. to a point 62 feet west of Lexington ave.						
	595 D	Pipe tunnel 5 feet 4 inches by 6 feet 6 inches deep, diagonally across St. Nicholas ter. about 73 feet east of Convent ave.						
	595 E	Concrete conduit 5½ inches x 10 inches O.D. under & across W. 136th st., 168 feet west of Convent ave.						
	595 F	Concrete conduit 6 inches x 12 inches O.D. under and diagonally across W. 135th st. approx. 24 feet W. of Convent ave.						
City of New York (Department of Hospitals)	682 B	12" steam pipe under & across Gouveneur Slip about 66' 4" N. of Front st.				682	.....	2,400
	682 C	Conduit under and across W. 137th st., 300 35 feet west of 5th ave.						
United States of America (Federal Security Agency)	693 A	Bridge across Staples st. between Jay and Harrison sts.				693	.....	2,300
	693 B	Foot walk across Staples st. between Jay and Harrison sts.						
United States of America (Treasury Dept.)	697 A	Pneumatic tubes, lines in streets, submarine cables, pipes, etc., Section 1				697	.....	209,400
	697 B	Scale and tally house 11th ave. and 23d st.						
	697 C	Scale and tally house 12th ave and 45th st.						
	697 D	Scale and tally house 12th ave. and 56th st.						
	697 E	Scale and tally house in South st. bet. Gouverneur lane and Old Slip						
	697 F	Scale and tally house, West st., foot of Watt st., So. of Pier No. 32						
N. Y. C. Transit Authority (IRT Div.)	.....	Foundations, sub and superstructure, tunnel, etc. (Contract No. 2)				725	.....	9,800,000
	749 H	Buildings in bed of streets, Section 2 (widening of West Houston and East Houston sts. Proceeding)				749	.....	54,130
	749 I	Buildings in bed of street, Section 2 (opening of Verrazano st. Proceeding)						
City of New York (Borough President)	.....	Sub and superstructure for tunnel, streets and easements on:				785	9,300	4,467,700
	765—E 1		8	2169 E. of 3				
	785—E 2		6	2169 E. of 48				
	785—E 3		6	2169 E. of 53				
	785—E 4		8	2169 E. of 60				
	785—E 5		8	2170 E. of 62				
	785—E 6		8	2170 E. of 281				
	785—E 7		8	2170 E. of 400				
	785—E 8		8	2170 E. of 368				
City of N. Y. (Dept. of Public Works)	.....	Williamsburgh Bridge, tracks				A785	.....	256,000
		Manhattan Bridge, tracks						
		Queensborough Bridge, tracks						
N. Y. C. Transit Authority (BMT Div.)	.....	Foundations, sub and superstructure of Subway Contract No. 4, tunnels across East River, and land easements as follows:				793	715,600	88,770,400
	793—E 1		1	18 E. of 27				
	793—E 2		1	87 E. of 1				
	793—E 3		1	88 E. of 1				
	793—E 4		1	197 E. of 11				
	793—E 5		1	197 E. of 17				
	793—E 6		1	197 E. of 26				
	793—E 8		1	198 E. of 6				
	793—E 9		1	198 E. of 8				
	793—E 10		1	207 E. of 1				
	793—E 11		1	208 E. of 19				
	793—E 12		1	209 E. of 1				
	793—E 13		3	968 E.of100				
	793—E 14		2	478 E. of 7				

Owner or Occupant	Sub-Identification	Size of Lot	Section	Block	Lot	Identification Number	Value of Real Estate Unimproved	Value of Real Estate With Improvements Thereon
N. Y. C. Transit Authority (BMT Div.)—(Cont.)—	793—E 15	.....	3	478	E. of 12			
	793—E 16	.....	3	478	E. of 23			
	793—E 17	.....	3	478	E. of 32			
	793—E 18	.....	3	481	E. of 1			
	793—E 19	.....	3	481	E. of 32			
	793—E 20	.....	3	481	E. of 33			
	793—E 21	.....	3	481	E. of 39			
Rockefeller Institute	.....	Tunnel across Franklin D. Roosevelt Drive, bet. E. 64th and E. 65th sts.				797 B	.....	13,500
N. Y. C. Transit Authority (IRT Div.)..	.....	Foundations, sub and superstructure of Subway Contract No. 3, tunnels across the East River, including two (2) power cables in Steinway Tunnel between Manhattan and Queens bulkhead lines, and land easements, as follows:				913	1,207,500	93,978,500
	913—E 1	.....	1	92	E. of 1			
	913—E 2	.....	1	92	E. of 3			
	913—E 4	.....	1	126	E. of 11			
	913—E 5	.....	1	126	E. of 13			
	913—E 6	.....	5	1280	E. of 30			
	913—E 7	.....	5	1280	E. of 54			
	913—E 8	.....	5	1296	E. of 1			
	913—E 9	.....	5	1296	E. of 46			
	913—E 10	.....	5	1296	E. of 61			
	913—1	.....	5	1354	11			
N. Y. C. Transit Authority (IRT Div.), 79 Murray st.	.....	49' 9" x 100'	1	132	7	B913—1	61,000	917,000
N. Y. C. Transit Authority (IRT Div.), 122 Park Row	.....	49' 6" x 108' 8" lr.	1	159	51	B913—2	75,000	1,131,000
N. Y. C. Transit Authority (IRT Div.), 150 W. 16th st.	.....	62' 6" x 103' 3"	3	791	73	B913—3	55,000	793,000
N. Y. C. Transit Authority (IRT Div.), 152 E. 57th st.	.....	57' 0" x 100' 5" lr.	5	1311	44	B913—4	285,000	1,054,000
N. Y. C. Transit Authority (IRT Div.), 7th ave. and 147th st.	.....	1564' x 750' lr.	7	2016	1	B913—5	1,575,000	6,205,000
N. Y. City Transit Authority (IRT Div.)	.....	442' 2½" x lr.	6	1744	1	B913—5.1	525,000	700,000
N. Y. C. Transit Authority (IRT Div.)..	.....	Tudor substation in bed of E. 42d st., E. of 1st ave. (NWC of E. 42d st. and F. D. Roosevelt dr.)				B913 A	.....	700,000
N. Y. C. Transit Authority	.....	Four Tie Feeders No. T1, T2, T4 and T8 (exclusive of ducts) from 74th st. Power House to 59th st. Power House				R913	.....	466,000
American Society for the Prevention of Cruelty to Animals	.....	Drinking fountains in streets and public places, Sections 1 to 8, incl.				978	.....	43,000
City of New York (Borough President)	.....	Highway structures in Vanderbilt ave. between E. 45th and E. 47th sts. and Park ave. connection between E. 40th and E. 46th sts., including easements:				1045	4,920,000	6,620,000
	1045—E1	.....	6	1280	E. of 1			
	1045—E2	.....	5	1281	E. of 30			
	1043—E3	.....	5	1282	E. of 30			
	1045—E4	.....	5	1300	E. of 1			
	1045—A	Elevated highway in Park ave., from E. 40th st. to E. 42d st., including bridges across 41st st. to 42d st...						
	1045—B	Two highway ramps across E. 45th st.						
Union Theological Seminary	1076 A	Tunnel across Claremont ave., 194 feet 2 inches north of W. 120th st., Section 7				1076	.....	3,300
City of New York (Dept. of Sanitation)	1278 B	Two-story building (80x180) on the easterly line of Franklin D. Roosevelt dr. between E. 60th and E. 61st sts., scale and scale house				1278	.....	553,000
	1278 C	Improvements on Marginal st., Franklin D. Roosevelt dr. at E. 91st st., dumping platform and building, scale and scale house						
	1278 E	Impounding depot at the foot of W. 59th st. in 12th ave., under elevated highway structure						
	1278 F	Grit Chamber in Bloomfield st., 188 feet west of West st.						
Mount Sinai Hospital	1284 A	Tunnel diagonally across E. 100th st., 129 feet 6½ inches east of 5th ave., south side, to 137 feet 2 inches east of 5th ave., north side				1284	.....	23,000
	1284 B	Tunnel diagonally across E. 99th st., 145 feet east of 5th ave., north side, to 125 feet east of 5th ave., south side						
City of New York (Borough President)	.....	Riverside Drive Viaduct, N. Y. Central R. R., W. 155th st. to W. 162d st.				1307	.....	735,000
	.....	W. 124th st. to W. 129th st.						
		Across W. 96th st.						
		Foot bridge over N. Y. Central R. R. at W. 151st st.						
City of New York (Fire Department)..	.....	Underground conduit and cable and appurtenances and fire alarm boxes, Sections 1 to 8, incl.				1308	.....	2,027,400
City of New York (Borough President)	.....	Cross-Bronx Expressway—Two access roadways in Highbride Park from tunnels in W. 178th and W. 179th sts. to Washington Bridge; also access roadway from W. 178th st. tunnel to Amsterdam ave. at W. 175th st., Section 8				B1324	.....	3,300,000
City of New York (Borough President)	.....	Harlem River dr.: Sub and superstructures including drainage, embankment, landscaping, lighting, paving, bridges and structures, starting at E. 125th st. and F. D. R. dr., thence northerly along the westerly bank of the Harlem River under approaches to Willis ave. and 3d ave. bridges, under Park ave., N.Y.C.R.R., W. 138th st., W. 145th st. and W. 155th st. bridges to Harlem River speedway at W. 168th st., projected. Sections 6, 7 and 8				C1324	.....	8,200,000
Port of New York Authority.....	....	Holland Tunnel: Two tubes in Hudson River from N.Y.-N.J. State line on Block 660, Lot 1 and on Block 665, Lot 9, across West st. and in Spring and Canal sts. to and including Freeman sq., north tunnel, at Broome st. to and including Exit Rotary, south tunnel, at Laight st., between Hudson and Varick sts., including ventilating shafts, Administration Building, toll booths, etc., land as follows on:						
		170 x lr.	2	578	1	A 1		
		71 x lr.	2	578	80	2		
		80 x lr.	2	579	43	3		
		80 x lr.	2	579	9	4		
		61 x lr.	2	595	90	5		
		161 x lr.	1	221	1	6		
		438 x lr.	1	213	1	7		
		.....	2	579	E/5	E1	1388	3,811,000	39,948,000
Trustees of Teachers College	1399 A	Tunnel across W. 121st st., 272 feet west of Amsterdam ave., Section 7				1399	.....	6,000

Owner or Occupant	Sub-Identification	Size of Lot	Section	Block	Lot	Identification Number	Value of Real Estate Unimproved	Value of Real Estate With Improvements Thereon
N. Y. City Transit Authority (Ind. Div.)	Independent Subway System, sub and superstructures, sub-stations, right of way in streets and outside of streets, and under rivers.							
	Route 78—8th Ave.—Washington Heights Line							
	1456—E29		8	2120	E. of 83			
	1456—E40		7	2062	E. of 131			
	1456—E42		7	2053	E. of 44			
	1456—E47		8	2179	E. of 625			
	1456—E48		8	2179	E. of 625			
	Route 101—6th & 8th Aves.—Washington Heights Line							
	1456—E1		1	87	E. of 1			
	1456—E2		1	91	E. of 13			
	1456—E5		4	1005	E. of 29			
	1456—E6		4	1005	E. of 31			
	1456—E9		4	1005	E. of 35			
	1456—E13		4	1005	E. of 39			
	1456—E14		4	1005	E. of 41			
	1456—E15		4	1005	E. of 42			
	1456—E30		5	1268	E. of 59			
	1456—E31		5	1268	E. of 60			
	1456—E32		5	1268	E. of 61			
	1456—E33		5	1268	E. of 62			
	1456—E34		5	1268	E. of 63			
	1456—E35		5	1268	E. of 64			
	1456—E36		5	1268	E. of 164			
	1456—E37		5	1268	E. of 65			
	1456—E38		5	1268	E. of 66			
	1456—E39		5	1268	E. of 67			
	1456—E41		2	553	E. of 9			
	1456—E44		2	542	E. of 25			
	1456—E46		2	542	E. of 6			
	1456—E50		2	593	E. of 13			
	1456—E51		2	553	E. of 1			
	1456—E51.1		2	553	E. of 7			
	1456—E55		5	1268	E. of 1			
	1456—E56		2	552	E. of 37			
	1456—E57		1	85	E. of 17			
	1456—E58		2	618	E. of 1			
	1456—E60		2	618	E. of 5			
	1456—E61		3	808	E. of 40			
	1456—E64		2	542	E. of 10			
	1456—E65		2	526	E. of 1			
	1456—E71		1	96	E. of 12			
	1456—10		1	96	13			
	Route 103—Houston Street Line					1456	5,948,500	247,511,500
	1456—E3		2	412	E. of 50			
	1456—E4		2	412	E. of 58			
	1456—E45		2	456	E. of 34			
	1456—E62		2	412	E. of 53			
	1456—E67		1	284	E. of 1			
	1456—E68		2	352	E. of 1			
	1456—E69		2	353	E. of 44			
N. Y. City Transit Auth.—(Cont.)—	1456—E70			354	E. of 1			
	Route 104—6th Ave.—Queens Line							
	1456—E17		4	1024	E. of 1			
	1456—E18		4	1024	E. of 52			
	1456—E20		4	1024	E. of 62			
	1456—E21		4	1024	E. of 162			
	1456—E23		4	1025	E. of 58			
	1456—E72		4	1025	E. of 58			
	Route 105—8th Ave.—Washington Heights Line							
	1456—E49		8	2179	E. of 625			
	1456—E52		8	2235	E. of 14			
	1456—E53		8	2235	E. of 20			
	1456—E54		8	2235	E. of 22			
	1456—9	45' 3" x 80'	ir. 8	2180	127			
	1456—E63.1		2	552	E. of 1			
	1456—E63.2		2	552	E. of 5			
E. S. of Ft. Washington ave., N. of W. 183d st.	1456—E59		8	2180	E. of 27			
	Route 106—8th Ave.—Concourse Line							
	1456—E24		7	2054	E. of 69			
	1456—E26		8	2105	E. of 1			
	1456—E28		8	2106	E. of 3			
	207th Street Yard							
	1456—2	2018' 8" x 850'	ir. 8	2189	1			
	Substations							
566 W. 170th st.	1456—1	50 x 95	8	2126	8			
46 Cliff st.	1456—4	49' 8⅝" x 100' 4½"	ir. 1	95	43			
253 W. 18th st.	1456—5	54' 11¾" x 103' 3"	ir. 2	618	66			
126-34 W. 53d st.	1456—6	90' x 100' 5"	4	1005	49			
313 W. 133d st.	1456—7	50' x 99' 11"	7	1959	5			
163 Essex st.	1456—8	53' 3⅞" x 89' 7"	2	412	70			
Port of New York Authority	1476 A	George Washington Bridge from New Jersey, New York, State line east to shore, and approaches on land						
	1476—1	ir.	8	2178	10			
	1476—2	79' x 87'	8	2178	14			
	1476—3	79' x 87'	8	2178	16			
	1476—4	50' x 200'	ir. 8	2162	23			
	1476—E 1		8	2178	E. of 1			
	1476—E 2		8	2178	E. of 3	1476	139,400	30,561,900
	1476 B	Sub and superstructure across Manhattan Vehicular Tunnel and Portal under W. 178th st. and W. 179th st. from plaza of George Washington Bridge to Highbridge Park and viaducts in Highbridge Park to Harlem River Driveway, Section 8						
City of New York (Borough President and/or Park Dept.)	West Side Express Highway:							
	.....	Elevated public highway—Rector st. to Canal st.						
	.....	Miller highway—Canal st. to W. 72d st.						
	.....	Express highway—W. 72d st. to north of Dyckman st. on:						
	1482—E1		3	665	E. of 2			
	1482—E2		3	665	E. of 5			
	1482—E3		3	665	E. of 8			
	1482—E4		3	665	E. of 11			
	1482—E5		4	1171	E. of 1			
	1482—E6		4	1187	E. of 2			
	1482—E7		4	1254	E. of 2			
	1482—E8		7	1897	E. of 6			
	1482—E9		7	2004	E. of 8			
	1482—E10		7	2004	E. of 37			
	1482—E11		7	2004	E. of 65			
	1482—E12		7	2004	E. of 99			
	1482—E13		7	2005	E. of 9			
	1482—E14		7	2005	E. of 32	1482	3,024,500	23,759,500
	1482—E15		7	2101	E. of 60			

Owner or Occupant	Sub-Identification	Size of Lot	Section	Block	Lot	Identification Number	Value of Real Estate Unimproved	Value of Real Estate With Improvements Thereon
City of New York (Borough President and/or Park Dept.)—(Cont.)	1482—E16		7	2101	E. of 63			
	1482—E17		7	2101	E. of 65			
	1482—E18		7	2101	E. of 128			
	1482—E19		7	2101	E. of 131			
	1482—E20		7	2101	E. of 141			
	1482—E21		7	2101	E. of 151			
	1482—E22		7	2101	E. of 161			
	1482—E23		7	2101	E. of 171			
	1482—E24		7	2101	E. of 181			
	1482—E25		7	2101	E. of 191			
	1482—E26		7	2101	E. of 201			
	1482—E27		8	2134	E. of 300			
	1482—E28		8	2140	E. of 10			
	1482—E29		8	2178	E. of 2			
	1482—E30		8	2255	E. of 1031			
City of New York (Borough President)	.....	Battery Park underpass from West st., south of Morris st., under and across Battery Park to South st. east of Broad st.				1482—B	.....	7,000,000
City of New York (Borough President)	....	Vehicular tunnel in 1st ave., from N.S. of E. 41st st. to S.S. of E. 48th st.				1482 C	.....	3,350,000
City of New York (Borough President)	.....	Franklin D. Roosevelt dr.:						
	.....	Sub and superstructures from South st. to E. 125th st. including all structures under and over and lengthwise in public highway as follows:						
	B1482 A	Elevated structure between Coenties Slip East and Gouverneur Slip						
	B1482 B	Ramps to and from E. Houston st. between Rivington st. and E. 6th st.						
	B1482 C	Pedestrian Overpass at E. 6th st.						
	B1482 D	Pedestrian Overpass at E. 10th st.						
	B1482 E	Elevated structure between E. 15th st. and E. 25th st.						
	B1482 F	Pedestrian Overpass at E. 25th st.						
	B1482 H	Elevated Structure (Ramp) from E. 37th st. into E. 42d st. and Elevated structure (Ramp) from E. 50th st. into E. 48th st. (United Nations)						
	B1482 I	Pedestrian Overpass at E. 51st st.						
	B1482 J	Two (2) story tunnel between E. 54th st. and E. 60th st. incl. Elevated Structure (Ramp) at foot of E. 60th st. over F. D. R. dr. (to Dept. of Sanitation Dumping Platform)						
	B1482 K	Pedestrian Overpass at E. 63d st.						
	B1482 L	Pedestrian Overpass at E. 76th st.						
	B1482 M	Pedestrian Overpass at E. 81st st.						
	B1482 N	Two (2) story tunnel between E. 81st st. and E. 90th st.						
	B1482 O	Conveyor Tunnel under and across F. D. Roosevelt dr. between E. 90th st. and E. 91st st. (Municipal Asphalt Plant)				B1482	722,650	29,574,650
	B1482 P	Concrete Ramp and Vehicular Overpass (Dumping Board, Dept. of Sanitation) at E. 91st st.						
	B1482 Q	Pedestrian Overpass at E. 103d st.						
	B1482 R	Pedestrian Overpass at E. 111th st.						
	B1482 T	Pedestrian Overpass at E. 120th st.						
	B1482 U	Ramp Connection—Northbound—F. D. R. drive-E. 124th st. to Willis Ave. Bridge-Harlem River						
	B1482 V	F. D. R. Drive Vehicular Overpass at E. 96th st.						
	B1482 W	Ramps connecting Pearl st. with F. D. R. dr., located in Robert Wagner, Sr. pl. and over Section 1, Block 108, Lots 4, 5, 14 and 22, Bl. 109, Lot 1 and Bl. 112, Lot 1 and on:						
	B1482—E 1		5	1372	E. of 25			
	B1482—E 2		5	1372	E. of 43			
	B1482—E 3		5	1372	E. of 49			
	B1482—E 6		5	1372	E. of 52			
	B1482—E 7		5	1372	E. of 53			
	B1482—E 8		5	1372	E. of 54			
	B1482—E 9		5	1484	E. of 26			
	B1482—E 19		5	1371	E. of 14			
	B1482—E 11		5	1371	E. of 38			
W.S. E. 59th st. and East River	B1482—1	100.5 x 37 ir.	5	1372	86			
W.B. E. 57th st.	B1482—2	23 x ir.	5	1372	10			
	B1482—E 12		5	1372	E. of 2			
City of New York (Borough President)	C1482—E 1	assessment for 1st ave on:	5	1333	E. of 23	C1482	28,600	29,100
	C1482—E 2		5	1352	E. of 1			
Port of New York Authority	1536 A	Lincoln Tunnel—Three tubes in Hudson River, including W. 38th st. and W. 39th st. ventilating shafts, facilities in Dyer Plaza and Galvin Plaza, roadways in: (A) Dyer ave. from W. 34th st., north to W. 42d st., (B) Galvin ave. from W. 39th st., north to W. 41st st. and to Dyer ave. via W. 40th st. and W. 41st st., and including land as follows:						
	1536—1	68 x 57	3	665	20			
	1536—E 1		3	684	E. of 1			
	1536—E 2		3	683	E. of 1			
	1536—3	98 x 200	3	684	33	1536	3,144,700	89,439,700
	1536—E 3		3	684	E. of 1			
	1536—4	197 x 800	3	711	1			
	1536—E 4		3	665	E. of 14			
	1536—5	140 x 300 ir.	3	736	1			
	1536—6	57 x 500 ir.	4	736	73			
	1536—7	79 x 197 ir.	3	732	21			
	1536—8	135 x 197	3	733	17			
	1536—9	100 x 197 ir.	3	734	18			
	1536—10	100 x 197 ir.	3	735	18			
	1536—11	125 x 197 ir.	3	737	17			
	1536—12	91 x 197 ir.	4	1051	16			
Port of New York Authority	.....	Ramps—Tunnel entrance and exit ramps, from Port Authority Bus Terminal Bldg., various levels, including ramp to parking area on roof of Bus Terminal, over 3 bridges across 9th ave., Dyer ave., W. 40th st.; 2 bridges, 10th ave.; 1 bridge to Galvin Plaza, including Clover Leaf of Tunnel Exit Ramp and including land as follows:				F1536	1,610,000	3,560,000
	F1536—1	197 x 375 ir.	3	737	1			
	F1536—2	98 x 400 ir.	4	1050	13			
Port of New York Authority	.....	Lincoln Tunnel—Expressway, elevated and tunnel structure from approach ramps between 9th and 10th aves. parallel to W. 30th st., and thence running north across W. 31st st., W. 33d st., W. 34th st., W. 35th st., W. 36th st., W. 37th st., W. 38th st., W. 39th st., to Dyer Plaza and Galvin Plaza portals of Lincoln Tunnels, including land as follows:						
	G1536—1	75 x 800 ir.	3	728	1			
	G1536—E 1		3	729	E. of 12			
	G1536—2	25 x 98	3	729	15X			
	G1536—E 2		3	729	E. of 16			

Owner or Occupant	Sub-Identification	Size of Lot	Section	Block	Lot	Identification Number	Value of Real Estate Unimproved	Value of Real Estate With Improvements Thereon
Port of New York Authority (Cont.)—	G1536—3	124 x 197 ir.	3	731	72	G1536	1,728,250	12,628,500
	G1536—E 3		3	729	E. of 74			
	G1536—4	95 x 197 ir.	3	732	11			
	G1536—E 4		3	729	E. of 186			
	G1536—E 5		3	733	E. of 47			
	G1536—E 6		3	733	E. of 58			
	G1536—6	25 x 98	3	733	55			
	G1536—7	127 x 197 ir.	3	733	56			
	G1536—8	75 x 300 ir.	3	734	30			
	G1536—9	179 x 197 ir.	3	735	22			
	G1536—10	193 x 197 ir.	3	736	22			
City of N. Y. (Dept. of Markets)		Buildings in Park ave:				1580	.....	150,000
	1580—1	Between 111th and 112th sts.						
	1580—2	Between 112th and 113th sts.						
	1580—3	Between 113th and 114th sts.						
	1580—4	Between 114th and 115th sts.						
	1580—5	Between 115th and 116th st.						
City of New York (Dept. of Welfare)	1591 A	Two 5,000-gallon oil tanks, 9 feet south of foot of E. 25th st.				1591	.....	3,000
	1591 D	Three (3) pipe line under and across E. 25th st., 680 feet east of 1st ave.						
	1591 E	Two (2) pipe lines over and across Franklin D. Roosevelt dr. suspended under a pedestrian overpass north of E. 25th st.						
Triborough Bridge and Tunnel Authority	1605 A	Queens Midtown Tunnel structure in streets and on Block 942, Lot 1, Block 943, Lot 1 in 1st ave. on Block 1353, Lots 1 and 12, and on Block 1352, Lot E. of 1 thence easterly under and across the East River to the borough line of Queens. (Land, except easements, assessed as O. R. E.)				1605	8,300	254,373,300
		And easements on:						
	1605 E1		5	1352	E. of 1			
	1605—E2		5	1352	E. of 1			
	1605 E3		3	970	E. of 1			
	1605 B	Brooklyn-Battery Tunnel, from West st., across Block 17, Lot 1, across Washington st., under and across Block 18, Lot 100, Battery place, Block 3, Lot 1, (Battery place), Block 1, Lot 1 (East River and Buttermilk Channel), to Brooklyn Borough line, including Ventilating Tower on:	1	18	100			
			1	3	1			
			1	1	1			
	1605 C	Low level bridge structure across Little Hell Gate in East River connecting Randalls and Wards Islands						
	1605 D	Triborough Bridge structure on Wards Island, Randalls Island upland to 2d ave. and across East River, Little Hell Gate, Harlem River and Bronx Kills						
	1605 G	Hendrick Hudson bridge across Harlem River, including roadway approach from north of Dyckman st. to Bronx Borough Line, sub and superstructure						
	1605 H	Vehicular Elevated Roadway and Ramp from Riverside dr. between W. 171st st. (projected) and W. 165th st. (projected) across and along Henry Hudson Parkway to Southbound Lane of Henry Hudson Parkway and across Ft. Washington Park, Block 2140						
Triborough Bridge and Tunnel Authority	1605 J	Triborough Bridge connection from Harlem River dr., under Willis ave. Bridge approach, under Triborough Bridge approaches to E. 125th st. and to and from F. D. R. dr. to circular northerly approach ramp from F. D. R. dr. to Triborough Bridge						
Society of New York Hospital	1608 A	Pipe under an dalong E. 70th st. from 250 feet west of Exterior st. to East River				1608	.....	119,500
	1608 B	Four tunnels under and across E. 70th st. between York ave. and Exterior st.						
	1608 C	Tunnel under and across E. 70th st., 109 ft. W. of F.D.R. dr.						
Society of New York Hospital	1608 D	Tunnel under and across York ave., approx. 69 feet north of E. 68th st						
City of New York (Park Dept.)	.....	Comfort stations at:				C1648	.....	320,000
	C1648 A	Delancey and Allen sts.						
	C1648 B	Times sq.						
	C1648 C	Broadway between 96th and 97th sts.						
	C1648 D	Riverside dr. and 86th st.						
	C1648 E	Chrystie and Stanton sts.						
	C1648 F	Rivington st.						
	C1648 G	Broome st.						
	C1648 H	Hester st.						
Cooper Union for the Advancement of Science & Art	1733 A	Conduit under and diagonally across 3d ave. at East 7th street				1733	.....	2,400
	1733 B	Utility conduit under and across 3d ave. at E. 7th st. approximately 39 feet south of E. 7th st.				1733—B	.....	3,300
	1733 C	Utility conduits lengthwise in 4th ave. approximately 10 feet east of 4th ave. between E. 7th st. and Astor pl.				1733—C	.....	5,000
	1733 D	Utility conduit under and across Astor pl. approximately 20 feet east of 4th ave.				1733—D	.....	6,000
New York University	1738 J	Utility conduit under and across W. Broadway 36 feet south of Washington sq. S.				1738—J	.....	5,000
City of New York (Board of Education)	.....	24-inch steam pipe under and across E. 105th st. about 73 feet 5 inches west of Lexington ave.				1735	.....	1,600
St. Luke's Hospital	.....	Passageway and duct tunnel, 10 feet 8 inches by 9 feet 8 inches deep under and across W. 114th street, 192.83 feet east of Amsterdam ave.				1736	.....	6,200
Memorial Hospital for Treatment of Cancer & Allied Diseases	.....	8-inch pipe conduit for fire alarm wires under and across York ave., at north side of 67th st.				1737	.....	1,700
New York University	1738 A	3-inch pipe under and across Washington pl., 20 feet east of Washington Square East				1738	.....	10,800
	1738 E	3-inch pipe under and across W. 4th st., 30 feet east of Washington Square						
	1738 F	Concrete conduit 1 foot 10 inches by 2 feet 6 inches O.D. under and across Sullivan st., 57 feet south of Washington Square South						
	1738 G	Conduit 18 inches by 31 inches O.D. under and across Greene st., 71 feet north of Washington pl.						
	1738 H	14-inch and 2-inch pipe conduit under and across E. 20th st.; 127 feet E. of 2d ave.						
New York City Housing Authority		Baruch Houses:						
	A1766—A	Conduits under and across E. Houston st., approx. 96 feet west of Baruch pl.						
		Jacob Riis Houses:						
	A1766—B	Conduits, pipes and wires under and across E. 10th st. between Avenue D and Franklin D. Roosevelt dr.						
		George Washington Houses:						
	A1766—C.1	Conduits under and across E. 99th st., approx. 160 feet west of 2d ave.						

Owner or Occupant	Sub-Identification	Size of Lot	Section	Block	Lot	Identification Number	Value of Real Estate Unimproved	Value of Real Estate With Improvements Thereon
New York City Housing Authority—(Cont.)—		George Washington Houses:						
	A1766—C.2	Conduits under and across E. 102d st., approx. 150 feet east of 3d ave.						
		George Washington Houses:						
	A1766—C.3	Conduits under and diagonally across 3d ave., approx. 185 feet north of E. 97th st.				A1766	.....	55,800
		LaGuardia Houses:						
	A1766—D.1	Conduits under and across Clinton st. approx. 136 feet south of Madison st.						
		LaGuardia Houses:						
	A1766—D 2	Conduits under and across Clinton st. approx. 130 feet north of Cherry st.						
		LaGuardia Houses:						
	A1766—D 3	Conduits under and across Jefferson st. approx. 215 feet north of Cherry st.						
		Gen. Grant Houses:						
	A1766—E	Utility conduits under and across Amsterdam ave. and in LaSalle st., approx. 53 feet 10 inches west of Amsterdam ave.						
	A1766—F	Senator Robert F. Wagner Houses—Utility conduits in two (2) separate trenches under and across 1st ave. approx. 356 feet north of E. 120th st.						
		Jefferson Houses:						
New York City Housing Authority	A1766—G 1	Utility conduits in two (2) separate trenches under and across E. 113th st., approx. 45 feet west of 2d ave.						
		Jefferson Houses:						
New York City Housing Authority	A1766—G 2	Utility conduits under and across 2d ave., approx. 94 feet east of 115th st.						
New York City Housing Authority	A1766—F 2	Sen. Wagner Houses—2-inch diameter electrical conduit and 2-inch diameter water main under and across E. 124th st. approximately 93 feet west of 1st ave.				A1766—F2	. .	1,000
New York City Housing Authority	B1766—A	Abraham Lincoln Houses—Conduit and pipe lines under and across Madison ave., 310 feet north of E. 132d st.						
	B1766—C	James W. Johnson Houses—Conduits, pipes and wires under and across Lexington ave., 220 feet north of E. 112th st.						
		Carver Houses:						
	B1766—D 1	Conduits under and across E. 102d st. approx. 130 feet west of Park ave.				B1766	.....	21,000
	B1766—D 2	Conduits under and across E. 104th st. approx. 35 feet west of Park ave.						
	B1766—D 3	Conduits under and across E. 104th st. approx. 76 feet east of Madison ave.						
	B1766—E	Douglass Houses—Utility conduits under and across Columbus ave., approx. 148 feet 8 inches south of W. 104th st.						
New York City Housing Authority	B1766—F	Manhattanville Homes—Utility conduits under and across Old Broadway and W. 131st st. approximately 21 feet north of the easterly corner of the intersection of Old Broadway and W. 131st st.				B1766—F	.....	4,200
N. Y. C. Housing Authority (Jacob Riis City Houses)	C1766—B	Conduits, pipes and wires under and across E. 10th st., bet. Avenue D and F. D. Roosevelt dr.						
N. Y. C. Housing Authority (Lexington Houses)	C1766—D	Conduit under and across Lexington ave., 50' S. of E. 99th st.						
N. Y. C. Housing Authority (Marble Hill Houses)	C1766—E	Conduits under and across Broadway, 230' S. of Exterior st. and 110' S. of W. 230th st.				C1766	.....	17,800
N. Y. C. Housing Authority (Elliott Houses)	C1766—F	Steam conduit under and across W. 26th st., approx. 281' E. of 10th ave.						
United States of America	.....	Telegraph equipment and appurtenances owned by United States Navy, located in leased quarters, Sections 1 to 8, inclusive						
N. Y. C. Transit Authority (IRT Div.)	.....	Track across W. 59th st. at 12th ave.				1769	.....	55,800
Yeshiva University	.....	12" pipe conduit under and across W. 186th st., 56' west of Amsterdam ave.				1789	.....	200
City of New York—DPW		Intercepting sewer for Wards Island Drainage District No. 1, as follows:				1798	.....	1,200
	1820—A 1	North Branch—Starting at Harlem River dr. and High Bridge, thence southerly along streets and avenues adjoining Harlem River, thence along Paladino ave. to E. 110th st. Grit Chamber, Sections 6, 7 and 8						
	1820—A 2	South Branch—Starting at E. 72d st. and F. D. R. dr., thence northerly along East End ave., E. 89th st., York ave., F. D. R. dr., E. 94th st., 1st ave., E. 107th st. and F. D. R. dr. to E. 110th st. Grit Chamber, Sections 5 and 6				1820	.....	18,181,000
	1820—A 3	Manhattan Sewage Tunnel—8 feet 6 inches diam., starting at E. 110th st. Grit Chamber, thence easterly under East River to Wards Island sewage treatment works, Section 6						
	1820—A 4	Bronx Sewage Tunnel—10 feet 6 inches diam., starting at E. 133d st. Grit Chamber, thence running southerly under Bronx Kills, Randalls Island and Little Hell Gate to Wards Island sewage treatment works, Section 6						
		Intercepting sewer for Drainage District No. 5, as follows:						
	1820—B 1	Lower Manhattan intercepter—78 inches diam., under and across Battery Park, from Battery pl. to Broad st., Section 1						
City of New York—DPW	A1820—1	lr. x lr.	6	1593	15			
	A1820—2	100 x lr.	6	1703	29	A1820	1,939,500	31,159,500
Cornell University	.....	Pedestrian tunnel under and across York ave., approx. 122 feet south of E. 70th st.				1830	.....	60,000
N. Y. C. Transit Authority, IRT Div.		H. T. Transmission and subtransmission systems:						
	1872—A 1	Four 69KV pipe cables, starting at 75th st substation, thence running along York ave., East River dr., Paladino ave., 123d st. and 2d ave. to 128th st. substation, Sections 5 and 6						
	1872—A 2	Three 3-conductor feeders—13.8KV—in new duct from 128th st. substation to Lexington ave., thence north through existing duct via Lexington ave. and across Harlem River to Manhattan Borough Line, Section 6						
	1872—B 1	Two 3-conductor cables—13.8KV—in existing duct, starting at E. 74th st. Power House, thence along E. 74th st., 2d ave., E. 44th st., 1st ave., E. 42d st. to Tudor Substation, Section 5						
	1872—C-1	Two 3-conductor cables—27.6KV—in existing duct, starting at E. 74th st. Power House, thence along E. 74th st., 1st ave., E. 76th st. to Lexington ave., thence southerly along Lexington ave. in existing subway structure, thence along E. 60th st. in existing subway structure and under East River to Manhattan Borough Line, Section 5						
	1872—D 1	Six 69 KV pipe cables and appurtenance, starting at				1872	.....	13,621,000

Exempt Property

Owner or Occupant	Sub-Identification	Size of Lot	Section	Block	Lot	Identification Number	Value of Real Estate Unimproved	Value of Real Estate With Improvements Thereon
N. Y. C. Transit Authority (IRT Div.)—(Cont.)		75th st. substation, thence running westerly on 76th st., York ave., E. 72d st., through Central Park to W. 62d st., thence along W. 62d st., Amsterdam ave. and 59th st. to 59th st. substation						
	1872—E 1	Six 69 KV pipe cables and appurtenances, starting at 59th st substation, thence running southerly along 11th ave., W. 54th st., 12th ave., 11th ave., W. 13th st., Greenwich ave., E. 9th st., Avenue A, E. 2d st., Columbia st., Delancey st. and thence on Williamsburg Bridge over East River to Brooklyn Borough Line, Sections 2, 3 and 4						
N. Y. C. Transit Authority	1872—F 1	Cable equipment and duct construction for 11.5 KV and pilot wire connections to 3d ave. substation, Brooklyn, running from 59th st. P. H. easterly in street ducts in W. 58th st. to the Broadway-7th ave. IRT subway and in subway ducts, south in 7th ave., Varick st. and in W. Broadway; thence in street ducts in Park pl., Mall st., Park Row, Beekman st., William st., in Old Slip and in Clark st. IRT tunnel to Manhattan Borough line, Sections 1, 2, 3 and 4						
N. Y. C. Transit Authority (IRT Div.)	.....	Substation NWC E. 128th st. and 2d ave. 79 x 250 ir.	6	1793	7	A1872—2	103,000	1,502,000
City of N. Y. (Dept. of Marine & Aviation)	.....	Whitehall st. Ferry Terminal, over and across South st and in Peter Minuet plaza				A1875	.....	1,600,000
City of N. Y. (Dept. of Public Works)	.....	Information Center in Times sq., W. 43d st. and B'way				1891	.....	65,000
N. Y. Society for Relief of Ruptured and Crippled	1904 A	Electric conduits over and diagonally across E. 71st st., approx. 72 feet west of F. D. R. dr.				1904	.....	3,200
United States of America (Gen. Services Adm.)	1907 A	Tunnel under, across and along 9th ave., east side, between W. 29th st., Morgan Parcel Post Station, and W. 31st st., General Post Office				1907	.....	675,000
		Total					$32,635,850	$1,468,049,505

State of New York, County of New York, ss:

I, Ernest Holzer, one of the Assessors of The City of New York, do depose and swear: That contained in the foregoing volume is a detailed statement of all assessable real property assigned to me by the President of the Tax Commission of The City of New York for assessment under his direction and entered in the Annual Record of the Assessed Valuation of Real Estate indicated by Identification Numbers, and Special Franchises, in the Borough of Manhattan in The City of New York, for the fiscal year July 1, 1960 to June 30, 1961.

That I have personally examined each and every house, building, lot, pier or other taxable property assigned to me, as herein below more specifically described; said volume contains the description, the street, the section or ward, block and lot, map, volume and/or identification number of such real estate, the sum for which, in my judgment, each separately assessed parcel of real estate would sell under ordinary circumstances if it were wholly unimproved; and separately stated the sum for which the same parcel would sell under ordinary circumstances with the improvements, if any, thereon, and the name of the owner or occupant thereof, so far as the same is known, also any other information which the President of the Tax Commission required.

Property referred to above, indicated by identification numbers as follows:

Identification Numbers

33	A213—C	428	533	ED793	1121	1399	1519	1646—B	A1766—F2	1820	1892
A33	233	450	539	797—B	1123	1438	1523	C1648	B1766—F	A1820	1898
NT33	258	499	554	828	1124	1441	1534	1654	A1766	1821	1901
66	A283	A499—4	565	905	1143	1456	1536	1716	B1766	1830	1903
A66 -1	B283	A499—D	565—J	913	1167	1476	1539	1724	C1766	1854	1904
NT66—1	314	D499	584	B013—A	1182	B1482	1558	1729—A	1778	1861	1905
A66—B	328	502	586	B913—5	1182—N	1482—B	1561	1733	1779—A	1863	1907
98	328—B	511	595	ED913	1278	C1482	1580	1733—B	1779—B	1868	1908
A98	A340	511—5	613	R913	1284	1482- C	1589	1733—C	1786	1869	1909
NT98—1	340	NT511—5	682	973	1318	1486	1591	1733—D	1787	A1875	1913
80	380	511—ES	693	987	B1324	1503	1592	1735	1791	1882	1922
208—OD	381	511—W	697	1076	C1324	1505	1605	1736	1795	1883	1924
C208- OD	382	A511	725	B913—5.1	A1353	F1536	1607	1737	1798	1885	
213	383	B511	749	1077	1361	G1536	1608	1738	1799—B	1887	
A213—A	384	532	790	1093	1362	1506	1614	1774	1800	1884	
A213—B	399	E532	793	1120	1388	1515	1646—A	1738—J	1806	1891	

ERNEST HOLZER, P.E., Engineer Assessor.

Sworn to before me this 29th day of January, 1960. JACOB MARKOWITZ, Justice of the Supreme Court of the State of N. Y.

State of New York, County of New York, ss.:

I, Alexander M. Emerman, one of the Assessors of The City of New York, do depose and swear: That contained in the foregoing volume is a detailed statement of all assessable real property assigned to me by the President of the Tax Commission of The City of New York for assessment under his direction and entered in the Annual Record of the Assessed Valuation of Real Estate indicated by Identification Numbers, and Special Franchises, in the Borough of Manhattan in The City of New York, for the fiscal year July 1, 1060 to June 30, 1961.

That I have personally examined each and every house, building, lot, pier or other taxable property assigned to me, as herein below more specifically described; said volume contains the description, the street, the section or ward, block and lot, map, volume and/or identification number of such real estate, the sum for which, in my judgment, each separately assessed parcel of real estate would sell under ordinary circumstances if it were wholly unimproved; and separately stated the sum for which the same parcel would sell under ordinary circumstances with the improvements, if any, thereon, and the name of the owner or occupant thereof, so far as the same is known, also any other information which the President of the Tax Commission required.

Property referred to above, indicated by identification numbers as follows:

Identification Numbers

NTR28—1	C30—N	A356—13	A356—32	A356—54	A356—102	G532—3
R28—1	A30—N	A356—14	A356—33	A356—56	A356—103	G532—4
A30—1	A30—P	A356—17	A356—36	A356—57	A356—19A	G532—5
A30—2	E30—1	A356—20	A356—39	A356—62A	A356—47A	G532—6
A30—5	E80—4	A356—21	A356—41	A356—70	A356—08	G532—7
A30—10	A356—2	A356—22	A356—42	A356—77A	A356—99	B913—1
A30—19	A356—4	A356—23	A356—46	A356—78A	A499—3	B913—2
A30—J	A356—5	A356—24	A356—48	A356—93	NTB11—4	B913—3
A30—Q	A356—11	A356—26	A356—51	A356—100	511—4	B913—4
A30—M	A356—12	A356—27	A356—53	A356—101	G532—2	1872
						A1872—2

ALEXANDER M. EMERMAN, P.E., Assessor.

Sworn to before me this 29th day of January, 1960. JACOB MARKOWITZ, Justice of the Supreme Court of the State of N. Y.

State of New York, County of New York, ss.:

I, Arnold A. Luckert, one of the Assessors of The City of New York, do depose and swear: That contained in the foregoing volume is a detailed statement of all assessable real property assigned to me by the President of the Tax Commission of The City of New York for assessment under his direction and entered in the Annual Record of the Assessed Valuation of Real Estate indicated by Identification Numbers, and Special Franchises, in the Borough of Manhattan in The City of New York, for the fiscal year July 1, 1960 to June 30, 1961.

That I have personally examined each and every house, building, lot, pier or other taxable property assigned to me, as herein below more specifically described; said volume contains the description, the street, the section or ward, block and lot, map, volume and/or identification number of such real estate, the sum for which, in my judgment, each separately assessed parcel of real estate would sell under ordinary circumstances if it were wholly unimproved; and separately stated the sum for which the same parcel would sell under ordinary circumstances with the improvements, if any, thereon, and the name of the owner or occupant thereof, so far as the same is known, also any other information which the President of the Tax Commission required.

Property referred to above, indicated by identification numbers as follows:

Identification Numbers

A22—1	A22—10	A22—19	A22—M	A44	A82—1	C86	B746	D1382	D1606	D1725
A22—3	A22—11	A22—20	A22—R	B44	A82—A	D86	B780	B1598	A1622	B1726
A22—4	A22—12	A22—21	A22—V	C44—1	A82—B	A381	C780	C1598	B1622	C1726
A22—6	A22—14	A22—A	A3	F44	A82—C	A550	D780	D1598	C1643	D1726
A22—7	A22—15	A22—BC	B3	G44	A82—G	B550	1308	A1606	D1643	1769
A22—8	A22—16	A22—DL	A31	H44	A82—H	C550	A1382	B1606	B1725	
A22—9	A22—18	A22—KM	B31	J44	B82	A746	C1382	C1606	C1725	

ARNOLD A. LUCKERT, P.E., Engineer, Assessor.

Sworn to before me this 29th day of January, 1960. JACOB MARKOWITZ, Justice of the Supreme Court of the State of N. Y.

State of New York, County of New York, ss.:

I, C. Charles Martin, one of the Assessors of The City of New York, do depose and swear: That contained in the foregoing volume is a detailed statement of all assessable real property assigned to me by the President of the Tax Commission of The City of New York for assessment under his direction and entered in the Annual Record of the Assessed Valuation of Real Estate indicated by Identification Numbers, and Special Franchises, in the Borough of Manhattan in The City of New York, for the fiscal year July 1, 1960 to June 30, 1961.

That I have personally examined each and every house, building, lot, pier or other taxable property assigned to me, as herein below more specifically described; said volume contains the description, the street, the section or ward, block and lot, map, volume and/or identification number of such real estate, the sum for which, in my judgment, each separately assessed parcel of real estate would sell under ordinary circumstances if it were wholly unimproved; and separately stated the sum for which the same parcel would sell under ordinary circumstances with the improvements, if any, thereon, and the name of the owner or occupant thereof, so far as the same is known, also any other information which the President of the Tax Commission required.

Property referred to above, indicated by identification numbers as follows:

Identification Numbers

C27—3E	28—108	NT28—131	C28
A27—4	28—109	28—E132	NTC—28
27—4	28—124.1	A28—43A	G28
NT27—4	NT28—124.1	A28—E110	F28
27—5.1	28—E124	B28	39—O.D.
27—6.1	28—125.1	NTB28	785
27—7	28—125.2	BB28	A785
NT27—7	NT125.2	BB28—24B	1045
27—8	A28	BB28—41	1307
C27—X	NT28	BB28—43A	1452
DD27	28—85A	28—ML	1789
28—102	28—131	28—MT	

Sworn to before me this 29th day of January, 1960.

C. CHARLES MARTIN, P.E., Engineer-Assessor.
JACOB MARKOWITZ, Justice of the Supreme Court of the State of N. Y.

State of New York, County of New York, ss.:

I, John J. McCabe, one of the Assessors of The City of New York, do depose and swear: That contained in the foregoing volume is a detailed statement of all assessable real property assigned to me by the President of the Tax Commission of The City of New York for assessment under his direction and entered in the Annual Record of the Assessed Valuation of Real Estate indicated by Identification Numbers, and Special Franchises, in the Borough of Manhattan in The City of New York, for the fiscal year July 1, 1960 to June 30, 1961.

That I have personally examined each and every house, building, lot, pier or other taxable property assigned to me, as herein below more specifically described; said volume contains the description, the street, the section or ward, block and lot, map, volume and/or identification number of such real estate, the sum for which, in my judgment, each separately assessed parcel of real estate would sell under ordinary circumstances if it were wholly unimproved; and separately stated the sum for which the same parcel would sell under ordinary circumstances with the improvements, if any, thereon, and the name of the owner or occupant thereof, so far as the same is known, also any other information which the President of the Tax Commission required.

Property referred to above, indicated by identification numbers as follows:

Identification Numbers

A12—12	A52—4
A12—13	A69
A12—15	A69—E
A12—16	AA69
A12—22	BB69
A12—63	A290—1
A12—AK	A290—3

Sworn to before me this 29th day of January, 1960.

JOHN J. McCABE, P.E., Engineer Assessor.
JACOB MARKOWITZ, Justice of the Supreme Court of the State of New York.

State of New York, County of New York, ss.:

I, Arthur J. Philips, one of the Assessors of The City of New York, do depose and swear: That contained in the foregoing volume is a detailed statement of all assessable real property assigned to me by the President of the Tax Commission of The City of New York for assessment under his direction and entered in the Annual Record of the Assessed Valuation of Real Estate indicated by Identification Numbers, and Special Franchises, in the Borough of Manhattan in The City of New York, for the fiscal year July 1, 1960 to June 30, 1961.

That I have personally examined each and every house, building, lot, pier or other taxable property assigned to me, as herein below more specifically described; said volume contains the description, the street, the section or ward, block and lot, map, volume and/or identification number of such real estate, the sum for which, in my judgment, each separately assessed parcel of real estate would sell under ordinary circumstances if it were wholly unimproved; and separately stated the sum for which the same parcel would sell under ordinary circumstances with the improvements, if any, thereon, and the name of the owner or occupant thereof, so far as the same is known, also any other information which the President of the Tax Commission required.

Property referred to above, indicated by identification numbers as follows:

Identification Numbers

B80	A356—28	A356—104	A356—60A	A356—72A	C532
E80—2	A356—30	A356—31A	A356—61A	A356—73A	D532
ED80	A356—43	C356—32A	A356—66A	A356—75A	ED532
C356—75A	A356—55	A356—43A	A356—67A	A356—76A	G532—1
C356—5A	A356—97	A356—57A	A356—69A	A356—79A	A1872—1
A356—10	C356—29B	A356—58A	A356—70A	A532	ED1872

Sworn to before me this 29th day of January, 1960.

ARTHUR J. PHILIPS, P.E. Assessor.
JACOB MARKOWITZ, Justice of the Supreme Court of the State of N. Y.

State of New York, County of New York, ss.:

I, Antonio C. Rizzuto, one of the Assessors of The City of New York, do depose and swear: That contained in the foregoing volume is a detailed statement of all assessable real property assigned to me by the President of the Tax Commission of The City of New York for assessment under his direction and entered in the Annual Record of the Assessed Valuation of Real Estate indicated by Identification Numbers, and Special Franchises, in the Borough of Manhattan in The City of New York, for the fiscal year July 1, 1960 to June 30, 1961.

That I have personally examined each and every house, building, lot, pier or other taxable property assigned to me, as herein below more specifically described; said volume contains the description, the street, the section or ward, block and lot, map, volume and/or identification number of such real estate, the sum for which, in my judgment, each separately assessed parcel of real estate would sell under ordinary circumstances if it were wholly unimproved; and separately stated the sum for which the same parcel would sell under ordinary circumstances with the improvements, if any, thereon, and the name of the owner or occupant thereof, so far as the same is known, also any other information which the President of the Tax Commission required.

Property referred to above, indicated by identification numbers as follows:

Identification Numbers

A12—30	A30—6	A22—22
A12—41	A30—20	A12—43
B499	A52—12	C499

Sworn to before me this 29th day of January, 1960.

ANTONIO C. RIZZUTO, Assessor.
JACOB MARKOWITZ, Justice of the Supreme Court of the State of N. Y.

BOROUGH OF THE BRONX

INDEX

Name	Identification Number
A. D. T. Company, Inc.	B746
Amalgamated Housing Corp.	1489
American Bank Note Co.	1147
American Telephone & Telegraph Co.	B1598
Apfel & Harbinson	1679
Araldi G. Richard	1910
Armour & Company	654
Automatic Fire Alarm Company	B3
Bedford Auto Laundry, Inc.	1811
Bronx Hospital	1488
Caratzas, Telemahos	1831
Central Railroad Co. of New Jersey	100
Central Railroad Co. of New Jersey	A100
Central Railroad Co. of New Jersey	NT100
Central Station Signals, Inc.	B1622
Church of St. Francis Xavier	1871
City of N. Y. (Board of Education)	1651
City of N. Y. (Bd of Estimate)	C28-ML
City of N. Y. (Bd. of Estimate)	749
City of N. Y. (Bd. of Estimate)	1649
City of N. Y. (Bd. of Estimate)	1684
City of N. Y. (Borough President)	BB27
City of N. Y. (Borough President)	B28
City of N. Y. (Borough President)	BB28-E1
City of N. Y. (Borough President)	BB28
City of N. Y (Borough President)	C28
City of N. Y. (Borough President)	CC28
City of N. Y. (Borough President)	AA88
City of N. Y. (Borough President)	380
City of N. Y. (Borough President)	476
City of N. Y. (Borough President)	A476
City of N. Y. (Borough President)	BB663
City of N. Y. (Borough President)	868
City of N. Y. (Borough President)	1324
City of N. Y. (Borough President)	A1324
City of N. Y. (Borough President)	B1324
City of N. Y. (Borough President)	C1324
City of N. Y. (Dept. of Public Works)	450
City of N. Y. (Dept. of Public Works)	A450
City of N. Y. (Dept. of Public Works)	1820
City of N. Y. (Dept. of Public Works)	A1820
City of N. Y. (Dept. of Traffic)	381
City of N. Y. (Dept. of Water Supply, Gas and Electricity)	383
City of N. Y. (Dept. of Water Supply, Gas and Electricity)	399
City of N. Y. (Fire Dept.)	1308
City of N. Y. (Park Dept.)	A1618
City of N. Y. (Park Dept.)	B1648
City of N. Y. (Park Dept.)	C1648
City of N Y. (Park Dept.)	D1648
City of N. Y. (Park Dept.)	E1648
Claremont Park Lumber & Trim Co.	Y27-27
Claremont Park Lumber & Trim Co.	YNT-27-27
Consolidated Edison Co. of N. Y., Inc. (S.F.)	12
Consolidated Edison Co. of N. Y., Inc.	A12
Consolidated Edison Co. of N. Y., Inc.	A69
Consolidated Edison Co. of N. Y., Inc.	BB69-2
Consolidated Edison Co. of N. Y., Inc.	A75
Consolidated Edison Co. of N. Y., Inc.	A79-4
Consolidated Edison Co. of N. Y., Inc.	A85-10
Consolidated Edison Co. of N. Y., Inc.	A356
Consolidated Telegraph & Electrical Subway Co. (S.F.)	11
Empire City Subway Company, Ltd. (S.F.)	17
Erie Railroad Company	A66-1
Erie Railroad Company	NT66-1
Fieldridge Properties, Inc.	1856
Gulf Oil Corporation	1617
Harlem Transfer Company	635-1
Harlem Transfer Company	635-2
Harlem Transfer Company	635A
Harlem Transfer Company	NT635-1
Hoe, R & Company, Inc.	359
Holmes Electric Protective Co.	A82
Holmes Electric Protective Co.	B82
Lehigh Valley Railroad Co.	328-AB
Lehigh Valley Railroad Co.	A328
Lehigh Valley Railroad Co.	NT328
Liebman Breweries, Inc.	509
Lincoln School for Nurses	1650
Melrose Salvage Corp	X27-27
Melrose Salvage Corp.	XNT27-27
Metropolitan Life Insurance Co.	1647
Metropolitan Petroleum Corp.	1836
Montefiore Hospital	994
Myman Realty Corp.	879
National Gypsum Co.	1664
New York Central Railroad Company	28-ML
New York Central Railroad Company	28-PB
New York Central Railroad Company	A28
New York Central Railroad Company	NT28
New York Central Railroad Company	G28
New York Central Railroad Company	R28-1
New York City Housing Authority	A1766
New York City Housing Authority	B1766
New York City Housing Authority	BB1766
New York City Housing Authority	C1766
New York City Transit Authority (IND. Div.)	663
New York City Transit Authority (IND Div.)	A663
New York City Transit Authority (IND Div.)	C663
New York City Transit Authority (IND Div.)	1456
New York City Transit Authority (IRT Div.)	80
New York City Transit Authority (IRT Div.)	E80
New York City Transit Authority (IRT Div.)	382
New York City Transit Authority (IRT Div.)	532
New York City Transit Authority (IRT Div.)	E532
New York City Transit Authority (IRT) Div.)	F532
New York City Transit Authority (IRT Div.)	G532
New York City Transit Authority (IRT Div.)	913
New York City Transit Authority (IRT Div.)	B913
New York City Transit Authority (IRT Div.)	1872
New York City Transit Authority (IRT Div.)	1874
New York City Transit Authority	1680
New York City Transit Authority	1681
New York City Transit Authority	1682
New York City Transit Authority	1722
New York City Transit Authority	1853
New York City Transit Authority	1911
New Rochelle Water Co.	1205
New York Connecting Railroad Co.	340
New York Connecting Railroad Co.	A340
New York Connecting Railroad Co.	B340
New York & Harlem Railroad Co.	27-ML
New York & Harlem Railroad Co.	27-PM
New York & Harlem Railroad Co.	27-56A
New York & Harlem Railroad Co.	A27
New York & Harlem Railroad Co.	NT27
New York & Harlem Railroad Co.	B27
New York & Harlem Railroad Co.	C27
New York & Harlem Railroad Co.	D27
New York & Harlem Railroad Co.	E27
New York & Harlem Railroad Co.	G27
New York & Harlem Railroad Co.	K27
New York & Harlem Railroad Co.	R27
New York, New Haven & Hartford R. R. Co.	88
New York, New Haven & Hartford R. R. Co.	A88
New York, New Haven & Hartford R. R. Co.	NT88
New York, New Haven & Hartford R. R. Co.	B88
New York, New Haven & Hartford R. R. Co.	C88
New York, New Haven & Hartford R. R. Co.	E88
New York, New Haven & Hartford R. R. Co.	F88
New York, New Haven & Hartford R. R. Co.	G88
New York Telephone Co. (S.F.)	22
New York Telephone Co.	A22
Orzo, Rose	X27-61
Orzo, Rose	XNT27-61
Ridgefield Refrigerating Service, Inc.	662
Rosam Refrigeration Corp.	554
Sisters of Charity of St. Vincent de Paul	1040
651 Brook Avenue, Inc.	1870
State of New York	C1482
Summit Holding Co., Inc.	A100-A
Surface Transit, Inc.	39-OD
Surface Transit, Inc.	107-OD
Teleregister Corporation	D1606
Triborough Bridge & Tunnel Authority	1482
Triborough Bridge & Tunnel Authority	1605
United States of America (U. S. Army)	1839
Ward Baking Co.	997
Western Union Telegraph Co. (S.F.)	44
Western Union Telegraph Co.	A44
Western Union Telegraph Co.	B44
Western Union Telegraph Co.	H44
Wilson & Company, Inc.	429
Woolworth, F. W., Co.	1862

Owner or Occupant	Description of Property: Sub-Identification	Size of Lot			Section	Block	Lot	Identification Number	Value of Special Franchises as Finally Fixed and Equalized by the State Board of Equalization and Assessment	Value of Real Estate Unimproved	Value of Real Estate with Improvements Thereon
Automatic Fire Alarm Co.	.....	Equipment and wiring on subscribers premises, Section 9 to 18, inclusive						B3	.....	.....	$11,700
Consolidated Telegraph & Electrical Subway Co.	Special Franchise This valuation includes the value of the tangible property situated in, upon, under or above streets, highways, public places and public waters and also the value of the franchise, right, authority or permission to occupy such streets, highways, public places and public waters; as described and certified by the New York State Board of Equalization and Assessment in Certificate Number C-0571.							11	$44,659,776	.....	.....
Consolidated Edison Co. of New York, Inc.	Special Franchise This valuation includes the value of the tangible property situated in, upon, under or above streets, highways, public places and public waters and also the value of the franchise, right, authority or permission to occupy such streets, highways, public places and public waters; as described and certified by the New York State Board of Equalization and Assessment in Certificate Number C-0570.							12	78,414,696	.....	.....
Consolidated Edison Co. of New York, Inc., Hunts Point and Viele aves.	.....	438.26	x 197.96	irr.	10	2775	266	A12—10	.....	$41,000	43,000
Consolidated Edison Co. of New York, Inc., south side Hunts Point ave. between Viele and Ryawa aves.	.....	248.59	x 600	irr.	10	2778	1	A12—14	.....	132,000	135,000
Consolidated Edison Co. of New York, Inc., Halleck st., Ryawa ave. to bulkhead	.....	70.22	x	irr.	10	2780	80	A12—17	.....	24,500	24,500
Consolidated Edison Co. of New York, Inc., foot of Hunts Point ave., south side	.....	581.39	x 1158.27		10	2780	82	A12—18	.....	855,000	1,475,000
Consolidated Edison Co. of New York, Inc., northeast corner Hunts Point ave. and East Bay ave.	.....	2927.55	x	irr.	10	2781	400	A12—29	.....	4,055,000	25,628,500
Consolidated Edison Co. of New York, Inc., E. 153d st. and Cromwell ave.	.....	205.00	x 653.59	irr.	9	2497	122	A12—22	.....	268,000	693,000
Consolidated Edison Co. of New York, Inc., southeast corner Lacombe and Soundview aves.	.....	65.85	x 176.27	irr.	14	5498	66	A12—23	.....	9,100	9,100
Consolidated Edison Co. of New York, Inc., northeast corner Morris Park and Fowler aves.	.....	60	x 100		15	4124	42	A12—24	.....	11,000	15,000
Consolidated Edison Co. of New York, Inc., west side Yates ave., north of Boston rd.	.....	55.5	x 100		16	4614	56	A12—25	.....	7,000	78,800
Consolidated Edison Co. of New York, Inc.	.....	Tunnel across Hunts Point ave. at Farragut st.						A12 A	.....	.....	9,000
Consolidated Edison Co. of New York, Inc.	.....	Tunnel across N. Y. Central R. R. at Landing rd. and Exterior st. on:			11	3244	2	A12 B	.....	.....	1,000

Owner or Occupant	Description of Property: Sub-identification	Size of Lot	Section	Block	Lot	Identification Number	Value of Special Franchises as Finally Fixed and Equalized by the State Board of Equalization and Assessment	Value of Real Estate Unimproved	Value of Real Estate with Improvements Thereon
Consolidated Edison Co. of New York, Inc.		Tunnel across N. Y. Central R. R. at Landing rd. and Exterior st. on:	11	3244	1	A12 C	.....	.....	3,000
Consolidated Edison Co. of New York, Inc.	.....	Pipe on N. Y. Central R. R. right-of-way at Landing rd. and Exterior st. on:	11	3244	4	A12 D	.....	.....	1,000
Consolidated Edison Co. of New York, Inc.	..	Pipe on N. Y. Central R. R. right-of-way-on	11	3244		A12 E	.....	.....	1,000
Consolidated Edison Co. of New York, Inc.	...	Gas mains and appurtenances outside of public streets, highways or places and outside of Consolidated Edison Co. of N. Y., Inc., owned land or buildings, Sections 9 to 18, inclusive				A12 F		....	238,500
Consolidated Edison Co. of New York, Inc.	.....	Steel conduit incased in concrete under and across Hunts Point ave. 831.5 feet east of Ryawa ave. housing 2-8 inch diameter, oil lines				A12 G	.....	.....	2,000
Empire City Subway Co., Ltd.		Special Franchise This valuation includes the value of the tangible property situated in, upon, under or above streets, highways, public places and public waters and also the value of the franchise, right, authority or permission to occupy such streets, highways, public places and public waters; as described and certified by the New York State Board of Equalization and Assessment in Certificate Number C-0572.				17	10,286,700	.....	.....
New York Telephone Company		Special Franchise This valuation includes the value of the tangible property situated in, upon, under or above streets, highways, public places and public waters and also the value of the franchise, right, authority or permission to occupy such streets, highways, public places and public waters; as described and certified by the New York State Board of Equalization and Assessment in Certificate Number C-0573.				22	20,147,436	.....	...
New York Telephone Company, 870 E. 150th st.	...	125 x 100	9	2328	12	A22—1	... ...	42,000	7,633,000
New York Telephone Company, 117 E. 167th st.	.....	272.11 x 125	9	2465	50	A22—2	.....	100,000	7,134,500
New York Telephone Company, 1106 Hoe ave.	.....	47.55 x 147.67 ir.	10	2751	3	A22—3	.....	18,000	8,190,000
New York Telephone Company, 1776 Grand Concourse	.....	190 x 265.40 ir.	11	2822	27	A22—4	.....	255,000	8,163,000
New York Telephone Company, 2378 Tiebout ave.	.....	238.33 x 116.05 ir	11	3147	1	A22—6	.....	90,000	8,531,000
New York Telephone Company, 3001 Kingsbridge ave.	.....	200.38 x 130.76 ir.	13	3403	1	A22—7	.....	70,000	3,597,000
New York Telephone Company, 2411 Tratman ave.	.....	202 07 x 186.03 ir.	15	3975	48	A22—8	.....	30,000	6,998,000
New York Telephone Company, 3050 Cruger ave.	.....	200 x 100.01	16	4560	25	A22—9	.....	80,000	8,417,100
New York Telephone Company, 168 Schofield st., City Island	.....	50 x 100	18	5641	310	A22—10	.....	5,000	125,100
New York Telephone Company, 4770 White Plains rd.	.....	198.5 x 215.14 ir.	17	5114	14	A22 11	.....	100,000	433,800
New York Telephone Company, 164 Schofield St.	.....	50 x 100	18	5641	315	A22—12	.....	5,000	58,500
New York Telephone Company	.....	Main line installations, outside of public streets, highways or places comprising: poles, underground conduits, underground cables, buried cables and submarine cable, aerial wire, pole mounted aerial cable and appurtenances. Sect. 9-18 nclusive.				A22 A	.....	.....	1,839,000
New York Telephone Company	.. ..	Aerial block cable (described under N. Y. Telephone Co. account No. 242.1-2-32) outside of public streets, highways or places. Sections 9 to 18, inclusive				A22 B-C	.....	.....	8,701,000
New York Telephone Company	.....	Station apparatus located outside of public streets, highways or places, including telephone sets, teletypewriters and small PBX exc. Mobile Radio, Sections 9 to 18, inclusive				A22 EG	.....	.....	11,106,000
New York Telephone Company	.....	Station connections, including inside wires, drop and block wires located outside of public streets, highways or places, exc. Mobile Radio Telephone installations, Sections 9 to 18, inclusive				A22 DF	.....		13,086,000
New York Telephone Company	.....	Large private branch exchanges located outside of public streets, highways or places, Sections 9 to 18, inclusive				A22 G	.....	.....	1,153,000
New York and Harlem Railroad Co.	.....	Foundations, structures, tracks, and appurtenances—formerly assessed as special franchise Main Line				27ML	.	.	143,100
	27ML—1A	Cables and conduits lengthwise in Park ave. south of Mott ave. to 138th st.							
	27ML—2A	Park ave. from right of way north of 138th st. to north of 146th st.							
	27ML—3A	Bronx Park right of way north of 200th st. to right of way south of Mosholu pkway							
	27ML—4A	Bronx Park—right of way south of 202d st. to right of way south of Woodlawn ave.							
	27ML—5A	Bronx Park—from south line of park to E. 200th st.							
	27ML—6A	Overhead cable lengthwise in Park ave. south of 149th st. —no tracks							
	27ML—14A	E. 149th st. under crossing							
	27ML—15C	Park ave.—from point north of 149th st. to a point north of 150th st.							
	27ML—47A	Gunhill rd. under crossing							
	27ML—51A	E. 241st st under crossing							
New York and Harlem Railroad Co.	.....	Foundations, structures, tracks and appurtenances—formerly assessed as special franchise Port Morris Branch:				27PM	.....	.....	52,600
	27PM—52C	E. 163d st. under crossing							
	27PM—55A	Washington ave. and 162d st. under crossing							
	27PM—59A	Westchester ave. under crossing							
	27PM—60A	St. Anns ave. under crossing							
	27PM—61A	E. 149th st. under crossing							
	27PM—65A	Southern blvd. under crossing							
New York and Harlem R. R. Co.	....	Tunnel across 3d ave. between Brook and Washington aves.				27—56 A	.....	.....	6,400

Owner or Occupant	Description of Property: Sub-Identification	Size of Lot	Section	Block	Lot	Identification Number	Value of Special Franchises as Finally Fixed and Equalized by the State Board of Equalization and Assessment	Value of Real Estate Unimproved	Value of Real Estate with Improvements Thereon
New York and Harlem R. R. Co.—(Cont.)—		Foundations, sub and superstructures, Harlem River to City Line, on:							
	A27—10	365.18 x	ir.	9	2339 13 Ex.E.				
	A27—11	241.28 x 159.62	ir.	9	2339 60 Ex.E.				
	A27—12	98.09 x 151.7	ir.	9	2339 114				
	A27—13	74.92 x1394.59	ir.	9	2341 1				
	A27—14	75.95 x	ir.	9	2342 1				
	A27—15	103.78 x	ir.	9	2443 1				
	A27—16	93.58 x 588.95	ir.	9	2420 20				
	A27—17	93.55 x 887.03	ir.	9	2420 78				
	A27—18	127.46 x 279.55	ir.	9	2421 59				
	A27—19	88.13 x1139.52	ir.	9	2409 1				
	A27—20	64.44 x1068.51	ir.	9	2392 35				
	A27—21	58.30 x 548.49	ir.	9	2393 26				
	A27—22	66 x 583	ir.	9	2395 26				
	A27—23	66 x 873.90		11	2894 40				
	A27—24	66 x 250.09	ir.	11	2895 11				
	A27—25	66.11 x 549.62	ir.	11	2895 45				
	A27—28	66 x 403.80	ir.	11	2895 85				
	A27—27	75.70 x1228.80	ir.	11	2897 124 Ex.E.				
	A27—E27			11	2897 24 Ex.E.				
	A27—28	66.08 x 415.99	ir.	11	2898 60				
	A27—29	66 x 500.88	ir.	11	2899 70				
	A27—30	66 x 426.63	ir.	11	2900 90				
	A27—31	66 x 292.87	ir.	11	2900 107				
	A27—32	66 x 504.12		11	3027 55				
	A27—33	65.5 x 500.79	ir.	11	3028 68				
	A27—34	66 x 685.91	ir.	11	3029 70				
	A27—35	66 x 260.84		11	3030 88				
	A27—36	66 x 707.2		11	3030 98				
	A27—37	66 x 432.09	ir.	11	3030 182				
	A27—38	66 x 962.82		11	3031 75				
	A27—39	66 x 353.08	ir.	11	3032 59				
	A27—40	66.15 x 234.35	ir.	11	3032 75				
	A27—41	66.2 x 355.0	ir.	11	3033 38				
	A27—42	85.18 x	ir.	12	3273 101 Ex.E.				
	A27—43	67.98 x 550.52	ir.	12	3274 51				
	A27—44	84.57 x 840.35	ir.	12	3325 8				
	A27—45	97.37 x1075.84	ir.	12	3330 80				
	A27—46	99.74 x	ir.	12	3357 247				
	A27—47	205.01 x 416.5	ir.	12	3358 1				
	A27—48	96.99 x	ir.	12	3369 120				
	A27—49	156.11 x	ir.	12	3399 1 Ex.E.				
	A27—51.1	1558± x	ir.	17	5064 10 Ex.E.				
	A27—51.2	ir. x	ir.	17	5101 10 Ex.E.				
	A27—51.3	ir. x	ir.	17	5104 41				
	A27—51.4	50 x	ir.	17	5130 15				
	A27—52.1	1019.79 x 472.26	ir.	9	2409 50				
	A27—52.2	400.62 x	ir.	9	2391 5	A27	.....	6,311,030	12,811,100
	A27—53	58.54 x	ir.	9	2384 23				
	A27—56	36.47 x 19.88	ir.	9	2385 15				
	A27—57	43.62 x	ir.	9	2384 58				
	A27—58	89.6 x 143.34	ir.	9	2360 1				
	A27—59.1	301.78 x1302.51	ir.	9	2359 3 Ex.E.				
	A27—59.2	40.44 x1228.24	ir.	9	2359 1				
	A27—60.1	40 x	ir.	9	2278 31				
	A27—60.2	26.71 x 25.29	ir.	9	2278 52				
	A27—E61	69.35 x 73.17	ir.	10	2616 E. of 3				
	A27—63	24.71 x 84.99	ir.	10	2573 78				
	A27—64	74.54 x 238.88	ir.	10	2574 53				
	A27—65	47.55 x 243.27	ir.	10	2575 41				
	A27—66	304.76 x	ir.	10	2509 1				
	A27—67.1	1067 x	ir.	10	2599 175 Ex E.				
Orzo, Rose	.....	69 x 73	ir.	10	2616 3 Ex.E.	X27—61	.....	11,200	11,200
Melrose Salvage Corp.	.....	178 x 257		11	2897 17	X27—27	.....	6,300	7,400
Claremont Park Lumber & Trim Co.	.....	47 x 252	ir.	11	2897 24 Ex.E.	Y27—27	.....	32,600	34,900
N. Y. and Harlem R. R. Co.	.....	Land and improvements not used by a railroad company for purposes of transportation—							
	NT27—10	1-story concrete building ..... 40 x 75							
		365 x	ir.	9	2339 13 Ex.E.				
	NT27—13	1-story brick building ..... 30 x 25							
		1394 x 74	ir.	9	2341 1				
	NT27—27	1-story brick building ..... 80 x 88							
		1-story concrete building ..... 22 x 75							
		1-story and 3-story brick buildings ..... 40 x 100							
		1226 x 75	ir.	11	2897 17				
	NT27—42	2-story brick building, 5 stores							
		1-story brick building ..... 25 x 130							
		Stone yard							
		Parking area							
		1-story frame building freight house—portion							
		Garage							
		85 x	ir.	12	3273 101 Ex.E.				
	NT27—48	Truck scale							
		1-story frame building ..... 25 x 85							
		99 x	ir	12	3357 247				
	NT27—47	Platform							
		1-story brick building ..... 25 x 60							
		1-story concrete building ..... 30 x 60							
		Frame shack							
		205 x 416	ir.	12	3358 1				
	NT27—48	1-story frame building ..... 20 x 25							
		Concrete coal hopper and scale							
		96 x	ir.	12	3360 120				
	NT27—49	2-story frame building ..... 18 x 20							
		1-story frame building ..... 18 x 70				NT27	.....	618,870	1,344,400
		156 x	ir.	12	3399 1 Ex.E.				
	NT27—51.1	Parking area							
		Shack, storage buildings and yard							
		1558 x	ir.	17	5064 10 Ex.E.				
	NT27—51.2	Parking area							
		ir. x ir.		17	5101 10 Ex.E.				
	NT27—51.3	Parking area							
		ir. x ir.		17	5104 41				
	NT27—52.2	Parking area							
		400 x	ir.	9	2391 5				
	NT27—57	43 x	ir.	9	2364 58				
	NT27—59.1	Gas station							
		2-story brick building ..... 50 x 160							
		Diner							
		Refrigerated meat storage building							
		1302 x 301	ir.	9	2359 3 Ex.E.				

Owner or Occupant	Sub-Identification	Description of Property: Size of Lot	Section	Block	Lot	Identification Number	Value of Special Franchises as Finally Fixed and Equalized by the State Board of Equalization and Assessment	Value of Real Estate Unimproved	Value of Real Estate with Improvements Thereon
New York and Harlem R. R. Co.—(Cont.)—	NT27—60.2	Retaining wall							
		26 x 25 ir.	9	2276	52				
	NT27—66	Retaining wall							
		Storage yard							
		304 x ir.	10	2599	1				
	NT27—67 1	Truck scale							
		2-story brick building			40 x 160				
		1-story frame building							
		1-story corrugated iron building			40 x 50				
		1-story corrugated iron building			26 x 50				
		Parking							
		3-story brick building warehouse			40 x 80				
		1-story metal building			0 x 20				
		1-story metal building			40 x 50				
		1-story metal building			28 x 110				
		Platform & canopy							
		1-story brick building			107 x 266				
		3 lumber sheds							
		1067 x ir.	10	2599	175 Ex.E.				
Grzo, Rose	.....	Gas station							
		69 x 73 ir.	10	2616	3 Ex.E.	XNT27-61	....	7,800	10,300
Melrose Salvage Corp.		178 x 252	11	2897	17	XNT27-27	.....	70,700	112,850
Claremont Park Lumber & Trim Co.		47 x 252 ir.	11	2897	24 Ex.E.	YNT27-27	.....	19,900	32,250
New York and Harlem R. R. Co.	B27—62A	Tunnel across Jackson ave. between St. Marys and E. 144th sts.				B27	.....	.....	26,400
City of New York (Borough President)		Highway Bridges across N. Y. and Harlem R. R.:							
	BB27—13 B	E. 144th st.							
	BB27—14 B	E. 149th st.							
	BB27—15 B	Morris ave. at E. 156th st.							
	BB27—16 B	E. 158th st.							
	BB27—17 B	E. 161st st.							
	BB27—18 B	E. 162d st.							
	BB27—19 B	Melrose and Webster aves. at E. 165th st.							
	BB27—20 A	East 166th st. (foot bridge)							
	BB27—20 B	E. 167th st.							
	BB27—21 B	E. 168th st.							
	BB27—22 B	E. 169th st.							
	BB27—23 B	E. 170th st.							
	BB27—24 B	St. Pauls pl. (foot bridge)							
	BB27—25 B	E. 171st st. (foot bridge)							
	BB27—26 B	Claremont pkway.							
	BB27—27 B	E. 173d st.							
	BB27—28 B	E. 174th st. (foot bridge)							
	BB27—29 B	E. 175th st.							
	BB27—30 B	E. 176th st. (foot bridge)							
	BB27—31 B	Tremont ave.							
	BB27—32 B	E. 178th st. (foot bridge)							
	BB27—33 B	E. 179th st (foot bridge)				BB27	.....	.....	Exempt
	BB27—34 B	E. 180th st.							
	BB27—37 B	E. 183d st.							
	BB27—38 B	E. 187th st.							
	BB27—39 B	E. 188th st.							
	BB27—40 B	E. 189th st.							
	BB27—41 B	E. Fordham rd. (E. 190th st.)							
	BB27—42 B	Bedford Park blvd. (Old Southern blvd.)							
	BB27—44 B	Mosholu pkway.							
	BB27—45 B	E. 204th st.							
	BB27—47 B	E. Gun Hill rd.							
	BB27—48 B	E. 233d st.							
	BB27—52 A	Melrose ave. Viaduct (E. 163d to E. 166th sts.)							
	BB27—52 B	E. 163d st.							
	BB27—53 B	E. 162d st.							
	BB27—54 B	E. 161st st.							
	BB27—56 B	3d ave. (between Washington and Brook aves.)							
	BB27—57 B	Brook ave. (between E. 157th st. and E. 159th st.)							
	BB27—58 B	E. 156th st. near Brook ave.							
	BB27—59 B	Westchester ave. between Hegney pl. and Brook ave.							
	BB27—60 B	E. 150th st. and St. Anns ave.							
	BB27—61 B	E. 149th st., east of St. Anns ave.							
	BB27—63 B	St. Marys st. and Concord ave.							
	BB27—64 B	Wales ave. between E. 142d and St. Marys st.							
	BB27—65 B	Southern blvd. between E. 142d and St. Marys sts.							
	BB27—66 B	Bruckner blvd.							
New York and Harlem R. R. Co.	C27—12 A	Railroad bridge across E. 138th st.							
	C27—13 A	Duct lines across approach to Major Deegan Expressway							
	C27—E 11		9	2339	E. of 130	C27	.....	6,025	49,400
	C27—E 12		9	2339	E. of 28				
	C27—E 13		9	2339	E. of 112				
New York and Harlem Railroad Co.	.....	Railroad viaduct and appurtenances across E. 135th st., Exterior st. and Major Deegan blvd.				C27—11A	.....	.....	750,000
New York and Harlem R. R. Co.—	D27—E 1		9	2383	E. of 61				
	D27—E 2		9	2366	E. of 1	D27	.....	3,850	7,400
New York and Harlem R. R. Co., Jackson ave. to E. 149th st. in St. Mary's Park	E27—62	68.80 x ir.	10	2557	1 R.R.	E27	.....	26,500	445,000
New York and Harlem R. R. Co.		Undercrossings across:							
	G27—13 B	E. 144th st.							
	G27—14 B	E. 149th st.							
	G27—15 B	Morris ave.							
	G27—16 B	E. 158th st.							
	G27—17 B	E. 161st st.							
	G27—18 B	E. 162d st.							
	G27—19 B	Brook ave. and E. 165th st.							
	G27—20 B	E. 167th st.							
	G27—21 B	E. 168th st.							
	G27—22 B	E. 169th st.							
	G27—23 B	E. 170th st.							
	G27—24 B	St. Pauls pl.							
	G27—25 B	E. 171st st.							
	G27—26 B	Claremont pkway.							
	G27—27 B	E. 173d st.							
	G27—28 B	E. 174th st.							
	G27—29 B	E. 175th st.							
	G27—30 B	E. 176th st.							
	G27—31 B	Tremont ave.							
	G27—32 B	E. 178th st.							
	G27—34 B	E. 180th st.							
	G27—35 B	E. 181st st.							
	G27—36 B	E. 182d st.				G27	.....	.....	468,800
	G27—37 B	E. 183d st.							
	G27—38 B	E. 187th st.							

Owner or Occupant	Description of Property: Sub-identification	Size of Lot	Section	Block	Lot	Identification Number	Value of Special Franchises as Finally Fixed and Equalized by the State Board of Equalization and Assessment	Value of Real Estate Unimproved	Value of Real Estate with Improvements Thereon
New York and Harlem R. R. Co.—(Cont.)—	G27—39 B	E. 188th st.							
	G27—40 B	E. 189th st.							
	G27—41 B	Fordham rd.							
	G27—42 B	E. 200th st., Bedford Park blvd.							
	G27—45 B	E. 204th st.							
	G27—47 B	Gun Hill rd.							
	G27—48 B	E. 233d st.							
	G27—52 B	E. 163d st. (part)							
	G27—53 B	E. 162d st. and Elton ave. (part)							
	G27—54 B	Washington ave. and E. 161st st.							
	G27—57 B	Brook ave.							
	G27—58 B	E. 156th st.							
	G27—59 B	Westchester ave. (part)							
	G27—60 B	E. 150th st. and St. Anns ave. (part)							
	G27—63 B	Concord ave. and St. Marys st.							
	G27—64 B	Wales ave.							
	G27—65 B	Southern blvd.							
	G27—66 B	Bruckner blvd.							
New York and Harlem R. R. Co.—West side E. 149th st.	.....	86 x 127	ir.	10	2599	90	K27—67	.....	12,000	450,000
New York and Harlem R. R. Co.—Spencer pl.	.....	53.8 x 200	ir.	9	2342	4	R27—1	.....	86,500	122,100
New York and Harlem R. R. Co.—Spencer pl.	.....	25.81 x 86.55	ir.	9	2342	20	R27—2	.....	775	1,200
New York Central R. R. Co.	.....	Foundations, structures, tracks and appurtenances—formerly assessed as special franchise.							
		Main Line							
	28ML—2A	Ice tunnel and appurtenances across E. 161st st.							
	28ML—28A	City land under city viaduct—High Bridge—under crossing				28ML	.....	.....	45,300
	28ML—28B	Cables and conduits across Exterior st.							
	28ML—60C	Tracks lengthwise in Macombs Dam Park							
New York Central R. R. Co.	.....	Foundations, structures, tracks and appurtenances—formerly assessed as special franchise.							
		Putnam Branch							
	28PB—59A	Tracks lengthwise on city land and under viaduct—High Bridge				28PB	.....	.....	500
	28PB—105A	W. 231st st. under crossing							
New York Central R. R. Co.—		Foundations, sub and superstructure:							
		Main line: Motthaven to City Line.							
		Putnam Branch: Sedgwick ave. to City Line.							
	A28—44	424.52 x	ir.	13	3410	420 Ex.E.			
	A28—44	424± x	ir.	18	3410	150 Ex.E.			
	A28—45	61.81 x	ir.	13	3411	130			
	A28—46	371.07± x	ir.	13	3412	875			
	A28—47	84.03 x	ir.	13	3417	908			
	A28—48	100.40 x	ir.	13	3418	69			
	A28—50	123.01± x	ir.	13	3420	716			
	A28—52	57.03 x	ir.	13	3427	100			
	A28—53	958± x	ir.	18	3428	185			
	A28—54	200.13 x	ir.	9	2443	4			
	A28—54	898.98 x	ir.	9	2448	72			
	A28—55	109.46 x 408.22	ir.	9	2348	85 Ex.E.			
	A28—56	109.48 x 270.27		9	2353	62			
	A28—57	102 x 279.54	ir.	9	2354	70			
	A28—58	82.27 x 365.87	ir.	9	2357	92			
	A28—59	200 x	ir.	9	2497	271			
	A28—59	70 x	ir.	9	2497	71			
	A28—60	50.01 x	ir.	9	2539	2 Ex.E.			
	A28—61	50.01 x 464.97	ir.	9	2540	8			
	A28—62	81.68 x 67.84	ir.	9	2541	4			
	A28—63	68.47 x	ir.	9	2541	180 Ex.E.			
	A28—64	67.44 x 334.93±	ir.	9	2542	42			
	A28—65	57.98 x 151.71	ir.	11	2884	7			
	A28—66	57.98 x	ir.	11	2884	20			
	A28—67	50.92 x1402.97	ir.	11	2882	130			
	A28—68	50 x	ir.	11	2883	1 Ex.E.			
	A28—69	50 x	ir.	11	3231	1 Ex.E.			
	A28—70	50 x	ir.	11	3231	40			
	A28—70.1	479.42 x	ir.	11	3231	250			
	A28—71	50 x 381.79	ir.	11	3231	152			
	A28—72	274.41 x	ir.	11	3231	286			
	A28—74	50.65 x	ir.	11	3244	2 Ex.E.			
	A28—76	50 x 783.17		11	3238	00			
	A28—77	50.04 x 421.22	ir.	11	3238	128			
	A28—78	120.18 x1183.84	ir.	12	3264	1			
	A28—79	75 x	ir.	11	3245	12 Ex.E.			
	A28—82	365 x	ir.	13	3402	700			
	A28—83	144 x	ir.	13	3407A	866			
	A28—86	104.9 x	ir.	9	2539	6 Ex.E.			
	A28—87	74.26 x	ir.	9	2539	7 Ex.E.			
	A28—88	181 x 492	ir.	9	2540	4			
	A28—89	80.18 x 80.50	ir.	9	2541	6			
	A28—90	40 x 783.64	ir.	9	2541	125			
	A28—91	40 x 318.96±	ir.	9	2542	41			
	A28—92	43.28 x 151.71	ir.	11	2884	5			
	A28—93	40.73 x	ir.	11	2884	18			
	A28—94	75.29 x1402.97		11	2882	132			
	A28—95	71.41 x	ir.	11	2883	3 Ex.E.			
	A28—96	40 x	ir.	11	3231	3 Ex.E.			
	A28—97	40 x	ir.	11	3231	42			
	A28—98	40.52 x	ir.	11	3231	150Ex.E.			
	A28—100	40 x	ir.	11	3244	4 Ex.E.			
	A28—102	40 x 753.17		11	3238	52			
	A28—103	40.01 x	ir.	11	3238	126			
	A28—104	65.37 x1154.02	ir.	12	3264	20			
	A28—105	40.04 x	ir.	12	3286	11			
	A28—106	59 x	ir.	12	3287	72	A28	.....	6,242,750	11,859,800
	A28—107	50.05 x 328.52	ir.	12	3288	30			
	A28—108	50.05 x	ir.	12	3289A	118			
	A28—109	66 x	ir.	12	3270A	75Ex.E.			
	A28—110	66.22 x	ir.	12	3271	100 Ex.E.			
	A28—111	73.28 x	ir.	13	3422	100			
	A28—E59	.....		9	2497	E. of 180			
	.....	Land and improvements not used by a railroad company for purposes of transportation.							
	NT28—50	123 x	ir.	13	3420	716			
	NT28—52	Parking lot							
	NT28—54	57 x	ir.	13	3427	100			
		10-story branch office building							
		Diner							

Owner or Occupant	Description of Property: Sub-Identification	Size of Lot	Section	Block	Lot	Identification Number	Value of Special Franchises as Finally Fixed and Equalized by the State Board of Equalization and Assessment	Value of Real Estate Unimproved	Value of Real Estate with Improvements Thereon
New York Central R. R. Co.—(Cont.)		Gas station							
		Platform—part							
		698 x ir.	9	2443	72				
	NT28—72	1-story brick garage			30 x 140				
		1-story concrete building			30 x 45				
		Truck scale							
		Boat house				NT28	..	396,450	1,575,550
		274 x ir.	11	3231	266				
	NT28—76	Parking area							
		50 x 783	11	3238	50				
	NT28—77	Parking area							
		50 x 241	11	3238	128				
	NT28—82	1-story concrete office building			65 x 80				
		1-story concrete shop building			65 x 70				
		1-story concrete shop building			20 x 30				
		Paved area							
		Railroad track							
		Crane							
		Gasoline pump and tank							
		2 gas stations							
		365 x ir.	13	3402	700				
	NT28—86	2-story frame boathouse			30 x 100				
		Storage area							
		104 x ir.	9	2539	6 Ex.E.				
	NT28—87	74 x ir.	9	2539	7 Ex.E.				
	NT28—106	59 x ir.	12	3267	106				
City of New York (Borough President)	.....	Nereid ave. bridge crossing N. Y. & H. R. R. & N. Y., N. H. & H. R. R.							
	B28—E1		12	3399	E. of 91				
	B28—E2		12	3399	E. of 1				
	B28—E3		17	5064	E. of 1	B28	.	.....	Exempt
City of New York (Borough President)	B28—E4		17	5064	E. of 10				
	.....	Highway bridges across N. Y. C. R. R. (Main Line):							
	BB28—61	W. 254th st.							
	BB28—63	W. 171st st. (part)							
	BB28—54	Concourse							
	BB28—54 A	E. 153d st.							
	BB28—61	Depot pl.							
	BB28—67	W. Tremont ave.							
	BB28—70	W. Fordham rd.							
	BB28—77	Kingsbridge rd.							
	BB28—55	Walton ave.				BB28	.....	.....	Exempt
	BB28—56	Gerard ave.							
	BB28—67	River ave.							
	BB28—69	Exterior st.							
	BB28—64	Foot bridge across right-of-way 180 feet south of Washington Bridge							
City of New York (Borough President)	.....	Grand Concourse, north of 151st st.							
City of New York (Borough President)			9	2348	E. of 66	BB28—E1	.....	.....	Exempt
	.....	E. 241st st. bridge crossing N. Y. & H. R. R. and N. Y., N. H. & H. R. R.							
	C28—E1		17	5064	E. of 1				
	C28—E2		17	5064	E. of 10				
	C28—E3		17	5064	E. of 50	C28	.....	.....	Exempt
	C28—E4		17	5101	E. of 1				
	C28—E5		17	5101	E. of 10				
City of New York (Board of Estimate)	C28—E6		17	5101	E. of 80				
City of New York (Borough President)	.....	Conduit lengthwise in Kingsbridge rd. and E. 194th st. from Webster ave. to a point 110 feet west of Bailey ave. Sections 11 and 12, formerly assessed as part of Special Franchise Ident. No. 28ML				C28-ML	.....	.....	138,000
		Highway bridges across N. Y. Central R. R. (Putnam Branch):							
	CC28—88	Depot pl.							
	CC28—90	W. 171st st. (part)							
	CC28—94	W. 177th st.							
	CC28—97	W. 184th st.							
	CC28—103	Kingsbridge rd.							
	CC28—104	W. 230th st.				CC28	.....	.....	Exempt
	CC28—106	W. 233d st.							
	CC28—109	W. 238th st.							
	CC28—110	Van Cortlandt Park							
New York Central R. R. Co.	CC28—105	W. 231st st.							
	CC28—107	W. 234th st.							
	.....	Street crossings:							
	G28—54 A	Grand Concourse							
	G28—55 A	Walton ave.							
	G28—56 A	Gerard ave.							
	G28—67 A	River ave.							
	G28—58 A	Cromwell ave. (undercrossing)							
	G28—59 A	Exterior st. (undercrossing)							
	G28—59 B	Central Bridge (undercrossing)							
	G28—61 A	Depot pl.							
	G28—63 A	W. 171st st. (under street bridge)							
	G28—64 A	Washington Bridge (undercrossing)							
	G28—57 A	W. Tremont ave. (undercrossing)							
	G28—77 A	Kingsbridge rd.							
	G28—88 A	Depot pl.				G28	.....	.....	55,600
	G28—90 A	W. 171st st. (undercrossing)							
	G28—91 A	Washington Bridge (undercrossing)							
	G28—94 A	W. Tremont ave. (undercrossing)							
	G28—103 A	Kingsbridge rd.							
	G28—104 A	W. 230th st.							
	G28—106 A	W. 233d st.							
	G28—107 A	W. 234th st.							
	G28—109 A	W. 238th st.							
New York Central R. R. Co., 192d st. and Exterior st.	.....	570.20 x ir.	11	3245	15Ex.E.	R28—1	.....	35,000	461,400
Surface Transit, Inc.		Property in streets, Sections 9 to 18, inclusive				39—O.D.	.....	.....	103,500
The Western Union Telegraph Co.		Special Franchise							
		This valuation includes the value of the tangible property situated in, upon, under or above streets, highways, public places and public waters and also the value of the franchise, right, authority or permission to occupy such streets, highways, public places and public waters; as described and certified by the New York State Board of Equalization and Assessment in Certificate Number C-0574.				44	12,687	.....	.....
Western Union Telegraph Co.	.....	Cables, wires and appurtenances on right-of-way of New York Central Railroad, New York and Harlem Railroad and on private property outside of main and branch offices. Sections 9 to 18, inclusive				A44	.....	.....	25,000
Western Union Telegraph Co.	...	Telegraph and teleprinter equipment, switchboards and appurtenances in leased quarters at branch offices. Sections 9 to 18, inclusive				B44	.....	.....	4,900

Owner or Occupant	Description of Property: Sub-Identification	Size of Lot	Section	Block	Lot	Identification Number	Value of Special Franchises as Finally Fixed and Equalized by the State Board of Equalization and Assessment	Value of Real Estate Unimproved	Value of Real Estate with Improvements Thereon
Western Union Telegraph Co.	.....	Equipment and wiring on subscribers premises, Section 9 to 18, inclusive				H44	.....	.....	36,800
Erie Railroad Co., E. 149th st. and Harlem River	.....	486.3 x ir.	9	2356	2Ex.E.	A66—1	.....	422,800	500,100
Erie Railroad Co.	.....	Land, foundations, tracks, etc., and appurtenances used for purposes of transportation. 488 x ir.	9	2356	2 Ex.E.	NT66—1	.....	109,200	371,600
Consolidated Edison Co. of New York	.....	East River Tunnel (Astoria Tunnel), pipes and appurtenances: Morris line to south side of E. 132d st.				A69 A	.....	1,000	141,000
	A69 A		10	2583	E.of 2				
Consolidated Edison Co. of New York, Inc.	.....	East River Tunnel (Astoria Tunnel), pipes and appurtenance: Morris Line to Bulkhead Line				A69 B	.....	480	89,000
	A69 B.1		10	2583	E.of 201				
	A69 B.2		10	2583	E.of 200				
Consolidated Edison Co. of New York, Inc.	A69 C	Portion of Astoria Tunnel under East River between Bronx-Queens Borough line and Bronx bulkhead line	10	2760	E.of 100	A69 C	.....	600	465,500
Consolidated Edison Co. of New York, Inc.		Tunnel shaft 26 feet in diameter, two 6-foot mains, elevators, equipment, head house and machinery for Astoria Tunnel				BB69—2	.....	17,500	276,100
N. S. E. 132d St., E. of Locust ave.	BB69—2	99 x 106.48 ir.	10	2583	450				
Consolidated Edison Co. of New York, Inc., Zerega ave. and Blackrock ave.	.....	390.13 x 206.18 ir.	14	3827	1	A75—1	.....	63,000	593,000
Consolidated Edison Co. of New York, Inc., Purdy st. and St. Raymond ave.	.....	388.2 x 211 ir.	15	3947	55	A75—2	.....	108,000	633,000
Consolidated Edison Co. of New York, Inc., 2475 Westchester ave.	.....	95.37 x 122 ir.	15	3974	43	A75—3	.....	35,000	676,000
Consolidated Edison Co. of New York, Inc., 3290 Laconia ave.	....	150 x 100 ir.	16	4614	30	A75—6	.....	30,000	1,048,000
Consolidated Edison Co. of New York, Inc., Brush ave. and Westchester Creek near E. 177th st.	.....	25± x 250.08 ir.	18	5293	100	A75—8	.....	2,500	23,000
Consolidated Edison Co. of New York, Inc., Zerega ave. & Westchester Creek	..	7 x 211.13	14	3826	41	A75—9	.....	350	350
Consolidated Edison Co. of New York, Inc., 810 E. Kingsbridge rd.	.....	125.82 x 94.14 ir.	11	3154	88	A79—4	.....	150,000	647,000
New York City Transit Authority (IRT Div.)	.....	"Suburban Line" in public streets, formerly assessed as Special Franchise to Manhattan Railway Co., Elevated railroad structure tracks and appurtenances, etc., from Bent. No. 154, between E. 147th st. and E. 148th st. to Fordham rd., including underground cables in C. T. & E. S. Duct system in Lincoln ave. and 3d ave. from Harlem River to 161st st. (S. S. No. 8)				80	.....	.....	Exempt
N. Y. C. Transit Authority (IRT Div.) 3195 3d ave.	.....	00.54 x 100	9	2366	40	E80—1	.....	.....	Exempt
N. Y. C. Transit Authority (IRT Div.) 3d ave.	.....	34 x 165 ir.	11	3061	72	E80—2	.....	.....	Exempt
Holmes Electric Protective Co., 391 E. 149th st.	.....	Central office equipment and appurtenances in leased quarters on Section 9, Block 2328, Lot 25				A82	.....	.....	60,000
Holmes Electric Protective Co.	.....	Equipment and wiring on subscribers premises, Section 9 to 18, inclusive				B82	.....	.....	164,300
Consolidated Edison Co. of New York, Inc., Walnut ave.-Locust ave., 136th-137th sts.	.....	202.81 x 350	10	2596	1	A85—10	.....	105,000	511,800
New York, New Haven and Hartford Railroad Co.	.....	Foundations, structures, tracks and appurtenances—formerly assessed as special franchise.				88	.....	.....	350,000
	88—8A	E. 132d st.			over crossing				
	88—8R	E. 132d st., steam pipe in conduit							
	88—14B	E. 138th st.			over crossing				
	88—20A	E. 149th st.			under crossing				
	88—21A	Leggett ave.			under crossing				
	88—23A	Longwood ave.			under crossing				
	88—24A	Lafayette ave.			under crossing				
	88—25A	Tiffany st.			under crossing				
	88—27A	Hunts Point rd.			under crossing				
	88—32A	Westchester ave.			under crossing				
	88—33A	Bronx river			lift bridge				
	88—36A	E. 177th st.			under crossing				
	88—37A	E. Tremont ave.			under crossing				
	88—37B	E. 180th st.			under crossing				
	88—39A	Unionport rd.			under crossing				
	88—41A	Williamsbridge rd.			under crossing				
	88—45A	Bronx and Pelham pkways.			under crossing				
	88—46A	Bruckner blvd.			under crossing				
	88—47A	Eastchester Creek			bridge across				
	88—48A	Barton Crossing			under crossing				
The New York, New Haven & Hartford R. R. Co.—	.....	Foundations, sub and superstructures and lands Bronx Kill to City Line, on:							
	A88— 4	2300 ir. x ir.	9	2260	62 Ex.E.				
	A88— 5	892.07 x ir.	10	2543	1 Ex.E.				
	A88— 7	1107± x ir.	10	2583	2 Ex.E.				
	A88— 9	110.46 x 216.11 ir.	10	2584	18 Ex.E.				
	A88—10	100 x 203.40 ir.	10	2585	20 Ex.E.				
	A88—11	100 x 206.09 ir.	10	2586	20 Ex.E.				
	A88—12	105.20 x 202.81 ir.	10	2587	22 Ex.E.				
	A88—13	100.08 x 202.16 ir.	10	2588	23 Ex.E.				
	A88—14	100.09 x 203.89 ir.	10	2589	25 Ex.E.				
	A88—15	101.08 x 214.90 ir.	10	2590	45 Ex.E.				
	A88—16	101.08 x 202.16 ir.	10	2591	38 Ex.E.				
	A88—17	100 x 221.20 ir.	10	2592	28 Ex.E.				
	A88—18	116.09 x 393.05 ir.	10	2599	141 Ex.E.				
	A88—19	209.27 x ir.	10	2599	200Ex.E.				
	A88—20	299.34 x ir.	10	2599	295				
	A88—21.2	1864.76 x ir.	10	2604	74				
	A88—21.1	69.46 x1864.76 ir.	10	2604	72				
	A88—21.3	251 x ir.	10	2604	251				
	A88—21.4	24 x 70.17 ir.	10	2604	295 Ex.E.				
	A88—22	436.31 x 463.78 ir.	10	2730	28				
	A88—23	561.55 x 285.69 ir.	10	2730	101				
	A88—24	111.88 x 314.41 ir.	10	2731	5				
	A88—25	173.92 x 406.15 ir.	10	2731	61				
	A88—26	165.82 x 400.78 ir.	10	2733	55				
	A88—27	175.72 x 551.24 ir.	10	2734	30				
	A88—28	171 x 524 ir.	10	2741	1				
	A88—29	151 x 240 ir.	10	2755	48				
	A88—30	142.09 x ir.	10	2755	48				
	A88—31	ir. x ir.	10	2755	138				

Owner or Occupant	Description of Property: Sub-Identification	Size of Lot	Section	Block	Lot	Identification Number	Value of Special Franchises as Finally Fixed and Equalized by the State Board of Equalization and Assessment	Value of Real Estate Unimproved	Value of Real Estate with Improvements Thereon
The New York, New Haven & Hartford R. R. Co.—	A88—31.1	148.06 x 134.71	ir.	10	2759	388			
	A88—32	109.02 x	ir.	10	2759	100			
	A88—32.1	109.02 x	ir.	10	2759	101			
	A88—32.2	102.71 x	ir.	10	2759	389			
	A88—33	200.51 x 140.95	ir.	11	3017	6			
	A88—34	106.71 x	ir.	14	3769	12			
	A88—35	102.31 x	ir.	15	3861	8			
	A88—36	307.04 x	ir.	15	3904	1			
	A88—37	307.04 x	ir.	15	3910	1			
	A88—38.1	160.44 x 91.39±	ir.	15	4018	22			
	A88—38.2	254.96 x 91.39±	ir.	15	4022	26			
	A88—38.3	251.92 x 122.74	ir.	15	4023	27			
	A88—38.4	241.32 x 182.06	ir.	15	4024	29			
	A88—38.5	269.82 x	ir.	15	4025	27			
	A88—39	119.07 x 60.54	ir.	15	4041	5			
	A88—40	1713.09 x	ir.	15	4042	1 Ex.E.			
	A88—41	155.81 x	ir.	15	4062	31			
	A88—41	815.14± x	ir.	16	4067	16			
	A88—41	203.50 x 511.50	ir.	15	4067	164			
	A88—42	289.76± x	ir.	15	4085	1			
	A88—43	244.57 x	ir.	15	4228	1 Ex.E.			
	A88—45	220.96 x 704.20	ir.	15	4334	75	A88	.....	10,448,325	15,913,100
	A88—46	220.96 x	ir.	16	4411	1			
	A88—47.1	196.14 x	ir.	17	5131	1			
	A88—47.2	225 x	ir.	17	5135	100			
	A88—47.3	548.35 x	ir.	17	5140	90			
	A88—48	99 x	ir.	18	5650	100			
	A88—49	143± x	ir.	18	5852	1			
	A88—91	1068± x 147.49	ir.	12	3399	91 Ex.E.			
	A88—92	895.48 x	ir.	17	5064	1 Ex.E.			
	A88—94	644.84 x 75±	ir.	17	5101	1 Ex.E.			
	A88—95	87± x	ir.	17	5104	29			
The New York, New Haven & Hartford R. R. Co.	.....	Land and improvements not used by a railroad company for purposes of transportation—							
	NT88—4	1-story frame warehouse				35 x 1010			
		2 coal yards							
		Frame platform							
		2300 x	ir.	9	2260	62			
	NT88—5	1-story brick train shed				150 x 760			
		1-story brick garage				70 x 100			
		1-story frame platform				300 x 1200			
		1-story cement block freight house				100 x 900			
		1-story frame shack				20 x 10			
		1-story brick garage				45 x 100			
		892 x	ir.	10	2543	1			
	NT88—7	1-story frame shed				70 x 00			
		1-story brick warehouse				60 x 400			
		Coal yard							
		1107 x	ir.	10	2583	2			
	NT88—21.2	Coal hopper							
		1-story frame platform				25 x 430			
		1-story frame shed							
		2 storage yards					NT88	.....	1,247,500	2,744,100
		1864 x	ir.	10	2604	74			
	NT88—27	175 x 551	ir.	10	2734	30			
	NT88—28	1-story brick building				30 x 100			
		171 x 524	ir.	10	2741	1			
	NT88—29	151 x 240	ir.	10	2741	66			
	NT88—32	1-story brick building				40 x 100			
		109 x	ir.	10	2759	100			
	NT88—36	3 coal yards							
		Parking							
		307 x	ir.	15	3904	1			
	NT88—37	Coal yard							
		307 x	ir.	15	3910	1			
	NT88—38.4	241 x 182	ir.	15	4029	29			
	NT88—38.5	269 x	ir.	15	4025	27			
	NT88—40	1-story frame platform—part				12 x 60			
		1713 x	ir.	15	4042	1			
	NT88—41	1-story brick building				45 x 65			
		155 x	ir.	15	4062	31			
	NT88—47.1	1-story frame shed				27 x 30			
		196 x	ir.	17	5131	1			
	NT88—47.2	Parking area							
		225 x	ir.	17	5135	100			
		Highway bridges across N. Y., N. H. & H. R. R. Co at:							
City of New York (Borough President)	AA88—20 A	E. 149th st.							
	AA88—21 A	Leggett ave.							
	AA88—22 A	E. 156th st.							
	AA88—23 A	Longwood ave.							
	AA88—24 A	Lafayette ave.							
	AA88—25 A	Tiffany st.							
	AA88—28 A	Faile st.							
	AA88—20 A	Bryant ave.							
	AA88—32 A	Westchester ave.							
	AA88—35 A	E. 174th st.							
	AA88—36 A	E. 177th st.							
	AA88—37 A	E. Tremont ave. (Walker ave.)							
	AA88—38 A	Van Buren st. (foot bridge)					AA88	.....	.....	Exempt
	AA88—38 B	Melville st. (foot bridge)							
	AA88—38 C	Taylor ave. (foot bridge)							
	AA88—38 D	Garfield st. (foot bridge)							
	AA88—38 E	White Plains rd.							
	AA88—41 A	Williamsbridge rd.							
	AA88—45 A	Bronx and Pelham pkways.							
	AA88—46 A	Baychester ave.							
	AA88—48 A	City Island station crossing (Bartow street crossing) ..							
	AA88—31 A	Bruckner blvd.							
	AA88—41 D	Hone ave. (foot bridge)							
	AA88—41 E	Lurting ave. (foot bridge)							
	AA88—39 A	Unionport rd.							
	AA88—26 A	Barretto st.							
	AA88—27 A	Runts Point ave.							
New York, New Haven and Hartford R. R. Co.		Railroad crossings:							
	B88— 9 A	E. 133d st. (overcrossing)							
	B88—10 A	E. 134th st. (overcrossing)							
	B88—11 A	E. 135th st. (overcrossing)							
	B88—12 A	E. 136th st. (overcrossing)							
	B88—13 A	E. 137th st. (overcrossing)					B88	.....	.....	284,500
	B88—15 A	E. 139th st. (overcrossing)							
	B88—16 A	E. 140th st. (overcrossing)							
	B88—03 A	New York and Harlem crossover (overcrossing)							

Owner or Occupant	Description of Property: Sub-Identification	Size of Lot	Section	Block	Lot	Identification Number	Value of Special Franchises as Finally Fixed and Equalized by the State Board of Equalization and Assessment	Value of Real Estate Unimproved	Value of Real Estate with Improvements Thereon
New York, New Haven and Hartford Railroad Co.—(Cont.)—	B88—26 A	Barretto st (undercrossing)							
	B88—28 A	Faile st. (undercrossing)							
	B88—29 A	Bryant ave. (undercrossing)							
	B88—31 A	Bruckner blvd. (undercrossing)							
New York, New Haven and Hartford Railroad Co.	.....	Spur tracks crossing at:							
	C88—8 S	E. 132d st.							
	C88—9 S	E. 133d st.							
	C88—10 S	E. 134th st.							
	C88—11 S	E. 135th st.							
	C88—12 S	E. 136th st.							
	C88—18 S	E. 137th st.				C88	.....	.....	4,300
	C88—S	Walnut ave.							
	C88—50B	E. 132d st.							
	C88—11 SS	Walnut ave.							
New York, New Haven and Hartford R. R. Co.	.....	Foundations, sub and superstructure:							
	E88—E 9.1		10	2584	E. of 17				
	E88—E 9.2		10	2584	E. of 22				
	E88—E 10.1		10	2585	E. of 19				
	E88—E 10.2		10	2585	E. of 24				
	E88—E 11.1		10	2586	E. of 58				
	E88—E 11.2		10	2586	E. of 24				
	E88—E 12		10	2587	E. of 28	E88	.....	93,220	151,300
	E88—E 13.1		10	2588	E. of 22				
	E88—E 13.2		10	2588	E. of 27				
	E88—E 14		10	2589	E. of 61				
	E88—E 15		10	2590	E. of 44				
	E88—E 16		10	2591	E. of 74				
	E88—E 17		10	2592	E. of 62				
	E88—E 18		10	2599	E. of 100				
	E88—E 19		17	5131	E. of 17				
	E88—E 20		17	5131	E. of 18				
	E88—E 21.1		10	2543	E. of 30				
	E88—E 21.2		10	2543	E. of 40				
	E88—E 21.3		10	2543	E. of 50				
	E88—E 22		10	2604	E. of 600				
	E88—E 23		15	4042	E. of 370				
New York, New Haven and Hartford R. R. Co.	.....	Railroad bridges crossing at:							
New York, New Haven and Hartford R. R. Co.	F88—42 A	Eastchester rd. (Pt.)				F88	.....	.....	113,000
	F88—40 A	Bear Swamp rd. (Pt.)							
New York, New Haven and Hartford R. R. Co.	.....	Railroad bridge crossing at E. 141st st.				F88—17 A	.....	.....	41,000
New York, New Haven and Hartford R. R. Co.	.....	Street crossings:							
	G88—8 A	Overcrossing (part) E. 138th st.							
	G88—20 A	Undercrossing (part) E. 149th st.							
	G88—21 A	Undercrossing (part) Leggett ave.							
	G88—23 A	Undercrossing (part) Longwood ave.							
	G88—24 A	Undercrossing (part) Lafayette ave.							
	G88—25 A	Undercrossing (part) Tiffany st.				G88	.....	.....	35,800
	G88—27 A	Undercrossing (part) Hunts Point rd.							
	G88—32 A	Undercrossing (part) Westchester ave.							
	G88—36 A	Undercrossing (part) E. 177th st.							
	G88—37 A	Undercrossing (part) E. Tremont ave.							
	G88—39 A	Undercrossing (part) Unionport rd.							
The Central Railroad Co. of New Jersey, Walter P. Gardner, Trustee	100—1A	Foundations, structures, tracks and appurtenances—formerly assessed as special franchise. 3d ave. between Southern blvd. and Harlem River—grade crossing				100	.....	.....	700
The Central Railroad Co. of New Jersey		Freight Terminal, Land, Buildings and Appurtenances							
	A100—1	518 x	lr.	9	2316	36			
	A100—2	195.37 x	lr.	9	2319	55			
	A100—2.1	13.40 x 226.13		9	2319	99	A100	.....	334,500	357,100
	A100—E1	.....		9	2319	E. of 2			
The Central Railroad Co. of New Jersey	.....	Land and improvements not used by a railroad for purposes of transportation.							
	NT100—2	Coal silos, office, etc.				NT100	.....	51,500	132,100
		195 x	lr.	9	2319	55			
Summit Holding Co., Inc.	.....	Float bridge on		9	2316	35	A100-A	.....	.....	14,000
Surface Transit, Inc.	.....	Tracks & appurtenances in White Plains Road from 233d st. to Mt. Vernon City Line. Section 17				107—O.D.	.....	.....	2,500
Lehigh Valley Railroad Co.	.....	Land, foundations, track, etc. and appurtenances used for purposes of transportation							
	.....	Exterior st. grade crossing				328AB	.....	.....	1,000
Lehigh Valley Railroad Co.	.....	Land, foundations, track, etc. and appurtenances used for purposes of transportation							
		336.29 x 518.07	lr.	9	2349 112 Ex.E.	A328—1	.....	465,900	535,500
Lehigh Valley Railroad Co.	.....	Land and improvements not used by a railroad company for purposes of transportation							
	.....	Warehouses, coal silos, scales, offices, etc.				NT328—1	.....	121,100	292,700
		336 x 518	lr.	9	2349 112 Ex.E.				
The Lehigh Valley Railroad Co.	.....	Land, foundations, track, etc. and appurtenances used for purposes of transportation							
		31.70 x 175	lr.	9	2349 110	A328—2	.....	24,600	31,100
Lehigh Valley Railroad Co.	.....	Land and improvements not used by a railroad company for purposes of transportation							
	.....	Coal silos—pt.—etc.				NT328—2	.....	3,400	14,900
		31 x 175	lr.	9	2349 110				
The Lehigh Valley Railroad Co.	.....	Land, foundations, track, etc. and appurtenances used for purposes of transportation							
		62.36 x 345.91	lr.	9	2349 101	A328—3	.....	131,500	143,600
The Lehigh Valley Railroad Co.	.....	Land and improvements not used by a railroad company for purposes of transportation							
	.....	Coal silos—pt.—offices, etc.				NT328—3	.....	17,500	44,400
		62 x 345	lr.	9	2349 101				
The Lehigh Valley Railroad Co., W. S. Major Wm. F. Deegan blvd., south of 144th st.	.....	839.57 x 345.91	lr.	9	2349 50 Ex.E.	A328—4	.....	383,000	410,500
New York Connecting Railroad Co.	.....	Foundations, structures, tracks and appurtenances—formerly assessed as special franchise							
	340—100A	E. 132d st. over crossing							
	340—100B	E. 132d st. over crossing							
	340—101A	E. 133d st. over crossing							
	340—102A	E. 134th st. over crossing							
	340—103A	E. 135th st. over crossing							
	340—104A	E. 136th st. over crossing				340	.....	.....	200,000
	340—105A	E. 137th st. over crossing							
	340—106A	E. 138th st. over crossing							

Owner or Occupant	Description of Property: Sub-Identification	Size of Lot	Section	Block	Lot	Identification Number	Value of Special Franchises as Finally Fixed and Equalized by the State Board of Equalization and Assessment	Value of Real Estate Unimproved	Value of Real Estate with Improvements Thereon
New York Connecting Railroad Co.—(Contd.)—	340—106B	E. 138th st. ..... over crossing							
	340—107A	E. 139th st. ..... over crossing							
	340—108A	E. 140th st. ..... over crossing							
	340—109A	E. 141st st. ..... over crossing							
	340—109B	E. 141st st. ..... over crossing							
New York Connecting Railroad Co..	.....	Foundations, sub and superstructure on:							
	A340—100	20.57 x 222.49 tr.	10	2584	17 Ex.E.				
	A340—100	60.05 x 216.11 tr.	10	2584	22 Ex.E.				
	A340—101	23.58 x 169.93 tr.	10	2585	19 Ex.E.				
	A340—101	47.41 x 203.40 tr.	10	2585	24 Ex.E.				
	A340—102	20.22 x 203.74 tr.	10	2586	58 Ex.E.				
	A340—102	47.41 x 207.98 tr.	10	2586	24 Ex.E.				
	A340—103	47.41 x 202.81 tr.	10	2587	28 Ex.E.				
	A340—104	20.22 x 202.16 tr.	10	2588	22 Ex.E.				
	A340—104	47.41 x 202.81 tr.	10	2588	27 Ex.E.				
	A340—105	20.22 x 202.16 tr.	10	2589	61 Ex.E.				
	A340—105	39 x 203.89 tr.	10	2589	29				
	A340—106	20.22 x 202.16 tr.	10	2590	44 Ex.E.				
	A340—106	47.92 x 214.99 tr.	10	2590	49				
	A340—107	20.22 x 202.16 tr.	10	2591	74 Ex.E.				
	A340—107	41.94 x 202.16 tr.	10	2591	42				
	A340—108	20.22 x 224.34 tr.	10	2592	62 Ex.E.				
	A340—108	44 x 200 tr.	10	2592	32				
	A340—109	44 x 372.54 tr.	10	2599	189				
	A340—E96	.....	10	2543	E. of 1				
	A340—E99	.....	10	2583	E. of 2				
	A340—E100	.....	10	2584	E. of 18	A340	.....	148,315	2,700,000
	A340—E101	.....	10	2585	E. of 20				
	A340—E102	.....	10	2586	E. of 20				
	A340—E103	.....	10	2587	E. of 22				
	A340—E104	.....	10	2588	E. of 23				
	A340—E105	.....	10	2589	E. of 25				
	A340—E106	.....	10	2590	E. of 45				
	A340—E107	.....	10	2591	E. of 35				
	A340—E108	.....	10	2592	E. of 28				
	A340—E109	.....	10	2599	E. of 141				
	A340—E110	.....	10	2590	E. of 100				
	A340—E111	.....	10	2599	E. of 200				
New York Connecting Railroad Co.....	.....	Railroad bridges across:							
	B340—101 B	E. 133d st.							
	B340—102 B	E. 134th st.							
	B340—103 B	E. 135th st.							
	B340—104 B	E. 136th st.				B340	.....	.....	130,000
	B340—105 B	E. 137th st.							
	B340—107 B	E. 139th st.							
	B340—108 B	E. 140th st.							
Consolidated Edison Co. of New York, Inc., Locust ave., E. 132d st. and East River	....	476.36 x 449.19 tr.	10	2553	505	A356—1	.....	477,000	55,100,000
Consolidated Edison Co. of New York, Inc., E. 132d st., Locust and Walnut aves.	..	212.96 x 550	10	2593	1	A356—2	.....	119,000	400,000
Consolidated Edison Co. of New York, Inc., E. 133d st., E. 134th st., Locust and Walnut aves.		203.4 x 550	10	2593	50	A356—3	.....	119,000	3,600,000
Consolidated Edison Co. of New York, Inc., 1081 Lafayette ave.	....	79.96 x 227.11 tr.	10	2751	65	A356—4	.....	37,500	796,500
Consolidated Edison Co. of New York, Inc., N. W. C. 188th st. and Park ave.	...	147.83 x 125.96 tr.	11	3033	57	A356—7	.....	57,500	428,000
Consolidated Edison Co. of New York, Inc., S. E. C. of W. 238th st. and Irwin ave.	.....	150 x 125 tr.	13	3414	201	A356—8	.....	31,500	710,000
Consolidated Edison Co. of N. Y., Inc., E. 179th st. & 3d ave.	.....	205± x tr.	11	3061	80	A356—9	.....	300,000	5,520,000
Consolidated Edison Co. of N. Y., Inc...	.....	100 x 100	18	5576	40	A356—10	.....	10,000	210,000
Consolidated Edison Co. of New York, Inc., E. Tremont ave.	.....	118.9 x 110.4 tr.	18	5531	100	A356—11	.....	16,600	279,600
Consolidated Edison Co. of New York, Inc.	.....	Cable runs							
		15 x tr.	10	2623	21	A356 12	.....	2,500	2,500
Consolidated Edison Co. of New York, Inc., White Plains Rd.	.....		15	4042	350	A356—13	.....	106,000	107,000
Consolidated Edison Co. of New York, Inc., Bronxdale Ave.	.....	602 x 652 tr.	15	4042	370 Ex.E.	A356—14	.....	882,000	1,875,500
Consolidated Edison Co. of New York, Inc., Matthews Ave.	.....	84 x 95 tr.	15	4043	10	A356—15	.....	5,500	5,500
Consolidated Edison Co. of New York, Inc. (Electric Department)	.....	Poles and fixtures							
		Overhead conductors							
		Underground conductors							
		Line transformers and devices outside of public streets, highways or places, and outside of Consolidated Edison Co. of N. Y., Inc., owned land or buildings. Sections 9 to 18, inclusive				A356 1A	.....	.....	2,444,000
Consolidated Edison Co. of New York, Inc.	..	Bridge across Locust ave.				A356—10 A	.....	.....	37,000
Consolidated Edison Co. of New York, Inc.	....	Bridge across E. 133d st.				A356—11 A	.....	.....	12,500
Consolidated Edison Co. of New York, Inc.	.....	Bridge across E. 133d st.				A356 -12 A	.....	.....	12,500
Consolidated Edison Co. of New York, Inc.	....	Underground ducts and cables across Locust ave.				A356—13 A	.....	.....	12,500
Consolidated Edison Co. of New York, Inc.	...	Underground ducts and cables across E. 133d st.				A356—14 A	.....	.....	12,500
Consolidated Edison Co. of New York, Inc.	.....	Oil conduit under and across Locust ave., about 33 feet north of E. 132d st.				A356—15 A	.....	.....	12,500
Hoe, R., and Company, Inc.	350 B	Track across Locust ave. between E. 137th and E. 138th sts.							
	359 D	Track across Walnut ave. between E. 137th and E. 138th sts.				359	.....	.....	5,500
	359 E	Conduit across Walnut ave., 131 feet south of E. 138th st.							
	359 F	Conduit across Locust ave., 3' 9" north of E. 137th st...							
	359 G	Three pipes under and across Locust ave., 73' 6" north of E. 137th st.							
	359 H	Four pipes under and across Walnut ave., 75' 10" north of E. 137th st.							

Owner or Occupant	Description of Property: Sub-Identification	Size of Lot	Section	Block	Lot	Identification Number	Value of Special Franchises as Finally Fixed and Equalized by the State Board of Equalization and Assessment	Value of Real Estate Unimproved	Value of Real Estate with Improvements Thereon
City of New York (Borough Pres.—Bureau of Sewers)	.....	Sewers, sub and superstructures, pipes, culverts, basins, easements, etc.:							
	380—E 1	.....	10	2543	E. of 1				
	380—E 2	.....	9	2319	E. of 120				
	380—E 3	.....	9	2339	E. of 13				
	380—E 5	.....	9	2349	E. of 112				
	380—E 6	.....	9	2539	E. of 2				
	380—E 7	.....	17	4971	E. of 9				
	380—E 8	.....	17	4971	E. of 44				
	380—E 9	.....	17	4971	E. of 45				
	380—E 10	.....	17	4971	E. of 50				
	380—E 11	.....	17	4969	E. of 4				
	380—E 12	.....	17	4969	E. of 5				
	380—E 13	.....	17	4969	E. of 37				
	380—E 14	.....	17	4969	E. of 38				
	380—E 15	.....	17	5101	E. of 1				
	380—E 16	.....	17	5101	E. of 10				
	380—E 17	.....	15	4209	E. of 7				
	380—E 18	.....	15	4209	E. of 9				
	380—E 19	.....	15	4209	E. of 10				
	380—E 20	.....	15	4209	E. of 111				
	380—E 21	.....	15	4209	E. of 64				
	380—E 22	.....	15	4209	E. of 68				
	380—E 23	.....	15	4209	E. of 69				
	380—E 24	.....	13	3419	E. of 91	380	.....	.....	Exempt
	380—E 26	.....	10	2543	E. of 30				
	380—E 30	.....	11	3244	E. of 4				
	380—E 31	.....	11	3244	E. of 2				
	380—E 32	.....	11	2883	E. of 1				
	380—E 33	.....	11	2883	E. of 3				
	380—E 34	.....	11	3231	E. of 1				
	380—E 35	.....	11	3231	E. of 3				
	380—E 36	.....	9	2539	E. of 2				
	380—E 37	.....	11	3244	E. of 63				
	380—E 38	.....	18	5540	E. of 1				
	380—E 39	.....	18	5540	E. of 75				
	380—E 40	.....	18	5554	E. of 1				
	380—E 41	.....	18	5555	E. of 1				
	380—E 42	.....	11	3245	E. of 12				
	380—E 43	.....	11	3245	E. of 15				
	380—E 44	.....	13	3410	E. of 420				
	380—E 45	.....	13	3410	E. of 150				
	380—E 49	.....	18	5409	E. of 2				
	380—E 50	.....	15	4117	E. of 1				
	380—E 51	.....	18	5380	E. of 1				
	380—E 57	.....	10	2771	E. of 2				
	380—E 58	.....	10	2640	E. of 1				
	380—E 59	.....	16	4748	E. of 20				
	380—E 60	.....	16	4748	E. of 37				
	380—E 52	.....	11	2883	E. of 1				
	380—E 53	.....	11	2883	E. of 3				
	380—E 54	.....	11	3244	E. of 2				
	380—E 55	.....	11	3244	E. of 4				
	380—E 56.1	.....	10	2605	E. of 30				
	380—E 56.2	.....	10	2605	E. of 49				
	380—E 57.1	.....	10	2771	E. of 74				
	380—E 61	.....	10	2777	E. of 196				
	380—E 62	.....	11	2883	E. of 70				
	380—E 63	.....	11	2883	E. of 70				
	380—E 64	.....	11	2883	E. of 80				
	380—E 65	.....	11	2883	E. of 80				
	380—E 66	.....	11	2883	E. of 81				
	380—E 67	.....	11	2883	E. of 81				
	380—E 68	.....	11	3231	E. of 125				
	380—E 69	.....	11	3231	E. of 498				
	380—E 70	.....	11	3231	E. of 500				
	380—E 71	.....	11	3245	E. of 3				
	380—E 72	.....	11	3245	E. of 51				
	380—E 73	.....	10	2599	E. of 89				
	380—E 74	.....	10	2599	E. of 175				
	380—E 75	.....	13	3410	E. of 262				
	380—E 61.1	.....	10	2777	E. of 205				
City of New York (Police Dept.)	.....	Traffic Signals—Sub and superstructures, wires, cables and appurtenances in streets and public places.....				381	.....	.....	Exempt
N. Y. C. Transit Authority (IRT Div.)..	.....	Foundations, roadbed, sub and superstructure, tunnel, stations, etc., Contract No. 1:							
	382—1	37 x ir.	9	2294	55				
	382—E1	.....	9	2349	E. of 112	382	.....	.....	Exempt
	382—E2	.....	9	2348	E. of 43				
	382—E3	.....	9	2346	E. of 82				
City of New York (Dept. of Water Supply, Gas & Elec.)	.....	Street Lighting System — Lamp-posts, foundations, standard and parkway poles, brackets, fire alarm brackets, Luminaires, fire alarm luminaires, lamp fixtures, time switches and relays, and Group Control Equipment				383	.....	.....	Exempt
City of New York (Dept. of Water Supply, Gas & Elec.)	.....	Water Supply System—Sub and superstructures in streets and outside of streets, in public places and public waters and on easements comprising: Old Croton Aqueduct, Highbridge Aqueduct and bridge structure across Harlem River, New Croton Aqueduct, Bronx River 48" conduit, City tunnels Nos. 1 and 2.....							
	399—E 1	.....	9	2533	E. of 1				
	399—E 2	.....	12	3399	E. of 1				
	399—E 3	.....	17	5048	E. of 17				
	399—E 4	.....	17	5048	E. of 24				
	399—E 5	.....	17	5048	E. of 25				
	399—E 6	.....	17	5048	E. of 26				
	399—E 7	.....	17	5048	E. of 36				
	399—E 8	.....	17	5048	E. of 43	399	.....	.....	Exempt
	399—E 9	.....	17	5048	E. of 45				
	399—E 10	.....	12	3399	E. of 91				
	399—E 11	.....	10	2741	E. of 66				
	399—E 14	.....	10	2777	E. of 30				
	399—E 15	.....	10	2777	E. of 196				
	399—E 15.1	.....	10	2777	E. of 200				
	399—E 15.2	.....	10	2777	E. of 250				
	399—E 16	.....	10	2779	E. of 1				
	399—E 17	.....	10	2779	E. of 10				
	399—E 18	.....	10	2779	E. of 16				
	399—E 19	.....	10	2779	E. of 60				
	399—E 25	.....	10	2751	E. of 50				

Owner or Occupant	Description of Property: Sub-Identification	Size of Lot	Section	Block	Lot	Identification Number	Value of Special Franchises as Finally Fixed and Equalized by the State Board of Equalization and Assessment	Value of Real Estate Unimproved	Value of Real Estate with Improvements Thereon
City of New York (Dept. of Water Supply, Gas & Elec.)—(Cont.)—	399—E 26	.....	18	5655	E. of 310				
	399—E 27	.....	10	2741	E. of 100				
	399—E 28	.....	17	5048	E. of 39				
	399—E 29	.....	17	5048	E. of 40				
	399—E 30	.....	17	5048	E. of 41				
	399—E 31	.....	17	5048	E. of 42				
	399—E 32	.....	17	5048	E. of 46				
	399—E 33	.....	17	5048	E. of 47				
	399—E 34	.....	17	5048	E. of 48				
	399—E 35	.....	17	5048	E. of 49				
	399—E 36	.....	17	5048	E. of 70				
Wilson & Co., Inc.	...	Northerly half of tunnel across Brook ave., 240 feet north of E. 152d st., Section 9				429	.....	.....	6,000
City of New York (Department of Public Works)	.....	Waterway bridges:							
	450 A	Willis ave. across Harlem River							
	450 B	Third ave., across Harlem River and connecting ramps							
	450 C	145th st., across Harlem River							
	450 D	Macombs Dam, 155th st., across Harlem River							
	450 E	University Heights, across Harlem River							
	450 F	Westchester ave., across Bronx River							
	450 O	Unionport Bridge, across Westchester creek							
	450 H	Pelham Bridge, across Eastchester Bay				450	.....	.....	Exempt
	450 I	City Island Bridge, across Pelham Bay Narrows							
	450 J	Eastchester ave., across Eastchester Creek							
	450 K	Washington Bridge, across Harlem River							
	450 L	Bruckner blvd., across Bronx River							
	450 M	Madison ave. Bridge, across Harlem River							
	450 N	E. 174th st. Bridge, across Bronx River							
	450 O	Hutchinson River pkway. extension, crossing Eastchester Creek							
City of New York (Department of Public Works)	.....	Easement for Willis Ave. Bridge on N. Y., N. H. & H. R. R.							
	A450—E2	.....	9	2260	E. of 62	A450	.....	.....	Exempt
City of New York (Borough Pres.)	.....	Waterway Bridges:							
	476 A	West Farms ave., across Bronx River							
	476 B	E. 233d st., across Bronx River				476	.....	.....	Exempt
	476 C	180th st., across Bronx River							
City of New York (Borough Pres.)	.....	Highway Bridges:							
	A476 A	Ramp at E. 177th st. across New York, New Haven and Hartford R. R.							
	A476 B	Viaduct over 8th Ave. subway yard at Jerome ave. and Bedford Park blvd.							
	A476 C	Bridge at 233d st. across Bronx River pkway							
	A476 D	Oun Hill rd. bridge across Bronx River				A476	.....	.....	Exempt
	A476 E	Viaduct over 8th Ave. subway yard at Jerome ave. and W. 205th st.							
	A476 F	Bridge at 138th st. across Exterior st.							
Liebmann Breweries, Inc.	509 C	Tunnel across 3d ave., 211 feet south of E. 169th st.				509	.....	.....	7,200
N. Y. C. Transit Authority (IRT Div.),	.....	Rapid Transit Structures and Appurtenances in public streets formerly assessed as Special Franchise to I.R.T. Co., as follows:							
	532—1 A	Tunnel, tracks and appurtenances in Sedgwick ave.							
	532—2 A	Tunnel, tracks and appurtenances in Summit ave.							
	.....	Elevated structure, tracks and appurtenances over:							
	532—4 A	Jerome ave.							
	432—5 A	Cromwell ave. (Park land)				532	.....	.....	Exempt
	.....	Including structures lengthwise in public streets constructed under extension certificates, as follows:							
	.....	162d st. connection from Summit ave. to Anderson ave.							
N. Y. C. Transit Authority (IRT Div.),	.....	Foundations, roadbed, sub and superstructure, 8th ave. at 162d st. connection on the following:							
	E532—4	138.03 x 99.99 lr.	9	2504	45				
	E532—6	235.02 x 165 lr.	9	2493	7	E532	.....	.....	Exempt
	E532—6	38.08 x lr.	9	2493	6				
N. Y. C. Transit Authority (IRT Div.),	.....	Sub and superstructure 8th ave. and 162d st. connection on the following easements:							
	F532—E1	.....	9	2539	E. of 6				
	F532—E2	.....	9	2539	E. of 3				
	F532—E3	.....	9	2539	E. of 7				
	F532—E4	.....	9	2523	E. of 49				
	F532—E5	.....	9	2523	E. of 50				
	F532—E6	.....	9	2523	E. of 51				
	F532—E7	.....	9	2523	E. of 52	F532	.....	.....	Exempt
	F532—E8	.....	9	2523	E. of 54				
	F532—E9	.....	9	2523	E. of 71				
	F532—E10	.....	9	2524	E. of 14				
	F532—E11	.....	9	2524	E. of 12				
	F532—E12	.....	9	2524	E. of 16				
	.....	Webster ave. extension from E. 194th st. to Gunhill and White Plains rds.							
	F532—E13	.....	12	3273	E. or 101				
	F532—E31	.....	12	3273	E. of 1				
	F532—31	.....	12	3273	102				
N. Y. C. Transit Authority (IRT Div.), 1048 Simpson st.	.....	50 x 100	10	2726	64	G532—1	.....	.....	Exempt
N. Y. C. Transit Authority (IRT Div.), 2638 Jerome ave.	.....	50 x 114.12 lr.	11	3202	46	G532—4	.....	.....	Exempt
N. Y. C. Transit Authority (IRT Div.), W. 240th st. near Broadway	.....	665.05 x 560.31 lr.	13	3414	401	G532—5	.....	.....	Exempt
N. Y. C. Transit Authority (IRT Div.), 2471 Westchester ave.	.....	50.06 x 122	15	3974	48	G532—9	.....	.....	Exempt
N. Y. C. Transit Authority (IRT Div.), Baychester ave. & 241st st.	.....	917.05 x lr.	17	5085	100	G532—10	.....	.....	Exempt
N. Y. C. Transit Authority (IRT Div.), N. S. Westchester ave., E. of Commonwealth ave.	.....	81.42 x 101.56 lr.	14	3785	5	G532—11	.....	.....	Exempt
N. Y. C. Transit Authority (IRT Div.)—N. S. Roberts ave., E. S. Mulford ave.	.....	96.33 x 75.89 lr.	15	4161	5	G532—12	.....	.....	Exempt
Rosam Refrigeration Co.	.....	Southerly half of tunnel across Brook ave., 48 feet north of E. 152d st., Section 9				554	.....	.....	9,800
Harlem Transfer Company, southwest corner Park ave. and E. 135th st.	.....	330.01 x 417.39 lr.	0	2319	120 Ex E.	635—1	.....	454,500	528,200
Harlem Transfer Company, south of E. 135th st., west of Park ave.	.....	35 x 100	9	2319	62	635—2	.....	8,900	16,000
Harlem Transfer Company	.....	Foundations, structures, tracks and appurtenances—formerly assessed as special franchise				635A	.....	.....	1,500
	.....	Track lengthwise in Park ave. south of 135th st.							

Owner or Occupant	Sub-Identification	Description of Property: Size of Lot	Section	Block	Lot	Identification Number	Value of Special Franchises as Finally Fixed and Equalized by the State Board of Equalization and Assessment	Value of Real Estate Unimproved	Value of Real Estate with Improvements Thereon
Harlem Transfer Company	.....	Land, foundations, tracks, etc. and appurtenances used for purposes of transportation				NT365—1	.....	114,700	330,000
	.....	Coal bins and pockets, office, warehouse, etc.							
		330 x 417	ir.	9	2319 120 Ex.E.	654	.....	.....	13,000
Armour & Company	654 A	Tunnel across Brook ave., 138 feet north of E. 152d st.							
Ridgefield Refrigerating Service, Inc.	.....	Northerly half of tunnel across Brook ave., 48 feet north of E. 152d st.				662	.....	.....	6,500
N. Y. C. Transit Authority (Ind. Div.) Dyre ave.—E. 174th st. Route)	.....	Railroad bridges and undercrossings across:							
	663—1 A	E. 174th st., under crossing							
	663—2 A	Intersection E. 177th st. and Bronx Park ave., over crossing							
	663—3 A	Wyatt st., over crossing							
	663—4 A	E. 178th st., over crossing							
	663—5 A	East Tremont ave., over crossing							
	663—6 A	Lebanon st., over crossing							
	663—7 A	E. 180th st. (platforms and canopies included), over crossing							
	663—9 A	Amethyst st., over crossing							
	663—10 A	White Plains rd., over crossing							
	663—11 A	Cruger ave., over crossing				663	.....	.....	Exempt
	663—12 A	Intersection Bronxdale and Hunt aves., over crossing							
	663—14 A	Matthews ave. over crossing							
	663—17 A	Mulliner ave. over crossing							
	663—18 A	Bogart ave. over crossing							
	663—32 A	Allerton ave. over crossing							
	663—33 A	Wilson ave., over crossing							
	663—34 A	Gun Hill rd., under crossing							
	663—38 A	Eastchester rd., under crossing							
	663—43 A	Wickham ave. over crossing							
	663—44 A	E. 222d st., over crossing							
	663—45 A	Baychester ave., over crossing							
	663—48 A	Boller ave., over crossing							
	663—49 A	Intersection Needham ave., Varian ave. and Boston Post rd., over crossing							
	663—50 A	Secor ave. (Steinwick ave.) overcrossing							
	663—51 A	Dyre ave., over crossing							
	663—52 A	E. 233d st., over crossing							
		Note—Value of highway bridges are not included in above valuation.							
N. Y. C. Transit Authority (Ind. Div.), (Dyre ave. & E. 174th st. route)		Foundations, sub and superstructures and land on:							
	A663— 1	78.54 x	ir.	15	3861	114			
	A663— 2	103.93 x	ir.	15	3904	34			
	A663— 3	102.6 x 55.54	ir.	15	3907	1			
	A663— 4	100.02 x 200.03	ir.	15	3908	10			
	A663— 5	80.22 x 142.71	ir.	15	3909	8			
	A663— 6	107.76 x 249.75	ir.	15	4007	15			
	A663— 7	122.7 x 209.27	ir.	15	4008	10			
	A663— 8	312.70 x	ir.	15	4009	1			
	A663— 8	325.49 x	ir.	15	4011	1			
	A663— 9	189.17 x	ir.	15	4011	104			
	A663—10	202.8 x 67.4	ir.	15	4254	19			
	A663—11	110.93 x 151.17	ir.	15	4257	1			
	A663—12	185.95 x 60.83	ir.	15	4258	7			
	A663—14	104.05 x 851.69	ir.	15	4290	29			
	A663—14.1	81 x 90.50	ir.	15	4200	73			
	A663—17	72.71 x 299.9	ir.	15	4297	7			
	A663—18	149.95 x 299.9	ir.	15	4298	16			
	A663—19	111.86 x 254.27	ir.	15	4325	17			
	A663—32	61.21 x 91.51	ir.	16	4463	8			
	A663—33	287.12 x 149.23	ir.	16	4527	4			
	A663—34	140.06 x	ir.	16	4564	10	A668		Exempt
	A663—35	107 x 160.74	ir.	16	4762	1			
	A663—36	110.75 x 76.95	ir.	16	4760	26			
	A663—37	26.83 x 413.29	ir.	16	4761	45			
	A663—38	111.51 x 194.29	ir.	16	4761	10			
	A663—39	178.83 x 159.22	ir.	16	4763	7			
	A663—40	108.2 x 74.22±	ir.	16	4764	1			
	A663—41	190.05 x 135±	ir.	16	4748	23			
	A663—42	153.66± x	ir.	16	4752	34			
	A663—43	45± x 62.23	ir.	16	4755	1			
	A663—44	130.29 x 375.78	ir.	16	4753	05			
	A663—45	130 28 x 826.59	ir.	17	4882	65			
	A663—46	156.82 x 241.26	ir.	17	5257	29			
	A663—47	156.82 x 241.26	ir.	17	5258	19			
	A663—48	156.82 x 179.76	ir.	17	5259	10			
	A683—49	321.91 x	ir.	17	5263	33			
	A663—50	303.93 x 296.52	ir.	17	4943	11			
	A663— 51	196.25 x 602.12	ir.	17	4944	22			
	A663—E 51	.....		17	4944	E. of 65			
	A663—52	120.2 x 181.98	ir	17	4950	9			
	A663—53	100.23 x 850.97	ir.	17	4971	9 Ex.E.			
City of New York (Borough President)	BB663— A	Highway bridge across Dyre ave., E. 174th st. route (New York City Transit System—Ind. Div.)				BB663	.....	.....	Exempt
	BB663— B	Eastchester rd., south of Burke ave.							
	BB663— C	Gunhill rd., west of DeWitt pl.							
		E. 174th st., west of Bronx River ave.							
N. Y. C. Transit Authority (Ind. Div.) (Dyre ave. & E. 174th st. route)	.....	Tunnel, tracks, sub and superstructures between Mace and Paulding aves. (in Esplanade and across Bronx and Pelham pkway. and across Williamsbridge rd.)				C663	.....	.....	Exempt
A. D. T. Company, Inc.	.....	Equipment and wiring on subscribers premises, Section 9 to 18, inclusive				B746	.....	.....	19,600
City of New York (Board of Estimate)	749—B	Buildings in beds of streets, Sections 11, 14 & 15 (Cross Bronx Expressway Proceeding)							
	749—E	Buildings in bed of Burke ave., Section 16 (opening of Burke ave. Proceeding)							
	749—F	Buildings in bed of street, Section 17 (opening of Carpenter ave. Proceeding)							
City of New York (Board of Estimate)	749—G	Buildings in bed of street, Section 13 (opening of W. 255th st. from Fieldstone rd. to Mosholu ave. Proceeding)				749	.....	.....	Exempt
	749—H	Buildings (part) in bed of street, Section 17 (opening of Edson ave. Proceeding)							
	749—K	Building in bed of street, Section 16 (opening and extending of Chester st. Proceeding)							
	749—L	Buildings in bed of street, Section 9 (interchange between Cross Bronx and Major Deegan Expressways. Proceeding)							
City of New York (Board of Estimate)	.....	Buildings in bed of street, Section 12 (widening of Fordham rd. Proceeding)				749M	.....	.....	Exempt

Owner or Occupant	Description of Property: Sub-Identification	Size of Lot	Section	Block	Lot	Identification Number	Value of Special Franchises as Finally Fixed and Equalized by the State Board of Equalization and Assessment	Value of Real Estate Unimproved	Value of Real Estate with Improvements Thereon
City of New York, Borough Pres., (Bureau of Sewers)		Storm sewers, pipes, etc., from Webster ave. and Claremont pkway. to Harlem River and easements on							
	868—E 1		9	2522	E. of 57				
	868—E 2		9	2522	E. of 63				
	868—E 3		9	2522	E. of 103				
	868—E 4		9	2522	E. of 105				
	868—E 5		9	2522	E. of 106				
	868—E 6		9	2522	E. of 107				
	868—E 7		9	2536	E. of 37				
	868—E 8		9	2535	E. of 14				
	868—E 9		9	2534	E. of 10				
	868—E 10		9	2534	E. of 11				
	868—E 11		9	2534	E. of 12				
	868—E 12		9	2534	E. of 13				
	868—E 13		9	2533	E. of 29				
	868—E 14		9	2541	E. of 22				
	868—E 15		9	2541	E. of 180				
	868—E 16		11	2819	E. of 12				
	868—E 17		11	2820	E. of 9				
	868—E 18		11	2820	E. of 60				
	868—E 19		11	2820	E. of 61				
	868—E 20		11	2820	E. of 62				
	868—E 21		11	2821	E. of 10				
	868—E 22		11	2821	E. of 11				
	868—E 23		11	2821	E. of 68				
	868—E 24		11	2835	E. of 1				
	868—E 25		11	2835	E. of 6				
	868—E 26		11	2835	E. of 11				
	868—E 27		11	2835	E. of 13				
	868—E 28		11	2835	E. of 15				
	868—E 29		11	2835	E. of 16				
	868—E 30		11	2844	E. of 12				
	868—E 31		11	2844	E. of 21				
	868—E 32		11	2845	E. of 1	868	....	.....	[illegible]
	868—E 33		11	2845	E. of 7				
	868—E 34		11	2872	E. of 101				
	868—E 35		11	2872	E. of 170				
	868—E 36		11	2872	E. of 399				
	868—E 37		11	2872	E. of 177				
	868—E 38		11	2872	E. of 179				
	868—E 39		11	2872	E. of 189				
	868—E 40		11	2872	E. of 311				
	868—E 41		11	2872	E. of 209				
	868—E 42		11	2872	E. of 100				
	868—E 43		11	2873	E. of 16				
	868—E 44		11	2873	E. of 58				
	868—E 45		11	2873	E. of 19				
	868—E 46		11	2874	E. of 3				
	868—E 47		11	2874	E. of 6				
	868—E 48		11	2874	E. of 58				
	868—E 49		11	2874	E. of 59				
	868—E 50		11	2874	E. of 67				
	868—E 51		9	2630	E. of 15				
	868—E 52		9	2630	E. of 43				
	868—E 53		11	2872	E. of 205				
	868—E 54		11	2874	E. of 154				
	868—E 55		11	2858	E. of 9				
	868—E 56		11	2858	E. of 11				
	868—E 57		11	2858	E. of 1				
	868—E 58		11	2872	E. of 400				
Myman Realty Corp.	879—A	Tunnel across Brook ave., 81 feet north of E. 153d st.				879	....		10,200
N. Y. C. Transit Authority (IRT Div.)	.....	Subways, sub and superstructures tunnel across Harlem River, contract No. 3							
	913—E 1		9	2319	E. of 120				
	913—E 2		9	2333	E. of 20				
	913—E 3		9	2332	E. of 28				
	913—E 4		9	2332	E. of 81				
	913—E 5		9	2339	E. of 13				
	913—E 7		9	2346	E. of 32				
	913—E 8		9	2350	E. of 29				
	913—E 9		9	2346	E. of 18				
	913—E 10		9	2482	E. of 6				
	913—E 11		9	2482	E. of 25	913	. .		[illegible]
	913—E 12		10	2569	E. of 1				
	913—E 13		9	2473	E. of 1				
	913—E 14		9	2473	E. of 8				
	913—E 15		9	2473	E. of 13				
	913—E 16		9	2473	E. of 55				
	913—E 17		9	2473	E. of 67				
	913—E 18		9	2339	E. of 60				
	913—5	186.64 x 72.41 tr.	11	3139	19				
	913—6	78.8 x 71 tr.	11	3141	14				
	913—7	56 x tr.	15	4003	30				
	913—8	57.2 x tr.	15	4005	10				
	913—9	92 x 74 tr.	15	4006	1				
	913—10	84 x tr.	15	4008	4				
	913—11	189.34 x tr.	15	4009	5				
	913—12	282.29 x tr.	15	4011	5				
	913—13	206.34 x tr.	15	4011	111				
	913—14	111 x 163.88 tr.	17	5084	13				
	913—16	654.87 x tr.	17	5085	13				
	913—1 A	Elevated Structures:	12	3247	110				
	913—2 A	Elevated Structures:	12	8251	101				
N. Y. C. Transit Authority (IRT Div.)—S. S. of Fink ave. between Blondell and Waters aves.	. .	440.43 x tr.	15	4133	23	913—16		.	[illegible]
N. Y. C. Transit Authority (IRT Div.), S. S. Ponton ave., between Blondell and Waters aves.	.....	449 x tr.	16	4134	14	913—17	....		[illegible]
N. Y. C. Transit Authority (IRT Div.), N. S. of Ponton ave., between Blondell and Waters aves.	.....	489.01 x tr.	16	4135	16	913—19	. .	.....	[illegible]
N. Y. C. Transit Authority (IRT Div.), S. S. Halperin ave., between Blondell and Waters aves.		476 x 200	15	4139	14	913—20	.. ...	.....	[illegible]
N. Y. C. Transit Authority (IRT Div.), S. S. St. Raymond ave., between Blondell and Waters aves.		475 x 190 tr.	15	4140	11	913—21	.....	.....	[illegible]
N. Y. C. Transit Authority (IRT Div.), S. S. Chesebrough ave., between Blondell and Waters aves.	.....	475 x 190	15	4141	11	913—22	....	.....	[illegible]
N. Y. C. Transit Authority (IRT Div.), S. S. McAlpin st., between Blondell and Waters aves.	. .	176.68 x tr.	15	4142	14	913—23	.....	.....	Exempt

Owner or Occupant	Description of Property: Sub-Identification	Size of Lot	Section	Block	Lot	Identification Number	Value of Special Franchises as Finally Fixed and Equalized by the State Board of Equalization and Assessment	Value of Real Estate Unimproved	Value of Real Estate with Improvements Thereon
N. Y. C. Transit Authority (IRT Div.), S. S. Haswell st., between McAlpin st. and Eastchester rd.	.....	195± x ir.	15	4224	12	913—34	.....	.....	Exempt
N. Y. C. Transit Authority (IRT Div.), of Jerome ave., N. of W. 205th st.	.....	755.56 x 510.02 ir.	12	3251	450	913—35	.....	.....	Exempt
N. Y. C. Transit Authority (IRT Div.), E. S. Eastchester rd., between Haswell st. and McAlpin ave.	.....	227.46 x 94.75 ir.	15	4224	1	913—26	.....	.....	Exempt
N. Y. C. Transit Authority (IRT Div.), E. S. Eastchester rd., N. of McAlpin ave.	.....	Irregular	15 15	4224 4226	18 9	913—27 913—28	....	....	Exempt Exempt
N. Y. C. Transit Authority (IRT Div.)									
N. Y. C. Transit Authority (IRT Div.), 851 E. 139th st.	.....	66.66 x 100	9	2302	50	B913—1	.....	.....	Exempt
N. Y. C. Transit Authority (IRT Div.), 162d st. and River ave.		60.47 x 101± ir.	9	2493	27	B913—2	.....	.....	Exempt
N. Y. C. Transit Authority (IRT Div.), 211th st. and White Plains ave.	.....	72.01 x 100.01	16	4657	51	B913—4	.....	.....	Exempt
N. Y. C. Transit Authority (IRT Div.), E. S. White Plains rd. bet. E. 239th and E. 240th sts.	.....	91.5± x 84 ir.	17	5084	19	B913—5	.....	.....	Exempt
Montefiore Hospital for Chronic Diseases	994 A	Conduit under and diagonally across E. 210th st., from a point in the southerly building line 103 feet west of Bainbridge ave. to the northerly building line 145 feet west of Bainbridge ave.				994	.....	.....	Exempt
	994 B	Tunnel across Bainbridge ave., 281 feet north of E. 210th st.							
	994 C	Conduit, 18" x 18", and 28" pipe across Steuben ave., 205' south of Gun Hill rd.							
Ward Baking Co.	997 A	Conduit and wires across Walee ave., 124 feet north of E. 142d st., Section 10				997	.....	.....	5,000
Sisters of Charity of St. Vincent de Paul	.....	Pipe and bridge across right-of-way, New York Central Railroad at 261st st. and Riverdale ave.				1040	.....	.....	Exempt
American Bank Note Co.	.....	Pipes and contents across Barretto st., 89.7 feet north of Lafayette ave. adjoining	10	2739	15	1147	.....	.....	1,200
New Rochelle Water Co.	.....	Water main in Roosevelt ave. and on	18	5651	63	1205	.....	.....	1,400
City of New York (Fire Dept.)	.....	Underground conduit and cable, aerial cable and wire and appurtenances and fire alarm boxes, Sections 9 to 18, inclusive				1308	.....	.....	Exempt
City of New York (Borough President)	.....	Bridge crossings: Grand Concourse:							
	1324 A	E. 161st st.							
	1324 B	E. 167th st.							
	1324 C	E. 170th st.							
	1324 D	E. Mt. Eden ave.							
	1324 E	E. 174th st.							
	1324 F	E. 175th st.							
	1324 G	Morris ave.							
	1324 H	E. Tremont ave.				1324	.....	.....	Exempt
	1324 I	E. Burnside ave.							
	1324 J	E. Fordham rd.							
	1324 K	E. Kingsbridge rd.							
	1324 L	E. Bedford Park blvd.							
	1324 M	E. 204th st.							
	1324 N	Jerome ave. bridge across E. Mosholu pkway							
	1324 O	Eagle ave. bridge across E. 161st st.							
City of New York (Borough President)		Major Deegan blvd.— Sub and superstructures including drainage, embankment, landscaping, lighting, paving, bridges and structures starting at foot of ramp to Triboro Bridge and 132d st., thence westerly and northerly along Harlem River, crossing N. Y. Central Railroad and continuing thru Cross-Bronx-Major Deegan interchange thru Van Cortlandt Park to Jerome ave. at the City line, and including parkway connection from Gun Hill Road to Henry Hudson Parkway, Sections 9, 11, 12							
		And easements on:							
	A1324—E 2	.....	9	2349	E. of 50	A1324	.....	.....	Exempt
	A1324—E 4	.....	9	2349	E. of 107				
	A1324—E 5	.....	9	2349	E. of 112				
	A1324—E 6	.....	9	2356	E. of 2				
	A1324—E 7	.....	9	2539	E. of 7				
	A1324—E 8	.....	11	3231	E. of 150				
	A1324—E 9	.....	11	3244	E. of 4				
	A1324—E 10	.....	12	3270	E. of 75				
	A1324—E 11	.....	12	3271	E. of 100				
	A1324—E 12	.....	12	3271	E. of 100				
City of New York (Borough President)	.....	The Cross-Bronx Expressway— Sub and superstructures including drainage embankment, landscaping, lighting, paving, bridges and structures starting at Zerega ave. and Eastern blvd., thence westerly thru Hugh Grant Circle and crossing Bronx River Expressway and New York Central R.R. to Washington Bridge at Harlem River, Secs. 11, 14, 15				B1324	.....	.....	Exempt
		And easements on:							
	B 1324—E 1	.....	11	2944	E. of 23				
	B 1324—E 2	.....	11	2945	E. of 41				
	B1324—E 3	.....	11	2825	E. of 10				
	B 1324—E 4	.....	11	2860	E. of 14				
City of New York (Borough President)	.....	Bruckner Expressway— Sub and superstructures including drainage, lighting and paving, starting at Triboro Bridge approach at E. 133d st. to Faile st. Section 10 and on:							
	C1324—1	34 x 190 ir.	10	2731	64				
	C1324—E 2	.....	10	2599	E. of 200				
	C1324—E 3	.....	10	2599	E. of 295	C1324	.....	.....	Exempt
	C1324—E 4	.....	10	2604	E. of 72				
	C1324—E 5	.....	10	2733	E. of 55				
	C1324—E 6	.....	10	2734	E. of 30				
	C1324—E 7	.....	10	2730	E. of 28				
	C1324—E 8	.....	10	2741	E. of 66				
City of New York (Borough President)	.....	.....	10	2731	E. of 65	C1324—E9	.....	.....	Exempt
N. Y. C. Transit Authority (Ind. Div.)	.....	Independent Subway System, sub and superstructure, R.O.W. in streets and outside of streets and under rivers, including Concourse Yard at W. 205th st. Route 106—Eighth Ave. Concourse Line							
	1456—E 1	.....	12	3335	E. of 122				
	1456—E 2	.....	12	3335	E. of 123				
	1456—E 3	.....	12	3335	E. of 125				
	1456—E 4	.....	12	3335	E. of 126				
	1456—E 5	.....	12	3335	E. of 178	1456	.....	.....	Exempt
	1456—E 6	.....	12	3335	E. of 181				
	1456—E 7	.....	12	3335	E. of 186				

Owner or Occupant	Description of Property: Sub-Identification	Size of Lot	Section	Block	Lot	Identification Number	Value of Special Franchises as Finally Fixed and Equalized by the State Board of Equalization and Assessment	Value of Real Estate Unimproved	Value of Real Estate with Improvements Thereon
N. Y. C. Transit Authority (Ind. Div.)—(Cont.)	1456—E 8	.....	12	3335	E. of 188				
	1456—E 9	.....	12	3335	E. of 189				
	1456—E 10	.....	12	3335	E. of 190				
	1456—E 11	.....	12	3335	E. of 191				
	1456—E 12	.....	12	3335	E. of 110				
	1456—E 13	.....	12	3341	E. of 44				
	1456—E 14	.....	12	3341	E. of 50				
	1456—E 15	.....	12	3341	E. of 64				
	1456—E 16	.....	12	3341	E. of 65				
	1456—E 17	.....	12	3341	E. of 66				
	1456—E 18	.....	12	3341	E. of 83				
	1456—E 19	.....	12	3313	E. of 18				
	1456—E 20	.....	12	3313	E. of 69				
	1456—E 21	.....	9	2539	E. of 2				
	1456—E 22	.....	12	3341	E. of 70				
	1456—E 23	.....	12	3341	E. of 76				
	1456—E 24	.....	12	3311	E. of 41				
		Concourse Yard							
	1456—1	1341.56 x 574.8 ir....	12	3247	110				
	1456—2	959.56 x 588.18 ir....	12	3251	101				
	.....	Independent Division tunnel tracks, etc. on:							
	1456—3 A	.....	12	3251	450				
	1456—4	511.33 x 366.34 ir.....	12	3251	120				
City of New York (Triborough Bridge & Tunnel Authority)	.....	.....	13	3410	E. of 150	1603 B1	.....	.....	Exempt
State of New York		New England Thruway— Sub and superstructures including drainage, embankment, landscaping, lighting, paving, bridges and structures starting with cloverleaf at Bruckner blvd. and Pelham pkway. interchange, crossing N. Y., N. H. and H. R. R. and continuing northerly and easterly over Eastchester Creek and Hutchinson pkway. to Bronx-Westchester County line, Secs. 16 and 17.....							
	C1482—E 1	.....	16	4799	E. of 29				
	C1482—E 2	.....	16	4808	E. of 3				
	C1482—E 3	.....	16	4809	E. of 5				
	C1482—E 4	.....	16	4809	E. of 11				
	C1482—E 5	.....	16	4815	E. of 1				
	C1482—E 6	.....	16	4815	E. of 13				
	C1482—E 7	.....	17	5141	E. of 75				
	C1482—E 8	.....	17	5221	E. of 5				
	C1482—E 9	.....	17	5227	E. of 29				
	C1482—E 10	.....	17	5227	E. of 31	C1482	.....	.....	Exempt
	C1482—E 11	.....	17	5228	E. of 29				
	C1482—E 12	.....	17	5141	E. of 186				
	C1482—E 14	.....	17	5141	E. of 186				
	C1482—E 16	.....	17	5232	E. of 17				
	C1482—E 17	.....	17	5141	E. of 186				
	C1482—E 18	.....	17	5141	E. of 186				
	C1482—E 19	.....	17	5252	E. of 3				
	C1482—E 20	.....	17	5252	E. of 1				
Bronx Hospital	.....	Conduit across Fulton ave., 126.25 feet south of E. 169th st.				1488	.....	..	Exempt
Amalgamated Housing Corp.	1489 F	21" O.D. steam pipe conduit & 16" square concrete electric conduit under and across Gale pl., 39' S. of Van Cortlandt Park South							
	1489 H	39" x 15½" O.D. concrete conduit under and across Orloff ave., 93±' S. of Van Cortlandt Park South.....							
	1489 I	39" x 15½" O.D. concrete conduit under and across Governeur ave., 160' S. of Van Cortlandt Park South....				1489	.....	.....	18,200
	1489 J	27" x 20" O.D. concrete conduit under and across Norman ave., 85' S. of Van Cortlandt Park South							
	1489 K	22" x 14" O.D. concrete conduit under and across Norman ave., 339' N. of Sedgwick ave.							
	1489 L	27" x 20" O.D. concrete conduit under and diagonally across Saxon ave., 91' S. of Van Cortlandt Park South							
American Telephone & Telegraph Co.	.....	Equipment and wiring on subscriber's premises, Sections 9 to 18, inclusive				B1598	.....	.....	25,300
Triborough Bridge and Tunnel Authority	1605 A	Triborough Bridge structure on Bronx Kills upland.....							
	.....	Triborough Bridge over New York, New Haven & Hartford Railroad and easement on:							
	1605—E1	.....	10	2543	E. of 1				
	1605—E4	.....	10	2543	E. of 50				
	1605 B	Whitestone Bridge from Ferry Point across East River to Queens Bulkhead line				1605	.....	.....	Exempt
	1605 C	Footbridge across Hutchinson River Parkway connecting property of St. Joseph's Institute on opposite side of Parkway							
	1605 D	Approach to Hendrick Hudson Bridge from Henry Hudson pkway. to Borough Line, Harlem River.....							
	1605—E3	.....	13	3410	E. of 150				
The Telecoister Corp.	.....	Equipment and wiring on subscribers premises, Section 9 to 18, inclusive				D1606	.....	.....	14,700
Gulf Oil Corp.	1617 A	Conduit under and across Zerega ave., about 111.15 feet south of Blockrock ave.							
	1617 B	Three (3) 550 gal. gasoline tanks and appurtenances in Reynolds ave. near Harding ave.				1617	.....	.....	9,200
Central Station Signals, Inc.	.....	Equipment and wiring on subscribers premises, Section 9 to 18, inclusive				B1622	.....	.....	16,700
Metropolitan Life Insurance Co.	.....	Conduits across the following streets:							
	1647 A	Unionport rd. between E. Tremont and Metropolitan aves., between buildings N. 1 and W. 3.....							
	1647 B	Metropolitan ave. between Unionport rd. and Purdy st., between buildings E. 10 and N. 12.....							
	1647 C	Unionport rd. between Metropolitan and Starling ave., between buildings S. 2 and E. 2.....							
	1647 D	Metropolitan ave. between Unionport rd. and Purdy st., between buildings E. 11 and N. 14.....				1647	.....	.....	65,800
	1647 E	Unionport rd. between Metropolitan and Starling aves., between buildings S. 3 and E. 4.....							
	1647 F	Metropolitan ave., 11 feet north of McGraw ave., between buildings W. 8 and S. 8.....							
	1647 G	Metropolitan ave., north of Wood ave., between buildings W. 9 and S. 9 and W. 12 and S. 12.....							
	1647 H	McGraw ave., 64 feet W. of Metropolitan ave., between buildings W. 7 and W. 8.....							
	1647 I	Purdy st., 372 feet south of Tremont ave. between buildings N. 10 and N. 11.....							
City of New York (Park Dept.)	.....	Highway bridge—Webster ave. bridge across Mosholu pkway.				A1648	.....	.....	Exempt
City of New York (Park Dept.)	.....	Waterway bridge—Hunter-Twin Island bridge				B1648	.....	.....	Exempt

Owner or Occupant	Description of Property: Sub-Identification	Description of Property: Size of Lot	Description of Property: Section	Description of Property: Block	Description of Property: Lot	Identification Number	Value of Special Franchises as Finally Fixed and Equalized by the State Board of Equalization and Assessment	Value of Real Estate Unimproved	Value of Real Estate with Improvements Thereon
City of New York (Park Dept.)	.....	Hutchinson River Parkway Extension from Bronx-Whitestone Bridge to Westchester County Line, including grading, structures, under and over crossings, grade separations, interchanges paving, lighting, roadside improvements, landscaping, etc.				C1648	.....	.....	Exempt
City of New York (Park Dept.)	.....	Bronx River Parkway Extension from Bruckner blvd. across Westchester and Tremont aves., Fordham rd and Gun Hill rd., E. 233d st. to Westchester County line including grading and structures, under and over crossings, grade separations, interchanges, paving, lighting, roadside improvements and landscaping, etc.				D1648	.....	.....	Exempt
City of New York (Park Dept.)	.....	Henry Hudson pkway. from Bronx County Borough line at Spuyten Duyvil-Harlem River, to Westchester County line, including grading, structures, under and over crossings, grade separations, interchanges, paving, lighting, roadside improvements, landscaping, etc.				E1648	.....	.....	Exempt
City of New York (Board of Estimate)	1649 A 1649 B	Conduit across 153d st., 25 feet west of Brook ave. Conduit across 152d st., 5 feet, 8 inches west of Brook ave.				1649	.....	.....	2,600
Board of Managers, Lincoln School for Nurses	.....	Bridge across Wales ave., 155 feet, 4 inches north of E. 141st st.				1650	.....	.....	Exempt
City of New York (Board of Education)	.....	Pipe across Brown pl., 90 feet and 8 inches south of E. 136th st.				1651	.....	.....	Exempt
National Gypsum Co.	.....	Three (3) piers and appurtenances on city land, Section 10, Block 2605, Lots 210, 220, and 230, foot of Cabot st. and East River				1664	.....	.....	125,000
Apfel & Harbinson:									
Wyatt st., S. of Bronx Park ave.	1679 A	Metal garages on city land (22 cars) on	15	3908	10				
E. 178th st., E. of Bronx Park ave.	1679 B	Metal garages on city land (4 cars) on	15	3909	8				
E. Tremont ave., E. of Bronx Park ave.	1679 C	Metal garages, etc., on city land on 12 x 60 1M 12 x 25 1M 10 x 20 1M 16 x 24 1M Metal garages (19 cars)	15	4007	15	1679	.....	.....	21,000
E. 180th st., E. of Bronx Park ave.	1679 D	Metal garages, etc., on city land on Metal garages (28 cars) 20 x 30 1M	15	4008	10				
N. Y. C. Transit Authority, Gun Hill rd., between Sexton pl. and DeWitt pl.	.....	Stores on city land (two) on 60 x 29 1B	16	4564	10	1680	.....	.....	20,000
N. Y. C. Transit Authority, Anderson ave. and W. 182d st.	.....	Store building on city land on 76 x 60 2B	9	2504	45	1681	.....	.....	30,000
N. Y. C. Transit Authority, Brook and Westchester aves.	.....	Building on city land on 27 x 70 fr.	9	2294	55	1682	.....	.....	8,800
City of New York (Bd. of Estimate)	.....	Metal garage on city land (5 cars) on	15	4003	30	1684	.....	.....	1,000
N. Y. C. Transit Authority	.....	Restaurant, Bar and Grill, Dance Barns, Shower and Locker Rooms, etc., on city land on	13	3414	401	1722	.....	.....	30,000
New York City Housing Authority									
(Throggs Neck Houses)	A1766 E	Utility pipes under and across Schley ave., approx. 450 feet west of Calhoun ave.							
(Throggs Neck Houses)	A1766 F	Utility pipes and conduits under and across Dewey ave. approx. 640 feet east of Balcom ave.							
(Edenwald Houses)	A1766 G.1	Utility pipes and conduits under and across E. 229th st. approx. 500 feet east of Laconia ave.							
(Edenwald Houses)	A1766 G.2	Utility pipes and conduits under and across E. 229th st. approx. 367 feet west of Schieffelen ave.				A1766	.....	.....	Exempt
(Bronxdale Houses)	A1766 H	Utility pipes and conduits under and across Rosedale ave. approx. 173.4 feet south of Watson ave.							
(Bronxdale Houses)	A1766 I	Utility pipes and conduits under and across Beach ave. approx. 202.3 feet south of Watson ave.							
(Monroe & Rosedale Houses)	.....	Pipes and conduits under and across Story ave., approximately 253 feet east of Rosedale ave.				A1766—J1	.....	.....	Exempt
(Monroe & Rosedale Houses)	.....	Pipes and conduits under and across Story ave., approximately 205 feet west of Taylor ave.				A1766—J2	.....	.....	Exempt
		Lester W. Patterson Houses:							
(Lester W. Patterson Houses)	B1766 A	Concrete conduit, 36 inches by 29 inches O.D., under and across E. 143d st., 170 feet north of 3d ave.							
(Mill Brook Houses)	B1766 B	Mill Brook Houses—Utility conduits under and across St. Anns ave., approx. 204 feet north of 135th st.							
(Castle Hill Houses)	B1766—C 1	Castle Hill Houses—Utility conduits in two (2) trenches under and across Randall ave., approx. 300 feet east of Castle Hill ave.							
(Castle Hill Houses)	B1766—C 2	Castle Hill Houses—Utility conduits in two (2) trenches under and across Castle Hill ave., approx. 175 feet south of Randall ave.				B1766	.....	.....	Exempt
(Castle Hill Houses)	B1766—C 3	Castle Hill Houses—Utility conduits in two (2) trenches under and across Randall ave., approx. 200 feet west of Castle Hill ave.							
(Forest Houses)	BB1766 J	Conduits under and across E. 165th st., approx. 79 feet east of Trinity ave.							
(Soundview Houses)	BB1766 K	Conduits under and across Randall ave., approx. 103 feet west of Rosedale ave.				BB1766	.....	.....	Exempt
(Forest Houses)	BB1766 J 1	3-inch diameter pipe conduit under and across E. 165th st., 82 feet W. of Tinton ave.							
(Pelham Parkway Houses)	C1766 B	Concrete conduit 36" x 29" O.D. under and across Waring ave., 180' W. of Williamsbridge rd.							
(Pelham Parkway Houses)	C1766 C	Concrete conduit 36" x 29" O. D. in Bronxwood ave. from a point 10' N. of Waring ave., under and across Waring ave., under and along Bronxwood ave. and under and across Astor ave., to a point 85' south of Astor ave.				C1766	.....	.....	Exempt
(Parkside Houses)	C1766 D	Conduit under and across Arnow ave., 37 feet west of Barker ave.							
(St. Marys Park Houses)	C1766 E	Utility conduits under and across Westchester ave., approx. 32 feet west of Trinity ave.							
Bedford Auto Laundry, Inc.	.....	Auto laundry, office, storeroom, etc., on City land on:	12	3251	101	1811	.....	.....	6,000
City of New York—DPW	1820—A 1	Intercepting Sewer for Wards Island Drainage District No. 1, as follows: West Branch—Starting at W. 192d st. and Bailey ave., thence southerly along Bailey ave., Undercliff ave., Sedgwick ave., Exterior st., E. 133d st. to Grit Chamber at 594 E. 133d st., Sections 9, 10 and 11							

Owner or Occupant	Description of Property: Sub-Identification	Size of Lot	Section	Block	Lot	Identification Number	Value of Special Franchises as Finally Fixed and Equalized by the State Board of Equalization	Value of Real Estate Unimproved	Value of Real Estate with Improvements Thereon
City of New York—DPW—(Cont.)—	1820—A 2	East Bronx interceptor starting at E. 149th st., thence southerly across Port Morris R.R. Yards, along Walnut ave. and westerly along E. 133d st. to Grit Chamber at 594 E. 133d st., Section 10				1820	..	.....	Exempt
	1820—B 1	Interceptor sewer for Hunts Point drainage district No. 3 starting at E. 177th st. and East River, thence westerly along E. 177th st., Harding ave., Quincy ave., E. 177th st., Lafayette ave. to Throggs Neck Pumping Station, Sec. 18							
	1820—B 2	South Branch starting at White Plains Road and East River, thence generally west along O'Brien ave., Sound View Park, East Bay ave., Failo st. to Hunts Point Sewage Treatment Works, Secs. 10 and 14							
	1820—C 1	16-inch force main for City Island drainage District No. 4 starting at Schofield st. pumping station thence easterly across Long Island Sound to Hart Island sewage treatment works Sec. 18							
	A1820—1.1	2423 x 700	lr.	10	2780	2			
	A1820—1.2	210 x 100	lr.	14	3702	49			
	A1820—2.1	lr. x	lr.	18	5649	100	A1820	.....	Exempt
	A1820—2.2	50 x 118	lr.	18	5642	103			
	A1820—3.1	100 x 210		10	2546	15			
	A1820—1.3			18	5655	255			
Telemahos Caratzas	.....	One story stucco building 20' x 20' on:		11	3139	19	1831	.....	2,000
Metropolitan Petroleum Corp.	1836 B	Oil and steam pipe lines on pipe trestle and catwalk over and across E. 138th st., at East River 352±' E of Locust ave.				1836		....	3,100
U. S. of America (U. S. Army)	.....	Conduit under and across Hall of Fame Terrace, approx. 219' N. of Loring pl.				1839	.....	.....	Exempt
N. Y. C. Transit Authority	....	Building on City Land on:	Sec. 15	Block 4009	Lot 5	1853	.....	.....	2,500
Fieldridge Prop., Inc.	.....	Southerly half of tunnel across Brook ave., 240 feet N. of of E. 152d st.				1856	.....	..	6,500
F. W. Woolworth Co.	.....	Steel conduit 13½-inch diam. in E. 132d st from a point 80 feet E. of Locust ave. to a point 50 feet W of Locust ave.				1862	.....	.....	6,500
651 Brook Ave., Inc.	1870—A	Tunnel across Brook ave. 50 ft. south of E. 153d st.				1870	.....	.....	23,500
	1870—B	Tunnel across Brook ave. 156 ft. south of E. 153d st.							
Church of St. Francis Xavier	.....	3-inch pipe conduit under & across Van Nest ave., approx. 7 ft. west of Haight ave.				1871	.....	.....	Exempt
N. Y. C. Transit Authority (IRT Div.)—		Sub Transmission system:							
	1872—A 1	Three 3-conductor feeders—13.8 KV—in existing ducts, starting at Bronx Boro Line near Major Deegan blvd. and Park ave., thence running north along Grand Concourse, E. 149th st., Brook ave., Westchester ave., Simpson st., 163d st., Whitlock ave. and thence again northeasterly on Westchester ave. to Commonwealth ave. substation Sec. 9, 10, 11, 14, 15				1872	.....	.....	Exempt
	1872—A 2	Two 3-conductor feeders—13.8KV—in existing ducts, starting at Commonwealth ave. substation, thence running northeasterly on Westchester ave. to Mulford ave. substation Sec. 15							
N. Y. C. Transit Authority (IRT Div.)	.....	1 sty. stucco bldg on	9	2493	6	1874	.....	.....	2,000
G. Richard Araldi	.....	Parking lot, office, and fence, etc., on city land	50	40090	1	1910	.....	.....	2,000
N. Y. C. Transit Authority	.....	Store on city land ... on	17	4882	65	1911	.....	.....	3,600
		Total					153,521,304	37,538,290	258,063,900

Exempt Property

Owner or Occupant	Sub-Identification	Size of Lot	Section	Block	Lot	Identification Number	Value of Real Estate Unimproved	Value of Real Estate With Improvements Thereon
City of New York (Borough President)	.....	Highway bridges across New York & Harlem R. R.:						
	BB27—13 B	E. 144th st.						
	BB27—14 B	E. 149th st						
	BB27—15 B	Morris ave. at E. 156th st.						
	BB27—16 B	E. 158th st						
	BB27—17 B	E. 161st st.						
	BB27—18 B	E. 162d st.						
	BB27—19 B	Melrose and Webster aves. at E. 165th st.						
	BB27—20 A	E. 166th st. (foot bridge)						
	BB27—20 B	E. 167th st.						
	BB27—21 B	E. 168th st.						
	BB27—22 B	E. 169th st.						
	BB27—23 B	E. 170th st.						
	BB27—24 B	St. Paul's pl. (foot bridge)						
	BB27—25 B	E. 171st st. (foot bridge)						
	BB27—26 B	Claremont pkway.						
	BB27—27 B	E. 173d st.						
	BB27—28 B	E. 174th st. (foot bridge)						
	BB27—29 B	E. 175th st.						
	BB27—30 B	E. 176th st. (foot bridge)						
	BB27—31 B	Tremont ave.						
	BB27—32 B	E. 178th st. (foot bridge)						
	BB27—33 B	E. 179th st. (foot bridge)						
	BB27—34 B	E. 180th st.						
	BB27—37 B	E. 183d st.						
	BB27—38 B	E. 187th st				BB27		[illegible]
	BB27—39 B	E. 188th st.						
	BB27—40 B	E. 189th st.						
	BB27—41 B	E. Fordham rd. (E. 190th st.)						
	BB27—42 B	Bedford Park blvd. (old Southern blvd.)						
	BB27—45 B	E. 204th st.						
	BB27—44 B	Moshulu pkway.						
	BB27—47 B	E. Gun Hill rd.						
	BB27—48 B	E. 233d st.						
	BB27—52 A	Melrose ave. viaduct (E. 163d to E. 165th sts.)						
	BB27—52 B	E. 163d st.						
	BB27—53 B	E. 162d st.						
	BB27—54 B	E. 161st st.						
	BB27—56 B	3d ave. between Washington and Brook aves.						
	BB27—57 B	Brook ave. between E. 157th and E. 159th st.						

Exempt Property

Owner or Occupant	Sub-Identification	Size of Lot	Section	Block	Lot	Identification Number	Value of Real Estate Unimproved	Value of Real Estate With Improvements Thereon
City of New York (Borough President)—(Cont.)—	BB27—58 B	E. 156th st. near Brook ave.						
	BB27—59 B	Westchester ave. between Hegney pl. and Brook ave.						
	BB27—60 B	E. 150th st. and St. Anns ave.						
	BB27—61 B	E. 149th st., east of St. Anns ave.						
	BB27—63 B	St. Mary's st. and Concord ave.						
	BB27—64 B	Wales ave. between E. 142d st. and St. Marys st.						
	BB27—65 B	Southern blvd. between E. 142d st. and St. Marys st.						
	BB27—66 B	Bruckner blvd.						
City of New York (Borough President)	.....	Nereid ave., bridge crossing N. Y. & H. R. R. and N. Y., N. H. & H. R. R.						
	B28—E 1		12	3399	E. of 91	B28	6,200	790,400
	B28—E 2		12	3399	E. of 1			
	B28—E 3		17	5064	E. of 1			
	B28—E 4		17	5064	E. of 10			
	.....	Highway bridges across New York Central R. R. (Main Line):						
	BB28—54	Concourse						
	BB28—64 A	E. 153d st.						
	BB28—61	Depot pl.						
	BB28—57	W. Tremont ave.						
	BB28—70	W. Fordham rd.						
	BB28—77	Kingsbridge rd.						
	BB28—55	Walton ave.				BB28	.....	258,000
	BB28—56	Gerard ave.						
	BB28—57	River ave.						
	BB28—59	Exterior st.						
	BB28—64	Foot bridges across right-of-way, 180 feet south of Washington Bridge						
	BB28—51	W. 254th st.						
	BB28—63	W. 171st st. (Pt.)						
City of New York (Borough President)	.....	Grand Concourse, No. of 151st st.	9	2848	E. of 65	BB28—E 1	4,000	4,000
City of New York (Borough President)	.....	E. 241st st. bridge crossing N. Y. & H. R. R. and N. Y., N. H. & H. R. R.						
	C28—E 1		17	5064	E. of 1			
	C28—E 2		17	5064	E. of 10			
	C28—E 3		17	5064	E. of 60	C28	2,275	785,700
	C28—E 4		17	5101	E. of 1			
	C28—E 5		17	5101	E. of 10			
	C28—E 6		17	5101	E. of 80			
City of New York (Borough President)	.....	Highway bridges across New York Central R. R. (Putnam Branch):						
	CC28—88	Depot pl.						
	CC28—90	W. 171st st. (Part)						
	CC28—94	W. 177th st.						
	CC28—97	W. 184th st.						
	CC28—103	Kingsbridge rd.				CC28	.....	190,000
	CC28—104	W. 230th st.						
	CC28—106	W. 233d st.						
	CC28—109	W. 238th st.						
	CC28—110	Van Cortlandt Park						
	CC28—105	W. 231st st.						
	CC28—107	W. 234th st.						
N. Y. C. Transit Authority (IRT Div.).	.....	"Suburban Line" in public streets, formerly assessed as Special Franchise to Manhattan Railway Co., elevated railroad structure tracks and appurtenances, etc., from Bent No. 154, between E. 147th st and E. 148th st. to Fordham rd., including underground cables in C. T. & E. S. Duct system in Lincoln ave. and 3d ave. from Harlem River to 161st st. (S. S. No. 8)				80	.....	5,700,000
N. Y. C. Transit Authority (IRT Div.), 3195 3d ave.	....	50.54 x 100	9	2366	40	E80—1	45,000	460,000
N. Y. C. Transit Authority (IRT Div.), 3d ave.	.....	34 x 165	11	3061	72	E80—2	15,000	22,500
City of New York (Borough President)	.....	Highway bridges across New York, New Haven & Hartford R. R. at:						
	AA88—20 A	E. 149th st.						
	AA88—21 A	Leggett ave.						
	AA88—22 A	E. 156th st.						
	AA88—23 A	Longwood ave.						
	AA88—24 A	Lafayette ave.						
	AA88—25 A	Tiffany st.						
	AA88—28 A	Faile st.						
	AA88—29 A	Bryant ave.						
	AA88—32 A	Westchester ave.						
	AA88—35 A	E. 174th st.						
	AA88—36 A	E. 177th st.				AA88	.....	2,855,500
	AA88—37 A	E. Tremont ave. (Walker ave.)						
	AA88—38 A	Van Buren st. (foot bridge)						
	AA88—38 B	Melville st. (foot bridge)						
	AA88—38 C	Taylor ave. (foot bridge)						
	AA88—38 D	Garfield st. (foot bridge)						
	AA88—38 E	White Plains rd.						
	AA88—41 A	Williamsbridge rd.						
	AA88—45 A	Bronx and Pelham pkway.						
	AA88—46 A	Baychester ave.						
	AA88—48 A	City Island station crossing (Bartow st. crossing)						
	AA88—31 A	Bruckner blvd.						
	AA88—41 D	Hone ave. (foot bridge)						
	AA88—41 E	Lurting ave. (foot bridge)						
	AA88—39 A	Unionport rd.						
	AA88—26 A	Barretto st.						
	AA88—27 A	Huntspoint ave.						
City of New York, Borough Pres. (Bureau of Sewers)	.	Sewers, Sub and superstructures, pipes, culverts, basins, easements, etc.:						
	380—E 1		10	2543	E. of 1			
	380—E 2		9	2319	E. of 120			
	380—E 3		9	2339	E. of 13			
	380—E 5		9	2349	E. of 112			
	380—E 6		9	2539	E. of 2			
	380—E 7		17	4971	E. of 9			
	380—E 8		17	4971	E. of 44			
	380—E 9		17	4971	E. of 45			
	380—E 10		17	4971	E. of 50			
	380—E 11		17	4969	E. of 4			
	380—E 12		17	4969	E. of 5			
	380—E 13		17	4969	E. of 37			
	380—E 14		17	4969	E. of 38			
	380—E 15		17	5101	E. of 1			
	380—E 16		17	5101	E. of 10			
	380—E 17		15	4209	E. of 7			

Exempt Property

Owner or Occupant	Sub-Identification	Size of Lot	Section	Block	Lot	Identification Number	Value of Real Estate Unimproved	Value of Real Estate With Improvements Thereon
City of New York, Borough Pres. (Bureau of Sewers)—(Cont.)—	380—E 18	.....	15	4209 E. of	9			
	380—E 19	.....	15	4209 E. of	10			
	380—E 20	.....	15	4209 E. of	111			
	380—E 21	.....	15	4209 E. of	64	380	47,255	53,260,000
	380—E 22	.....	15	4209 E. of	68			
	380—E 23	.....	15	4209 E. of	69			
	380—E 24	.....	13	3419 E. of	91			
	380—E 26	.....	10	2543 E. of	30			
	380—E 30	.....	11	3244 E. of	4			
	380—E 31	.....	11	3244 E. of	2			
	380—E 32	.....	11	2883 E. of	1			
	380—E 33	.....	11	2883 E. of	3			
	380—E 34	.....	11	3231 E. of	1			
	380—E 35	.....	11	3231 E. of	3			
	380—E 36	.....	9	2539 E. of	2			
	380—E 37	.....	11	3244 E. of	63			
	380—E 38	.....	18	5540 E. of	1			
	380—E 39	.....	18	5540 E. of	75			
	380—E 40	.....	18	5554 E. of	1			
	380—E 41	.....	18	5555 E. of	1			
	380—E 42	.....	11	3245 E. of	12			
	380—E 43	.....	11	3245 E. of	15			
	380—E 44	.....	13	3410 E. of	420			
	380—E 45	.....	13	3410 E. of	150			
	380—E 49	.....	18	5409 E. of	2			
	380—E 50	.....	15	4117 E. of	1			
	380—E 51	.....	18	5380 E. of	1			
	380—E 56.1	.....	10	2605 E. of	30			
	380—E 56.2	.....	10	2605 E. of	49			
	380—E 57.1	.....	10	2771 E. of	74			
	380—E 57	.....	10	2771 E. of	2			
	380—E 58	.....	10	2640 E. of	1			
	380—E 59	.....	16	4748 E. of	20			
	380—E 60	.....	16	4748 E. of	37			
	380—E 52	.....	11	2833 E. of	1			
	380—E 53	.....	11	2883 E. of	3			
	380—E 54	.....	11	3244 E. of	2			
	380—E 55	.....	11	3244 E. of	4			
	380—E 61	.....	10	2777 E. of	196			
	380—E 62	.....	11	2883 E. of	70			
	380—E 63	.....	11	2883 E. of	70			
	380—E 64	.....	11	2883 E. of	80			
	380—E 65	.....	11	2883 E. of	80			
	380—E 66	.....	11	2883 E. of	81			
	380—E 67	.....	11	2883 E. of	81			
	380—E 68	.....	11	3231 E. of	125			
	380—E 69	.....	11	3231 E. of	498			
	380—E 70	.....	11	3231 E. of	500			
	380—E 71	.....	11	3215 E. of	3			
	380—E 72	.....	11	3245 E. of	51			
	380—E 73	.....	10	2509 E. of	89			
	380—E 74	.....	10	2509 E. of	175			
City of New York (Police Department)	.....	Traffic Signals—Sub and superstructures, wires, cables and appurtenances in streets and public places.....				381	.....	3,000,000
N. Y. C. Transit Authority (IRT Div.)..	.....	Foundations, roadbed, sub and superstructure, tunnel, stations, etc., Contract No. 1:						
	382—1	87 x tr.	9	2294	55			
	382—E1	.....	9	2349 E. of	112	382	62,600	6,001,600
	382—E3	.....	9	2346 E. of	43			
	382—E2	.....	9	2346 E. of	32			
City of New York (Dept. of Water Supply, Gas & Elec.)	.....	Street Lighting System—Lamposts, foundations, standard and parkway poles, brackets, fire alarm brackets, luminaires, fire alarm luminaires, lamp fixtures, time switches and relays, and group control equipment....				383	.....	11,254,000
City of New York (Dept. of Water Supply, Gas & Elec.)	.....	Water Supply System—Sub and superstructures in streets and outside of streets, in public places and public waters and on easements comprising:						
		Old Croton Aqueduct						
		Higbridge Aqueduct & bridge structure across Harlem River						
		New Croton Aqueduct						
		Bronx River 48" conduit						
		City Tunnels Nos. 1 and 2						
	399—E 1	.....	9	2533 E. of	1			
	399—E 2	.....	12	8399 E. of	1			
	399—E 3	.....	17	5048 E. of	17			
	399—E 4	.....	17	5048 E. of	24			
	399—E 5	.....	17	5048 E. of	25			
	399—E 6	.....	17	5048 E. of	26			
	399—E 7	.....	17	5048 E. of	36	399	4,510	72,301,500
	399—E 8	.....	17	5048 E. of	43			
	399—E 9	.....	17	5048 E. of	45			
	399—E 10	.....	12	3399 E. of	91			
	399—E 11	.....	10	2741 E. of	66			
	399—E 14	.....	10	2777 E. of	30			
	399—E 15	.....	10	2777 E. of	196			
	399—E 15.1	.....	10	2777 E. of	200			
	399—E 15.2	.....	10	2777 E. of	250			
	399—E 16	.....	10	2770 E. of	1			
	399—E 17	.....	10	2770 E. of	10			
	399—E 18	.....	10	2770 E. of	16			
	399—E 19	.....	10	2779 E. of	60			
	399—E 25	.....	10	2751 E. of	50			
	399—E 26	.....	18	5655 E. of	340			
	399—E 27	.....	10	2741 E. of	100			
	399—E 28	.....	17	5048 E. of	39			
	399—E 29	.....	17	5048 E. of	40			
	399—E 30	.....	17	5048 E. of	41			
	399—E 31	.....	17	5048 E. of	42			
	399—E 32	.....	17	5048 E. of	46			
	399—E 33	.....	17	5048 E. of	47			
	399—E 34	.....	17	5048 E. of	48			
	399—E 35	.....	17	5048 E. of	49			
	399—E 36	.....	17	5048 E. of	70			
City of New York (Department of Public Works)	.....	Waterway bridges:						
	450—A	Willis ave., across Harlem River						
	450—B	3d ave., across Harlem River & connecting ramps....						
	450—C	145th st., across Harlem River						
	450—D	Macombs dam, 155th st., across Harlem River						
	450—E	University Heights, across Harlem River.....				450	.....	42,415,800
	450—F	Westchester ave. across Bronx River.....						
	450—G	Unionport Bridge across Westchester Creek.....						
	450—H	Pelham Bridge across Eastchester Bay.....						

Exempt Property

Owner or Occupant	Sub-Identification	Size of Lot	Section	Block	Lot	Identification Number	Value of Real Estate Unimproved	Value of Real Estate With Improvements Thereon
City of New York (Department of Public Works)—(Cont.)—	450—I	City Island Bridge across Pelham Bay Narrows						
	450—J	Eastchester ave. across Eastchester Creek						
	450—K	Washington Bridge across Harlem River						
	450—L	Bruckner blvd across Bronx River						
	450—M	Madison ave., across Harlem River						
	450—N	E. 174th st. Bridge across Bronx River						
	450—O	Hutchinson River pkway. extension, crossing Eastchester Creek						
City of New York (Department of Public Works)	.....	Easement for Willis Avenue Bridge on N. Y., N. H. & H. R.R.:	9	2260 E. of	62	A450	65,000	65,000
	A450—E 2	.....						
City of New York (Borough President).	.....	Waterway bridges:						
	476—A	West Farms ave. across Bronx River				476	.....	405,000
	476—B	E. 233d st. across Bronx River						
	476—C	180th st. across Bronx River						
	.....	Highway Bridges:						
City of New York (Borough President)	A476—A	Ramp at E. 177th st. across N. Y., N. H. & Hartford R. R. Co.						
	A476—B	Viaduct over 8th ave. subway yard at Jerome ave. and Bedford Park blvd.						
	A476—C	Bridge at 233d st. across Bronx River pkway.				A476	.....	300,000
	A476—D	Gun Hill rd. bridge across Bronx River						
	A476—E	Viaduct over 8th ave. subway yard at Jerome ave. and W. 205th st.						
	A476—F	Bridge at 188th st. across Exterior st.						
N. Y. C. Transit Authority (IRT Div.)	.....	Rapid Transit structures and appurtenances in public streets formerly assessed as Special Franchise to IRT Co., as follows:						
	532—1 A	Tunnel, tracks and appurtenances in Sedgwick ave.						
	532—2 A	Tunnel, tracks and appurtenances in Summit ave.						
	....	Elevated structure, tracks and appurtenances over:						
	532—4 A	Jerome ave.				532	.....	250,000
	532—5 A	Cromwell ave. (Park Land)						
	.....	Including structures lengthwise in public streets constructed under extension certificates, as follows:						
	...	162d st. connection from Summit ave. to Anderson ave.						
N. Y. C. Transit Authority (IRT Div.)	.....	Foundations, roadbed, sub and superstructure, 8th ave. at 162d st. connection on the following:						
	E532—4	138.00 x 99.99	ir.	9	2504	45	E532	107,000	169,000
	E532—6	235.02 x 155	ir.	9	2493	7			
	E532—6	38.00 x	ir.	9	2493	6			
N. Y. C. Transit Authority (IRT Div.)	.....	Sub and superstructure 8th ave. and 162d st. connection on the following easements:						
	F532—E1	.....	9	2539 E. of	6			
	F532—E2	.....	9	2539 E. of	2			
	F532—E3	.....	9	2539 E. of	7			
	F532—E4	.....	9	2523 E. of	49			
	F532—E5	.....	9	2523 E. of	50			
	F532—E6	.....	9	2523 E. of	51	F532	63,810	3,097,800
	F532—E7	.....	9	2523 E. of	52			
	F532—E8	.....	9	2523 E. of	54			
	F532—E9	.....	9	2523 E. of	71			
	F532—E10	.....	9	2524 E. of	14			
	F532—E11	.....	9	2524 E. of	12			
	F532—E12	.....	9	2524 E. of	16			
	.....	Webster ave. extension from E. 194th st. to Gunhill and White Plains rds.						
	F532—E13	.....	12	3273 E. of	101			
	F532—E34	.....	12	3273 E. of	1			
	F532—34	.....	12	3273	102			
N. Y. C. Transit Authority (IRT Div.), 1043 Simpson st.	....	50 x 100	10	2728	64	G532—1	10,000	554,000
N. Y. C. Transit Authority (IRT Div.), 2638 Jerome ave.	.....	50 x 114.12 ir.	13	3202	46	G532—4	18,000	409,500
N. Y. C. Transit Authority (IRT Div.), W. 240th st., near Broadway	.....	665.05 x 560.31 ir.	13	3414	401	G532—5	458,000	1,197,000
N. Y. C. Transit Authority (IRT Div.), 2471 Westchester ave.	....	50.06 x 122	15	3974	48	G532—9	16,500	401,500
N. Y. C. Transit Authority (IRT Div.), Baychester ave. and 241st st.	...	917.05 x ir.	17	5085	100	G532—10	95,000	235,000
N. Y. C. Transit Authority (IRT Div.), N. S. Weatchester ave., E. of Commonwealth ave.	.....	81.42 x 101.56 ir.	14	3785	5	G532—11	37,000	960,000
N. Y. C. Transit Authority (IRT Div.), N. S. Roberts ave., E. S. Mulford ave.	.....	98.33 x 75.89 ir.	15	4161	5	G532—12	7,500	1,008,500
N. Y. C. Transit Authority (IND Div.), Dyre ave.—E. 174th st. route	.....	Railroad bridges and undercrossings across:						
	663—1 A	E. 174th st., under crossing						
	663—2 A	Intersection E. 177th st. and Bronx Park ave., over crossing						
	663—3 A	Wyatt st., over crossing						
	663—4 A	E. 178th st., over crossing						
	663—5 A	E. Tremont ave., over crossing						
	663—6 A	Lebanon st., over crossing						
	663—7 A	E. 180th st. (platforms and canopies included), over crossing						
	663—9 A	Amethyst st., over crossing						
	663—10 A	White Plains rd., over crossing						
	663—11 A	Cruger ave., over crossing						
	663—12 A	Intersection Bronxdale and Hunt aves., over crossing						
	663—14 A	Matthews ave., over crossing						
	663—17 A	Mulliner ave., over crossing						
	663—18 A	Bogart ave., over crossing				663	....	306,000
	663—32 A	Allerton ave., over crossing						
	663—33 A	Wilson ave., over crossing						
	663—34 A	Gun Hill rd., under crossing						
	663—38 A	Eastchester rd., under crossing						
	663—43 A	Wickham ave., over crossing						
	663—44 A	E. 222d st., over crossing						
	663—45 A	Baychester ave., over crossing						
	663—48 A	Boller ave., over crossing						
	663—49 A	Intersection Needham ave., Varian ave. and Boston Post rd., over crossing						
	663—50 A	Secor ave. (Steinwick ave.), over crossing						
	663—51 A	Dyre ave., over crossing						
	663—52 A	E. 233d st., over crossing						
		Note—Value of highway bridges are not included in above valuation.						
N. Y. C. Transit Authority (Ind. Div.)— Dyre ave., E. 174th st. route	.....	Foundations, sub and superstructures and land on:						
	A663—1	78.54 x ir.	15	3861	114			
	A663—2	103.93 x ir.	15	3904	34			
	A663—3	102.6 x 55.54 ir.	15	3907	1			

Owner or Occupant	Sub-Identification	Size of Lot	Section	Block	Lot	Identification Number	Value of Real Estate Unimproved	Value of Real Estate With Improvements Thereon
N. Y. C. Transit Authority (Ind. Div.), Dyre ave.—E. 174th st. route—(Cont.)—	A663— 4	100.02 x 200.03	Ir.	15	3908	10		
	A663— 5	80.22 x 142.71	Ir.	15	3909	8		
	A663— 6	107.76 x 249.75	Ir.	15	4007	15		
	A663— 7	122.7 x 209.27	Ir.	15	4008	10		
	A663— 8	312.70 x	Ir.	15	4009	1		
	A663— 8	326.49 x	Ir.	15	4011	1		
	A663— 9	189.17 x	Ir.	15	4011	104		
	A063—10	202.8 x 67.4	Ir.	15	4254	19		
	A663—11	110.93 x 151.17	Ir.	15	4257	1		
	A663—12	185.95 x 60.83	Ir.	15	4258	7		
	A663—14	104.05 x 851.69	Ir.	15	4290	29		
	A663—14.1	81 x 90.5	Ir.	15	4290	73		
	A663—17	72.71 x 299.9	Ir.	15	4297	7		
	A663—18	149.95 x 299.9	Ir.	15	4298	16		
	A663—19	111.86 x 254.27	Ir.	15	4325	17		
	A663—32	61.21 x 91.51			4463			
	A663—33	287.12 x 149.23	Ir.	16	4527	4		
	A663—34	140.06 x	Ir.	16	4564	10		
	A663—35	107 x 160.74	Ir.	16	4762	1		
	A663—36	110.75 x 76.95	Ir.	16	4760	26		
	A663—37	26.83 x 413.29	Ir.	16	4761	45		
	A663—38	111.51 x 194.29	Ir.	16	4701	10	A663	1,590,900	4,923,700
	A663—39	178.83 x 159.22	Ir.	16	4763	7		
	A663—40	108.2 x 74.22±	Ir.	16	4764	1		
	A663—41	190.05 x 135±	Ir.	16	4748	23		
	A663—42	153.66± x	Ir.	16	4752	34		
	A663—43	45± x 62.23	Ir.	16	4755	1		
	A663—44	130.29 x 375.78	Ir.	16	4753	95		
	A663—45	130.28 x 826.59	Ir.	17	4882	65		
	A663—46	156.82 x 241.26	Ir.	17	5257	29		
	A663—47	156.82 x 241.26	Ir.	17	5258	19		
	A663—48	156.82 x 170.78	Ir.	17	5259	10		
	A663—49	321.01 x	Ir.	17	5263	33		
	A663—50	303.93 x 296.52	Ir.	17	4943	11		
	A663—51	196.25 x 602.12	Ir.	17	4944	22		
	A663—E 51	.. . .		17	4944	E. of 65		
	A663—52	120.2 x 181.98	Ir.	17	4950	9		
	A663—53	100.23 x 850.97	Ir.	17	4971	9 Ex.E.		
City of New York (Borough President)		Highway bridges across Dyre ave., E. 174th st. route (New York City Transit System—Ind. Div.).....						
	BB663— A	Eastchester rd., south of Burke ave.....				BB663	. . .	88,000
	BB663— B	Gunhill rd., west of DeWitt pl.....						
	BB663— C	E. 174th st., west of Bronx River ave.....						
N. Y. C. Transit Authority (Ind. Div.), Dyre ave.—E. 174th st. route..... .	.....	Tunnel, tracks, sub and superstructures between Mace and Paulding aves. (in Esplanade and across Bronx and Pelham pkway. and across Williamsbridge rd.)...				C663	. .	470,000
City of New York (Board of Estimate)..	749 B	Buildings in beds of streets, Section 11, 14 and 15 (Cross Bronx Expressway Proceeding)						
	749 E	Buildings in bed of Burke ave., Section 16 (Opening of Burke ave. Proceeding)						
	749 F	Buildings in bed of street, Section 17 (Opening of Carpenter ave. Proceeding)						
	749 G	Buildings in bed of street, Section 13 (Opening of W. 255th st. from Fieldstone rd. to Mosholu ave. Proceeding)				749	. . .	14,050
	749 H	Building (part) in bed of street, Section 17 (Opening of Edson ave. Proceeding)						
	749 K	Building in bed of street, Section 16 (opening and extending of Chester st. Proceeding)						
	749 L	Buildings in bed of street, Section 9 (Interchange between Cross Bronx and Major Deegan Expressways. Proceeding)						
	.....	Buildings in bed of street, Section 12—widening of Fordham rd. Proceeding				749M	. . .	53,300
City of New York, Borough Pres., (Bureau of Sewers).....		Storm sewers, pipes, etc., from Webster ave. and Claremont pkway. to Harlem River and easements on:						
	868—E 1		9	2522	E. of 57			
	868—E 2		9	2522	E. of 63			
	868—E 3		9	2522	E. of 103			
	868—E 4		9	2522	E. of 105			
	868—E 5		9	2522	E. of 106			
	868—E 6		9	2522	E. of 107			
	868—E 7		9	2536	E. of 37			
	868—E 8		9	2535	E. of 14			
	868—E 9		9	2534	E. of 10			
	868—E 10		9	2534	E. of 11			
	868—E 11		9	2534	E. of 12			
	868—E 12		9	2534	E. of 13			
	868—E 13		9	2533	E. of 29			
	868—E 14		9	2541	E. of 22			
	868—E 15		9	2541	E. of 180			
	868—E 16		11	2819	E. of 12			
	868—E 17		11	2820	E. of 9			
	868—E 18		11	2820	E. of 60			
	868—E 19		11	2820	E. of 61			
	868—E 20		11	2820	E. of 62			
	868—E 21		11	2821	E. of 10			
	868—E 22		11	2821	E. of 11			
	868—E 23		11	2821	E. of 68			
	868—E 24		11	2835	E. of 1			
	868—E 25		11	2835	E. of 6			
	868—E 26		11	2835	E. of 11			
	868—E 27		11	2835	E. of 13			
	868—E 28		11	2835	E. of 15			
	868—E 29		11	2835	E. of 16			
	868—E 30		11	2844	E. of 12			
	868—E 31		11	2844	E. of 21	868	13,555	998,200
	868—E 32		11	2845	E. of 1			
	868—E 33		11	2845	E. of 7			
	868—E 34		11	2872	E. of 101			
	868—E 35		11	2872	E. of 170			
	868—E 36		11	2872	E. of 399			
	868—E 37		11	2872	E. of 177			
	868—E 38		11	2872	E. of 179			
	868—E 39		11	2872	E. of 189			
	868—E 40		11	2872	E. of 311			
	868—E 41		11	2872	E. of 200			
	868—E 42		11	2872	E. of 100			
	868—E 43		11	2873	E. of 16			
	868—E 44		11	2873	E. of 58			
	868—E 45		11	2873	E. of 19			
	868—E 46		11	2874	E. of 3			
	868—E 47		11	2874	E. of 6			

Owner or Occupant	Sub-Identification	Size of Lot	Section	Block	Lot	Identification Number	Value of Real Estate Unimproved	Value of Real Estate With Improvements Thereon
City of New York, Borough Pres., (Bureau of Sewers)—(Cont.)—	868—E 48		11	2874 E. of	58			
	868—E 49		11	2874 E. of	59			
	868—E 50		11	2874 E. of	57			
	868—E 51		9	2530 E. of	15			
	868—E 52		9	2530 E. of	43			
	868—E 53		11	2872 E. of	205			
	868—E 54		11	2874 E. of	154			
	868—E 55		11	2858 E. of	9			
	868—E 56		11	2858 E. of	11			
	868—E 57		11	2858 E. of	1			
	868—E 58	.....	11	2872 E. of	400			
N. Y. C. Transit Authority (IRT Div.)..	.....	Subways, sub and superstructure, tunnel across Harlem River, contract No. 3						
	913—E1	.....	9	2319 E. of	120			
	913—E2	.....	9	2332 E. of	30			
	913—E3	.....	9	2332 E. of	28			
	913—E4	.....	9	2332 E. of	81			
	913—E5	.....	9	2339 E. of	13			
	913—E7	.....	9	2346 E. of	82			
	913—E8	.....	9	2350 E. of	29			
	913—E9	.....	9	2346 E. of	18			
	913—E10	.....	9	2482 E. of	6			
	913—E11	.....	9	2482 E. of	25	913	928,200	38,058,200
	913—E12	.....	10	2569 E. of	1			
	913—E13	.....	9	2473 E. of	1			
	913—E14	.....	9	2473 E. of	8			
	913—E15	.....	9	2473 E. of	12			
	913—E16	.....	9	2473 E. of	55			
	913—E17	.....	9	2473 E. of	67			
	913—E18	.....	9	2339 E. of	60			
	913—5	186.64 x 72.41 tr.	11	3139	19			
	913—6	73.8 x 71 tr.	11	3141	14			
	913—7	56 x tr.	15	4003	30			
	913—8	57.2 x tr.	15	4005	10			
	913—9	92 x 74 tr.	15	4006	1			
	913—10	84 x tr.	15	4008	4			
	913—11	189.34 x tr.	15	4009	5			
	913—12	282.29 x tr.	15	4011	6			
	913—13	206.34 x tr.	15	4011	111			
	913—14	111 x 163.38 tr.	17	5084	13			
	913—15	654.87 x tr.	17	5085	13			
	913—1 A	Elevated structures on:	12	3247	110			
	913—2 A	Elevated structures on:	12	3251	101			
N. Y. C. Transit Authority (IRT Div.), S. S. of Fink ave. between Blondell and Waters aves.	.....	440.43 x tr.	15	4133	23	913—16	39,000	405,300
N. Y. C. Transit Authority (IRT Div.), S. S. of Ponton ave. between Blondell and Waters aves.	.....	449 x tr.	15	4134	14	913—17	46,700	553,000
N. Y. C. Transit Authority (IRT Div.), N. S. of Ponton ave. between Blondell and Waters aves.	.....	489.01 x tr.	15	4135	15	913—19	50,700	429,100
N. Y. C. Transit Authority (IRT Div.), S. S. of Halperin ave. between Blondell and Waters aves.	.....	475 x 200	15	4139	14	913—20	49,400	421,900
N. Y. C. Transit Authority (IRT Div.), S. S. of St. Raymond ave. between Blondell and Waters aves.	.....	475 x 190 tr.	15	4140	11	913—21	49,200	462,800
N. Y. C. Transit Authority (IRT Div.), S. S. of Chesbrough ave. between Blondell and Waters aves.	.....	475 x 190	15	4141	11	913—22	49,400	528,300
N. Y. C. Transit Authority (IRT Div.), S. S. of McAlpin st. between Blondell and Waters aves.	.....	175.55 x tr.	15	4142	14	913—23	47,900	516,300
N. Y. C. Transit Authority (IRT Div.), S. S. of Haswell st. between McAlpin st. and Eastchester rd.	.....	195± x tr.	15	4224	13	913—24	13,300	162,300
N. Y. C. Transit Authority (IRT Div.), W. of Jerome ave., N. of W. 205th st..	.....	755.56 x 510.02 tr.	12	3251	450	913—25	350,000	1,813,000
N. Y. C. Transit Authority (IRT Div.), E. S. Eastchester rd., between Haswell st. and McAlpin ave.	.....	227.46 x 94.75 tr.	15	4224	1	913—26	26,000	44,900
N. Y. C. Transit Authority (IRT Div.), E. S. Eastchester rd., N. of McAlpin ave.	.....	Irregular	15	4224	18	913—27	6,200	11,200
N. Y. C. Transit Authority (IRT Div.)..	.....	.....	15	4226	9	913—28	2,100	2,100
N. Y. C. Transit Authority (IRT Div.), 851 E. 159th st.	.....	66.66 x 100	9	2302	50	B913—1	18,800	783,000
N. Y. C. Transit Authority (IRT Div.), 163d st. and River ave.	.....	60.47 x 101± tr.	9	2493	27	B913—2	15,000	422,200
N. Y. C. Transit Authority (IRT Div.), 211th st. and White Plains ave.	.....	72.01 x 100.01	16	4657	51	B913—4	12,500	654,000
N. Y. C. Transit Authority (IRT Div.), E. S. White Plains rd. bet. E. 239th and E. 240th sts.	.....	91.5± x 84 tr.	17	5084	19	B913—5	11,500	884,000
Montefiore Hospital for Chronic Diseases	994 A	Conduit under and diagonally across E. 210th st. from a point in the southerly building line, 103 feet west of Bainbridge ave. to the northerly building line, 145 feet west of Bainbridge ave.						
	994 B	Tunnel across Bainbridge ave., 281 feet north of E. 210th st.				994	.....	9,300
	994 C	Conduit 18" x 13" and 23" pipe across Steuben ave., 205' south of Gun Hill rd.						
Sisters of Charity of St. Vincent de Paul	.....	Pipe and bridge across right-of-way of New York Central Railroad, at 261st st. and Riverdale ave.				1040	.....	10,000
City of New York (Fire Department)..	.....	Underground conduit and cable, aerial cable and wire and appurtenances and fire alarm boxes, Sections 9 to 18, inclusive				1308	.....	1,719,700
City of New York (Borough President)	.....	Bridge crossings, Grand Concourse:						
	1324—A	E. 161st st.						
	1324—B	E. 167th st.						
	1324—C	E. 170th st.						
	1324—D	E. Mt. Eden ave.						
	1324—E	E. 174th st.						
	1324—F	E. 175th st.						
	1324—G	Morris ave.						
	1324—H	E. Tremont ave.				1324	.....	2,502,500
	1324—I	E. Burnside ave.						
	1324—J	E. Fordham rd.						
	1324—K	E. Kingsbridge rd.						
	1324—L	E. Bedford Park blvd.						
	1324—M	E. 204th st.						
	1324—N	Jerome ave. bridge across E. Mosholu pkway.						
	1324—O	Eagle ave. bridge across E. 161st st.						

Exempt Property

Owner or Occupant	Sub-Identification	Size of Lot	Section	Block	Lot	Identification Number	Value of Real Estate Unimproved	Value of Real Estate With Improvements Thereon
City of New York (Borough President)	.....	**Major Deegan blvd., bridges across:** Sub and superstructures including drainage, embankment, landscaping, lighting, paving, bridges and structures starting at foot of ramp to Triboro Bridge and 132d st., thence westerly and northerly along Harlem River, crossing N. Y. Central Railroad and continuing thru Cross-Bronx-Major Deegan interchange thru Van Cortlandt Park to Jerome ave. at the City line, and including parkway connection from Gun Hill Road to Henry Hudson Parkway—Secs. 9, 11, 12				A1324	109,850	46,989,900
	A1324—E 2	.....	9	2349 E. of	50			
	A1324—E 3	.....	9	2349 E. of	103			
	A1324—E 4	.....	9	2349 E. of	107			
	A1324—E 5	.....	9	2349 E. of	112			
	A1324—E 6	.....	9	2356 E. of	2			
	A1324—E 7	.....	9	2539 E. of	7			
	A1324—E 8	.....	11	3231 E. of	150			
	A1324—E 9	.....	11	3244 E. of	4			
	A1324—E 10	.....	12	3270 E. of	75			
	A1324—E 11	.....	12	3271 E. of	100			
	A1324—E 12	.....	12	3271 E. of	100			
	.....	The Cross-Bronx Expressway Sub and superstructures including drainage embankment, landscaping, lighting, paving, bridges and structures starting at Zerega ave. and Eastern blvd., thence westerly thru Hugh Grant Circle and crossing Bronx River Expressway and N. Y. Central R. R to Washington Bridge at Harlem River, Secs. 11, 14, 15 and easements on—				B1324	400	24,800,400
	B1324—E 1	.....	11	2944 E. of	23			
	B1324—E 2	.....	11	2945 E. of	41			
	B1324—E 3	.....	11	2825 E. of	10			
	B1324—E 4	.....	11	2860 E. of	11			
City of New York (Borough President)	.....	Bruckner Expressway Sub and superstructures, including drainage, lighting and paving, starting at Triboro Bridge approach at E 133d st. to Faile st., Section 10 and on:						
	C1324—1	34 x 190 ir.	10	2731	64			
	C1324—E2	.....	10	2599 E. of	200			
	C1324—E3	.....	10	2599 E. of	295	C1324	23,700	1,023,700
	C1324—E4	.....	10	2604 E. of	72			
	C1324—E5	.....	10	2733 E. of	55			
	C1324—E6	.....	10	2734 E. of	30			
	C1324—E7	.....	10	2730 E. of	28			
	C1324—E8	.....	10	2711 E. of	66			
City of New York (Borough President)	.....	.....	10	2731 E. of	65	C1324—E9	10,500	10,500
N. Y. C. Transit Authority (Ind. Div.)	.....	Independent Subway System, sub and superstructures right of way in Streets and outside of Streets and under rivers, including Concourse Yard at W. 205th st.:						
	Route 106—8th Ave.—Concourse Line:							
	1456—E 1	.....	12	3335 E. of	122			
	1456—E 2	.....	12	3335 E. of	123			
	1456—E 3	.....	12	3335 E. of	125			
	1456—E 4	.....	12	3335 E. of	126			
	1456—E 5	.....	12	3335 E. of	178			
	1456—E 6	.....	12	3335 E. of	181			
	1456—E 7	.....	12	3335 E. of	186			
	1456—E 8	.....	12	3335 E. of	188			
	1456—E 9	.....	12	3335 E. of	189			
	1456—E 10	.....	12	3335 E. of	190			
	1456—E 11	.....	12	3335 E. of	191	1456	1,328,800	43,346,000
	1456—E 12	.....	12	3335 E. of	110			
	1456—E 13	.....	12	3341 E. of	41			
	1456—E 14	.....	12	3341 E. of	50			
	1456—E 15	.....	12	3341 E. of	54			
	1456—E 16	.....	12	3341 E. of	55			
	1456—E 17	.....	12	3341 E. of	56			
	1456—E 18	.....	12	3341 E. of	83			
	1456—E 19	.....	12	3313 E. of	18			
	1456—E 20	.....	12	3313 E. of	69			
	1456—E 21	.....	9	2539 E. of	2			
	1456—E 22	.....	12	3341 E. of	70			
	1456—E 23	.....	12	3341 E. of	76			
	1456—E 24	.....	12	3311 E. of	44			
	Concourse Yard:							
	1456—1	1341.56 x 574.8 ir..	12	3247	110			
	1456—2	959.56 x 586.18 ir..	12	3251	101			
	.....	**Independent Division tunnel, tracks, etc. on:**						
	1456—3 A	.....	12	3251	450			
	1456—4	311.33 x 366.34 ir..	12	3251	420			
City of New York (Triborough Bridge & Tunnel Authority)	.....	.....	18	3410 E. of	160	1482—E1	18,600	18,500
State of New York	.....	New England Thruway— Sub and superstructures including drainage, embankment, landscaping, lighting, paving, bridges and structures starting with clover-leaf at Bruckner blvd. and Pelham pkway. interchange, crossing N. Y., N. H. & H. R. R. and continuing northerly and easterly over Eastchester Creek and Hutchinson pkway to Bronx-Westchester County line, Secs. 16 and 17..... Easements for New England Thruway on—						
	C1482—E 1	.....	16	4799 E. of	29			
	C1482—E 2	.....	16	4808 E. of	3			
	C1482—E 3	.....	16	4809 E. of	5			
	C1482—E 4	.....	16	4809 E. of	11			
	C1482—E 5	.....	16	4815 E. of	1			
	C1482—E 6	.....	16	4815 E. of	13			
	C1482—E 7	.....	17	5141 E. of	75			
	C1482—E 8	.....	17	5224 E of	5			
	C1482—E 9	.....	17	5227 E. of	29			
	C1482—E 10	.....	17	5227 E. of	31	C1482	2,625	19,637,000
	C1482—E 11	.....	17	5228 E. of	29			
	C1482—E 12	.....	17	5141 E. of	186			
	C1482—E 14	.....	17	5141 E. of	186			
	C1482—E 16	.....	17	5232 E. of	17			
	C1482—E 17	.....	17	5141 E. of	186			
	C1482—E 18	.....	17	5141 E. of	186			
	C1482—E 19	.....	17	5252 E. of	3			
	C1482—E 20	.....	17	5252 E. of	1			
Bronx Hospital	.....	Conduit across Fulton ave., 126.25 feet south of E. 169th st.				1488	...	6,000
Triborough Bridge and Tunnel Authority	1605 A	Triborough Bridge, structure on Bronx Kills upland—Triborough Bridge over N. Y. N. H. & H. R. R. and						

Exempt Property

Owner or Occupant	Sub-Identification	Size of Lot	Section	Block	Lot	Identification Number	Value of Real Estate Unimproved	Value of Real Estate With Improvements Thereon
Triborough Bridge and Tunnel Authority (Cont.)—	1605—E 1	easement on:	10	2543 E. of	1	1605	42,500	52,350,500
	1605—E 4	.....	10	2543 E. of	50			
	1605 B	Whitestone Bridge, from Ferry Point across East River to Queens bulkhead line						
	1605 C	Foot bridge across Hutchinson River pkway. connecting property of St. Joseph's Institute on opposite sides of parkway						
	1605 D	Approach to Hendrick Hudson Bridge from Henry Hudson pkway. to Borough line Harlem River.....						
	1605—E 3	.....	13	3410 E. of	150			
City of New York (Park Dept.).....	.....	Highway Bridge—Webster Ave. Bridge across Mosholu pkway.				A1648	.....	230,000
		Waterway Bridge—Hunter-Twin Island Bridge.....				B1648	.....	10,000
City of New York (Park Dept.)	.....	Hutchinson River Parkway Extension from Bronx-Whitestone Bridge to Westchester County Line, including grading, structures, under and over crossings, grade separations, interchanges paving, lighting, roadside improvements, landscaping, etc.				C1648	.....	18,560,000
City of New York (Park Dept.).....	.....	Bronx River Parkway Extension from Bruckner blvd across Westchester and Tremont aves., Fordham rd. and Gun Hill rd., E. 233d st. to Westchester County line, including grading and structures, under and over crossings, grade separations, interchanges, paving, lighting, roadside improvements and landscaping, etc.				D1648	.....	15,324,000
City of New York (Park Dept.).....	.....	Henry Hudson pkway. from Bronx County Borough line at Spuyten Duyvil-Harlem River, to Westchester County line, including grading, structures, under and over crossings, grade separations, interchanges, paving, lighting, roadside improvements, landscaping, etc.				E1648	.....	20,160,000
Board of Managers, Lincoln School for Nurses	.....	Bridge across Wales ave., 155 feet and 4 inches north of E. 141st st.				1650	.....	4,000
City of New York (Board of Education)	.....	Pipe across Brown pl., ninety feet, 8 inches south of E. 136th st.				1651	.....	1,000
New York City Housing Authority (Throggs Neck Houses)	A1766 E	Utility pipes under and across Schley ave. approx. 450 feet west of Calhoun ave.				A1766	.....	27,800
	A1766 F	Utility pipes and conduits under and across Dewey ave. approx. 640 feet east of Balcom ave.						
(Edenwald Houses)	A1766 G.1	Utility pipes and conduits under and across E. 229th st. approx. 500 feet east of Laconia ave.						
	A1766 G.2	Utility pipes and conduits under and across E. 229th st approx. 367 feet west of Schieffielen ave.						
(Bronxdale Houses)	A1766 H	Utility pipes and conduits under and across Rosedale ave approx. 173.4 feet south of Watson ave.....						
	A1766 I	Utility pipes and conduits under and across Beach ave. approx. 202.3 feet south of Watson ave.						
New York City Housing Authority..... (Monroe & Rosedale Houses).....	.....	Pipes and conduits under and across Story ave. approximately 253 feet east of Rosedale ave				A1766—J1	.....	13,000
New York City Housing Authority..... (Monroe & Rosedale Houses).....	.....	Pipes and conduits under and across Story ave. approximately 205 feet west of Taylor ave.				A1766—J2	.....	11,000
New York City Housing Authority.....		Lester W. Patterson Houses:				B1766	.....	36,600
	B1766 A	Concrete conduit, 36 inches by 29 inches O.D., under and across E. 143d st., 170 feet north of 3d ave.....						
		Mill Brook Houses:						
	B1766 B	Utility conduits under and across St. Anns ave., approx. 204 feet north of E. 135th st.						
		Castle Hill Houses:						
	B1766—C1	Utility conduits in two (2) trenches under and across Randall ave., approx. 300 feet east of Castle Hill ave...						
		Castle Hill Houses:						
	B1766—C2	Utility conduits in two (2) trenches under and across Castle Hill ave., approx. 175 feet south of Randall ave.						
		Castle Hill Houses:						
	B1766—C3	Utility conduits in two (2) trenches under and across Randall ave., approx. 200 feet west of Castle Hill ave.						
		Forest Houses:						
	BB1766 J	Conduits under and across E. 165th st., approx. 79' east of Trinity ave.				BB1766	.....	12,100
		Soundview Houses:						
	BB1766 K	Conduits under and across Randall ave., approx. 103' west of Rosedale ave.						
(Forest Houses)	BB1766 J.1	3-inch diameter pipe conduit under and across E. 165th st., 82 feet west of Tinton ave.						
(Pelham Pkway. Houses)	C1766 B	Concrete conduit 36" x 29" O.D. under and across Waring ave., 180 feet west of Williamsbridge rd.				C1766	.....	36,500
(Pelham Pkway. Houses)	C1766 C	Concrete conduit 36" x 29" O.D. in Bronxwood ave. from Waring ave., under and along Bronxwood ave. and						
(Parkside Houses)	C1766 D	Conduit under and across Arnow ave., 37 feet east of Barker ave.						
		St. Marys Park Houses:						
	C1766 E	Utility conduits under and across Westchester ave., approx. 32 feet west of Trinity ave.						
City of New York—DPW		Intercepting Sewer for Wards Island Drainage Dist. No. 1 as follows:				1820	.....	24,715,000
	1820—A 1	West Branch—Starting at W. 192d st. and Bailey ave., thence southerly along Bailey ave., Undercliff ave., Sedgwick ave., Exterior st., E. 133d st., to Grit Chamber at 594 E. 133d st, Secs. 9, 10 and 11.....						
	1820—A 2	East Bronx intercepter starting at E. 149th st., thence southerly across Port Morris RR Yards, along Walnut ave. and westerly along E. 133d st. to Grit Chamber at 594 E. 133d st., Sec. 10						
	1820—B 1	Intercepter sewer for Hunts Point drainage district No. 3 starting at E. 177th st. and East River, thence westerly along E. 177th st., Harding ave., Quincy ave., E. 177th st., Lafayette ave. to Throggs Neck Pumping Station, Sec. 18						
	1820—B 2	South Branch starting at White Plains rd. and East River, thence generally west along O'Brien ave., Sound View Park, East Bay ave., Faile st. to Hunts Point Sewage Treatment Works, Secs. 10 and 14.....						
	1820—C 1	16-inch force main for City Island drainage district No. 4 starting at Schofield st. pumping station thence easterly across Long Island Sound to Hart Island sewage treatment works, Sec. 18						
City of New York—DPW	A1820—1.1	2423	x 700	ir.	10	2780	2	A1820	1,018,100	17,013,700
	A1820—1.2	210	x 100	ir.	14	3702	49			
	A1820—1.3				18	5655	255			
	A1820—2.1	ir.	x	ir.	18	5849	100			
U. S. of America (U. S. Army).....	A1820—2.2	50	x 118	ir.	18	5842	103			
	A1820—3.1	100	x 210		10	2546	15			

BOROUGH of THE BRONX — ASSESSED VALUATION of REAL ESTATE INDICATED by IDENTIFICATION NUMBERS and SPECIAL FRANCHISES

Exempt Property

Owner or Occupant	Sub-Identification	Size of Lot	Section	Block	Lot	Identification Number	Value of Real Estate Unimproved	Value of Real Estate With Improvements Thereon
Church of St. Francis Xavier	.....	Conduit under and across Hall of Fame Terrace, approx. 219' N. of Loring pl..				1839	.....	2,200
N. Y. C. Transit Authority (IRT Div.)..	.....	3-inch pipe conduit under and across Van Nest ave., approx. 7 ft. west of Haight ave.				1871	.....	700
		Sub Transmission system:						
	1872—A 1	Three 3-conductor feeders—13.8 KV—in existing ducts, starting at Bronx Boro Line near Major Deegan blvd. and Park ave., thence running north along Grand Concourse, E. 149th st., Brook ave., Westchester ave., Simpson st., 163d st., Whitlock ave. and thence again northeasterly on Westchester ave. to Commonwealth ave. substation, Sec. 9, 10, 11, 14 and 15.....				1872	.....	1,915,000
	1872—A 2	Two 3-conductor feeders—13.8KV—in existing ducts, starting at Commonwealth ave. substation, thence running northeasterly on Westchester ave. to Mulford ave. substation, Sec. 15						
		Total					6,934,180	553,422,650

State of New York, City of New York, County of New York, ss.:

I, Ernest Holzer, one of the Assessors of The City of New York, do depose and swear: That contained in the foregoing volume is a detailed statement of all assessable real property assigned to me by the President of the Tax Commission of The City of New York for assessment under his direction and entered in the Annual Record of the Assessed Valuation of Real Estate indicated by Identification Numbers and Special Franchises, in the Borough of The Bronx in The City of New York, for the fiscal year July 1, 1960 to June 30, 1961.

That I have personally examined each and every house, building, lot, pier or other taxable property assigned to me, as herein below more specifically described; said volume contains the description, the street, the section or ward, block and lot, map volume and/or identification number of such real estate, the sum for which, in my judgment, each separately assessed parcel of real estate would sell under ordinary circumstances if it were wholly unimproved; and separately stated the sum for which the same parcel would sell under ordinary circumstances with the improvements, if any, thereon, and the name of the owner or occupant thereof, so far as the same is known, also any other information which the President of the Tax Commission required.

Property referred to above, indicated by identification numbers as follows:

Identification Numbers

NT66—1	A328AB	340	F532	635A	913	913—24	1147	C1324	E1648	1682	BB1766	1853	100
A66—1	A328—4	399	G532—5	863	913—16	913—25	1205	1489	1649	1664	C1766	1856	NT100
80	A340	429	G532—10	A663	913—17	913—26	1324	1605	1650	1722	1811	1862	NT328—1
E80—2	B340	450	554	BB663	913—19	913—27	A1324	1617	1651	A1766	1820	1870	NT328—2
A100	359	476	635—1	C663	913—20	913—28	B1324	1647	1664	B1766	A1820	1871	NT328—3
A100—A	380	A476	635—2	749	913—21	994	1456	A1648	1679		1831	1874	NT635—1
A328—1	381	509	654	749—M	913—22	997	C1482	B1648	1680		1836	1910	A1766—J1
A328—2	382	532	602	868	913—23	1040	1488	C1648	1681		1839	1911	A1766—J2
A328—3	383	E532		879				D1648					

Sworn to before me this 29th day of January, 1960.

ERNEST HOLZER, P.E., Engineer-Assessor.

JACOB MARKOWITZ, Justice of the Supreme Court of the State of New York.

State of New York, City of New York, County of New York, ss.:

I, Jacob Jacobson, one of the Assessors of The City of New York, do depose and swear: That contained in the foregoing volume is a detailed statement of all assessable real property assigned to me by the President of the Tax Commission of The City of New York for assessment under his direction and entered in the Annual Record of the Assessed Valuation of Real Estate indicated by Identification Numbers and Special Franchises, in the Borough of The Bronx in The City of New York, for the fiscal year July 1, 1960 to June 30, 1961.

That I have personally examined each and every house, building, lot, pier or other taxable property assigned to me, as herein below more specifically described; said volume contains the description, the street, the section or ward, block and lot, map volume and/or identification number of such real estate, the sum for which, in my judgment, each separately assessed parcel of real estate would sell under ordinary circumstances if it were wholly unimproved; and separately stated the sum for which the same parcel would sell under ordinary circumstances with the improvements, if any, thereon, and the name of the owner or occupant thereof, so far as the same is known, also any other information which the President of the Tax Commission required.

Property referred to above, indicated by identification numbers as follows:

Identification Numbers

R28—1	A356—4	A356—10	A356—12	G532—4	B913—1
A75—3	A356—7	A356—11	A356—13	G532—9	B913—2
A75—6	A356—8	A356—1A	C1324—E9	G532—11	B913—4
E80—1	A356—9	G532—1		G532—12	B913—5
					1872

Sworn to before me this 29th day of January, 1960.

ALEXANDER N. EMERMAN, P.E., Assessor.

JACOB MARKOWITZ, Justice of the Supreme Court of the State of New York.

State of New York, City of New York, County of New York, ss.:

I, Arnold A. Luckert, one of the Assessors of The City of New York, do depose and swear: That contained in the foregoing volume is a detailed statement of all assessable real property assigned to me by the President of the Tax Commission of The City of New York for assessment under his direction and entered in the Annual Record of the Assessed Valuation of Real Estate indicated by Identification Numbers and Special Franchises, in the Borough of The Bronx in The City of New York, for the fiscal year July 1, 1960 to June 30, 1961.

That I have personally examined each and every house, building, lot, pier or other taxable property assigned to me, as herein below more specifically described; said volume contains the description, the street, the section or ward, block and lot, map volume and/or identification number of such real estate, the sum for which, in my judgment, each separately assessed parcel of real estate would sell under ordinary circumstances if it were wholly unimproved; and separately stated the sum for which the same parcel would sell under ordinary circumstances with the improvements, if any, thereon, and the name of the owner or occupant thereof, so far as the same is known, also any other information which the President of the Tax Commission required.

Property referred to above, indicated by identification numbers as follows:

Identification Numbers

A22—1	A22—6	A22—10	A22—EG	A44	B82	D1606
A22—2	A22—7	A22—A	A22—G	B44	B746	B1622
A22—3	A22—8	A22—BC	B3	H44	1308	
A22—4	A22—9	A22—DF	A22—12	A82	B1598	

Sworn to before me this 29th day of January, 1960.

ARNOLD A. LUCKERT, P.E., Engineer-Assessor

State of New York, City of New York, County of New York, ss.:

I, C. Charles Martin, one of the Assessors of The City of New York, do depose and swear: That contained in the foregoing volume is a detailed statement of all assessable real property assigned to me by the President of the Tax Commission of The City of New York for assessment under his direction and entered in the Annual Record of the Assessed Valuation of Real Estate indicated by Identification Numbers and Special Franchises, in the Borough of The Bronx in The City of New York, for the fiscal year July 1, 1960 to June 30, 1961

That I have personally examined each and every house, building, lot, pier or other taxable property assigned to me, as herein below more specifically described; said volume contains the description, the street, the section or ward, block and lot, map volume and/or identification number of such real estate, the sum for which, in my judgment, each separately assessed parcel of real estate would sell under ordinary circumstances if it were wholly unimproved; and separately stated the sum for which the same parcel would sell under ordinary circumstances with the improvements, if any, thereon, and the name of the owner or occupant thereof, so far as the same is known, also any other information which the President of the Tax Commission required.

Property referred to above, indicated by identification numbers as follows:

Identification Numbers

Y27—27	NT27	G27	A28	C28	39—OD	C88	C88	XNT27—61
27—56 A	YNT27—27	C27	B28	C28—ML	A88	E88	A450	X27—61
A27	C27—11A	XNT27—27	28ML	28PB	AA88	F88	1482—E1	X27—27
B27	D27	R27—1	BB28	CC28	88	F88—17A	107—O.D.	27—ML
BB27	E27	R27—2	BB28—E1	G28	B88	NT88	NT28	27—PM

Sworn to before me this 29th day of January, 1960.

C. CHARLES MARTIN, P.E., Engineer-Assessor.

JACOB MARKOWITZ, Justice of the Supreme Court of the State of New York.

State of New York, City of New York, County of New York, ss.:

I, John J. McCabe, one of the Assessors of The City of New York, do depose and swear: That contained in the foregoing volume is a detailed statement of all assessable real property assigned to me by the President of the Tax Commission of The City of New York for assessment under his direction and entered in the Annual Record of the Assessed Valuation of Real Estate indicated by Identification Numbers and Special Franchises, in the Borough of The Bronx in The City of New York, for the fiscal year July 1, 1960 to June 30, 1961.

That I have personally examined each and every house, building, lot, pier or other taxable property assigned to me, as herein below more specifically described; said volume contains the description, the street, the section or ward, block and lot, map volume and/or identification number of such real estate, the sum for which, in my judgment, each separately assessed parcel of real estate would sell under ordinary circumstances if it were wholly unimproved; and separately

stated the sum for which the same parcel would sell under ordinary circumstances with the improvements, if any, thereon, and the name of the owner or occupant thereof, so far as the same is known, also any other information which the President of the Tax Commission required.

Property referred to above, indicated by identification numbers as follows:

Identification Numbers

A12—10	A12—20	A12—A	A12—E	A69—B	A75—8
A12—14	A12—23	A12—B	A12—F	A69—C	A75—9
A12—17	A12—24	A12—C	A12—G	BB69—2	A85—10
A12—18	A12—25	A12—D	A69—A	A75—1	

JOHN J. McCABE, P.E., Engineer-Assessor.

Sworn to before me this 29th day of January, 1960. JACOB MARKOWITZ, Justice of the Supreme Court of the State of New York.

State of New York, City of New York, County of New York, ss.:

I, Arthur J. Philips, one of the Assessors of The City of New York, do depose and swear: That contained in the foregoing volume is a detailed statement of all assessable real property assigned to me by the President of the Tax Commission of The City of New York for assessment under his direction and entered in the Annual Record of the Assessed Valuation of Real Estate Indicated by Identification Numbers and Special Franchises, in the Borough of The Bronx in The City of New York, for the fiscal year July 1, 1960 to June 30, 1961.

That I have personally examined each and every house, building, lot, pier or other taxable property assigned to me, as herein below more specifically described; said volume contains the description, the street, the section or ward, block and lot, map volume and/or identification number of such real estate, the sum for which, in my judgment, each separately assessed parcel of real estate would sell under ordinary circumstances if it were wholly unimproved; and separately stated the sum for which the same parcel would sell under ordinary circumstances with the improvements, if any, thereon, and the name of the owner or occupant thereof, so far as the same is known, also any other information which the President of the Tax Commission required.

Property referred to above, indicated by identification numbers as follows:

Identification Numbers

K27—67	A356—10A	A356—15A
A356—1	A356—11A	A356—13A
A356—2	A356—12A	A356—14A
A356—3		

ARTHUR J. PHILIPS, P.E., Engineer-Assessor.

Sworn to before me this 29th day of January, 1960. JACOB MARKOWITZ, Justice of the Supreme Court of the State of New York.

State of New York, City of New York, County of New York, ss.:

I, Antonio C. Rizzuto, one of the Assessors of The City of New York, do depose and swear: That contained in the foregoing volume is a detailed statement of all assessable real property assigned to me by the President of the Tax Commission of The City of New York for assessment under his direction and entered in the Annual Record of the Assessed Valuation of Real Estate Indicated by Identification Numbers and Special Franchises, in the Borough of The Bronx in The City of New York, for the fiscal year July 1, 1960 to June 30, 1961.

That I have personally examined each and every house, building, lot, pier or other taxable property assigned to me, as herein below more specifically described; said volume contains the description, the street, the section or ward, block and lot, map volume and/or identification number of such real estate, the sum for which, in my judgment, each separately assessed parcel of real estate would sell under ordinary circumstances if it were wholly unimproved; and separately stated the sum for which the same parcel would sell under ordinary circumstances with the improvements, if any, thereon, and the name of the owner or occupant thereof, so far as the same is known, also any other information which the President of the Tax Commission required.

Property referred to above, indicated by identification numbers as follows:

Identification Numbers

A12-22	A75-2	A356—14
A22-11	A79-4	A356—15

ANTONIO C. RIZZUTO, Assessor.

Sworn to before me this 29th day of January, 1960. JACOB MARKOWITZ, Justice of the Supreme Court of the State of New York.

BOROUGH OF BROOKLYN

INDEX

Name	Identification Number
A. D. T. Company, Inc. (S.F.)	746
A. D. T. Company, Inc.	B746
All America Cables & Radio, Inc. (S.F.)	780
All America Cables & Radio, Inc.	A780
All America Cables & Radio, Inc.	B780
All America Cables & Radio, Inc.	F780
Ambel, H. and M. & J. Klimkowsky	1707
American Molasses Co.	1577
American Society for Prevention of Cruelty to Animals	973
American Sugar Refining Co.	240
American Telephone & Telegraph Co.	B1598
Anover Realty Corp.	B209-Q
Ansaca Realty Co.	366
Argus Chemical Laboratories, Inc.	1918
Armour & Co.	654
Automatic Fire Alarm Co. (S.F.)	245
Automatic Fire Alarm Co.	B245
Barton, Joseph	1697
Bensonhurst National Bank	1891
Brillo Manufacturing Co.	1734
Brookboro Realty Management Corp.	640
Brooklyn Memorial Chapel, Inc.	1895
Brooklyn Piers, Inc.	1325
Brooklyn Union Gas Co.	A118
Brooklyn Union Gas Co. (S.F.)	123
Brooklyn Union Gas Co.	A123
Brooklyn Union Gas Co. (S.F.)	140
Brooklyn Union Gas Co.	A140
Brooklyn Union Gas Co.	1925
Brooklyn Eastern District Terminal	A151
Brooklyn Eastern District Terminal	NT151
Bush Terminal Buildings Co.	A555
Bush Terminal Buildings Co.	G555
Bush Terminal Buildings Co.	H555
Bush Terminal Co.	B555
Bush Terminal Co.	NTB555
Bush Terminal Co.	E555
Bush Terminal Co.	F555
Bush Terminal Railroad Co.	619
Bush Terminal Railroad Co.	B610
Bush Terminal Railroad Co.	1814
Canarsie Limousine Rental, Inc.	1833
Central Station Signals, Inc.	B1622
Church & School of Annunciation	685
City of N. Y. (Bd. of Estimate)	BT141
City of N. Y. (Bd. of Estimate) (former Brooklyn E. D. T. Co.)	151
City of N. Y. (Bd. of Estimate)	213
City of N. Y. (Bd. of Estimate)	749
City of N. Y. (Bd. of Estimate)	1139
City of N. Y. (Bd. of Estimate)	1391
City of N. Y. (Bd. of Estimate)	1776
City of N. Y. (Bd. of Estimate)	1849
City of N. Y. (Bd. of Education)	1915
City of N. Y. (Bd. of Higher Education)	1587
City of N. Y. (Borough President)	BB119
City of N. Y. (Borough President)	BB141
City of N. Y. (Borough President)	BB146
City of N. Y. (Borough President)	BB157
City of N. Y. (Borough President)	380
City of N. Y. (Borough President) (Highway Bridges)	476
City of N. Y. (Borough President)	539
City of N. Y. (Borough President) (Brooklyn-Queens Highway)	1805
City of N. Y. (Borough President) (Prospect Expressway)	1860
City of N. Y. (Dept. of Hospitals)	682
City of N. Y. (Dept. of Marine & Aviation)	613
City of N. Y. (Dept. of Public Works) (Waterway Bridges)	450
City of N. Y. (Dept. of Public Works)	D785
City of N. Y. (Dept. of Public Works) (Kosciusko Bridge)	1635
City of N. Y. (Dept. of Public Works) (Intercepting Sewers)	1820
City of N. Y. (Dept. of Public Works) (Sewage Treatment Works)	A1820
City of N. Y. (Dept. of Water Supply, Gas & Electricity	383
City of N. Y. (Dept. of Water Supply, Gas & Electricity	300
City of N. Y. (Fire Dept.)	1308
City of N. Y. (Jay Street Connecting Railroad)	962
City of N. Y. (Park Dept.)	A1648
City of N. Y. (Park Dept.)	B1648
City of N. Y. (Park Dept.) (Gowanus Expressway)	1727
City of N. Y. (Park Dept.)	1889
City of N. Y. (Dept. of Traffic)	381
Cohen, I.	1843
Coney Island Boardwalk Corp.	1619
Consolidated Edison Co. of N. Y., Inc. (S.F.)	132
Consolidated Edison Co. of N. Y., Inc.	A132
Consolidated Edison Co. of N. Y., Inc.	C132
Consolidated Edison Co. of N. Y., Inc.	ED793
Consolidated Edison Co. of N. Y., Inc.	A1604-8
Consolidated Edison Co. of N. Y., Inc.	ED1604
D. & J. Cafeteria, Inc.	1689
David Smith Steel Co., Inc.	1790
Delahunt, Thomas	1699
Delaware, Lackawanna & Western R. R. Co.	713
Delaware, Lackawanna & Western R. R. Co.	NT713
Di Nicola, Victor	1923
Dworman, Irving	1421
Eagle Warehouse Storage Co.	757
Edjac Properties, Inc.	1759
Empire Repair & Electric Welding Co.	1273
Falzotti, Frank	1708
Federated Department Stores, Inc.	251
Flatbush Golf Range, Inc.	1855
Floyd Bennett Farmers Market	1879
Fort Greene Refrigerating Service, Inc.	A213
French Telegraph Cable Co. (S.F.)	86
French Telegraph Cable Co.	A86
Fulduf Holding Corp.	649
Gold, Tillie	1704
Gold Seal Iron Works, Inc.	1771
Goldberg, Morris	1579
Gotham Builders Supply Corp.	1917
Gottesfeld Realty Corp.	X141-901
Gottesfeld Realty Corp.	XNT141-991
Great Atlantic & Pacific Tea Co.	1495
Greenpoint Iron & Pipe Co.	1916
Greenpoint Savings Bank	1803
Greenwood Cemetery	832
Grilli & Draghi	1701
Heller, Nathan	1695
Holmes Electric Protective Co.	A82
Holmes Electric Protective Co.	B82
House of the Good Shepherd	794
Hudson River Yacht Club	1888
Hutchinson, Earl and T.	1834
Isthmian Lines, Inc.	1921
Jay Street Connecting Railroad	962JS
J. W. Enterprises, Inc.	249
Kaprose Realty Corp.	1705
Klimkowsky, M. & J. and H. Ambel	1707
Koudes, M.	1742
Kubin, Edward	1850
Landay Baths	1491
Levine, Irving	1808
Liebmann Breweries, Inc.	513
Lighthouse Luncheonette, Inc.	1886
Linksman, Joseph	1838
Litz, Anthony	1691
Long Island College Hospital	1277
Long Island Rail Road Co.	141
Long Island Rail Road Co.	A141
Long Island Rail Road Co.	NT141
Long Island Rail Road Co.	B141
Long Island Rail Road Co.	C141
Long Island Rail Road Co.	D141
Long Island Rail Road Co.	E141-1
Long Island Rail Road Co.	NTE141-1
Long Island Rail Road Co.	S141
Luizzo, Phillip	1804
Maimonides Hospital of Brooklyn	1583
Mandrill, J.	1878
Mariash, W. A.	1746
Mathieson Chemical Corp.	1433
Mergenthaler Linotype Co.	1100
Meyers, William	329
Midget Squadron of Jamaica Bay, Inc.	1880
Mistretta, F.	1743
Montague Associates	292
Narrows Crossing, Inc.	1926
National Cold Storage Co.	1019
New York City Housing Authority	A1766
New York City Housing Authority	B1766
New York City Housing Authority	BB1766
New York City Housing Authority	C1766
New York City Transit Authority (BMT Div.)	115
New York City Transit Authority (BMT Div.)	115-OD
New York City Transit Authority (BMT Div.)	A115
New York City Transit Authority (BMT Div.)	B115
New York City Transit Authority (BMT Div.)	E115
New York City Transit Authority (BMT Div.)	119
New York City Transit Authority (BMT Div.)	A119
New York City Transit Authority (BMT Div.)	B119
New York City Transit Authority (BMT Div.)	C119
New York City Transit Authority (BMT Div.)	E119
New York City Transit Authority (BMT Div.)	E127
New York City Transit Authority (BMT Div.)	A147
New York City Transit Authority (BMT Div.)	793
New York City Transit Authority (BMT Div.)	A793
New York City Transit Authority (BMT Div.)	B793-0
New York City Transit Authority (BMT Div.)	D793-1
New York City Transit Authority (BMT Div.)	A1604
New York City Transit Authority (BMT Div.)	1845
New York City Transit Authority (BMT Div.)	1846
New York City Transit Authority (BMT Div.)	1847
New York City Transit Authority (IND Div.)	1456
New York City Transit Authority (IRT Div.)	G532
New York City Transit Authority (IRT Div.)	725
New York City Transit Authority (IRT Div.)	013
New York City Transit Authority (IRT Div.)	B913
New York City Transit Authority	1685
New York City Transit Authority	1686
New York City Transit Authority	1687
New York City Transit Authority	1688
New York City Transit Authority	1690
New York City Transit Authority	1702
New York City Transit Authority	1706
New York City Transit Authority	1709
New York City Transit Authority	1710
New York City Transit Authority	1712
New York City Transit Authority	1747
New York City Transit Authority	1748
New York City Transit Authority	1762
New York City Transit Authority	1852
New York City Transit Authority	1872
New York City Transit Authority	A1873
New York Dock Co.	B209
New York Dock Railway Co.	1139
New York Dock Railway Co.	A1139
New York Mail & Newspaper Transportation	20S-OD
New York Telephone Co. (S.F.)	22
New York Telephone Co.	A22
Newtown Terminal Corp.	1618
Norwegian Lutheran Deaconess Home and Hospital	1307
Ovberg, Phillip, Estate of	1693
Paley, Tsadare	1816
Pfizer, Chas. & Co.	478
Piel Bros.	500
Pierpont Associates, Inc.	1441
Plybridge Corp.	737
Pollack, Melvin	A1607
Port of New York Authority	A200
Pratt Institute	556
Rakfel Realty Corp.	1520
Regent Auto Sales, Inc.	1717
Remsenburg Realty Corp.	1692
Rice Parking	1851
Rudolph, M. J. Coal Co.	1057
Ryan, N. & Co.	1638
Ryan, N., Estate of	1028
S. & S. Corrugated Paper Machinery Co.	1801
Schaefer, F. & M. Brewing Co.	1582
Schlitz, Joseph Brewing Co.	1826
Schnable, J.	1566
Sepe, Battista	1627
Silverstein, M. & A.	1866
Silverstein, M. & A.	1877
Simon, Lena	1094
Socony-Vacuum Oil Co., Inc.	A188
South Brooklyn Railway Co.	153
South Brooklyn Railway Co.	A153
South Brooklyn Railway Co.	T153
South Brooklyn Railway Co., Lessor	1745
Staley Mfg. Co., A. E.	1531
State of New York (Public Service Comm.)	P141
Stemwede, E. W. A.	1711
Stock, Harry	1700
Subway Parking, Inc.	1844
Sweet Wood Realty Corp.	971
Tavolino, Dominick	1848
Taxel, Mayer	1920
Teleregister Corp.	D1606
Tilyou, George C.	443
Transcontinental Gas Pipe Line Corp. (S.F.)	1810
Triborough Bridge & Tunnel Authority	1005
250 Plymouth Realty Corp.	310
United States of America (Tracks, Army Base)	E697
United States of America	G697-C
United States of America (Tracks, Navy Base)	H697
United States of America (U. S. Navy)	1707
Vasilakos, J.	1636
Washington Baths, Inc.	1429
Watchtower Bible & Tract Society, Inc.	1873
Weinmueller, A.	1718
Weiss, Joseph & Sons, Inc.	1133
Western Union Telegraph Co. (S.F.)	44
Western Union Telegraph Co.	A44
Western Union Telegraph Co.	B44
Western Union Telegraph Co.	G44
Western Union Telegraph Co.	H44
Wilson, Ed. V.	554
Zwerling, David L.	1842

Owner or Occupant	Description of Property: Sub-Identification	Size of Lot	Section	Block	Lot	Identification Number	Value of Special Franchises as Finally Fixed and Equalized by the State Board of Equalization and Assessment	Value of Real Estate Unimproved	Value of Real Estate with Improvements Thereon
New York Telephone Co.	Special Franchise This valuation includes the value of the tangible property situated in, upon, under or above streets, highways, public places and public waters and also the value of the franchise, right, authority or permission to occupy such streets, highways, public places and public waters; as described and certified by the New York State Board of Equalization and Assessment in Certificate Number C-0582.					22	47,227,830	.....	..
New York Telephone Co., 860 Bridge st.	.....	107' 6" x 250	tr.	1	148	39	A22—1	.....	$270,000	$12,164,000
New York Telephone Co., 335 14th st.	.....	100 x 100		4	1036	68	A22—3	.....	15,500	3,345,500
New York Telephone Co., 1530 Carroll st.	.....	255' 7" x 100		5	1412	35	A22—4	...	100,000	7,492,000

Owner or Occupant	Description of Property: Sub-Identification	Size of Lot	Section	Block	Lot	Identification Number	Value of Special Franchises as Finally Fixed and Equalized by the State Board of Equalization and Assessment	Value of Real Estate Unimproved	Value of Real Estate with Improvements Thereon
New York Telephone Co., 547 Clinton ave.	.....	218' 11" x 219' 10" ir.	7	2011	1	A22—5	.....	141,000	6,127,400
New York Telephone Co., 95 Willoughby st.	.....	275' 1" x 100' 3" ir.	7	2058	1	A22—6	.....	285,000	6,312,500
New York Telephone Co., 18 Boerum st.	.....	125 x 100 ir.	10	3076	13	A22—7	.....	20,000	4,625,000
New York Telephone Co., 1070 Bushwick ave.	.....	100 x 190	11	3339	23	A22—8	.....	51,000	5,963,000
New York Telephone Co., 739 Rockaway ave.	.....	225' x 200' 2" ir.	12	3590	2	A22—9	.....	42,000	9,035,000
New York Telephone Co., 862 Liberty ave.	.....	200 x 150 ir.	13	4189	14	A22—10	.....	41,000	3,597,900
New York Telephone Co., 2177 Albemarle rd.	.....	268' 7" x 116' 9⅝" ir.	16	5109	70	A22—11	.....	88,000	10,482,000
New York Telephone Co., 4101 14th ave.	.....	100' 2½" x 200	16	5344	6	A22—12	.....	33,000	5,627,200
New York Telephone Co., 7701 3d ave.	.....	100' 4" x 160	18	5960	7	A22—13	.....	45,000	5,672,000
New York Telephone Co., 7101 16th ave.	.....	200 x 140' 9¾" ir.	19	6181	8	A22—14	.....	45,000	6,248,300
New York Telephone Co., 1101 Avenue R	.....	200 x 100' 4¾" ir.	20	6794	53	A22—15	.....	55,000	4,423,800
New York Telephone Co., 2101 W. 12th st.	.....	100' x 91' 7½" ir.	21	7115	1	A22—16	.....	30,000	3,879,500
New York Telephone Co., 2885 Ocean ave.	.....	100 x 210	22	7422	136	A22—17	.....	51,500	4,563,900
New York Telephone Co., 1421 Ocean ave.	.....	157' 2¾" x 210 ir	23	7584	27	A22—18	.....	67,000	5,936,800
New York Telephone Co., 50 Avenue U	.....	60 x 100	21	7115	6	A22—27	.....	10,500	10,500
New York Telephone Co., 56 Avenue U	.....	20 x 100	21	7115	9	A22—28	.....	3,500	3,500
New York Telephone Co., 58 Avenue U	.....	20 x 100	21	7115	10	A22—29	.....	5,200	5,200
New York Telephone Co., 5515 Avenue I	.....	200 x 180 ir.	23	7759	1	A22—30	.....	41,000	2,352,300
New York Telephone Co., 20 Snyder ave.	.....	Easement for Underground Cables and Conduits.	16	5109	E. of 15				
New York Telephone Co.	.....	Main line installations outside of public streets, highways or places comprising: poles, underground conduits, underground cables, buried cables, and submarine cables, aerial wire, pole mounted aerial cables and appurtenances. Sections 1-25 inclusive				A22—E 11	.....	3,200	3,200
New York Telephone Co.	.....	Aerial block cable (described under New York Telephone Co. account No. 242.1-2-32), outside of public streets, highways or places. Sections 1-25, inclusive				A22 A	.....	.....	10,890,000
New York Telephone Co.	.....	Station apparatus located outside of public streets, highways or places, including telephone sets, teletypewriters and small PBX, Sections 1 to 25, inclusive, excluding Mobile Radio				A22 BC	.....	.....	12,186,000
New York Telephone Co.	.....	Station connections, including inside wires, drop and block wires, located outside of public streets, highways, or places, Sections 1 to 25, inclusive, excluding Mobile Radio Telephone Installations				A22 FH	.....	.....	18,314,000
New York Telephone Co.	.....	Large private branch exchanges located outside of public streets, highways, or places, Sections 1 to 25, inclusive				A22 DG	.....	.....	27,609,000
						A22 H	.....	.....	4,192,000
The Western Union Telegraph Co.		Special Franchise This valuation includes the value of the tangible property situated in, upon, under or above streets, highways, public places and public waters and also the value of the franchise, right, authority or permission to occupy such streets, highways, public places and public waters; as described and certified by the New York State Board of Equalization and Assessment in Certificate Number C-0584.				44	25,929	.....	.....
The Western Union Telegraph Co.	.....	Poles, cross arms, wires, cables and appurtenances on Long Island Railroad R. O. W. and on private property outside of main or branch offices, Sections 1 to 25, inclusive				A44	.....	.....	5,800
The Western Union Telegraph Co.	.....	Telegraph and teleprinter equipment, switchboards and appurtenances in leased quarters at branch offices, Sections 1 to 25, inclusive				B44	.....	.....	18,100
The Western Union Telegraph Co.	.....	Building cables outside of public streets, highways or places and outside of Western Union Telegraph Co. owned land or buildings, Sections 1 and 7				G44	.....	.....	850
The Western Union Telegraph Co.	.....	Equipment and wiring on subscribers' premises, Sections 1 to 25, inclusive				H44	.....	.....	129,700
Holmes Electric Protective Co., 81 Willoughby st.	.....	Central office equipment and appurtenances in leased quarters on:	1	148	46	A82-D	.....	.....	102,400
Holmes Electric Protective Co., 283 Lorimer st.	.....	25 x 100	10	3076	22	A82-1	.....	3,000	117,500
Holmes Electric Protective Co.	.....	Equipment and wiring an subscribers' premises, Sections 1 to 25, inclusive				B82	.....	.....	421,000
The French Telegraph Cable Co.		Special Franchise This valuation includes the value of the tangible property situated in, upon, under or above streets, highways, public places and public waters and also the value of the franchise, right, authority or permission to occupy such streets, highways, public places and public waters; as described and certified by the New York State Board of Equalization and Assessment in Certificate Number C-0580.				86	2,426	.....	.....
The French Telegraph Cable Co.	.....	Submarine cable from 180 Oxford st. to low water mark in Oxford st.	22	7517	1414	A86—A	.....	.....	950
The French Telegraph Cable Co., 180 Oxford st.	.....	20 x 100	22	7517	1412	A86—2	.....	3,000	22,000
N. Y. C. Transit Authority (BMT Div.)	.....	Trolley line tracks, overhead feeders, underground conduit and cables and appurtenances in public streets							
	.....	Also tracks on Long Island Railroad right of way (Bay Ridge Division) between Nostrand and Flatbush aves.				115	.....	.....	Exempt
	.....	Trackless Trolley: Wires, poles, spans, overhead and underground feeders in public streets							
N. Y. C. Transit Authority (BMT Div.)	.....	Trolley Tracks and appurtenances in public streets, now out of service				115—O.D.	.....	.....	Exempt
N. Y. C. Transit Authority (BMT Div.), Halsey st.	.....	83' 3" x 46' 8" ir.	6	1492	10	A115—16	.....	.....	Exempt
N. Y. C. Transit System (BMT Div.),		Main tangant track in 2d ave. from a point approximately 190 feet north of 29th st. to a point approximately 85 feet north of 38th st.				B115	.....	.....	25,000
N. Y. C. Transit Authority (BMT Div.) n. e. c. Nostrand ave. and Carroll st.	.....	211' 7" x 300 ir.	5	1283	1	E115—1	.....	.....	Exempt
N. Y. C. Transit Authority (BMT Div.), 1428-36 Fulton st.	.....	50 x 100	6	1863	10	E115—2	.....	.....	Exempt
N. Y. C. Transit Authority (BMT Div.), Utica ave. and Avenue O	.....	200 x 740	25	8489	1	E115—5	.....	.....	Exempt
N. Y. C. Transit Authority (BMT Div.), S. S. Dean st., W. of Troy ave.	.....	610 x 214' 5" ir.	5	1346	10	E115—6	.....	.....	Exempt

Owner or Occupant	Description of Property: Sub-Identification	Size of Lot	Section	Block	Lot	Identification Number	Value of Special Franchises as Finally Fixed and Equalized by the State Board of Equalization and Assessment	Value of Real Estate Unimproved	Value of Real Estate with Improvements Thereon
Brooklyn Union Gas Co., Coney Island Creek	.....	175' 1¾" x 480±	tr.	21	7247	106	A118—6	...	365,000	3,730,700
Brooklyn Union Gas Co., Neptune ave.	.....	87' 1¼" x 70' ±	tr.	21	7247	114	A118—9	.....	6,300	7,900
Brooklyn Union Gas Co., Neptune ave.	.....	40' x 28' ±	tr.	21	7247	122	A118—10	.....	1,600	1,600
Brooklyn Union Gas Co., 817 Neptune ave.	.....	214' 9¾" x 220	tr.	21	7247	320	A118—13	.....	97,000	354,000
Brooklyn Union Gas Co.	.....	Mains and appurtenances to private streets, private places, private right of way and public streets (formerly private streets and not included in special franchise) Section 20, 21 and 22				A118 C	.....	.....	1,171,600
N. Y. C. Transit Authority (BMT Div.),	.....	Rapid Transit structures and appurtenances in public streets, formerly assessed as Special Franchise to N. Y. R. T. Corp., as follows:							
	119—A	W. 5th st., over crossing							
	119—B	Atlantic ave. (part of), over crossing							
	119—C	Conway st., over crossing							
	119—D	Stewart st., over crossing							
	119—F	Pitkin ave., over crossing							
	119—G	Van Sinderen ave., over crossing							
	119—Y	Liberty ave., over crossing							
	119—Z	Glenmore ave., over crossing							
	119—1 A	Pacific st., grade and over crossing							
	119—2 A	Dean st., grade and over crossing							
	119—3 A	Bergen st., grade and over crossing							
	119—4 A	St. Marks ave., grade and over crossing							
	119—5 A	Prospect pl., grade and over crossing							
	119—6 A	Park pl., over crossing							
	119—7 A	Sterling pl., under crossing							
	119—8 A	St. John's pl., under crossing							
	119—10 A	Eastern pkway., under crossing							
	119—16 A	Washington ave., under crossing							
	119—20 A	Empire blvd., under crossing							
	119—21A	Flatbush ave., under crossing							
	119—22 A	Lincoln rd., under crossing							
	119—24 A	Parkside ave., under crossing							
	119—25 A	Ocean ave., under crossing							
	119—26 A	Woodruff ave., under crossing							
	119—27 A	Crooke ave., under crossing							
	119—28 A	Caton ave., under crossing							
	119—29 A	St. Paul's pl., under crossing							
	119—31 A	Church ave., under crossing							
	119—35 A	Beverly rd., under crossing							
	119—47 A	Locust ave., over crossing							
	119—47 B	Chesthut ave., over crossing							
	119—47 C	Elm ave. and Avenue M, over crossing							
	119—51 A	Kings hwy., over crossing							
	119—59 A	Neck rd., over crossing							
	119—62 A	Sheepshead Bay rd., over crossing							
	119—79 A	Lefferts pl., over crossing							
	119—80 A	Atlantic ave., over crossing							
	119—83 A	Herkimer st., over crossing							
	119—97 A	4th ave., under crossing							
	119—106 A	Fort Hamilton ave., under crossing							
	119—113 A	New Utrecht ave., under crossing							
	119—118 A	18th ave., under crossing							
	119—123 A	22d ave., under crossing							
	119—127 A	Kings highway, under crossing							
	119—133 A	86th st., under crossing							
	119—202 C	Coney Island Creek, submarine cables across							
		Note—Value of highway bridges not included in above valuation.							
		The above valuation excludes the operations over the Brooklyn and Williamsburg Bridges.							
	.....	Including elevated lines in public streets as follows:							
		Broadway-Jamaica Line from Washington plaza to Jamaica ave. and Elderts lane							
		Fulton Street Line (part) (via Pitkin ave.) from Fulton st. and Rockaway ave., to Liberty ave. and borough line							
		Myrtle Avenue Line—from Jay st. to Wyckoff ave.							
		Brighton Line—st'rw'ys. and overpass to Fulton st. at Franklin ave.							
	.....	Also including cables of former NYRT Corp. to streets other than included in above listed lines as follows:							
		Overhead feeders and appurtenances along:							
		Main st., from Sands st. to York st.							
		Sheepshead Bay rd. from Culver Line to Bea Beach Line							
		Hudson ave., from Myrtle ave. to Flatbush ave.							
		65th st., from 3d ave. to 4th ave.							
		Flatbush ave., from Fulton st. to Atlantic ave.							
	.....	Underground conduit and cables in streets adjacent to Canarsie Line:							
		At East New York Substation from MH No. 2 to MH No. 6				119	.....	.....	Exempt
		In Van Sinderen ave. from MH No. 19 (Dumont ave.) to MH No. 34 (Stanley ave.)							
	.....	H. T. Feeders in ducts of others:							
		Along Kent ave., S. 6th st., and Dunham pl., from Williamsburg P. H. to S. 6th st. Substation							
		Along Kent ave., Classon ave., Greene ave. and Hanson pl., from Williamsburg P. H. to M. H. No. 65							
		Along Kent ave., Division ave., Broadway, Fulton, Crescent and Jamaica ave. from Williamsburg P. H. to Elderts lane							
		Along Avenue 1, from McDonald ave. to Parkville substation							
		Along Coney Island ave. from Avenue 1 to Kings hwy., Substation							
	.....	D. C. feeders in ducts of others to public streets from building line to breaker house or switch box connections of overhead feeders at the following substations:							
		East New York, Tompkins, Ridgewood, Lexington, 38th st., Lorimer, Myrtle, S. 6th, Kings hwy., Essex, Hudson, and Coney Island							
	.....	Control cables in ducts of others in public streets as follows:							
		Along Myrtle ave. from Myrtle Substation to Broadway							
		Along Fulton st., Crescent st. and Jamaica ave. from Essex Substation to Elderts lane							

Owner or Occupant	Description of Property: Sub-Identification	Size of Lot	Section	Block	Lot	Identification Number	Value of Special Franchises as Finally Fixed and Equalized by the State Board of Equalization and Assessment	Value of Real Estate Unimproved	Value of Real Estate with Improvements Thereon
N. Y. C. Transit Authority (BMT Div.)—(Cont.)—	.....	Foundations, sub and superstructures on:							
	A119—1	167' 2¼" x 172' 6½"	tr.	4	1126	32			
	A119—2	78' 7" x 200	tr.	4	1134	39			
	A119—2.1	17 x 90		4	1134	36			
	A119—3	40 x 221	tr.	4	1142	38			
	A119—4	60 x 131	tr.	4	1149	87			
	A119—5	41 x 257	tr.	4	1156	37			
	A119—6	56 x 262	tr.	4	1163	37			
	A119—7	50 x 262	tr.	4	1168	38			
	A119—8	95 x 262	tr.	4	1175	39			
	A119—9	80 x 103' 4"	tr.	4	1178	30			
	A119—10	62' 6" x 192		4	1181	33			
	A119—11	100 x 192	tr.	4	1185	30			
	A119—12	80 x 262		4	1187	87			
	A119—13	115' 2" x 262	tr.	4	1188	35			
	A119—14	65 x 262		4	1189	29			
	A119—15	70 x 262		4	1190	26			
	A119—16	80 x	tr.	4	1192	1			
	A119—19	170' 10⅛" x	tr.	4	1183	43			
	A119—21	100' 9¼" x 718' 0⅝"	tr.	16	5024	37			
	A119—21	170' 5⅝" x 64' 1⅛"	tr.	16	5024	40			
	A119—21.3	8± x 109±	tr.	16	5024	28			
	A119—22	72' 5⅛" x	tr.	16	5026	51			
	A119—25	6' 10½" x 13' 10¾"	tr.	16	5053	43			
	A119—26	164' 6⅞" x 116' 5"	tr.	16	5059	32			
	A119—27	78' 7¼" x 369' 3¾"	tr.	16	5061	26			
	A119—28	105' 1¾" x 145' 9"	tr.	16	5080	1			
	A119—29	112' 2⅞" x	tr.	16	5079	9			
	A119—30	78' 11⅝" x 164' 1⅛"	tr.	16	5078	32			
	A119—31	78' 10¾" x	tr.	16	5097	85			
	A119—33	54' 4⅛" x	tr.	10	5120	3			
	A119—34	50 x	tr.	16	5119	41			
	A119—35	50± x	tr.	16	5146	4			
	A119—36	54' 0¾" x 631' 8¾"	tr.	16	5158	5			
	A119—37	54' 6¾" x 700' 4⅛"	tr.	16	5179	5			
	A119—38	54' 6⅝" x	tr.	16	5201	5			
	A119—39	76' 0⅛" x 456' 7"	tr.	16	5236	6			
	A119—40	50 x 380' 11"	tr.	16	5237	82			
	A119—41	50 x 280		16	5237	196			
	A119—42	50 x 295		20	6689	23			
	A119—42	50 x 290		20	6690	25			
	A119—42	50 x 295		20	6691	25			
	A119—43	125 x 42' 6"	tr.	20	6699	4			
	A119—43	79' 6" x 462' 6"	tr.	20	6699	47			
	A119—44	79' 6" x 840		20	6708	5			
	A119—45	79' 8" x 800	tr.	20	6717	5			
	A110—46	77' 1" x 800	tr.	20	6726	5			
	A119—47	74' 1¾" x 344' 0⅛"	tr.	20	6734	105			
	A119—47	79' 11¼" x	tr.	20	6735	107			
	A119—48	82' 5⅝" x 786' 11¼"	tr.	20	6744	48			
	A119—49	77' 1" x 900	tr.	20	6753	5			
	A119—50	77' 1" x 850	tr.	20	6762	5			
	A110—51	77' 1" x 479' 10¾"	tr.	20	6778	5			
	A119—52	77' 1" x	tr.	20	6798	5			
	A119—52.1	47' x 45' 6"		20	6798	10			
	A119—54	77' 1" x	tr.	20	6821	5			
	A119—55	77' 1" x 800	tr.	22	7294	5			
	A119—56	79' 10" x 750	tr.	22	7320	5			
	A119—57	77' 1" x 770	tr.	22	7348	5			
	A119—58	79' 10" x 606' 11⅛"	tr.	22	7376	5			
	A119—59	89' 1¾" x 870' 1⅛"	tr.	22	7400	5			
	A119—60	89' 1¾" x 700	tr.	22	7417	5			
	A119—61	149' 11" x 700	tr.	22	7436	1			
	A119—62	67' 9¼" x 158' 9"	tr.	22	7460	1			
	A119—64	99' 8¾"± x	tr.	22	7459	19			
	A119—65	125' 2¼" x	tr.	22	7483	101			
	A119—66	125' 2¼" x	tr.	22	7487	12			
	A119—67	80' 6¾" x	tr.	22	7486	82			
	A119—70	75' ± x1750' 7⅛"	tr.	22	7516	2870			
	A119—73	69' 9¾" x	tr.	21	7279	103			
	A119—74	57' 1" x	tr.	21	7280	80			
	A119—75	80 x	tr.	21	7281	168			
	A110—75.2	50 x 25		21	7281	383			
	A119—76	100 x 200		21	7282	60			
	A119—79	264' 11" x 72' 1½"	tr.	7	2016	42			
	A119—80	70 x	tr.	7	2020	46			
	A110—83	141 x 71' 4"	tr.	6	1555	1			
	A110—83	49 x 71' 4"	tr.	6	1555	9			
	A119—85	37' 2⅝" x 80' 7"	tr.	18	4195	12			
	A119—87	597' 5¾"± x 78' 2"	tr.	6	1547	25Ex.E.			
	A119—90	260' 2" x1520	tr.	3	903	180			
	A119—98	95' 5⅝" x	tr.	18	5818	1			
	A119—100	100' 4⅛" x	tr.	18	5810	41			
	A119—102	59' 10⅛" x 743' 8¾"	tr.	18	5802	40			
	A119—104	68' 3⅝" x	tr.	18	5794	68			
	A119—104.2	33± x 120±	tr.	18	5794	50			
	A119—105	44' 3¾" x	tr.	17	5721	1			
	A119—105	38' 2¼" x 695' 10⅝"	tr.	17	5721	47			
	A119—106	35' 7⅛" x 460' 7⅛"	tr.	17	5722	3			
	A119—106	89' 0⅞" x 451' 10⅛"	tr.	17	5722	1			
	A119—107	83 x 137' 5¾"	tr.	17	5722	68			
	A119—107	30' 3¼" x 317' 5¾"	tr.	17	5722	57			
	A119—108	33 x	tr.	17	5723	4			
	A119—108	49' 6" x 213' 4¼"	tr.	17	5723	1			
	A119—108	82' 4" x 160	tr.	17	5723	48			
	A119—108	130' 5" x 45	tr.	17	5723	58			
	A119—108.5	40 x 40	tr.	17	5723	56			
	A119—108.6	139' 8¼" x 15' 0⅝"	tr.	17	5723	64			
	A119—108.7	16' 6⅝" x 49' 6⅝"	tr.	17	5723	71			
	A119—109	50 x 700	tr.	17	5724	3			
	A119—109	29' 6" x 100	tr.	17	5724	1			
	A119—109	25 x 95±	tr.	17	5724	48			
	A119—110	50 x 700	tr.	17	5725	8			
	A119—110	25 x 102' 7⅛"	tr.	17	5725	1			
	A119—110	4' 1¼" x 49' 5¾"	tr.	17	5725	52			
	A119—111	64' 2½" x 513'	tr.	17	5726	2			
	A119—111	10' 9⅛" x 480	tr.	17	5726	1			
	A119—111	129' 4"± x	tr.	17	5726	49			
	A119—111.4	60 x 25	tr.	17	5726	52			
	A119—112	24' 3¾" x 63' 1¾"	tr.	17	5727	1			
	A119—114	207' 11¼" x	tr.	17	5734	24			
	A119—114	156' 6¼" x 64±	tr.	17	5734	88			
	A119—115	36' 11¼" x	tr.	17	5741	57			
	A119—115	31' 0½" x 78' 4"	tr.	17	5741	60			

Owner or Occupant	Sub-Identification	Description of Property: Size of Lot	Section	Block	Lot	Identification Number	Value of Special Franchises as Finally Fixed and Equalized by the State Board of Equalization and Assessment	Value of Real Estate Unimproved	Value of Real Estate with Improvements Thereon
N. Y. C. Transit Authority (BMT Div.)—(Cont.)	A119—110	90' 9½" x 76' 11" ± tr.	17	5537	6				
	A119—117	60 x 790 tr.	17	5538	4				
	A119—118	60 x tr.	17	5539	4				
	A119—119	55 x tr.	17	5540	4				
	A119—120	60 x 700	17	5541	4				
	A119—121	70 x tr.	17	5542	4				
	A119—122	66' 11⅞" x tr.	17	5550	9				
	A119—123	74± x tr.	17	5557	23				
	A119—124	35 x 933' 5⅝" tr.	20	6577	6				
	A119—124	25 x 893' 5⅝" tr.	20	6577	8				
	A119—124	10 x 30	20	6577	101				
	A119—124	10 x 40	20	6577	159				
	A119—125	35 x 940	20	6599	5				
	A119—125	25 x 850	20	6599	7				
	A119—126	35 x 700	20	6624	5				
	A119—126	25 x 700	20	6624	7				
	A119—127	35 x tr.	20	6649	5				
	A119—127	25 x 137' 1"	20	6649	7				
	A119—128	35 x 636' 0⅝" tr.	20	6649	50				
	A119—128	25 x tr.	26	6649	21				
	A119—128	40 x 10	20	6649	176				
	A119—129	35 x 865	20	6673	5				
	A119—129	35 x 775 tr.	20	6673	7				
	A119—129	10 x 55	20	6673	4				
	A119—130	880 x 35	21	7081	5				
	A119—131	60 x tr.	21	7098	5				
	A119—132	60 x tr.	21	7119	5				
	A119—133	116' 2⅛" x tr.	21	7143	3				
	A119—135	600 x tr.	21	7166	5				
	A119—141	64' 7⅛" x tr.	21	7208	37				
	A119—143	650' 2⅝" x tr.	21	7226	12				
	A119—145	572± x tr.	21	7247	20				
	A119—145	35 x 348± tr.	21	7247	18				
	A119—147	35 x tr.	12	3880	51				
	A119—148	35 x tr.	24	8156	30Ex.E.				
	A119—149	35 x tr.	24	8155	24				
	A119—150	35 x tr.	24	8134	19Ex.E.				
	A119—151	35 x tr.	24	8153	13				
	A119—152	35 x tr.	24	8152	11				
	A119—153	35 x tr.	24	8151	1				
	A119—154	30' 11⅝" x tr.	24	8170	32				
	A110—155	38' 6⅛" x tr.	24	8169	30				
	A119—156	38' 6⅛" x tr.	24	8168	24				
	A119—157	38' 8⅛" x tr.	24	8167	19				
	A110—158	38' 6⅛" x tr.	24	8106	13				
	A119—159	40' 1¾" x tr.	24	8165	6				
	A119—160	49' 7¾" x tr.	24	8184	38				
	A119—161.1	55 x tr.	24	8183	60				
	A119—161.2	35 x tr.	24	8183	12				
	A119—162	35 x tr.	24	8203	11	A119	.....	.....	Exempt
	A119—163	39' 0¼" x tr.	24	8222	41				
	A119—170	37' 5" x 136' 9" tr.	24	8166	12				
	A119—172	16' 9¼" x 200	12	3713	36				
	A119—172	16' 9¼" x 400	12	3730	29				
	A119—172	16' 9¼" x 400	12	3747	29				
	A119—172	16' 9¼" x 500	12	3764	34				
	A119—172	16' 9¼" x 500 tr.	12	3781	34				
	A119—172	26' 9¼" x 535	12	3798	34Ex.E.				
	A119—172	26' 9¼" x 570	12	3815	84Ex.E.				
	A119—172	26' 9¼" x 570	12	3832	34				
	A119—172	26' 9¼" x 537	12	3849	34				
	A119—172	30' 8" x 508' 7⅞" tr.	12	3864	50				
	A119—172	35 x 495	12	3872	75				
	A119—172.11	200 x 100	12	3714	1				
	A119—172.12	25 x 100	12	3714	27				
	A119—172.13	25 x 100	12	3714	28				
	A119—172.14	25 x 100	12	3714	29				
	A119—172.15	25 x 100	12	3714	30				
	A119—200	35' 7⅝" ± x tr.	21	7205	1				
	A119—201	112' 10" x tr.	21	7206	43				
	A119—202	735± x tr.	21	7228	52				
	A119—204	79' 5⅝" x 625' 7¼" tr.	21	7247	156				
	A119—205	151' 9" ± x 711' 11¾" tr.	21	7266	1				
	A119—205.1	152 x 236' 3⅞" tr.	21	7266	240				
	A119—206	12' 4⅞" x tr.	21	7268	344				
	A119—211	100 x 334' 7" tr.	6	1576	13				
	A119—220	22' 7" x tr.	11	3163	43				
	A119—224	200' 4" x 200	8	701	88				
	A119—226	1021' 9" x tr.	11	3476	10Ex.E.				
	A119—228	16 x tr.	21	7279	277				
	A119—229	8' 8" x 120' 6" tr.	16	5158	4Ex.E.				
	A119—230	114' 1⅝" x 119' 5⅛" tr.	11	3346	1				
	A119—231	162 x tr.	7	2048	9				
	A119—232	38 x tr.	7	2079	9				
	A119—233	21 x tr.	7	2079	11				
	A119—234	11 x tr.	7	2079	12				
	A119—235	125 x tr.	7	2093	1				
	A119—236	58 x tr.	7	2093	85				
	A119—237	242 x tr.	7	2094	1				
	A119—238	20 x tr.	7	2094	3				
		This assessment includes improvements on the land easements which are listed under B119, also improvements formerly owned by the NYRT on land of the South Brooklyn Railway Company on Block 903, Lots 174 and 190.							
		This assessment covers real estate owned by NYRT Corp. prior to unification, and includes electrical substation equipment owned by New York City under Contract No. 4, at Parkville, New Utrecht, 38th st. and East New York Substations.							
N. Y. C. Transit Authority (BMT Div.)—	.....	Easements for foundations, sub and superstructure:							
	B119—E 1	.....	4	1197	E. of 21				
	B119—E 2	.....	11	3193	E. of 18				
	B119—E 3	.....	11	3193	E. of 20				
	B119—E 4	.....	11	3193	E. of 120				
	B119—E 5	.....	11	3193	E. of 21				
	B119—E 6	.....	11	3193	E. of 121				
	B119—E 7	.....	11	3472	E. of 1				
	B119—E 8	.....	11	3472	E. of 105				
	B119—E 9	.....	11	3472	E. of 100				
	B119—E 10	.....	11	3474	E. of 5				
	B119—E 11	.....	11	3474	E. of 6				
	B119—E 12	.....	11	3474	E. of 7				
	B119—E 13	.....	11	3474	E. of 8				

Owner or Occupant	Description of Property: Sub-Identification	Size of Lot	Section	Block	Lot	Identification Number	Value of Special Franchises as Finally Fixed and Equalized by the State Board of Equalization and Assessment	Value of Real Estate Unimproved	Value of Real Estate with Improvements Thereon
			11	3474 E. of	10				
N. Y. C. Transit Authority (BMT Div.)—(Cont.)—	B119—E 14		11	3474 E. of	49				
	B119—E 15		12	3679 E. of	32				
	B119—E 17		12	3679 E. of	35				
	B119—E 18		12	3680 E. of	10				
	B119—E 19		12	3680 E. of	22				
	B119—E 20		12	3680 E. of	30				
	B119—E 21		12	3680 E. of	31				
	B119—E 22		12	3696 E. of	17				
	B119—E 23		12	3696 E. of	26				
	B119—E 24		12	3713 E. of	38				
	B119—E 25		12	3713 E. of	26				
	B119—E 26		12	3715 E. of	37				
	B119—E 27		12	3715 E. of	35				
	B119—E 27.1		12	3730 E. of	25				
	B119—E 28		13	4106 E. of	31				
	B119—E 29		13	4139 E. of	61				
	B119—E 30		13	4130 E. of	63				
	B119—E 31		13	4130 E. of	64				
	B119—E 32		16	5026 E. of	304				
	B119—E 33		16	5054 E. of	1				
	B119—E 34		16	5054 E. of	6				
	B119—E 35		16	5059 E. of	51				
	B119—E 36		16	5078 E. of	30				
	B119—E 37		16	5078 E. of	37				
	B119—E 38		16	5079 E. of	1				
	B119—E 39		16	5079 E. of	11				
	B119—E 40		16	5079 E. of	19				
	B119—E 41		16	5079 E. of	22				
	B119—E 42		16	5079 E. of	45				
	B119—E 43		16	5079 E. of	51				
	B119—E 44		16	5079 E. of	52				
	B119—E 45		16	5079 E. of	53				
	B119—E 46		16	5079 E. of	54				
	B119—E 47		16	5079 E. of	55				
	B119—E 48		16	5079 E. of	56				
	B119—E 49		16	5980 E. of	39				
	B119—E 50		16	5146 E. of	8				
	B119—E 51		16	5539 E. of	8				
	B119—E 52		17	5539 E. of	14				
	B119—E53		17	5539 E. of	13				
	B119—E54		17	5539 E. of	15				
	B119—E 55		17	5539 E. of	16				
	B119—E 56		17	5539 E. of	17				
	B119—E 57		17	5539 E. of	18				
	B119—E 58		17	5539 E. of	20				
	B119—E 59		17	5539 E. of	21				
	B119—E 60		17	5539 E. of	22				
	B119—E 61		17	5539 E. of	23				
	B119—E 62		17	5539 E. of	25				
	B119—E 63		17	5539 E. of	33				
	B119—E 64		17	5539 E. of	34				
	B119—E 65		17	5539 E. of	27				
	B119—E 66		17	5539 E. of	28				
	B119—E 67		17	5539 E. of	29				
	B119—E 68		17	5539 E. of	35				
	B119—E 69		17	5539 E. of	36				
	B119—E 70		17	5539 E. of	37				
	B119—E 71		17	5539 E. of	38				
	B119—E 72		17	5539 E. of	39				
	B119—E 73		17	5539 E. of	40				
	B119—E 74		17	5539 E. of	41				
	B119—E 75		17	5539 E. of	42				
	B119—E 76		17	5539 E. of	43				
	B119—E 77		17	5539 E. of	44				
	B119—E 78		17	5539 E. of	56				
	B119—E 79		17	5539 E. of	58				
	B119—E 80		17	5539 E. of	60				
	B119—E 81		17	5539 E. of	62				
	B119—E 82		17	5539 E. of	64				
	B119—E 83		17	5539 E. of	66				
	B119—E 84		17	5539 E. of	68				
	B119—E 85		17	5539 E. of	70				
	B119—E 86		17	5539 E. of	72				
	B119—E 87		17	5539 E. of	74				
	B119—E 88		17	5539 E. of	76				
	B119—E 89		17	5539 E. of	78				
	B119—E 90		17	5539 E. of	80				
	B119—E 91		17	5539 E. of	82				
	B119—E 92		17	5539 E. of	83				
	B119—E 93		17	5539 E. of	84				
	B119—E 94		17	5539 E. of	86				
	B119—E 95		17	5539 E. of	88				
	B119—E 96		17	5541 E. of	29				
	B119—E 97		17	5541 E. of	30				
	B119—E 98		17	5541 E. of	31				
	B119—E 99		17	5541 E. of	32				
	B119—E 100		17	5541 E. of	33				
	B119—E 101		17	5541 E. of	34				
	B119—E 102		17	5541 E. of	35				
	B119—E 103		17	5541 E. of	36				
	B119—E 104		17	5541 E. of	37				
	B119—E 105		17	5541 E. of	42				
	B119—E 106		17	5541 E. of	47				
	B119—E 107		17	5541 E. of	51				
	B119—E 108		17	5541 E. of	53				
	B119—E 109		17	5541 E. of	54				
	B119—E 110		17	5541 E. of	55				
	B119—E 111		17	5541 E. of	56				
	B119—E 112		17	5541 E. of	57				
	B119—E 113		17	5541 E. of	58				
	B119—E 114		17	5542 E. of	3	B119	.....	.....	[illegible]
	B119—E 115		17	5542 E. of	72				
	B119—E 116		17	5549 E. of	36				
	B119—E 117		17	5549 E. of	37				
	B119—E 118		17	5549 E. of	39				
	B119—E 119		17	5557 E. of	24				
	B119—E 120		17	5722 E. of	60				
	B119—E 121		17	5723 E. of	6				
	B119—E 122		18	5791 E. of	43				
	B119—E 123		18	5802 E. of	43				
	B119—E 124		18	5810 E. of	44				
	B119—E 125		20	6577 E. of	5				
	B119—E 126		20	6577 E. of	9				
	B119—E 127		20	6577 E. of	16				
	B119—E 128								

Owner or Occupant	Description of Property						Value of Special Franchises as Finally Fixed and Equalized by the State Board of Equalization and Assessment	Value of Real Estate Unimproved	Value of Real Estate with Improvements Thereon
	Sub-Identification	Size of Lot	Section	Block	Lot	Identification Number			
N. Y. C. Transit Authority (BMT Div.)—(Cont.)	B119—E 129		20	6577 E of	20				
	B119—E 130		20	6577 E of	22				
	B119—E 131		20	6577 E. of	24				
	B119—E 132		20	6577 E of	25				
	B119—E 133		20	6577 E of	26				
	B119—E 134		20	6577 E of	28				
	B119—E 135		20	6577 E of	32				
	B119—E 136		20	6577 E. of	33				
	B119—E 137		20	6577 E. of	35				
	B119—E 138		20	6577 E. of	36				
	B119—E 139		20	6577 E. of	37				
	B119—E 140		20	6577 E. of	38				
	B119—E 141		20	6577 E. of	39				
	B119—E 142		29	6577 E. of	40				
	B119—E 143		20	6577 E. of	41				
	B119—E 144		20	6577 E. of	42				
	B119—E 145		20	6577 E. of	43				
	B119—E 146		20	6577 E. of	44				
	B119—E 147		20	6577 E of	45				
	B119—E 148		20	6577 E. of	47				
	B119—E 149		20	6577 E. of	48				
	B119—E 150		20	6577 E. of	49				
	B119—E 151		20	6577 E. of	50				
	B119—E 152		20	6577 E. of	51				
	B119—E 153		20	6577 E. of	64				
	B119—E 155		20	6577 E. of	67				
	B119—E 156		20	6577 E. of	68				
	B119—E 157		20	6577 E. of	69				
	B119—E 158		20	6577 E. of	70				
	B119—E 159		20	6577 E. of	71				
	B119—E 160		20	6577 E. of	73				
	B119—E 161		20	6577 E. of	74				
	B119—E 162		20	6577 E. of	75				
	B119—E 163		20	6577 E. of	78				
	B119—E 164		20	6577 E. of	79				
	B119—E 165		20	6577 E. of	80				
	B110—E 166		20	6577 E. of	61				
	B119—E 167		20	6577 E. of	82				
	B110—E 168		20	6577 E. of	83				
	B119—E 169		20	6577 E. of	84				
	B119—E 170		20	6577 E. of	86				
	B119—E 171		20	6577 E. of	87				
	B119—E 172		20	6577 E. of	88				
	B119—E 173		20	6577 E. of	90				
	B119—E 174		20	6577 E. of	93				
	B119—E 175		20	6649 E. of	28				
	B119—E 176		20	6649 E of	29				
	B119—E 177		20	6649 E. of	31				
	B119—E 178		20	6649 E. of	32				
	B119—E 179		20	6649 E. of	34				
	B119—E 180		20	6649 E. of	35				
	B119—E 181		20	6649 E. of	36				
	B119—E 182		20	6649 E. of	39				
	B119—E 183		20	6649 E. of	41				
	B119—E 184		20	6649 E. of	42				
	B119—E 185		20	6649 E. of	43				
	B110—E 186		20	6649 E. of	44				
	B119—E 187		20	6649 E. of	45				
	B119—E 188		20	6649 E. of	46				
	B119—E 189		20	6649 E. of	51				
	B119—E 190		20	6649 E. of	52				
	B119—E 191		20	6649 E. of	53				
	B119—E 192		20	6649 E. of	54				
	B119—E 193		20	6649 E. of	55				
	B119—E 194		20	6649 E. of	56				
	B119—E 195		20	6649 E. of	57				
	B119—E 196		20	6649 E. of	58				
	B119—E 197		20	6649 E. of	59				
	B119—E 198		20	6649 E. of	60				
	B110—E 199		20	6649 E. of	61				
	B119—E 200		20	6649 E. of	62				
	B110—E 201		20	6649 E. of	63				
	B119—E 202		20	6649 E. of	64				
	B119—E 203		20	6649 E. of	65				
	B119—E 204		20	6649 E. of	66				
	B119—E 205		20	6649 E. of	67				
	B119—E 206		20	6649 E. of	69				
	B119—E 207		20	6649 E. of	70				
	B119—E 208		20	6649 E. of	71				
	B119—E 209		20	6649 E. of	72				
	B119—E 210		20	6649 E. of	73				
	B119—E 211		20	6649 E. of	74				
	B119—E 212		20	6649 E. of	75				
	B119—E 213		21	7143 E. of	48				
	B119—E 214		21	7143 E. of	53				
	B119—E 215		21	7143 E. of	54				
	B119—E 216		21	7143 E. of	55				
	B119—E 217		21	7143 E. of	56				
	B119—E 218		21	7143 E. of	57				
	B119—E 219		21	7098 E. of	51				
	B119—E 220		16	5201 E. of	25				
	B119—E 221		16	5201 E. of	27				
	B119—E 222		16	5201 E. of	33				
	B119—E 223		16	5201 E. of	38				
	B119—E 224		16	5158 E. of	16				
	B119—E 225		16	5146 E. of	58				
	B119—E 226		16	5179 E. of	1				
	B119—E 227		16	5179 E. of	51				
	B119—E 228		16	5179 E. of	53				
	B119—E 229		16	5179 E. of	55				
	B119—E 230		16	5179 E. of	57				
	B119—E 231		16	5179 E. of	59				
	B119—E 232		16	5179 E. of	61				
	B119—E 233		16	5179 E. of	63				
	B119—E 234		16	5170 E. of	66				
	B119—E 235		16	5179 E. of	67				
	B119—E 236		16	5179 E. of	70				
	B119—E 237		16	5179 E. of	73				
	B119—E 238		16	5179 E. of	74				
	B119—E 239		16	5179 E. of	77				
	B119—E 240		16	5179 E. of	79				
	B119—E 241		16	5179 E. of	81				
	B119—E 242		4	1142 E. of	34				
	B119—E 243		16	5201 E of	57				
	B119—E 244		12	3680 E of	129				

Owner or Occupant	Description of Property: Sub-identification	Size of Lot	Section	Block	Lot	Identification Number	Value of Special Franchises as Finally Fixed and Equalized by the State Board of Equalization and Assessment	Value of Real Estate Unimproved	Value of Real Estate with Improvements Thereon
N. Y. C. Transit Authority (BMT Div.)—(Cont.)	B119—E 245		16	5079 E. of	17				
	B119—E 246		21	7098 E. of	52				
	B119—E 247		21	7098 E. of	53				
	B119—E 248		21	7098 E. of	54				
	B119—E 249		21	7279 E. of	24				
	B119—E 250		20	6691 E. of	60				
	B119—E 251		21	7279 E. of	278				
	B119—E 252		21	7098 E. of	74				
	B119—E 253		21	7266 E. of	200				
	B119—E 254		11	3474 E. of	47				
	B119—E 255		13	4213 E. of	33				
	B119—E 256		11	3476 E. of	14				
	B119—E 257.2		18	5818E. of	5				
	B119—E 257.3		18	5818 E. of	4				
	B119—E 258		17	5734 E. of	12				
	B119—E 259		1	132 E. of	23				
	B119—E 262		7	2079 E. of	1				
	B119—E 264		7	2093 E. of	56				
	B119—E 265		7	2095 E. of	1				
	B119—E 266		7	2095 E. of	45				
	B119—E 267		7	2016 E. of	56				
	B119—E 268		4	1126 E. of	57				
	B119—E 269		4	1134 E. of	67				
	B119—E 270		11	3469 E. of	1				
City of New York (Borough President)	.....	Highway bridges across former New York Rapid Transit:							
	BB119—20 A	Empire blvd.				BB119	.....	.....	Exempt
	BB119—21 A	Flatbush ave.							
	BB119—22 A	Lincoln rd.							
	BB119—24 A	Parkside ave.							
	BB119—25 A	Ocean ave.							
	BB119—26 A	Woodruff ave.							
	BB119—27 A	Crooke ave.							
	BB119—28 A	Caton ave.							
	BB119—29 A	St. Paul pl.							
	BB119—31 A	Church ave.							
	BB119—32 A	Albermarle rd.							
	BB119—35 A	Beverly rd.							
	BB119—36 A	Cortelyou rd.							
	BB119—37 A	Dorchester rd.							
	BB119—38 A	Ditmas ave.							
	BB119—39 A	Newkirk ave.							
	BB119—40 A	Foster ave.							
	BB119—42 A	Glenwood rd.							
	.....	Fifth ave.							
	.....	Montgomery st.							
	.....	Seventh ave.							
	.....	Eighth ave.							
	.....	Eleventh ave.							
	.....	Sterling pl.							
	.....	St. Johns pl.							
	.....	Eastern pkway.							
	.....	Washington ave.							
	.....	Second ave.							
	.....	Third ave.							
	.....	Fourth ave.							
	.....	Fort Bamilton ave.							
	.....	Eighteenth ave.							
	.....	22d ave.							
	.....	Kings highway							
	.....	86th st.							
	.....	Avenue T							
	.....	Avenue S							
	.....	Avenue R							
	.....	Avenue Q							
	.....	Avenue P							
	.....	Avenue O							
	.....	Lincoln pl.							
	.....	New Utrecht ave.							
	.....	62d st. and 14th ave.							
	.....	15th ave.							
	.....	16th ave.							
	.....	17th ave.							
	.....	19th ave.							
	.....	20th ave.							
	.....	21st ave. and 64th st.							
	.....	65th st.							
	.....	Avenue U							
	.....	Union st.							
	.....	President st.							
	.....	Crown st.							
N. Y. C. Transit Authority (BMT Div.)—	.....	Railroad bridges, tracks, etc., across:							
	C119 BB	Atlantic ave., over L.I.R.R.				C119	.....	.....	Exempt
	C119—42 C	Avenue H							
	C119—44 A	Avenue J							
	C119—45 A	Avenue K							
	C119—46 A	Avenue L							
	C119—48 A	Avenue N							
	C119—49 A	Avenue O							
	C119—50 A	Avenue P							
	C119—53 A	Avenue R							
	C119—54 A	Avenue S							
	C119—55 A	Avenue T							
	C119—56 A	Avenue U							
	C119—57 A	Avenue V							
	C119—60 A	Avenue Y							
	C119—68 A	Neptune ave.							
	C119—172 C	New Lots ave.							
	C119—204 A	Neptune ave.							
	C119 K	Ocean pkway.							
	C119 L	W. 1st st.							
	C119 M	W. 3d st.							
	C119 J	Coney Island ave.							
	C119 O	W. 8th st.							
	C119 P	W. 12th st.							
	C119 R	W. 15th st.							
	C119—47 H	Avenue M (outside of old Elm ave.)							
		Voorhies ave. (Brighton Line)							
	C119—51 B	Kings highway (widened part)							
		E. 14th st. (Brighton Line)							
	C119—211 A	Atlantic ave. (at East New York ave. over L. I. R. R.)							
		DeWitt ave.							
		Linden blvd.							
		Avenue Z							
	C119—158 A	Rockaway pkway. (cable across)							
	C119—159 A	Glenwood rd. (cable across)							

Owner or Occupant	Description of Property: Sub-Identification	Size of Lot	Section	Block	Lot	Identification Number	Value of Special Franchises as Finally Fixed and Equalized by the State Board of Equalization and Assessment	Value of Real Estate Unimproved	Value of Real Estate with Improvements Thereon
N. Y. C. Transit Authority (BMT Div.)—(Cont.)—	C119—160 A C119—161 A C119—162 A C119—163 A	E. 96th st. (cable across) Conklin ave. (cable across) Flatlands ave. (cable across) Avenue J (cable across)							
N. Y. C. Transit Authority (BMT Div.)—68-70 E. 6th st.	.....	50 x 103	ir.	5	2470	12	E119—1	.....	.....	Exempt
N. Y. C. Transit Authority (BMT Div.)—1647 Gates ave.	.....	40 x 106'4"	ir.	11	3337	31	E119—3	.....	.....	Exempt
N. Y. C. Transit Authority (BMT Div.)..3040-48 Fulton st.	.....	48' 10¼" x 111' 3⅛"	ir.	13	3957	31	E119—3	.....	.....	Exempt
N. Y. C. Transit Authority (BMT Div.), 416-418 64th st.	.....	65 x 115		18	5818	12	E119—4	.....	.....	Exempt
N. Y. C. Transit Authority (BMT Div.), 1988 W. 7th st.	.....	57' 6" x 100		31	7081	42	E119—5	.....	.....	Exempt
N. Y. C. Transit Authority (BMT Div.), Glenwood rd. and E. 101st st.	.....	200 x 614' 0⅛"	ir.	24	8170	1	E119—6	.....	.....	Exempt
N. Y. C. Transit Authority (BMT Div.), Farragut rd. and E. 100th st.	.....	486' 4⅛" x 230	ir.	24	8169	13	E119—7	.....	.....	Exempt
N. Y. C. Transit Authority (BMT Div.), Farragut rd. and E. 99th st.	.....	366' 6⅛" x 139	ir.	24	8168	46	E119—8	.....	.....	Exempt
N. Y. C. Transit Authority (BMT Div.), Farragut rd. and E. 99th st.	.....	318' 4¼" x 12[illegible]	ir.	24	8168	11	E119—9	.....	.....	Exempt
N. Y. C. Transit Authority (BMT Div.), Glenwood rd. and E. 98th st.	.....	290' 6⅞" x 270	ir.	24	8167	11	E119—10	.....	.....	Exempt
N. Y. C. Transit Authority (BMT Div.), Glenwood rd. and E. 98th st.	.....	160' 10¾" x 108' 8"	ir.	24	8166	60	E119—11	.....	.....	Exempt
N. Y. C. Transit Authority (BMT Div.), E. 100th st., north of Glenwood rd.	.....	44' 5⅛" x 139		24	8168	65	E119—12	.....	.....	Exempt
N. Y. C. Transit Authority (BMT Div.), Farragut rd., west of E. 102d st.	.....	56' 5" x 95	ir.	24	8170	86	E119—14	.....	.....	Exempt
Brooklyn Union Gas Co.	Special Franchise This valuation includes the value of the tangible property situated in, upon, under or above streets, highways, public places and public waters and also the value of the franchise, right, authority or permission to occupy such streets, highways, public places and public waters; as described and certified by the New York State Board of Equalization and Assessment in Certificate Number C-0578.					123	39,028,156	.....	.....
The Brooklyn Union Gas Co., Hoyt st.	.....	220' 5" x 200' 10"	ir.	2	468	25	A123—1	.....	53,500	762,600
The Brooklyn Union Gas Co., Hoyt st.	.....	420' x	ir.	2	471	1	A123—3	.....	572,500	9,971,200
The Brooklyn Union Gas Co., Gowanus Canal	.....	277 x 120	ir.	4	990	138	A123—5	.....	76,000	196,400
The Brooklyn Union Gas Co., Wythe ave.	.....	200 x 450		8	2283	1	A123—8	.....	135,000	1,037,400
The Brooklyn Union Gas Co., Maspeth ave.	.....	1996 x 400	ir.	10	2837	1	A123—11	.....	1,095,000	9,237,400
The Brooklyn Union Gas Co., Maspeth ave.	.....	1996 x	ir.	10	2838	1	A123—12	.....	2,142,000	23,007,200
The Brooklyn Union Gas Co., 324 Winthrop st.	.....	421' 6¾" x 245' 2¼"	ir.	15	4827	24	A123—16	.....	100,000	1,276,100
The Brooklyn Union Gas Co., 176 Remsen st.	.....	148 x 100		1	255	36	A123—21	.....	200,500	1,028,000
The Brooklyn Union Gas Co., 290 Belmont ave.	.....	225 x 200		12	3751	5	A123—51	.....	50,000	58,500
The Brooklyn Union Gas Co., 2950 Atlantic ave.	.....	182' 2½" x 318'	ir.	13	3966	5	A123—52	.....	80,000	355,000
The Brooklyn Union Gas Co., 19 Duryea pl.	.....	110 x 180		16	5132	70	A123—53	.....	24,000	257,000
The Brooklyn Union Gas Co., E. 83d st.	.....	386' 8⅝" x 307' 8¼"	ir.	24	7918	35	A123—58	.....	47,000	305,500
The Brooklyn Union Gas Co., Ditmas ave.	.....	424' 5⅞" x1000	ir.	24	7920	96	A123—61	.....	360,000	1,604,400
The Brooklyn Union Gas Co.	.....	3 6-inch diameter salt water fire lines under and across Varick ave., 5 feet, 460 feet and 971 feet north of Maspeth ave.					A123—P	.....	.....	3,500
The Brooklyn Union Gas Co.	.....	4-inch diameter, 3-inch diameter, 2-inch diameter drip and drain piping under and across Varick ave., 330 feet and 960 feet north of Maspeth ave.					A123—R	.....	.....	600
The Brooklyn Union Gas Co.	.....	48-inch diameter gas main under and across Varick ave., 960 feet north of Maspeth ave.					A123—S	.....	.....	3,500
The Brooklyn Union Gas Co.	.....	12-inch diameter refinery gas line and 42-inch diameter gas main under and across Varick ave., 1,140 feet and 720 feet north of Maspeth ave.					A123—T	.....	.....	4,000
The Brooklyn Union Gas Co.	.....	4-inch diameter steam line under and across Varick ave. 840 feet north of Maspeth ave.					A123—U	.....	.....	1,200
The Brooklyn Union Gas Co.	.....	3 concrete ducts and 2 concrete manholes under and across Varick ave., 110 feet, 230 feet and 270 feet north of Maspeth ave.					A123—V	.....	.....	8,000
The Brooklyn Union Gas Co.	.....	24-inch diameter and 30-inch diameter gas mains under and across Winthrop ave. 155 feet and 195 feet west of New York ave.					A123—X	.....	.....	1,700
The Brooklyn Union Gas Co.	.....	4-inch steel pipe line under & across Varick ave., 717 feet north of Maspeth ave.					A123—Y	.....	.....	600
The Brooklyn Union Gas Co.	.....	10-inch oil pipe line across Varick ave., 220 feet south of Lombardy st.					A123—Z	.....	.....	1,000
The Brooklyn Union Gas Co.	.....	Conduit across Varick ave., 210 feet south of Lombardy st.					A123—AA	.....	.....	3,000
N. Y. C. Transit Authority (BMT Div.), Carroll st. and Franklin ave.	.....	250 x 82	ir	4	1189	31	E127—2	.....	.....	Exempt
N. Y. C. Transit Authority (BMT Div.), 2025 Coney Island ave.	.....	50 x 100		20	6666	20	E127—8	.....	.....	Exempt
Consolidated Edison Co. of N. Y., Inc.	Special Franchise This valuation includes the value of the tangible property situated in, upon, under or above streets, highways, public places and public waters and also the value of the franchise, right, authority or permission to occupy such streets, highways, public places and public waters; as described and certified by the New York State Board of Equalization and Assessment in Certificate Number C-0579.					132	156,050,644	.....	.....
Consolidated Edison Co. of N. Y., Inc. (Electric Department)	.....	Underground conduits, poles, towers and fixtures, overhead conductors, underground conductors, line transformers and devices outside of public streets, highways or places, and outside of Consolidated Edison Co. of N. Y., Inc., owned land or buildings, Sections 1 to 25, inclusive				A132 H	.....	.....	4,905,000
Consolidated Edison Co. of N. Y., Inc.	.....	One 24-inch steam pipe and one 10-inch condensate pipe across Gold st., at a point 405 feet north of John st.				A132 J	.....	.....	8,000
Consolidated Edison Co. of N. Y., Inc.	.....	One 24-inch steam pipe and one 10-inch condensate pipe across Hudson ave., north of Marshall st.				A132 K	.....	.....	8,000
Consolidated Edison Co. of N. Y., Inc.	.....	Fuel Oil, steam tracer and water pipes, associated with the fuel oil tank farm as follows:							
	A132—R 1	Underground loop crossing Marshall st. diagonally, approx. 20 ft. E. of Gold st., & recrossing Marshall st. 57 ft. 5 inches W. of Hudson ave.							
	A132—R 2	Overhead across Hudson ave. 6 ft. south of Marshall st. & across Marshall st. 6 ft. E. of Hudson ave.							
	A132—R 3	Overhead across Hudson ave. approx. 150 ft. N. of Marshall st.				A132 R	.....	.....	210,000

* Indicates partial exemption.

Owner or Occupant	Description of Property: Sub-Identification	Size of Lot	Section	Block	Lot	Identification Number	Value of Special Franchises as Finally Fixed and Equalized by the State Board of Equalization and Assessment	Value of Real Estate Unimproved	Value of Real Estate with Improvements Thereon
Consolidated Edison Co. of N. Y., Inc...	A132—R 4	Underground from oil tank farm at a point approx. 20 ft. E. of Gold st., in and along Marshall st. to Hudson ave., in and along Hudson Ave. to the Main station at a point 150 ft. N. of Marshall st.							
	A132—R 5	Overhead across Hudson ave. 6 ft. N. of John st. & across John st. 8 ft. E. of Hudson ave.							
	A132—S 1	61 x 104 ft. extension of fuel oil wharf in Gold st., foot of East River				A132-S	.....	.....	250,000
	A132—S 2	25 x 105 ft. extension of fuel oil wharf in easterly half of Hudson ave. extended, foot of East River							
Consolidated Edison Co. of N. Y., Inc., 2 Gold st.	..	160 x 469± lr.	1	3	100	C132—1	.....	187,000	4,000,000
Consolidated Edison Co. of N. Y., Inc., 171 Marshall st.	.....	657 x lr. lr.	1	6	1Ex.E	C132—2	.....	1,225,000	80,200,000
Consolidated Edison Co. of N. Y., Inc., 55 Johnson st.	.....	102' 9" x 100	1	128	26	C132—5	.....	56,000	1,230,500
Consolidated Edison Co. of N. Y., Inc., 362 Pearl st.	.....	350' 6" x 91' 4" lr.	1	140	123	C132—6	.....	457,000	2,500,000
Consolidated Edison Co. of N. Y., Inc., 740 Hicks st.	.....	100 x 106' 6"	2	534	29	C132—7	.....	13,000	757,000
Consolidated Edison Co. of N. Y., Inc., 34 Ainslee st.	....	80 x 177 lr.	8	2374	7	C132—11	.....	21,500	830,000
Consolidated Edison Co. of N. Y., Inc., 745 Livonia ave.	.....	100 x 95	13	4073	1	C132—13	.....	13,000	652,500
Consolidated Edison Co. of N. Y., Inc., 2502 Tilden ave.	.....	100' 2¾" x 109' 7¾" lr.	16	5136	1	C132—14	.....	13,000	667,000
Consolidated Edison Co. of N. Y., Inc., 6501 5th ave.	.....	100 x 100	18	5828	4	C132—16	.....	24,000	734,000
Consolidated Edison Co. of N. Y., Inc., 2014 Coney Island ave.	.....	40 x 100	20	6642	37	C132—17	.....	9,000	224,000
Consolidated Edison Co. of N. Y., Inc., 2018 Coney Island ave.	.....	60 x 100	20	6642	39	C132—18	.....	25,500	716,000
Consolidated Edison Co. of N. Y., Inc., 2896 W. 12th st.	.....	302' 8¾" x 117' 0¾" lr.	21	7266	220	C132—19	.....	37,600	730,100
Consolidated Edison Co. of N. Y., Inc., 172 1st st.	.....	450 x 655' 9"	4	968	1	C132—35	.....	470,000	1,038,000
Consolidated Edison Co. of N. Y., Inc., John st. & Hudson ave.	.....	372 x 165 lr.	1	12	1	C132—56	.....	148,000	2,750,000
Consolidated Edison Co. of N. Y., Inc...	.....	200 x lr.	1	22	7	C132—57	.....	37,000	1,430,000
Consolidatd Edison Co. of N. Y., Inc., 135-169 Marshall st.	.....	363 x 245 lr.	1	5	1	C132—58	.....	375,000	1,750,000
Consolidated Edison Co. of N. Y., Inc., 6th ave. & 24th st.	.....	200 x 700 x lr.	3	901	3	C132—59	.....	127,000	6,923,000
Consolidated Edison Co. of N. Y., Inc., Gold & John sts.	.....	162.9± x lr.	1	21	18	C132—60	.....	103,000	1,437,000
Consolidated Edison Co. of N. Y., Inc., Gold & Plymouth sts.	.....	200 x 190 lr.	1	33	1	C132—61	.....	74,000	169,000
Brooklyn Union Gas Co., 1st ave.....	.....	230' 4" x 562' 10½" lr.	3	819	1	A140—1	.....	270,600	311,600
Brooklyn Union Gas Co., 9th ave.....	.....	200 x 548' 11¾" lr.	17	5749	15	A140—5	.....	135,000	1,212,400
Brooklyn Union Gas Co., 6740 4th ave...	.....	127' 2" x 107' 2" lr.	18	5854	36	A140—12	.....	104,000	510,000
Brooklyn Union Gas Co., 64th st.....	.....	200 x 290	17	5735	17	A140—14	.....	58,000	1,151,200
Long Island R. R. Co.	.....	Foundations, structures, tracks and appurtenances, formerly assessed as special franchise.....141							
		Atlantic ave.—Former 141 AD							
	141—48A	Elderts lane .....under crossing							
	141—1.5A	6th ave. .....under and over crossing							
	141—2A	Carlton ave. .....under crossing							
		Signal platforms on El structure over Atlantic ave. at:							
	141—2.1A	Atlantic and Vanderbilt aves.							
	141—2.1A	Atlantic and Carlton aves.							
		Block signals overhanging Atlantic ave. between:							
	141—2.2A	Bedford ave. and Elderts lane							
	141—45A	Atlantic and Nostrand aves.							
		Bushwick Branch—former 141 BB							
	141—13A	Morgan ave. .....grade crossing							
	141—13C	Varick ave. .....grade crossing							
	141—13E	Meserole st. .....grade crossing							
	141—G	Gardner ave. .....grade crossing							
	141—H	Meserole st. .....grade crossing							
	141—H	Meserole st. siding .....grade crossing							
	141—J	Stagg st. .....grade crossing							
		Manhattan Beach Branch—former 141 MB							
	141—933A	Kings hway. .....over crossing							
	141—952A	E. 92d st. .....over crossing							
	141—960A	Rockaway ave. .....over crossing							
	141—972A	New Lots ave. .....over crossing							
	141—972B	New Lots ave. .....over crossing							
	141—1036A	Norman pl. .....tunnel across				141	.....	.....	366,400
	141—1037A	Broadway .....tunnel across							
	141—1038A	Eastern pkway. .....tunnel across							
	141—1039A	Bushwick ave. .....tunnel across							
	141—1040A	De Sales pl. .....tunnel across							
	141—13G	Stewart ave. .....grade crossing							
	141—995A	Palmetto st. .....grade crossing							
	141—996A	Myrtle and Gates aves. .....grade crossing							
	141—1014A	Flushing ave. .....grade crossing							
	141—1018A	Johnson ave. .....grade crossing							
	141—1019A	Varick ave. .....grade crossing							
	141—801A	1st ave. .....under crossing							
	141—803A	2d ave. .....under crossing							
	141—804A	3d ave. .....under crossing							
	141—805A	4th ave. .....under crossing							
	141—816A	Ft. Hamilton pkway. .....under crossing							
	141—822A	New Utrecht ave. .....under crossing							
	141—824A	60th st .....under crossing							
	141—832A	53d st. .....under crossing							
	141—841A	McDonald ave. .....under crossing							
	141—845A	Ocean pkway. .....under crossing							
	141—850A	Coney Island ave. .....under crossing							
	141—899A	Ocean ave. .....under crossing							
	141—910A	Flatbush ave. .....under crossing							
	141—974A	Liberty ave. .....under crossing							
	141—984A	Furman ave. .....under crossing							
	141—1033A	East N. Y. ave. .....tunnel across							
	141—1033B	Atlantic ave. .....tunnel across							
	141—1034A	Herkimer st. .....tunnel across							
	141—1035A	Fulton st. .....tunnel across							
	.....	Foundations, sub and superstructures:							
	A141—1	337' 1" x 400' 3" lr.	7	2001	1Ex.E.				
	A141—1.1	200 x 509' 8" lr.	4	1119	7				
	A141—2	200 x 825 lr.	4	1120	1				
	A141—2.1	750 x 200 lr.	4	1121	1				
	A141—3.1	89' 11" x 24' 10" lr.	5	1437	26Ex.E.				

* Indicates partial exemption.

Owner or Occupant	Description of Property: Sub-Identification	Size of Lot	Section	Block	Lot	Identification Number	Value of Special Franchises as Finally Fixed and Equalized by the State Board of Equalization and Assessment	Value of Real Estate Unimproved	Value of Real Estate with Improvements Thereon
The Long Island Railroad Co.—(Cont.)									
	A141—3.2	86' 1" x 34' 6"	tr.	5	1437	69Ex.E.			
	A141—4	84' 1⅝" x 188' 4"	tr.	12	3680	22Ex.E.			
	A141—9	501 x	tr.	10	3056	32Ex.E.			
	A141—11	66± x 416±	tr.	10	2979	24			
	A141—13	85 x 460	tr.	10	2978	41			
	A141—14	80 x 460	tr.	10	2977	35			
	A141—15	55 x 460		10	2976	43			
	A141—16	66 x	tr.	10	2974	105			
	A141—500	149 x 400		12	3730	1			
	A141—501	149 x 430	tr.	12	3747	10			
	A141—502	25' 2½" x 500		12	3764	1			
	A141—504	149 x 240	tr.	12	3798	1Ex.E.			
	A141—505	149 x 570		12	3815	1Ex.E.			
	A141—506	154 x 570		12	3832	1			
	A141—507	154 x 624' 10"	tr.	12	3846	1			
	A141—510	26' 5½" x	tr.	23	7579	10			
	A141—520	417' 6" x	tr.	18	5804	9Ex.E.			
	A141—521	410 x 700' 5¼"	tr.	18	5806	11Ex.E.			
	A141—522	237± x 863' 9¾"	tr.	12	3844	1			
	A141—523	111' 4¼" x 100' 10¼"	tr.	12	3864	18			
	A141—524	55' 6½" x 90	tr.	12	3864	2			
	A141—525	707' 5½" x	tr.	12	3871	17			
	A141—801	147' 6" x	tr.	18	5804	2			
	A141—803	180 x 700	tr.	18	5806	2Ex.E.			
	A141—804	175 x 670	tr.	18	5825	1Ex.E.			
	A141—805	160 x 583	tr.	18	5826	1			
	A141—806	164 x 107' 10"	tr.	18	5827	1			
	A141—807	104' 6⅝" x 332' 7⅝"	tr.	18	5818	47			
	A141—809	700 x 375' 0¾"	tr.	18	5810	44Ex.E.			
	A141—811	143' 9⅛" x	tr.	18	5802	43Ex.E.			
	A141—814	243' 6¾" x	tr.	18	5794	43Ex.E.			
	A141—815	133' 9¾" x 700	tr.	17	5721	5			
	A141—816	117' 6" x 488' 3⅛"	tr.	17	5722	5			
	A141—817	110' 1¼" x 119' 5¼"	tr.	17	5722	60Ex.E.			
	A141—818	117' 6" x 700	tr.	17	5723	6Ex.E.			
	A141—819	125 x 700	tr.	17	5724	6			
	A141—820	125 x 700		17	5725	6			
	A141—821	125 x 700	tr.	17	5726	6			
	A141—822	96' 8" x 47' 8½"	tr.	17	5727	5			
	A141—823	95' 2¾" x	tr.	17	5727	14			
	A141—824	84' 3½" x 360' 5⅝"	tr.	17	5516	1			
	A141—825	115' 4¼" x 123' 8"	tr.	17	5509	41			
	A141—826	134' 2½" x 280' 11⅝"	tr.	17	5503	1			
	A141—827	126' 5¾" x 280' 9¼"	tr.	17	5407	28			
	A141—828	128' 4⅞" x 455	tr.	17	5402	41			
	A141—830	128' 5½" x 258	tr.	17	5490	2			
	A141—831	126' 1¼" x 280' 9⅛"	tr.	17	5486	23			
	A141—832	106' 0½" x 20' 0¼"	tr.	17	5479	56			
	A141—833	39' 10½" x	tr.	17	5473	43			
	A141—834	151' 1⅝" x 63' 9⅞"	tr.	17	5474	6			
	A141—835	115' 11½" x	tr.	17	5468	20			
	A141—836	116' 6⅞" x	tr.	17	5461	31			
	A141—837	110' 4¾" x 48' 5¼"	tr.	17	5456	42			
	A141—838	147' 4½" x 469' 0⅝"	tr.	17	5457	67			
	A141—841	410 x	tr.	20	0499	22			
	A141—845	92' 6" x 770' 9"	tr.	20	6503	40			
	A141—846	75 x 280		20	6509	20			
	A141—847	75 x 301		20	6510	21			
	A141—848	90 x 200		20	6511	19			
	A141—849	90 x 260		20	6512	19			
	A141—850	90 x 230		20	6513	19			
	A141—851	77' 6" x 200		20	6695	20			
	A141—852	77' 6" x 200		20	6696	20			
	A141—853	77' 6" x 260		20	6697	20			
	A141—854	77' 6" x 260		20	6608	20			
	A141—855	110 x 260	tr.	20	6690	20			
	A141—856	110 x 270		20	6700	20			
	A141—895	118' 6" x 270	tr.	20	6701	59			
	A141—898	137' 6" x 265	tr.	20	6702	26			
	A141—899	117' 6" x 286' 6¾"		20	6703	30			
	A141—900	110 x 240		23	7566	27			
	A141—901	110 x 260		23	7567	27			
	A141—902	110 x 260		23	7568	27			
	A141—903	110 x 260		23	7569	27			
	A141—904	110 x 270		23	7570	27			
	A141—905	110 x 270		23	7571	27			
	A141—906	110 x 260		23	7572	27			
	A141—907	110 x 260		23	7573	27			
	A141—908	110 x 260	tr.	23	7574	27			
	A141—909	107' 11⅝" x	tr.	23	7575	27			
	A141—910	135 x	tr.	23	7576	27			
	A141—911	135 x	tr.	23	7577	50			
	A141—912	435' 9¾" x	tr.	23	7578	38			
	A141—913	255' 4½" x	tr.	23	7579	24			
	A141—914	142' 5¾" x	tr.	23	7580	26			
	A141—915	142' 5¾" x	tr.	23	7581	27			
	A141—916	144 x	tr.	23	7582	29			
	A141—917	138' 8½" x	tr.	23	7583	31			
	A141—918	138' 8½" x	tr.	23	7742	33			
	A141—919	118' 11" x	tr.	23	7743	37			
	A141—919 1	56' 7½" x 100	tr.	23	7744	42			
	A141—920	145 x 97' 6"	tr.	23	7724	73			
	A141—921	40 x 123' 5"	tr.	23	7725	9			
	A141—922	137' 1⅝" x	tr.	23	7726	14			
	A141—923	230' 3" x	tr.	23	7727	20			
	A141—924	230' 10¾" x	tr.	23	7728	29			
	A141—925	413' 4½" x	tr.	23	7729	35			
	A141—929	240' 1¾" x	tr.	15	4786	81			
	A141—933	161' 2" x 810' 2¼"	tr.	24	7960	23			
	A141—934	201' 7¾" x	tr.	24	7949	25			
	A141—940	170 x 1113	tr.	24	7932	82			
	A141—942	190' 10¼" x 307' 8¾"	tr.	24	7918	26			
	A141—944	143' 3½" x	tr.	24	7920	90			
	A141—948	122' 6" x 720	tr.	24	7924	88			
	A141—951	122' 6" x 200	tr.	24	8116	20			
	A141—952	122' 6" x 200	tr.	24	8117	20			
	A141—953	142' 6" x 200	tr.	24	8118	20			
	A141—954	132' 2¼" x	tr.	24	8119	20			
	A141—955	152' 8" x	tr.	24	8120	18			
	A141—956	122' 6" x 260	tr.	24	8121	21			
	A141—957	130 x 200	tr.	24	8122	21			
	A141—958	130 x 220	tr.	24	8123	22			
	A141—960	130 x 366' 10⅞"	tr.	12	3650	21			

Owner or Occupant	Sub-Identification	Description of Property: Size of Lot	Section	Block	Lot	Identification Number	Value of Special Franchises as Finally Fixed and Equalized by the State Board of Equalization and Assessment	Value of Real Estate Unimproved	Value of Real Estate with Improvements Thereon
The Long Island Railroad Co.—(Cont.)									
	A141—961	155' 10⅝"x1123' 8⅞" tr.	12	3644	117				
	A141—970	163' 11¼"x1200± tr.	12	3871	7				
	A141—972	116' 5⅞" x tr.	12	3864	1				
	A141—973	72' 4" x 400 tr.	12	3713	38Ex.E.				
	A141—974	78' 10" x 400	12	3096	17Ex.E.				
	A141—975	90 x 637' 3½" tr.	12	3679	32Ex.E.				
	A141—985	49' 2⅝" x tr.	11	3462	29Ex.E.				
	A141—986	82 x 103' 2¼" tr.	11	3457	39Ex.E.				
	A141—987	149' 6" x 38' 10½" tr.	11	3458	1Ex.E.				
	A141—988	120 x tr.	11	3452	35Ex.E.				
	A141—989	91 x tr.	11	3475	60Ex.E.				
	A141—991	144 x tr.	11	3449	1Ex.E.				
	A141—992	30 x 200	11	3379	29				
	A141—995	30 x 720 tr.	11	3354	11				
	A141—996	20 x 146' 8⅝" tr.	11	3345	25				
	A141—999	40 x 200	11	3328	24				
	A141—1001	40 x 200	11	3310	29				
	A141—1004	40 x 200	11	3280	26				
	A141—1014	40 x 168' 4⅝" tr.	11	3167	24				
	A141—1015	36' 1" x 49' 7⅛" tr.	10	3007	1				
	A141—1018	980 x 462 tr.	10	2994	1Ex.E.				
	A141—1018	44' 3" x tr.	10	2994	9Ex.E.				
	A141—1019	61' 9½" x 167' 0" tr.	10	2987	3				
	A141—1021	670' 7¼" x 45' 3¼" tr.	12	3679	35Ex.E.				
	A141—1022	45' 3¼" x 400' 2⅝" tr.	12	3696	26Ex.E.				
	A141—1023	45' 3¼" x 400 tr.	12	3713	26Ex.E.				
	A141—1024	69' 6" x 400 tr.	12	3730	25Ex.E	A141	.....	7,981,460	12,309,100
	A141—1025	69' 6" x 400 tr.	12	3747	25				
	A141—1026	69' 6" x 500	12	3764	30				
	A141—1027	69' 6" x 500	12	3781	30				
	A141—1028	60' 6" x 535	12	3798	30Ex.E.				
	A141—1029	69' 6" x 570	12	3815	30Ex.E.				
	A141—1030	69' 6" x 535 tr.	12	3832	30				
	A141—1031	82' 8⅞" x 535 tr.	12	3849	30				
	A141—1041	100 x tr.	11	3447	37				
	A141—1056	30 x 260	11	3386	41				
	A141—1057	30 x 260	11	3393	36				
	A141—1059	30 x 260 tr.	11	3407	27				
	A141—1060	30' 4" x 230 tr.	11	3413	100				
Gottesfeld Realty Corp.	X141—991	tr. x tr.	11	3448	100	..	.....	3,400	3,500
Long Island R. R. Co.	.....	Land and improvements not used by a railroad company for purposes of transportation							
	NT141—9	Bldgs, side tracks, etc. 501 x tr.	10	3056	32 Ex.E.				
	NT141—520	Pier ..... 417 x tr.	18	5804	9 Ex.E.				
	NT141—814	Old engine house ..... 243 x tr.	18	5794	43 Ex.E.				
	NT141—841	Signboard ..... 410 x tr.	20	6499	22				
	NT141—898	137 x 265 tr.	20	6702	26				
	NT141—944	Track hopper ..... 143 x tr.	24	7920	90				
	NT141—825.1	Shed ..... 36 x 36 tr.	17	5510	10				
		Improvements not used by a railroad company for purposes of transportation located on lots as follows:							
	NT141—1	Elevators, buildings, etc.	7	2001	1 Ex.E.				
	NT141—1.1	Platforms and signboards	4	1119	7				
	NT141—2.1	Signboard	4	1121	1				
	NT141—4	Buildings	12	3680	22 Ex.E.				
	NT141—13	Fence and gates	10	2978	41				
	NT141—500	Building and signboards	12	3730	1				
	NT141—502	Store building, pt., wall, etc.	12	3764	1				
	NT141—504	Unloading facilities	12	3798	1 Ex.E.				
	NT141—510	Gas station and signboard	23	7579	10				
	NT141—522	Signboard	12	3644	1				
	NT141—523	Signboards	12	3864	18				
	NT141—524	Signboards	12	3864	2				
	NT141—806	Lunch room and signboards	18	5827	1				
	NT141—807	Signboard	18	5818	47				
	NT141—815	Signboard	17	5721	5				
	NT141—816	Signboard	17	5722	5				
	NT141—817	Signboards	17	5722	60 Ex.E.				
	NT141—819	Signboards	17	5724	6	NT141	.....	135,740	*511,100
	NT141—823	Signboard	17	5727	14				
	NT141—824	Sheds	17	5516	1				
	NT141—834	Signboard	17	5474	6				
	NT141—837	Wooden walkway	17	5456	42				
	NT141—838	Elevator shaft and walk	17	5457	67				
	NT141—910	Paving	23	7567	27				
	NT141—911	Auto laundry	23	7577	50				
	NT141—912	Signboards	23	7578	38				
	NT141—919.1	Signboard	23	7744	42				
	NT141—920	Gas station	23	7724	73				
	NT141—929	Side track and signboards	15	4786	81				
	NT141—933	Signboard	24	7969	23				
	NT141—934	Side track and signboards	24	7949	25				
	NT141—040	Side track	24	7932	82				
	NT141—942	Track hopper	24	7918	26				
	NT141—948	Track hopper and signboards	24	7924	68				
	NT141—951	Signboards	24	8116	20				
	NT141—955	Track hopper	24	8120	18				
	NT141—960	Signboard	12	3650	21				
	NT141—961	Signboards	12	3644	117				
	NT141—970	Signboards	12	3871	7				
	NT141—972	Signboards	12	3864	1				
	NT141—975	Concrete platforms	12	3679	32 Ex.E.				
	NT141—995	Concrete platform	11	3354	11				
	NT141—996	Fence	11	3345	25				
	NT141—999	Fences	11	3328	24				
	NT141—1001	Coal elevator, scales, etc.	11	3310	29				
	NT141—1004	Platform and fences	11	3280	26				
	NT141—1014	Building and track	11	3167	24				
	NT141—1021	Signboards	12	3679	35 Ex.E.				
	NT141—1060	Siding	11	3413	100				
Gottesfeld Realty Corp.	XNT141—991	Fence	11	3448	100	..	.....	.....	100
The Long Island Railroad Co.		Railroad bridges across:							
	B141—925 A	Glenwood Road							
	B141—929 A	Utica ave.							
	B141—933 B	Kings highway							
	B141—940A	Ralph ave.							
	B141—942 A	E. 83d st.				B141	.....	.....	*229,100

* Indicates partial exemption.

Owner or Occupant	Description of Property: Sub-Identification	Size of Lot	Section	Block	Lot	Identification Number	Value of Special Franchises as Finally Fixed and Equalized by the State Board of Equalization and Assessment	Value of Real Estate Unimproved	Value of Real Estate with Improvements Thereon
The Long Island Railroad Co. (Cont.)									
	B141—953 A	E. 92d st. (part)							
	B141—954 A	E. 94th st.							
	B141—970 A	Linden blvd.							
	B141—988 A	Central ave.							
City of New York (Borough President)	.....	Highway bridges across L. I. R. R.							
	BB141—1	6th ave.							
	BB141—2	Carlton ave.							
	BB141—11	Scott ave.—OG foot							
	BB141—47	Atlantic ave.—OG foot				BB141	.....	.....	Exempt
	BB141—48	Atlantic ave.—OG hwy.							
	BB141—48.1	Atlantic ave.—UG foot							
City of New York (Board of Estimate)	.....	Long Island R. R. Right of Way in Atlantic ave. "Land only							
				Sec.	Map Vol.				
S. S. from Flatbush ave. to Franklin ave.	BT141—11.1	15 x 6324±		4	7				
S. S. from Franklin to Bedford aves.	BT141—41.2	15 x 648±		5	1				
N. S. from Flatbush to Bedford aves.	BT141—41.3	15 x 6972±		7	4				
S. S. from Bedford to Albany aves.	BT141—45.1	15 x 4002±		5	1				
N. S. from Bedford to Albany aves.	BT141—45.2	15 x 4002±		6	13				
S. S. from Albany to Ralph aves.	BT141—46.1	15 x 4700±		5	5				
N. S. from Albany to Ralph aves.	BT141—46.2	15 x 4700±		6	7				
S. S. from Ralph ave. to Eastern pkway.	BT141—47.1	15 x 3935±		5	8	BT141	.....	1,750,500	1,750,500
N. S. from Ralph ave. to Eastern pkway.	BT141—47.2	15 x 3935±		6	3				
From E. N. Y. ave. to Miller ave.	BT141—48.1	50 x 2956		12	5				
From Milford st. to Elderts lane	BT141—48.2	50 x 3700		13	6				
S. S. from Eastern pkway. to East New York ave.	BT141—48.3	10 x 1378±		5	8				
N. S. from Eastern pkway. to East New York ave.	BT141—48.4	10 x 1378±		6	3				
From Miller ave. to Milford st.	BT141—48.5	50 x 3900		13	2				
City of New York (Board of Estimate)	.....	L. I. R. R. railroad structures and appurtenances within the lines of Atlantic ave., Brooklyn, extending from a point near Flatbush ave., to the Brooklyn-Queens county line. Secs. 4, 5, 6, 7, 12 and 13				BT141-S	.....	.....	6,500,000
The Long Island Railroad Co.—	C141 A	Concrete wall south side of Atlantic ave. from the east line of 6th ave. to a point 400 feet east							
	C141 B	Concrete wall south side of Atlantic ave. from west line of 6th ave. to 80 feet east of 5th ave.							
	C141 C	Concrete wall north side of Pacific st. from east line of Carlton ave. to west line of Vanderbilt ave., 820 feet concrete fence							
	C141 D	Concrete wall southwest corner Atlantic and Vanderbilt aves., then northeast to right-of-way							
		150 feet concrete roofing							
		180 feet concrete fence				C141	.....	.....	*40,200
	C141 E	Concrete wall north side of Pacific st. between 6th ave. and Carlton ave., 820 feet of concrete fence							
	C141 F	Concrete wall north side of Pacific st., 100 feet east of 5th ave. to west line of 6th ave. and 480 feet of concrete fence							
	C141 G	Concrete wall south side of Hanson pl. between Fort Greene pl. and Flatbush ave.							
	C141 H	Sub surface construction Atlantic ave. outside of 30-foot strip from 180 feet east of South Elliott pl. to the east line of Flatbush ave. and between building line of Atlantic ave. or in the vicinity of L. I. R. R. station							
The Long Island Railroad Co.	.....	Tracks, tunnel and appurtenances:							
	D141—E2			6	1546 E. of 1				
	D141—E3			6	1546 E. of 1				
	D141—E4			11	3452 E. of 1				
	D141—E5			11	3472 E. of 1				
	D141—E6			11	3472 E. of 12				
	D141—E7			11	3472 E. of 105				
	D141—E8			11	3472 E. of 106				
	D141—E10			11	3467 E. of 12				
	D141—E11			4	1121 E. of 42				
	D141—E22			6	1540 E. of 82				
	D141—E12			5	1437 E. of 30	D141	.....	*49,050	*388,400
	D141—E13			6	1544 E. of 25				
	D141—E23			11	3290 E. of 23				
	D141—E14			6	1575 E. of 1				
	D141—E15			11	3468 E. of 41				
	D141—E16			11	3468 E. of 34				
	D141—E17			11	3468 E. of 28				
	D141—E18			11	3467 E. of 1				
	D141—E19			11	3462 E. of 28				
	D141—E20			11	3337 E. of 1				
	D141—E21			11	3319 E. of 25				
	D141—E24			11	3470 E. of 19				
	D141—E25			11	3301 E. of 26				
	D141—E26			6	1554 E. of 16				
The Long Island Railroad Co., 1020 Atlantic ave.	.....	52' 8" x 100		4	1125 20	E141—1	.....	*4,700	*65,300
The Long Island Railroad Co.	.....	Improvements not used by a railroad company for purposes of transportation located on lots as follows:							
	.....	Signboard		4	1125 20	NTE141—1	.....	.....	1,000
State of New York (Pub. Serv. Comm.)		Land for streets:							
		Atlantic Ave. Elimination							
	P141—3.1	114' 1" x 13' 5½" lr.		5	1437	25			
	P141—3.2	25 x 21 lr.		5	1437	29			
	P141—3.3	12' 9" x 39' 5½" lr.		5	1437	70			
	P141—E3.4			5	1437 E. of	26	P141	.....	.....	Exempt
	P141—E3.5			5	1437 E. of	69			
	P141—4.1	70' 4½" x 22' 5" lr.		12	3680 80 Ex. Pl.				
The Long Island Railroad Co.	P141—975.1	35' 6⅝" x 13' 10½" lr.		12	3679	33			
	P141—E975.2			12	3679 E. of	82			
	P141—1021.1	25 x 27' 0¼" lr.		12	3679	36			
		Track and structures across:							
	S141— 500A	Pitkin ave.							
	S141— 502A	Sutter ave.							
	S141— 503A	Blake ave.							
	S141— 504A	Dumont ave.							
	S141— 801A	1st ave., undercrossing							
	S141— 807A	5th ave., undercrossing							
	S141— 809A	6th ave., undercrossing							
	S141— 811A	7th ave., undercrossing							
	S141— 814A	8th ave., undercrossing							
	S141— 815A	9th ave., undercrossing				S141	.....	.....	*68,700
	S141— 817A	10th ave., undercrossing							
	S141— 818A	11th ave., undercrossing							
	S141— 819A	12th ave., undercrossing							

* Indicates partial exemption.

Owner or Occupant	Description of Property: Sub-Identification	Size of Lot	Section	Block	Lot	Identification Number	Value of Special Franchises as Finally Fixed and Equalized by the State Board of Equalization and Assessment	Value of Real Estate Unimproved	Value of Real Estate with Improvements Thereon
The Long Island Railroad Co.—(Cont.)—									
	S141— 820A	13th ave., undercrossing							
	S141— 821A	14th ave., undercrossing							
	S141— 823A	15th ave., undercrossing							
	S141— 824A	16th ave., undercrossing							
	S141— 826A	58th st., undercrossing							
	S141— 827A	57th st., undercrossing							
	S141— 828A	17th ave., undercrossing							
	S141— 832A	53d st.							
	S141— 833A	18th ave.							
	S141— 834A	52d st., undercrossing							
	S141— 835A	51st st., undercrossing							
	S141— 837A	19th ave., undercrossing							
	S141— 841A	E. 3d st., undercrossing							
	S141— 973A	Glenmore ave.							
	S141— 984A	Furman ave.							
	S141— 986A	Granite st.							
	S141— 987A	Evergreen ave.							
	S141— 990A	Wilson ave.							
	S141— 991A	Knickerbocker ave.							
	S141— 992A	Cornelia st., grade crossing							
	S141— 993A	Putnam ave., grade crossing							
	S141— 997A	Linden st., grade crossing							
	S141— 999A	Grove st., grade crossing							
	S141—1000A	Ralph ave., grade crossing							
	S141—1001A	Bleeker st., grade crossing							
	S141—1002A	Greene ave., grade crossing							
	S141—1003A	Harmon st., grade crossing							
	S141—1030A	Newport ave.							
	S141—1034A	Atlantic ave.							
	S141—1036A	Conway st. (formerly)							
	S141—1036B	Truxton st.							
City of New York (Borough President).		Highway Bridges across Long Island Railroad:							
	BB146—500	Pitkin ave.							
	BB146—501	Belmont ave.							
	BB146—502	Sutter ave.							
	BB146—503	Blake ave.							
	BB146—505	Livonia ave.							
	BB146—803	2d ave.							
	BB146—804	3d ave.							
	BB146—805	4th ave.							
	BB146—807	5th ave.							
	BB146—809	6th ave.							
	BB146—811	7th ave.							
	BB146—814	8th ave.							
	BB146—816	Ft. Hamilton pkwy.							
	BB146—818	11th ave.							
	BB146—820	13th ave.							
	BB146—821	14th ave.							
	BB146—822	New Utrecht ave.							
	BB146—823	15th ave.				BB146	.....	.....	Exempt
	BB146—824	60th st.							
	BB146—826	16th ave.							
	BB146—830	17th ave.							
	BB146—834	18th ave., 53d st., New Utrecht rd.							
	BB146—835	52d st.							
	BB146—837	50th st.							
	BB146—841	McDonald ave.							
	BB146—845	E. 3d st.							
	BB146—846	Ocean pkway.							
	BB146—851	Coney Island ave.							
	BB146—854	E. 14th st.							
	BB146—855	E. 15th st.							
	BB146—898	E 18th st.							
	BB146—900	Ocean ave.							
	BB146—905	Bedford ave.							
	BB146—910	Nostrand ave.							
	BB146—912	Flatbush ave.							
	BB146—916	Brooklyn ave.							
	BB146—921	Albany ave., E. 40th st., Avenue H.							
	BB146—973	Glenmore ave.							
	BB146—974	Liberty ave.							
N. Y. C. Transit Authority (BMT Div.) ..	.....	Foundations, sub and superstructures (Nassau El. Railroad Co.)							
	A147—1	20' 2" x 266' 11"	lr.	3	903	250	A147	.....	..... Exempt
	A147—1.1	700 x 100' 2"		3	908	6			
City of New York (Bd. of Estimate) (formerly Brooklyn Eastern District Terminal Co.)	151 A	Three tracks across Kent ave. between N. 3d and N. 4th sts. (B1, B4, B5)							
	151 B	1 track across Wythe ave. between N. 3d and N. 4th sts. (A1)							
	151 C	7 tracks across N. 7th st. near East River (J1, J2, J3, J4, J5, J6, J7)							
	151 F	Two tracks across Kent ave. between N. 5th and N. 6th sts. (F1, F2)							
	151 G	Three tracks across Wythe ave. between N. 5th and N. 6th sts. (E1, E2, E3)							
	151 K	Two tracks lengthwise in N. 5th st., East River to Wythe ave. (D1, D2, D3, D4)							
	151 L	8 tracks across N. 6th st. near East River (G1, G2, G3, G4, G5, G6, G7, G8)				151	.....	.....	Exempt
	151 P	Four tracks across N. 8th st. near East River (K1, K2, K3, K4)							
	151 R	Four tracks across N. 9th st. near East River (L1, L2, L3, L4)							
	151 S	One track across Kent ave. between N. 9th and N. 10th sts. (M1)							
	151 U	Two tracks across N. 10th st. near East River (N3, N4)							
	151 Y	6 tracks across North 4th st., west of Kent ave. (C2, C3, C4, C5, C6, C7)							
	151 Z	13 tracks across North 5th st., west of Kent ave. (D5, D6, D7, D8, D9, D10, D11, D12, D13, D14, D15, D16, D17)							
		Note: Letter designations A1 to N4, inclusive, are track numbers as shown on map in contract dated August 2, 1956 between City of New York and Brooklyn Eastern District Terminal Co.							
	.....	Land, freight terminal, tracks and appurtenances used for purposes of transportation:							
Brooklyn Eastern District Terminal	.....	Freight Terminal—Structures, Tracks & Appurtenances:							
	A151—2	200 x 796	lr.	8	2294	1			
	A151—3	200 x 799	lr.	8	2301	1			
	A151—4	200 x 726	lr.	8	2308	1			

Owner or Occupant	Description of Property: Sub-Identification	Size of Lot			Section	Block	Lot	Identification Number	Value of Special Franchises as Finally Fixed and Equalized by the State Board of Equalization and Assessment	Value of Real Estate Unimproved	Value of Real Estate with Improvements Thereon
Brooklyn Eastern District Terminal—(Cont.)—	A151—5	150	x 597	ir.	8	2316	1 Ex.E				
	A151—6	200	x 598	ir	8	2324	1 Ex.E.				
	A151—7	200	x 595	ir.	8	2332	1	A151	...	1,716,300	3,632,300
	A151—9	43	x 373	ir.	8	2348	0				
	A151—10	124	x 400	ir.	8	2302	1				
	A151—11	100	x 100		8	2333	4				
	A151—12	100	x 150	ir	8	2334	-				
	A151—13	222	x 200	ir	8	2349	1				
Brooklyn Eastern District Terminal....	.....	Land and improvements not used by a railroad company for purposes of transportotion:									
		1-story warehouse, 322 x 71									
		1-story warehouse, 53 x 50									
		1-story office, 44 x 12									
		1-story garage, 100 x 123									
		1-story shed, 80 x 40									
		1-story warehouse, 100 x 30						NT151	...	274,200	830,500
		1-story warehouse, 75 x 100									
	NT151—2	1-story warehouse, 100 x 100									
		200	x 796	ir.	8	2294	1				
		4-story warehouse, 120 x 70									
		3-story warehouse, 440 x 70									
	NT151—3	1-story warehouse, 180 x 60									
		200	x 799	ir.	8	2301	1				
	NT151—5	1-story office, 40 x 38									
		150	x 597	ir.	8	2316	1 Ex.E.				
	NT151—10	124	x 400	ir.	8	2302	1				
	NT151—12	2 1-story storehouses, 132 x 20 and 90 x 33									
		100	x 450	ir.	8	2334	1				
	NT151—13	Storage yard									
		222	x 200	ir.	8	2349	1				
South Brooklyn Railway Co.	.....	Railroad structures in public streets formerly assessed as Special Franchises as follows:									
		Lengthwise in the following streets: 19th st. from 9th to 10th ave., 20th st. from 9th to 10th ave., 10th ave from 19th to 20th st.									
		And grade crossings as follows:									
	153—5 A	Fort Hamilton ave.						153	.....	.....	Exempt
	153—8 A	New Utrecht rd.									
	153—8 B	14th ave.									
	153—26 A	Sheepshead Bay rd.									
	153—73 A	3d ave.									
	.....	Foundations, sub and superstructures, excluding improvements assessed under Identification Number A119.									
South Brooklyn Railway Co.	A153—1	200' 4"	x 700		8	889	1				
	A153—2	230' 4"	x1480	ir.	8	903	190				
	A153—4	184' 6⅛"	x 700	ir.	17	5581	2				
	A153—4	190' 4¼"	x 203' 9⅝"	ir.	17	5581	46Ex.E.				
	A153—5	50	x 849' 4⅝"		16	5289	9Ex.E.				
	A153—6	50	x 528' 11⅞"	ir.	16	5291	33Ex.E.				
	A153—7	50	x 700		10	5295	4Ex.E.				
	A153—8	ir.	x	ir.	16	5300	41Ex.E.				
	A153—8	50	x 604' 2"		16	5300	9Ex.E.				
	A153—9	50	x 700		16	5348	9Ex.E.				
	A153—10	50	x 303' 8⅝"	ir.	16	5367	8Ex.E.				
	A153—11	40±	x 108' 2"±	ir.	16	5369	50Ex.E.				
	A153—11	55' 1⅝"±	x 108' 2"±	ir.	16	5369	52Ex.E.				
	A153—11	8' 0⅝"	x	ir.	16	5369	55Ex.E.				
	A153—13	129' 7"	x 100	ir.	16	5384	26				
	A153—13	220	x 100	ir.	16	5384	6Ex.E.				
	A153—16	517±	x	ir.	21	7192	90				
	A153—16.1	210±	x	ir.	21	7192	200				
	A153—18	25' 1½"	x	ir.	21	7212	3				
	A153—18	25' 1½"	x	ir.	21	7212	62				
	A153—18	25' 1½"	x	ir.	21	7212	103				
	A153—19	25±	x	ir.	21	7232	80				
	A153—19	25±	x	ir.	21	7233	20				
	A153—25	52' 6½"	x	ir.	21	7250	4				
	A153—26	157±	x 464' 2⅛"	ir.	21	7271	3				
	A153—27	264' 11⅞"±	x	ir.	21	7279	278Ex.E.				
	A153—29	274' 0⅝"	x 415' 9"	ir.	21	7279	24Ex.E.				
	A153—30	40' 7½"	x	ir.	21	7268	254				
	A153—31	40' 7½"	x	ir.	21	7266	249				
		Right of way in Gravesend ave. (McDonald ave.) Exclusive of easement, excluding improvements assessed under Identification Number 1847:									
					Sec.	Map Val.					
	A153—53	25	x4024		16		6,7Ex.E				
	A153—53	25	x4305		16		8,9,10Ex.E.				
	A153—53	12' 6"	x1164		16		10Ex.E				
	A153—54	12' 6"	x4340		17		1,2Ex.E.				
	A153—54	25	x 850		17		2Ex.E.				
	A153—54	12' 6"	x1490		20		1Ex.E.				
	A153—55	12' 6"	x1793		20		1Ex.E.				
	A153—55	25	x1860		20		2Ex.E				
	A153—55	25	x1730		20		3Ex.E.				
	A153—55	25	x 909		20		4Ex.E.				
	A153—55	25	x 909		20		5Ex.E.	A153	.....	.....	Exempt
	A153—55	25	x1764		21		5Ex.E.				
	A153—55	25	x 651		21		6Ex.E.				
	A153—55	25	x1925		21		7Ex.E				
	A153—70	125' 8"	x2446' 2"	ir.	8	862	130				
	A153—71	19	x2452	ir.	8	862	136				
	A153—72	460' 8"	x 690' 2¼"	ir.	3	609	1				
	A153—74	100' 2"	x 560	ir.	3	704	7				
	A153—75	100' 2"	x 700		8	705	6Ex.E.				
	A153—76	130' 2"	x1345' 6¾"	ir.	3	903	174Ex.E.				
	A153—79	130' 2"	x 700	ir.	3	908	177Ex.E.				
	A153—80	220' 4¼"	x	ir.	17	5582	7Ex.E.				
	A153—81	473' 1"	x 102' 9"	ir.	3	903	265				
	A153—82	80	x 86' 4"		3	903	251				
	Note: This assessment does not include east part of 36th st. shop (assessed with A119) or 38th st. Stores Yard (assessed with A119).										
South Brooklyn Railway Co., Shell rd., north of Belt pkway.....	....	Coney Island Freight Terminal improvements on city owned land on			21	7208	40	T1A4	....		Exempt
City of New York (Borough President)	....	Highway bridges across South Brooklyn Railway.....						BB157	.....	.....	Exempt
		4th ave. (bridge)									
		5th ave. (tunnel arch)									
Socony-Vacuum Oil Co., Inc.....	A188 P	Tunnel across Greenpoint ave., 23 feet west of Kingsland ave.									
	A188 R	Steam pipe crossing Kingsland ave. approximately 700 feet north of Norman ave.						A188	.. ..	. .	37,600
	A188 M	Two tunnels across Kingsland ave									

Owner or Occupant	Description of Property: Sub-Identification	Description of Property: Size of Lot	Description of Property: Section	Description of Property: Block	Description of Property: Lot	Identification Number	Value of Special Franchises as Finally Fixed and Equalized by the State Board of Equalization and Assessment	Value of Real Estate Unimproved	Value of Real Estate with Improvements Thereon
New York Mail & Newspaper Transportation Co.	.....	Two (2) 8" C. I. Tubes from General Post Office, Washington & Tillary sts., lengthwise in Washington st. to Fulton & Court sts.; in Court st. to Atlantic ave. & in Atlantic ave. to Long Island R. R. Station; also from General Post Office lengthwise in Washington st. to Sand st. and Brooklyn Bridge Approach				208—O.D.	.....	.....	20,000
Port of New York Authority	A209 E	Electric wires and appurtenances across Pacific st.				A209	.....	.....	Exempt
	A209 F	Electric wires and appurtenances across Amity st.							
	A209 G	Electric wires and appurtenances across Congress st.							
	A209 H	Electric wires and appurtenances across Warren st.							
	A209 K	Electric wires and appurtenances across Montague st.							
	A209 L	Electric wires and appurtenances across Joralemon st.							
	A209 M	Electric wires and appurtenaces across Atlantic ave.							
	A209 N	Electric wires and appurtenances across Baltic st.							
	A209 O	Electric wires and appurtenances across Summit st.							
New York Dock Co.	.....	Tunnel across Ferris st.				B209-P	.....	.....	1,700
Allover Realty Corp.	.....	Pipes across Van Dyck st.				B209-Q	.....	.....	900
City of New York (Bd. of Estimate)	213 J	Refrigerating pipes and conduits in Fort Greene pl., approximately 160 feet north of Atlantic ave., also under sidewalk in front of No. 152-162 Fort Greene pl.				213	.....	.....	500
Fort Green Refrig. Service, Inc.	A213 A	Distribution pipes and connections outside of streets and outside of refrigeration plant at 189 Fort Greene pl., located on the following: Section 7, Block 2001, Lots 1, 20, 26, 28, 30, 31, 33, 35, 37, 39				A213	.....	.....	3,700
		Section 7, Block 2002, Lots 1, 7, 8, 9, 10, 11, 12, 13, 14, 15, 16, 17, 18, 19, 20, 21, 22, 46, 49, 55, 61, 63							
	A213 B	1-inch pipe under and across Fort Greene pl. connecting Nos. 189 and 192							
American Sugar Refining Co.	240 C1	Conduit across Kent ave. 50 feet north of S. 2d st.				240	.....	.....	1,000
Automatic Fire Alarm Co.	Special Franchise: This valuation includes the value of the tangible property situated in upon, under or above streets, highways, public places and public waters and also the value of the franchise, right, authority or permission to occupy such streets, highways, public places and public waters; as described and certified by the New York State Board of Equalization and Assessment in Certificate Number C-0577.					245	197	.....	.....
Automatic Fire Alarm Co.	.....	Equipment and wiring on subscribers' premises, Sections 1 to 25, inclusive				B245	.....	.....	55,700
J. W. Enterprises, Inc.	.....	Tunnel under and across Livingston st., 121 feet west of Bond st.				249	.....	.....	6,000
Federated Department Stores, Inc.	251 A	Tunnel and underground structure across Livingston st. between Hoyt st. and Gallatin pl.				251	.....	.....	246,400
	251 B	Tunnel under Fulton st., 18 feet west of Bridge st.							
	251 C	Bridge crossing Hoyt st., 121 feet north of Livingston st.							
	251 D	Tunnel crossing under Hoyt st., 58 feet north of Livingston st.							
Montague Associates	292 D	Four bridges across Noble st., 80 feet west of West st.				292	.....	.....	33,300
	292 E	Bridge across West st., 75 feet north of Noble st.							
	292 F	Four electric conductors across West st., 80 feet north of Noble st.							
	292 G	Electric conductors across Noble st., 120 and 400 feet west of West st.							
	292 I	Two bridges across Noble st., 130, 225 feet west of West st.							
	292 L	Three bridges, pipes, cable, etc., across West st., 80 feet south of Noble st.							
	292 M	Scale in Noble st., 50 feet west of West st							
	292 N	Part of bridge across Oak st., 400 feet west of West st.							
	292 P	Bridge across West st., 100 feet north of Noble st.							
	292 R	Two oil tanks underground at foot of Oak st.							
	292 S	Bridge across Noble st., 450 feet west of West st.							
250 Plymouth Realty Corp.	319 A	Tunnel pipe across Plymouth st. from No. 250 to No. 245, Section 1				319	.....	.....	400
William Meyers	329 B	Tunnel at Front and Washington sts. from southeast to northeast corners				329	.....	.....	21,000
	329 C	Tunnel across Front and Washington sts. from southwest to northeast corners							
	329 D	Tunnel at Water and Washington sts. from southeast to northwest corners							
	329 E	Tunnel across Washington st., 75 feet south of Plymouth st.							
	329 F	Tunnel across Front st., 70 feet west of Washington st.							
	329 G	Tunnel across Water st., 80 feet west of Washington st.							
	329 I	Bridge across Washington st., 90 feet north of Front st.							
Ansaca Realty Company	366—B1	Pipe conduit, etc., across S. 11th st., 144 feet 6 inches west of Berry st.				366	.....	.....	1,000
	366—B2	Pipe conduit, etc., across S. 11th st., 138 feet west of Berry st.							
City of New York (Borough President)		Sewers: Sub and superstructures, pipes, basins, etc.:							
	380 A	Head house foot of Maspeth ave. at Newtown Creek							
	380 B	Pumping station, Flatlands ave.	7768						
			8338						
	380 C	Grit chamber at foot of Ralph ave., Section 28							
	380 D	Flushing Chamber in Butler st., Hoyt and Degraw sts., from Gowanus Canal to Buttermilk Channel							
	380 F	Pumping station on:	3	362	82				
	380—E1		18	5804	E. of 9				
	380—E2		18	5806	E. of 11				
	380—E3		18	5778	E. of 1				
	380—E5		2	516	E. of 200				
	380—E6		18	5940	E. of 45				
	380—E8		5	1437	E. of 27				
	380—E9		5	1437	E. of 30				
	380—E10		22	7543	E. of 50				
	380—E11		22	7543	E. of 100				
	380—E12		22	7543	E. of 125				
	380—E13		22	7545	E. of 25				
	380—E14		22	7547	E. of 5550				
	380—E15		21	6997	E. of 136				
	380—E16		21	6997	E. of 155				
	380—E18		3	635	E. of 13				
	380—E20		10	3056	E. of 32				
	380—E21		24	8158	E. of 1				
	380—E22		24	8158	E. of 40				
	380—E23		5	1437	E. of 23				
	380—E24		22	7514	E. of 50				
	380—E26		14	4555	E. of 1				
	380—E27		10	3056	E. of 35				
	380—E29		22	7517	E. of 1460				
	380—E30		9	2590	E. of 1				
	380—E31		9	2590	E. of 100				
	380—E32		9	2590	E. of 150				
	380—E33		21	6942	E. of 162				

Owner or Occupant	Description of Property: Sub-Identification	Size of Lot	Section	Plot	Lot	Identification Number	Value of Special Franchises as Finally Fixed and Equalized by the State Board of Equalization and Assessment	Value of Real Estate Unimproved	Value of Real Estate with Improvements Thereon
City of New York (Borough President) —(Cont.)	380—E34	.....	21	6042	E. of 30				
	380—E35	.....	21	6946	E. of 390				
	380—E37	.....	24	8235	E. of 11	380	.....	.....	Exempt
	380—E38	.....	24	8235	E. of 31				
	380—E39	.....	24	8235	E. of 261				
	380—E40	.....	24	8235	E. of 265				
	380—E41	.....	24	8235	E. of 322				
	380—E42	.....	4	981	E. of 50				
	380—E43	.....	1	6	E. of 1				
	380—E38.1	.....	24	8235	E. of 131				
City of New York (Dept. of Traffic)....	....	Traffic signals, sub and superstructures, wires, cables and appurtenances in streets and public places.....				381	.....	.....	Exempt
City of New York (Dept. of Water Supply, Gas & Elec.)	.....	Street Lighting System—Lamposts, foundations, standard and parkway poles, brackets, fire alarm brackets, luminaires, fire alarm luminaires, lamp fixtures, time switches and relays, and group control equipment....				383	.....	.....	Exempt
City of New York (Dept. of Water Supply, Gas & Elec.)	.....	Water Supply System—Sub and superstructures th streets and outside of streets, in public places and public waters, and on easements comprising: Mains, hydrants and appurtenances — Brooklyn-Ridgewood supply conduit from Ridgewood pumping station to Spring Creek running in Force Tube ave. and Conduit ave. to Brooklyn-Queens borough line. City Tunnels Nos. 1 and 2, including shafts and control equipment Narrows Syphons Nos. 1 and 2. High pressure fire system in Brooklyn Heights and Coney Island.....				399	.....	.....	Exempt
	399—E 1	.....	13	3885	E. of 95				
	399—E 2	.....	13	3885	E. of 26				
	399—E 3	.....	24	8154	E. of 19				
	399—E 4	.....	24	8156	E. of 30				
	399—E 5	.....	1	3	E. of 1				
	399—E 6	.....	22	7479	E. of 4				
	399—E 7	.....	22	7479	E. of 7				
	399—E 8	.....	22	7479	E. of 11				
	399—E 9	.....	22	7479	E. of 13				
	399—E 10	.....	22	7479	E. of 15				
	399—E 11	.....	22	7479	E. of 20				
	399—E 12	.....	22	7479	E. of 30				
	399—E 13	.....	22	7479	E. of 32				
	399—E 14	.....	22	7479	E. of 66				
	399—E 15	.....	22	7479	E. of 68				
	399—E 16	.....	22	7479	E. of 70				
	399—E 17	.....	22	7479	E. of 74				
	399—E 18	.....	22	7479	E. of 76				
	399—E 19	.....	22	7479	E. of 77				
	399—E 20	.....	22	7479	E. of 83				
	399—E 21	.....	22	7479	E. of 95				
	399—E 22	.....	22	7479	E. of 97				
	399—E 23	.....	22	7479	E. of 103				
	399—E 24	.....	22	7479	E. of 104				
	399—E 25	.....	22	7479	E. of 106				
	399—38	81 x 22.....	1	173	56				
	399—40	22 x 100.....	9	2664	51				
George C. Tilyou	443 B	12-inch salt water pipe across boardwalk and public beach land, approximately 200 feet east of W. 19th st., Section 21				443	.....	.....	1,900
City of New York (Department of Public Works)	.....	Waterway bridges:							
	450 A	Brooklyn Bridge from borough line and across Water, Front, Dock, York, Main, Prospect east of Sands st. and across blocks							
	450 B	Manhattan Bridge, from borough line, and across Plymouth, Adams, Water, Front, Pearl, York, Prospect, Jay and Sands sts., and across blocks.....							
	450 C	Williamsburgh Bridge from borough line, and across Kent, Wythe, Berry, Bedford and Driggs ave., and across blocks							
	450 D	Greenpoint Ave. Bridge (pt.) across Newtown Creek..							
	450 F	Grand St. Bridge (pt.) across Newtown Creek.....							
	450 G	Hamilton Ave. Bridge across Gowanus Canal.....				450	.....	.....	Exempt
	450 H	9th St. bridge across Gowanus Canal.....							
	450 I	3rd St. Bridge across Gowanus Canal.....							
	450 J	Carroll St. Bridge across Gowanus Canal.....							
	450 K	Union St. Bridge across Gowanus Canal.....							
	450 L	3rd Ave. Bridge across Gowanus Canal.....							
	450 N	Metropolitan Ave. Bridge (pt.) across Newtown Creek							
	450 P	Ocean Ave. Bridge across Sheepshead Bay (at E. 19th st.)							
	450 Q	Stillwell Ave. Bridge across Coney Island Creek.....							
	450 R	Cropsey Ave. Bridge across Coney Island Creek.....							
	450 S	Pulaski Bridge crossing Newtown Creek, north on Oakland st. from Eagle st., crossing Dupont st., Clay st., Box st. to Borough Line							
	450 E.1	.....	21	7247	E. of 72				
	.....	50 x 65.....	2	480	34Ex.E.	450-1	.....	.....	Exempt
		Highway Bridges:							
City of New York (Borough President)	476 A	Seeley st. across Prospect st.....				476	.....	.....	Exempt
	476 C	Logan ave. across Betts Creek.....							
	476 E	1st ave. across Shore rd.							
	476 F	2nd ave. across Shore rd.							
	476 G	3rd ave. across Shore rd.							
	478 A	Bridge and pipe across Gerry st., 292 feet west of Harrison ave.							
Charles Pfizer and Co., Inc.	478 B	Conduit across Gerry st., 162' 6" west of Harrison ave. and 8" laterals extending west from conduit on N. S. of Gerry st., and east and west on S. S. of Gerry st....							
	478 D	Bridge across Gerry st., 72 feet west of Harrison ave....				478	.....	.....	37,300
	478 E	Bridge across Flushing ave., 434 feet west of Tompkins ave.							
	478 F	Concrete conduit 12" x 34" under and across Harrison ave. 30' north of Bartlett st.							
	478 G	Conduit under and across Wallabout st., from a point 46' east of Union ave., northerly to a manhole thence westerly across Union ave. to a point 55' northeasterly from Wallabout st.							
	478H	Conduit containing 6" and 12" pipes under and across Van Brunt st., 140' 9" south of Kane st.....							
	478 I	Conduit under and across Marcy ave., 76' N. of Walton st.							
	478 J	Conduit under and across Walton st., from a point on the N. S. 93' E. of Marcy ave. to a point on the S. S. 125' E. of Marcy ave							
Liebmann Breweries, Inc.	513 A	Bridge, pipes and cables across Evergreen ave. at Forrest st.							
	513 N	Tunnel under and across Forrest st. about 131 feet 5 inches east of Stanwix st.....							

Owner or Occupant	Description of Property: Sub-identification	Size of Lot	Section	Block	Lot	Identification Number	Value of Special Franchises as Finally Fixed and Equalized by the State Board of Equalization and Assessment	Value of Real Estate Unimproved	Value of Real Estate with Improvements Thereon
Liebman, Breweries, Inc.—(Cont.)—	513 O	Bridge across Forrest st., 75 feet west of Evergreen ave.				513	.....	.....	47,000
	513 P	Tunnel under and across Forrest st., 122' 1¾" east of Stanwix st.							
	513 Q	Tunnel across Stanwix st. 50 feet 9 inches south of Forrest st.							
	513 R	Bridge across Stanwix st., 20 feet 4 inches S. of Forrest st.							
N. Y. C. Transit Authority (IRT Div.), 27-31 Willow pl.	.....	60 x 100	1	260	11	G532—1	.....	.....	Exempt
N. Y. C. Transit Authority (IRT Div.), 58 Joralemon st.	.....	21 x lr.	1	260	25	G532—2	.....	.....	Exempt
City of New York (Borough President)		Comfort Stations:							
	539 A	Fulton st. at Borough Hall				539	.....	.....	Exempt
	539 B	Reid ave. and Broadway							
	539 D	East New York and Liberty aves							
	539 E	Havemeyer and S. 4th sts.							
	539 F	Lorimer st. and Broadway							
Ed. V. Wilson, et al.	554 A	Tunnel to L. I. R. R. in Atlantic ave., 23 feet east of Fort Greene pl., Section 7				554	.....	.....	1,000
Bush Terminal Buildings Co	A555 A	Tunnel, conduit and steam pipes in 2d ave. from 32d to 39th st.				A555	.....	.....	61,000
	A555 B	Electric wires, poles, etc., in 32d st. along 2d ave., and in 39th st.							
Bush Terminal Co.	.....	Land, tracks and appurtenances, used for purposes of transportation on railroad yards and streets south of 39th st. and west of 1st ave. to 51st st. and in following blocks:	3	706		B555	.....	.....	285,300
			3	725					
			3	710					
			3	715					
		Pier 1							
		Pier 2							
		Pier 3							
		Pier 4							
		Pier 5							
		Pier 6							
		Pier 7							
Bush Terminal Co.	.....	Improvements not used by a railroad company for purposes of transportation located on lots as follows:							
	.....	2 foot bridges, 6 x 198 and 6 x 276	3	725	1	NTB555	.....	.....	20,400
Bush Terminal Co.	E555—1	Conduit across 1st ave., south of 44th st.				E555	.....	.....	3,400
	E555—2	Conduit across 1st ave. and 49th st.							
Bush Terminal Co.	.....	Electric wires and poles in 1st ave. from 43d st. to 49th st.				F555	.....	.....	5,700
Bush Terminal Buildings Co.	G555 A	16-inch sprinkler line in 2d ave. from 32d st. to 39th st. and along 39th st.				G555	.....	.....	24,000
	G555 B	8-inch well water line in 2d ave. from 32d to 37th sts.							
	G555 C	Private sewer main to 2d ave. from 32d to 38th sts. and laterals in 32d, 33d and 37th sts.							
Bush Terminal Buildings Co.	.....	Private sewer in 2d ave. from 28th to 32d sts.				H555	.....	.....	1,600
Pratt Institute	556 D	Tunnel across Grand ave., 225 feet south of Willoughby ave., Section 7				556	.....	.....	Exempt
	556 E	Tunnel across Ryerson st., 225 feet south of Willoughby ave., Section 7							
Piel Bros.	560 A	Tunnel across Georgia ave., 76 feet south of Liberty ave., Section 12				560	.....	.....	6,000
City of New York (Dept. of Marine and Aviation)		Coal hoppers and silos, building and machinery at Mill Basin on Section 25, Block 8470, Lot City 980				613	.....	.....	49,500
Bush Terminal Railroad Co.	.....	Foundations, structures, tracks and appurtenances, formerly assessed as special franchise:				619	.....	.....	191,000
	619 C	2d ave., 40th-41st sts., tracks in street							
	619 E	1st ave., 41st-44th sts., tracks in street							
	619 F	1st ave., 44th-50th sts., grade crossing							
	619 G	1st ave., 50th-58th sts., tracks in street							
	619 H	41st st., 2d ave. to 1st ave., tracks in street							
Bush Terminal Railroad Co.	B619 A	10 spur tracks, Nos. 2 to 11, in 2d ave. between 28th and 38th sts.				B619	.....	.....	15,000
Brookboro Realty Management Corp.	640 A	6-inch sprinkler pipe across Taaffe pl., 290 feet south of Willoughby ave.				640	.....	.....	16,100
	640 B	Tunnel across Taaffe pl., 305 feet north of DeKalb ave.							
	640 D	Water pipe across Taaffe pl. approximately 320 feet south of Willoughby ave.							
Fulduf Holding Corp.	649 A	Tunnel across Duffield st., 228 feet north of Fulton st.				640	.....	.....	4,200
Armour and Company	654 B	Enclosed bridge across Atlantic ave. from 65 feet 3 inches E. of Ft. Greene pl. to L. I. R. R. property 102 feet 6 inches east of 5th ave.				654	.....	.....	11,500
City of New York (Dept. of Hospitals)	682 A	Concrete conduit 3 feet 6 inches square under and across Skillman ave., 125 feet 2 inches west of Debevoise ave.				682	.....	.....	Exempt
	682 B	Masonry tunnel 10 feet 1 inch wide by 7 feet 11 inches deep across Winthrop st., 87 feet 6 inches west of Kingston ave., thence east along southerly side of Winthrop st. to a point 139 feet 6 inches east of Kingston ave., thence south to hospital grounds							
	682 C	Conduit under and across Skillman ave., 19.5' east of Kingsland ave.							
	682 D	Conduit under and across Skillman ave., 113' west of Debevoise ave.							
Church and School of Annunciation	.....	Pipes across Havemeyer st., 40 feet north of N. 5th st., Section 8				685	.....	.....	Exempt
United States of America	.....	Tracks crossing 2d & 3d aves., south of 65th st., Army Base, Section 3				B697	.....	.....	Exempt
United States of America	.....	Tunnel under and across Flushing ave., 50 feet east of the intersection of Flushing and Clermont aves.				G697—C	.....	.....	Exempt
United States of America (Navy Base)	.....	Tracks, west side of and crossing 2d ave. between 29th and 34th sts.				H697	.....	.....	Exempt
Delaware, Lackawanna & Western R. R. Co.	713—2	Land, freight terminal, tracks and appurtenances used for purposes of transportation: 200' 4" x1920± lr.	3	653	3	713	.....	492,000	577,000
Delaware, Lackawanna & Western R. R. Co.	NT713—2	Land and improvements not used by a railroad company for purposes of transporthtion: 200' 4" x1920± lr	3	653	3	NT713	.....	117,000	167,000
N. Y. C. Transit Authority (IRT Div.)	..	Foundations, sub and superstructure, tunnels, etc., Sections 1 to 7 (contract 2)				725	.....	.....	Exempt
A. D. T. Co., Inc.	737 B	Tunnel diagonally under and across the intersection of Water and Bridge sts. from N. W. to S. E. corner				737	.....	.....	10,400
	737 A	Tunnel across Bridge st., 116 feet north of Water st.							
		Special Franchise							
		This valuation includes the value of the tangible property situated in, upon, under or above streets, highways, public places and public waters							

Owner or Occupant	Description of Property: Sub-Identification	Size of Lot	Section	Block	Lot	Identification Number	Value of Special Franchises as Finally Fixed and Equalized by the State Board of Equalization and Assessment	Value of Real Estate Unimproved	Value of Real Estate with Improvements Thereon
A. D. T. Co., Inc.	and also the value of the franchise, right, authority or permission to occupy such streets, highways, public places and public waters; as described and certified by the New York State Board of Equalization and Assessment in Certificate Number C-0576.					746	210	.....	.....
	.....	Equipment and wiring on subscribers' premises, Sections 1 to 25, inclusive				B746	.....	.....	91,200
City of New York (Board of Estimate).	749 M	Building (part) in bed of streets, Section 1 (widening of Fulton st. Proceeding) Fountain ave. from Vandalia ave. to Shore pkway.)							
	749 N	Building (Pt.) in bed of street, Section 1 (Brooklyn-Queens Connecting Highway and Parks Proceeding)							
	749 Q	Building (part) in bed of Ditmas ave., Section 24 (Opening and extending of Ditmas ave. Proceeding)							
	749 W	Building in bed of streets, Section 13 (widening of Conduit blvd Proceeding)							
	749 Z	Building (part) in bed of street, Sec. 14 (opening of Fountain ave. from Vandalia ave. to Shore Parkway)							
	749AA	Building in bed of street, Sec. 13 (opening of Cypress Hills st. from Cooper to Jamaica aves.)							
	749BB	Building (part) in bed of street, Sec. 10 (widening of Morgan ave. Proceeding)				749		....	Exempt
	749CC	Building (part) in bed of street, Sec. 16 (Prospect Expressway Proceeding)							
	749DD	Buildings in bed of street, Sec. 22 (opening of Ford st. Proceeding)							
	749EE	Buildings in bed of st., Sec. 1 (widening of Boerum pl. Proceeding)							
	749FF	Buildings in bed of sts., Sec. 9 (widening of Oakland st. Proceeding)							
	749GG	Buildings in bed of st., Sec. 22 (widening of Nostrand ave. Proceeding)							
	749JJ	Buildings in bed of st., Sec. 3 (widening of Gowanus Expressway along 3d ave.)				..	.....	.....	Exempt
	749KK	Building in bed of st., Sec. 24 (opening of E. 99th st., from Flatlands ave. to Ave. J. Proceeding)				..	.....	.....	Exempt
	749LL	Building in bed of st., Sec. 24 (opening of E. 100th st., from Flatlands ave. to Ave. J. Proceeding)				..	.....	.....	Exempt
City of New York (Board of Estimate)	.....	Buildings in bed of st., Sec. 18 (acquiring title to property for Gowanus Expressway from 60th st. to U. S. Government reservation southerly of 92d st.				749-MM	.....	.....	Exempt
City of New York (Board of Estimate)	.....	Buildings in bed of st., Sec. 21 (opening of W. 19th st. from Bay 56th st. to Cropsey ave. Proceeding)				749-NN	.....	.....	Exempt
Eagle Warehouse Storage Co.	757 A	Pipe across Elizabeth pl., 60 feet south of Fulton st				757	.....	.....	100
All America Cables & Radio, Inc.	This valuation includes the value of the tangible property situated in, upon, under or above streets, highways, public places and public waters and also the value of the franchise, right, authority or permission to occupy such streets, highways, public places and public waters; as described and certified by the New York State Board of Equalization and Assessment in Certificate Number C-0575.					780	16,041	.....	...
All America Cables and Radio, Inc., 183 Oxford st.	.....	Right of way and submarine cables from low water mark to Oxford st. on:	22	7517	1414	A780—1	.....	500	2,000
All America Cables and Radio, Inc., 183 Oxford st.	.....	20 x 100	22	7517	1413	A780 2	.....	3,000	14,500
All America Cables and Radio, Inc., 188 Oxford st., Manhattan Beach	.....	Cable equipment and appurtenances in leased quarters on:	22	7517	1415	B780	.....	.....	29,600
All America Cables and Radio, Inc.	.....	Telegraph equipment and appurtenances on subscriber premises, Sections 1 to2 5, incl.				F780	.....	.....	2,700
City of N. Y. (Dept. of Public Works)	.....	Double tunnel under and across State st. from a point in the southside 106.54 feet west of Smith st., to a point in northside 116.63 feet west of Smith st.				D785	.....	.....	Exempt
N. Y. C. Transit Authority (BMT Div.).	.....	Foundations, sub and superstructures of Subway Contract No. 4 and fee as follows:							
	793—1	47' 6" x 579' 8¼"	ir.	16	5289	7			
	793—2	22' 5½" x	ir.	7	2060	23			
	793—3	56 x	ir.	17	5581	1			
N. Y. C. Transit Authority (BMT Div.).	A793—E1	Land easements:		1	139	E. of 1			
	A793—E2	.....		3	705	E. of 6			
	A793—E3	.....		3	903	E. of 174			
	A793—E4	.....		3	908	E. of 177			
	A793—E5	.....		7	2001	E. of 1			
	A793—E6	.....		7	2084	E. of 1			
	A793—E8	.....		7	2093	E. of 50			
	A793—E11	.....		7	2095	E. of 1			
	A793—E12	.....		7	2095	E. of 45			
	A793—E13	.....		7	2106	E. of 1			
	A793—E14	.....		7	2107	E. of 16			
	A793—E15	.....		7	2107	E. of 24			
	A793—E16	.....		7	2107	E. of 30			
	A793—E17	.....		7	2107	E. of 40			
	A793—E18	.....		7	2107	E. of 42			
	A793—E20	.....		7	2108	E. of 15			
	A793—E21	.....		7	2112	E. of 27			
	A793—E22	.....		7	2113	E. of 31			
	A793—E23	.....		7	2113	E. of 32			
	A793—E24	.....		7	2113	E. of 33			
	A793—E25	.....		7	2113	E. of 34			
	A793—E26	.....		8	2316	E. of 1			
	A793—E27	.....		8	2324	E. of 1			
	A793—E28	.....		10	3007	E. of 8			
	A793—E29	.....		10	3082	E. of 2			
	A793—E30	.....		10	3082	E. of 78			
	A793—E31	.....		10	3082	E. of 89	A793	.....	.....
	A793—E32	.....		11	3167	E. of 40			
	A793—E33	.....		11	3168	E. of 1			
	A793—E35	.....		11	3452	E. of 35			
	A793—E36	.....		11	3457	E. of 39			
	A793—E37	.....		11	3448	E. of 1			
	A793—E38	.....		11	3458	E. of 1			
	A793—E39	.....		11	3462	E. of 29			
	A793—E40	.....		11	3475	E. of 60			
	A793—E41	.....		11	3476	E. of 5			
	A793—E42	.....		16	E. of Map Vol. 10				
	A793—E43	.....		16	E. of Map Vol. 10				
	A793—E44	.....		16	5289	E. of 9			
	A793—E45	.....		16	5291	E. of 83			
	A793—E46	.....		16	5295	E. of 4			
	A793—E47	.....		16	5300	E. of 9			
	A793—E48	.....		16	5300	E. of 41			
	A793—E49	.....		16	5348	E. of 9			
	A793—E50	.....		16	5367	E. of 8			
	A793—E51	.....		16	5369	E. of 50			
	A793—E52	.....		16	5369	E. of 52			
	A793—E53	.....		16	5369	E. of 55			

* Indicates partial exemption.

Owner or Occupant	Description of Property: Sub-Identification	Size of Lot	Section	Block	Lot	Identification Number	Value of Special Franchises as Finally Fixed and Equalized by the State Board of Equalization and Assessment	Value of Real Estate Unimproved	Value of Real Estate with Improvements Thereon
N. Y. C. Transit Authority (BMT Div.) —(Cont.)	A793—E54		16	5884 E. of	6				
	A793—E55		17	5581 E. of	46				
	A793—E56		17	5582 E. of	7				
	A793—E57		17	E. of Map Vol. 1 & 2					
	A793—E58		17	E. of Map Vol. 2					
	A793—E59		20	E. of Map Vol. 1					
	A793—E60		20	E. of Map Vol. 1					
	A793—E61		20	E. of Map Vol. 2					
	A793—E62		20	E. of Map Vol. 3					
	A793—E63		20	E. of Map Vol. 4					
	A793—E64		20	E. of Map Vol. 5					
	A793—E65		21	E. of Map Vol. 5					
	A793—E66		21	E. of Map Vol. 6					
	A793—E67		21	E. of Map Vol. 7					
	A793—E68		10	2994 E. of	1				
	A793—E69		10	2994 E. of	33				
	A793—E70		10	2994 E. of	9				
	A793—E76		7	2107 E. of	41				
N. Y. C. Transit Authority (BMT Div.), Shell rd. and Avenue X		Coney Island shops and yards. 2524' 2⅞" x lr.	21	7208	40	B793—9			Exempt
N. Y. C. Transit Authority (BMT Div.), 212 Boerum st.		49' 11¼" x 92' 10⅞" lr.	10	3082	10	D793—1			Exempt
Con. Edison Co. of N. Y., Inc.		H.T. Feeders No. 9591 and No. 9592—Exclusive of ducts —From Kent ave. Powerhouse to Brooklyn Boro line at North 7th st.				ED793			442,000
House of the Good Shepherd	794 A	Tunnel across Pacific st., 30 feet east of Hopkinson ave., Section 6				794			Exempt
Greenwood Cemetery	832 A	Tunnel across 5th ave., 80 feet south of 34th st., Section 3				832			Exempt
N. Y. C. Transit Authority (IRT Div.).		Foundations, sub and superstructures of subway contract No. 3 and fees or easements as follows:							
	913—40	56 x 232' 2¼" lr.	5	1405	98				
	913—51	200' 2" x 192' 3" lr.	14	4314	34				
	913—52	200 x 550	14	4337	1				
	913—53	200 x 550	14	4361	1				
	913—54	36 x 16' 0⅛" lr.	12	3565	1				
	913—56	44' 10" x lr.	4	926	1				
	913—E 1	Land easement	1	199 E. of	3				
	913—E 2		1	208 E. of	201				
	913—E 3		1	208 E. of	25				
	913—E 4		1	231 E. of	1				
	913—E 5		1	208 E. of	331	913			Exempt
	913—E 6		1	238 E. of	41				
	913—E 8		5	1268 E. of	34				
	913—E 9		5	1268 E. of	38				
	913—E 10		12	3798 E. of	1				
	913—E 11		12	3708 E. of	30				
	913—E 12		12	3708 E. of	34				
	913—E 13		12	3815 E. of	1				
	913—E 14		12	3815 E. of	30				
	913—E 15		12	3815 E. of	34				
	913—E 16		1	152 E. of	1				
	913—E 17		1	208 E. of	202				
N. Y. C. Transit Authority (IRT Div.). B. W. C. New Lots ave. and Elton st.		192' 4¼" x 90' 1" lr.	14	4313	6	913—55		22,000	27,000
N. Y. C. Transit Authority (IRT Div.), 817 Nostrand ave.		64 x 80 lr.	5	1276	8	B913—1			Exempt
N. Y. C. Transit Authority (IRT Div.), 280 Livonia ave.		50 x 100	12	3589	31	B913—2			Exempt
N. Y. C. Transit Authority (IRT Div.) 863 Livonia ave.		60 x 100	13	4078	1	B913—3			Exempt
N. Y. C. Transit Authority (IRT Div.), 1991 Nostrand ave.		80 x 100	15	4994	15	B913—4			Exempt
The Jay Street Connecting Railroad	962JS—F	Foundations, structures, tracks and appurtenances formerly assessed as special franchise:				962 JS			1,350
		John st.—Pearl to Jay sts.—track in street							
City of New York (Jay Street Connecting Railroad)	962—1	Track and connections in Jay st. from bulkhead to John st. (A, A1, A2)							
	962—2	Tracks and spurs in John st. from Jay st. to Adams st., in Adams st. from John st. to Water st., in Plymouth st. from Adams st. to and across Main st. (B, B1, B2, B3, B4)							
	962—3	Tracks and spurs in Jay st. from bulkhead across John st. to Plymouth st., in Plymouth st. from Jay st. to and across Bridge st. (C, C7, C8, C9)							
	962—4	Tracks in Anchorage place and across Adams st. and Pearl st. (D, D11)				962			20,000
	962—5	Tracks and spurs in Main st. and across Plymouth and Water sts. (E, E12, E13, E14, E15)							
	Note:	Symbols A to E15 refer to map in contract, dated February 23, 1938, between City of New York and The Jay Street Connecting Railroad							
Sweet Wood Realty Co.	971 A	Scale in Waverly ave., 202' north of Park ave., Section 7				971			10,000
American Society for the Prevention of Cruelty to Animals		Drinking fountains in streets and public places, Sections 1 to 24, inclusive				973			Exempt
Joseph Weiss & Sons, Inc.	1133 A	Conduits and cables across Lincoln ave., 210 feet south of Jamaica ave., Section 13				1133			200
City of New York (Board of Estimate).	1139 A1	Track across Jorslemon st., 241 feet west of Furman st.							
	1139 A2	Track across Jorslemon st., 242 feet west of Furman st.							
	1139 A6	Track across Jorslemon st., 308 feet west of Furman st.							
	1139 B	Track across Imlay st., 10 feet south of Bowne st.							
	1139 G1	Track across Baltic st., 677 feet west of Columbia st.							
	1139 G2	Track across Baltic st., 695 feet west of Columbia st.				1139			5,400
	1139 G3	Track across Baltic st., 712 feet west of Columbia st.							
	1139 G4	Track across Baltic st., 716 feet west of Columbia st.							
	1139 K	Track across Congress st., 592 feet west of Columbia st.							
	1139 L1	Track across Warren st., 595 feet west of Columbia st.							
	1139 L2	Track across Warren st., 617 feet west of Columbia st.							
	1139 L3	Track across Warren st., 652 feet west of Columbia st.							
	1139 M	Track across Furman st., 92 feet south of Doughty st.							
	1139 N	Track across Kane st., 70 feet east of Van Brunt st							
New York Dock Railway Co.		Foundations, structures, tracks and appurtenances formerly assessed as special franchise:							
	1139SF—A	Irving st., Columbia and Van Brunt sts.—tracks in street				1139S.F.			10,200
	1139SF—B	Kane st., Columbia and Van Brunt sts.—grade crossing							
New York Dock Railway Co.	A1139 C	Tracks west of Montague st., on City-owned land.							
	A1139 D	Tracks in and across King st., south of Upper Bay				A1139			9,700
	A1139 E	Tracks across Sullivan st., south of Upper Bay							
Mergenthaler Linotype Co.	1190 B	Tunnel across Ryerson st., 171 feet south of Flushing ave.				1190			7,000
Empire Repair and Electric Welding Co., foot of 35th st.	1273 A	Building and sheds (City land) on	3	662	1	1273			90,000

Owner or Occupant	Description of Property: Sub-Identification	Size of Lot	Section	Block	Lot	Identification Number	Value of Special Franchises as Finally Fixed and Equalized by the State Board of Equalization and Assessment	Value of Real Estate Unimproved	Value of Real Estate with Improvements Thereon
Long Island College Hospital	1277 A	Conduit across Amity st., 101 feet west of Henry st				1277	.....	.....	Exempt
	1277 B	Conduit across Henry st., 30' south of Pacific st., Sec. 2							
	1277 C	Conduit across Amity st., 217 feet west of Henry st.							
	1277 D	12" Conduit diagonally under and across intersection of Henry st. and Amity st.							
	1277 E	2 pipes under and across Henry st., 20' 3" north of Amity st.							
City of New York (Fire Department)	.....	Underground conduit and cable, aerial wires, and appurtenances, fire alarm boxes, Section 1 to 25, incl.				1306	.....	.....	Exempt
Brooklyn Piers, Inc.	1325 A	Shed in 23d st., west of 3d ave., Section 3				1325	.....	.....	800
City of New York (Bd. of Estimate)	1391 A	10-inch pipe under and across public boardwalk and beach, 11 feet west of W. 25th st., Coney Island				1391	.....	.....	1,800
Norwegian Lutheran Deaconess Home and Hospital	1397 A	Four pipes across 46th st., 26 feet west of 4th ave., Section 3				1397	.....	.....	Exempt
Irving Dworman	1421 A	12-inch salt water pipe across boardwalk and beach lands 6 feet west of 10th st., Section 21				1421	.....	.....	2,300
Washington Baths, Inc.	1429 A	Salt water pipe across boardwalk and beach land to ocean, 95 feet east of W. 21st st., Section 21				1429	.....	.....	2,500
Mathieson Chemical Corp.	1433 B	Tunnel across Columbia Heights, 40 feet north of Vine st.				1433	.....	.....	23,000
	1433 C	Bridge across Columbia Heights, 37 feet south of Doughty st.							
Pierpont Associates, Inc.	1441 A	Tunnel across Clinton ave., 115' north of Willoughby ave.				1441	.....	.....	5,600
	1441 B	Tunnel across Lafayette ave., 76' west of Waverly ave.							
N. Y. C. Transit Authority (Ind. Div.)	.....	Independent Subway System sub and superstructure, R.O.W. in streets and outside of streets and under river							
		Route 101—8th Ave.—Washington Heights Line:							
	1456—E2		1	154	E. of 16				
	1456—E3		1	154	E. of 19				
	1456—E4		1	199	E. of 3				
	1456—E5		1	216	E. of 32				
	1456—E6		1	216	E. of 33				
	1456—E7		1	216	E. of 35				
	1456—E8		1	216	E. of 36				
	1456—E9		1	216	E. of 37				
	1456—E10		1	216	E. of 38				
	1456—E11		1	216	E. of 39				
	1456—E12		1	217	E. of 15				
	1456—E12.1		1	217	E. of 21				
		Route 103—Houston-Essex Line:							
	1456—E131		1	2	E. of 1				
	1456—29	25 x 75	1	66	4				
		Route 107—Crosstown Line:							
	1456—4	49' 9¾" x 83' 4"	1	86	75				
	1456—E104		1	165	E. of 29				
	1456—E105		1	164	E. of 42				
	1456—E106		1	165	E. of 1				
	1456—E107		1	165	E. of 58				
	1456—E112		1	86	E. of 11				
	1456—E116		1	164	E. of 13				
	1456—E116.1		1	164	E. of 1				
	1456—E117		1	167	E. of 36				
	1456—E117.1		1	167	E. of 42				
	1456—E118		1	171	E. of 2				
	1456—E118.1		1	171	E. of 26				
	1456—E119		1	172	E. of 7				
	1456—E119.1		1	172	E. of 109				
	1456—E120		1	172	E. of 13				
	1456—E121		1	172	E. of 14				
	1456—E122		1	172	E. of 15				
	1456—E129		1	170	E. of 1				
		Route 109—Prospect Park, Coney Island Line and Culver Extension:							
	1456—22	75 x 200	2	467	25				
	1456—23	80 x 200 lr.	2	470	20				
	1456—24	31' 6" x 164 lr.	2	477	1				
	1456—25	95 x lr.	4	1007	6				
	1456—26	222 x 200	4	1007	20				
	1456—27	90 x lr.	4	1009	1				
	1456—28	96' 6" x 88' 4¾" lr.	4	1010	1				
	1456—E13		2	480	E. of 26				
	1456—E13.1		2	480	E. of 34				
	1456—E13.4		2	480	E. of 10				
	1456—E14		4	1007	E. of 29				
	1456—E15		4	1107	E. of 27				
	1456—E16		4	1107	E. of 43				
	1456—E17		4	1107	E. of 44				
	1456—E18		4	1107	E. of 46				
	1456—E19		4	1107	E. of 47				
	1456—E20		4	1107	E. of 48				
	1456—E21		4	1107	E. of 49				
	1456—E22		4	1111	E. of 37				
	1456—E23		4	1111	E. of 38				
	1456—E24		4	1111	E. of 39				
	1456—E25		4	1111	E. of 40				
	1456—E26		4	1111	E. of 41				
	1456—E27		4	1111	E. of 141				
	1456—E28		4	1111	E. of 43				
	1456—E29		4	1111	E. of 44				
	1456—E30		4	1111	E. of 45				
	1456—E31		4	1111	E. of 145				
	1456—E32		4	1111	E. of 46				
	1456—E34		4	1114	E. of 23				
	1456—E35		4	1114	E. of 24				
	1456—E36		4	1114	E. of 224				
	1456—E37		4	1114	E. of 25				
	1456—E38		4	1114	E. of 225				
	1456—E39		4	1114	E. of 26				
	1456—E40		4	1114	E. of 27				
	1456—E41		4	1114	E. of 28				
	1456—E42		4	1114	E. of 29				
	1456—E43		4	1114	E. of 30				
	1456—E44		4	1114	E. of 31				
	1456—E45		4	1114	E. of 32				
	1456—E46		4	1114	E. of 33				
	1456—E47		4	1114	E. of 34				
	1456—E48		4	1114	E. of 35				
	1456—E49		4	1114	E. of 52				
	1456—E50		4	1114	E. of 53				
	1456—E51		4	1114	E. of 54				
	1456—E52		4	1114	E. of 55				
	1456—E53		4	1114	E. of 56				
	1456—E54		4	1114	E. of 57				
	1456—E55		4	1114	E. of 58				

Owner or Occupant	Description of Property: Sub-Identification	Size of Lot	Section	Block	Lot	Identification Number	Value of Special Franchises as Finally Fixed and Equalized by the State Board of Equalization and Assessment	Value of Real Estate Unimproved	Value of Real Estate with Improvements Thereon
N. Y. C. Transit Authority (Ind Div.)—(Cont.)	1456—E56	.....	4	1114 E. of	59				
	1456—E57	.....	4	1114 E. of	150				
	1456—E58	.....	4	1114 E. of	62				
	1456—E59	.....	4	1114 E. of	163				
	1456—E60	.....	4	1114 E. of	64				
	1456—E61	.....	4	1114 E. of	65				
	1456—E62	.....	4	1115 E. of	38				
	1456—E63	.....	4	1115 E. of	39				
	1456—E64	.....	16	5256 E. of	1				
	1456—E65	.....	16	5256 E. of	6				
	1456—E66	.....	16	5256 E. of	10				
	1456—E67	.....	16	5256 E. of	11				
	1456—E68	.....	16	5256 E. of	12				
	1456—E69	.....	16	5256 E. of	13				
	1456—E70	.....	16	5256 E. of	14				
	1456—E71	.....	16	5256 E. of	15				
	1456—E72	.....	16	5256 E. of	16				
	1456—E73	.....	16	5256 E. of	92				
	1456—E74	.....	16	5256 E. of	146				
	1456—E75	.....	16	5256 E. of	147				
	1456—E76	.....	16	5256 E. of	148				
	1456—E77	.....	16	5256 E. of	149				
	1456—E78	.....	16	5256 E. of	150				
	1456—E79	.....	16	5256 E. of	151	1456	.....	.....	Exempt
	1456—E80	.....	16	5257 E. of	1				
	1456—E81	.....	16	5274 E. of	53				
	1456—E83	.....	16	5317 E. of	25				
	1456—E84	.....	16	5317 E. of	26				
	1456—E85	.....	16	5317 E. of	28				
	1456—E86	.....	16	5318 E. of	6				
	1456—E87	.....	16	5318 E. of	7				
	1456—E88	.....	16	5318 E. of	8				
	1456—E89	.....	16	5318 E. of	9				
	1456—E109	.....	16	5318 E. of	17				
	1456—E110	.....	16	E. of M. V.	7				
	1456—E111	.....	16	E. of M. V.	8				
	1456—E113	.....	16	5324 E. of	1				
	1456—E114	.....	1	150 E. of	1				
	1456—E115	.....	1	150 E. of	19				
	1456—B1	Substation, signal tower, circuit-breaker house and sump-pump house on City land on:	21	7208	40				
	1456—5	80 x 100	20	6607	12				
	1456—6	75 x 200	2	463	21				
	1456—7	125 x 695'9" Ir	4	1008	1				
		Route 110—Fulton St.-Rockaway Line, Fulton St. Extension, and Pitkin Ave. Yard:							
	1456—16	150 x 100 Ir.	13	4223	6				
	1456—17	200 x 100	13	4237	13				
	1456—20	400 x 200	13	4250	1				
	1456—21	720 x1420	13	4271	1				
	1456—30	73 x Ir Ir	13	4206	1				
	1456—31	70 x Ir. Ir.	13	4207	9				
	1456—E1	.....	6	1647 E. of	25				
	1456—E90	.....	11	3476 E. of	10				
	1456—E92	.....	11	3476 E. of	10				
	1456—E101	.....	12	3721 E. of	13				
	1456—E101.2	.....	12	3721 E. of	5				
	1456—E102	.....	12	3721 E. of	27				
	1456—E103	.....	12	3721 E. of	88				
	1456—E106	.....	13	4214 E. of	1				
	1456—E123	.....	13	4213 E. of	33				
	1456—E124	.....	13	4224 E. of	21				
	1456—E125	.....	13	4224 E. of	22				
	1456—E126	.....	13	4224 E. of	26				
	1456—E127	.....	13	4224 E. of	27				
	1456—E128	.....	13	4239 E. of	1				
	1456—E130.1	.....	12	3659 E. of	1				
	1456—E130.2	.....	12	3659 E. of	4				
	1456—E132	.....	13	4238 E. of	11				
	1456—E133	.....	13	4222 E. of	1				
	1456—E134	.....	13	4223 E. of	1				
	1456—E135	.....	12	3721 E. of	28				
	1456—E136	.....	13	4217 E. of	1				
	1456—E137	.....	13	4219 E. of	1				
Landay Baths	1491 A	Pipe across boardwalk to ocean at W. 36th st., 100 feet east of W. 38th st., Coney Island, Section 21.....				1491	.....	.....	1,600
Great Atlantic & Pacific Tea Co.....	1495 A	Scale in Front st., 35 feet west of Adams st.				1495	.....	.....	4,000
Rakfel Realty Corp.	1526 A	Conduit across Nostrand ave., 419 feet north of Glenwood rd.				1526	.....	.....	700
A. E. Staley Mfg. Co.	1531 A	Scale in Wythe ave., 61 feet 6 inches south of N. 6th st., Section 8				1531	.....	.....	1,800
J. Schnable, Myrtle and Wyckoff aves..	1566 A	Buildings on City land on	11	3346	1	1566	.....	.....	4,800
The American Molasses Co.	1577 B	Bridge across Richard st., 800 feet south of Beard st....				1577	.....	.....	8,000
Morris Goldberg	1579 A	Salt water pipe across boardwalk and beach lands, 185 feet west of W. 23d st., Section 21, Coney Island.....				1579	.....	.....	1,500
F. & M. Schaefer Brewing Co.	1582 D	4½ inch steel pipe under and across Kent ave., 133.8 feet north of N.E.C. of S. 10th st.				1582	.....	.....	40,000
	1582 E	8 inch and 6 inch steam line over and across Division ave. at the bulkhead line							
	1582 F	Bridge across Kent ave. approximately 140 feet north of Division ave.							
Maimonides Hospital of Brooklyn		Tunnel under and across 10th ave., between 48th and 49th sts.				1583	.....	.....	Exempt
Maimonides Hospital of Brooklyn		Bridge across 10th ave., 24' 3" north of 49th st.				1583 B	.....	.....	Exempt
City of New York (Board of Higher Education)	1587 A	Tunnel across Bedford ave., 103 feet 2 inches south of Avenue H				1587	.....	.....	Exempt
	1587 B	Eight-inch and six-inch C.I. pipes under and across Bedford ave., 694 feet south of Glenwood rd.							
American Telephone & Telegraph Co..	....	Equipment and wiring on subscribers' premises, Sections 1 to 25, inclusive				B1598	.....	.....	106,800
N. Y. C. Transit Authority (BMT Div.), 42 Sands st.		53' 6½" x 141' Ir.	1	85	9	A1604—1	.....	.....	Exempt
N. Y. C. Transit Authority (BMT Div.), 2d st. near 3d ave.		200 x 393' 9" Ir.	4	967	1	A1604—2	.....	*62,000	*63,000
N. Y. C. Transit Authority (BMT Div.), 479 Flatbush ave.	....	87' 6"± x 255± Ir.	4	1197	15	A1604—4	.....	.....	Exempt
N. Y. C. Transit Authority (BMT Div.), 1056 Myrtle ave.		50 x 100	6	1536	6	A1604—5	.....	.....	Exempt

Owner or Occupant	Description of Property: Sub-Identification	Size of Lot	Section	Block	Lot	Identification Number	Value of Special Franchises as Finally Fixed and Equalized by the State Board of Equalization and Assessment	Value of Real Estate Unimproved	Value of Real Estate with Improvements Thereon
N. Y. C. Transit Authority (BMT Div.), 826 Grand ave.	.....	50 x 100	7	1965	42	A1604—6	.....	.....	Exempt
N. Y. C. Transit Authority (BMT Div.), 428 Hudson ave.	.	65 x 100	7	2085	25	A1604—7	.....	.....	Exempt
Con. Edison Co. of N. Y., Inc., Kent ave. nr. Division ave.	.....	371' 7¼" x 339' 10" irr.	8	2161	1	A1604—8	.....	253,000	18,500,000
N. Y. C. Transit Authority (BMT Div.), 143-145 Lorimer st.	.....	44 x 100	8	2242	57	A1604—9	.....	.....	Exempt
N. Y. C. Transit Authority (BMT Div.), 1246 E. 96th st.	.....	65 x 181' 6½" irr.	24	8722	52	A1604—10	.....	.....	Exempt
Con. Edison Company of N. Y.	.....	Cables and ducts in Kent ave. and Division ave. from Kent ave. powerhouse to, but not including, eleven manholes, including street part of manhole A				ED1604	.....	.....	21,000
Triborough Bridge and Tunnel Authority	1605 A 1605 F	Brooklyn-Battery Tunnel from the Manhattan Borough line, under Hamilton ave. to Columbia st., connecting with the Gowanus Express pkway., including ventilating tower in Hamilton ave., at Van Brunt st. Marine Parkway Bridge across Rockaway Inlet from foot of Flatbush ave. to Brooklyn Borough line, sub and superstructure				1605	.....	.....	Exempt
The Teleregister Corp.	...	Equipment and wiring on subscribers' premises, Sections 1 to 25, inclusive				D1606	.....	.....	43,200
Newtown Terminal Corp.	1618 A	Concrete pipe conduit under and across Bridgewater st., 107 feet west of Varick st.				1618	.....	.....	600
Coney Island Boardwalk Corp.	1619 A	Pipe under and across boardwalk and beach, 50 feet east of W. 22d st.				1619	.....	.....	1,900
Central Station Signals, Inc.	.....	Equipment and wiring on subscribers' premises, Sections 1 to 25, inclusive				B1622	.....	.....	80,700
Battista Sepe, foot of 30th st. Pier	.....	Building on City land on	3	662	1	1627	.....	.....	6,000
Estate of N. Ryan	.....	Building in Huntington st., between 475-477				1628	.....	.....	2,400
City of N. Y. (Dept. of Public Works)	.....	Kosciusko Bridge across Newtown Creek				1635	.....	.....	Exempt
J. Vasilakos, N. E. C. Gates and Myrtle aves.	.....	Buildings on City land on	11	3346	1	1636	.....	.....	3,000
N. Ryan & Co.	.....	Buildings, sand hopper and machinery at Flatbush ave. and Mill Basin on	25	8470	980	1638	.....	.....	34,300
City of New York (Park Dept.)	.....	Highway bridges:							
	A1648 A	Highland blvd. bridge across Vermont st.							
	A1648 B	Ocean pkway. bridge across Church ave.							
	A1648 C	Belt pkway. over Ocean pkway							
	A1648 D	Belt pkway. over Sheepshead Bay rd.							
	A1648 E	Belt pkway. over Ocean ave.				A1648	...		Exempt
	A1648 F	Belt pkway. over Bedford ave.							
	A1648 G	Belt pkway. over Nostrand ave.							
	A1648 H	Belt pkway. over Knapp st.							
	A1648 I	Belt pkway. over Rockaway ave.							
	A1648 J	Flatbush ave. over Belt pkway							
City of New York (Park Dept.)	.....	Belt pkway. waterway bridges:							
	B1648 A	Plum Beach Channel bridge							
	B1648 B	Mill Basin draw bridge							
	B1648 C	Paerdegat Basin bridge				B1648	.....	.....	Exempt
	B1648 D	Fresh Creek bridge							
	B1648 E	Spring Creek Basin bridge							
M. J. Rudolph Coal Co., Inc.	.....	Coal pockets, fuel tanks, scale and office, foot of Sackett st. and East River				1657	.....	.....	0,000
N. Y. C Transit Authority	.....	Buildings on City land on	7	2016	42	1685	.....	.....	4,200
N. Y. C. Transit Authority	.....	Buildings on City land on 26 x 42 ir. 1B; 36 x 56 ir. 1B	16	5024	81	1686	.....	.....	10,000
N. Y. C. Transit Authority, 480 Flatbush ave.		Buildings on City land on 42 x 98 1B; 12 x 29 Ext.; 25 x 40 1B; 16 x 50 1F; 35 x 100 1B; 15 x 40 Diner; 25 x 11 Ext.; Gas Station 1B; Metal Garage (1 car)	16	5024	87 & 40	1687	.....	.....	42,000
N. Y. C. Transit Authority, 189 Parkside ave.		Buildings on City land on	16	5026	51	1688	.....	.....	2,300
D. & J. Cafeteria, Inc., 74 E. 18th st.		Diner on City land on	16	5078	32	1689	.....	.....	8,600
N. Y. C. Transit Authority, 1720 Church ave.	....	Building on City land on 60 x120 ir. 3B	16	5097	85	1690	.....	.....	60,000
Anthony Litz, Avenue M, east of E. 15th st.	.....	Building on City land on 8 x 12 1F	20	6735	107	1691	.....	.....	200
Remsenburg Realty Corp., 1516 Kings Highway	.....	Building on City land on 16 x 50 ir. 1B	20	6798	5	1692	.....	.....	3,600
Estate of Philip Ovberg, 1508-10 Kings highway	.....	Building on City land on 28 x 46 1B	20	6798	5	1693	.....	.....	5,800
Lena Simon, 1511-1517 Neck rd.	.....	Building on City land on	22	7376	5	1694	.....	.....	3,000
Nathan Heller, 1501 Sheepshead Bay rd.	.....	Diner on City land on	22	7460	1	1695	.....	.....	3,600
Joseph Barton, 3173-3177 Coney Island ave.	.....	Buildings on City land on	22	7516	2370	1697	.....	.....	3,800
Melvin Pollack, 3173 Coney Island ave.	.....	Building on City land on 12 x 25 ir. 1CB	22	7516	2370	A1697	.....	.....	2,500
Thomas Delahunt, 460 64th st.	.....	Building on City land on 20 x 30 1M	18	5818	1	1699	.....	.....	1,000
Harry Stock, 6423 4th ave.	.....	Diner on City land on	18	5818	1	1700	.....	.....	12,400
Grilli & Draghi, 6124 11th ave.	.....	Diner on City land on	17	5723	48	1701	.....	.....	2,100
N. Y. C. Transit Authority, 6217 New Utrecht ave.	.....	Stores on City land on 18 x 50 ir. 1B	17	5734	24	1702	.....	.....	11,400
Tillie Gold, 6312-16 18th ave.	.....	Stores on City land on	17	5039	4	1704	.....	.....	5,000
Kaprose Realty Corp., 6309-15 18th ave.	.....	Stores on City land on 55 x 60 1B	17	5540	4	1705	.....	.....	16,500
N. Y. C. Transit Authority, 6611 Bay pkway.	.....	Stores on City land on	20	5077	6	1706	.....	.....	7,500
H. Ambel & M. & J. Klimkowsky, 267 Kings highway	.....	Diner on City land on	20	6640	5	1707	.....	.....	1,200
Frank Falzotti, 270 Kings hway.	.....	Building on City land on 6 x 15 1F	20	6640	50	1708	.....	.....	200
N. Y. C. Transit Authority, Livonia and Van Sinderen aves.	....	Building on City land on 11 x 18 1B	12	3815	34 Ex.E.	1709	.....	.....	1,100
N. Y. C. Transit Authority, Sutter and Van Sinderen aves.	.....	Building on City land on 15 x 20 1CB	12	3764	34	1710	.....	.....	1,200
E. W. A. Sternwede, 2477 Atlantic ave.	.....	Diner on City land on	6	1576	13	1711	.....	.....	1,200

Owner or Occupant	Description of Property: Sub-Identification	Size of Lot	Section	Block	Lot	Identification Number	Value of Special Franchises as Finally Fixed and Equalized by the State Board of Equalization and Assessment	Value of Real Estate Unimproved	Value of Real Estate with Improvements Thereon
N. Y. C. Transit Authority, 52 Williams pl.	.....	Building on City land on 46 x 92 / 14 x 50	1B / 1M / 6	1576	13	1712	.....	.....	10,900
Regent Auto Sales, Inc., 875 5th ave.	.....	Buildings on S. B. Rwy. land on 12 x 16	1F / 2	903	174	1717	.....	.....	400
A. Weinmueller, 918 Bergen st.	.....	Part building on City land on 16 x130	1E / 4	1149	37	1718	.....	.....	5,400
City of New York (Park Dept)	.....	Gowanus Express Parkway: Four lane elevated express parkway beginning at Hicks st. running southeasterly along Hamilton ave. across Gowanus Canal to 3rd ave., continuing westerly along 3rd ave. to 65th street, thence through Owls Head Park to Belt pkway., and easements on:				1727	.....	.....	Exempt
	1727—E1	.....	18	5808 E. of	2				
	1727—E2	.....	18	5825 E. of	1				
Brillo Mfg. Corp.	1734 A	Bridge over and across Plymouth st., 185 feet east of Jay st.				1734	.....	.....	14,000
	1734 B	Conduit under and across Water st., 205 feet 2 inches east of Jay st.							
	1734 C	Bridge over and across Water st., 191 feet east of Jay st.							
M. L. Koudos, 4th ave. near 38th st.	.....	Diner on South Brooklyn Rwy. Co., land on	8	704	7	1742	.....	.....	3,600
F. Mistretta, 3802 10th ave.	.....	Garages on South Brooklyn Rwy. Co., land on	17	5583	7	1743	.....	.....	1,000
South Brooklyn Railway Co., Lessor, 5th ave. and 38th st.	.....	Buildings on South Brooklyn Rwy. Co., land on	9	705	6	1745	.....	.....	7,400
W. A. Mariash, W. 8th st., north of Surf ave.	.....	Building on South Brooklyn Rwy. Co., land on	21	7379	279	1746	.....	.....	700
N. Y. C. Transit Authority, 1509-15 Avenue U	.....	Buildings on City land on	22	7330	5	1747	.....	.....	3,800
N. Y. C. Transit Authority, 1715 Church ave.	.....	Building on City land on	16	5076	82	1748	.....	.....	1,500
United States of America (United States Navy)	.....	Bridge, 17' 2" wide by 9 feet high across High st., 51.79 feet east of Pearl st., connecting building on the N.E.C. with building on the S.E.C. of Pearl and High sts.				1757	.....	.....	Exempt
Edjac Properties, Inc., 26 Court st.	.....	Building 40' x 215', 2-story frame, in bed of Canal ave. between Blocks 6997 and 6951 and on Block 6997, Lot 300				1760	.....	.....	13,000
N. Y. C. Transit Authority	.....	Building on City land on	18	5794	50	1762	.....	.....	600
New York City Housing Authority		BRUEKELEN HOUSES							
	A1766 K	Conduit under and across E. 109th st., from a point on S. S. 137.08 feet E. of Farragut rd. to a point in N. S. 141.5 feet E. of Farragut rd.							
	A1766 L	Conduit under and across Glenwood rd., from a point on E. S. 88.83 feet S. of E. 108th st. to a point in W. S. of st. 103.08 feet S. of E. 108th st.							
	A1766 M	Conduit under and across E. 108th st., from a point in S. S., 29.57 feet E. of Glenwood rd. to a point in N. S 21.75 feet E. of Glenwood rd.							
	A1766 N	Conduit under and across Glenwood rd., from a point in the E. S. 88.67 feet N. of E. 105th st. to a point on N. S. 79.25 feet N. of E. 105th st							
	A1766 O	Conduit under and across E. 105th st., from a point in S. S. of street 76.58 feet E. of Glenwood rd. to a point on N. S. of street 68.56 feet E. of Glenwood rd.				A1766	.....	.....	Exempt
		VAN DYKE HOUSES							
	A1766 P	Conduit under and across Dumont ave., from a point in S. S. 175.5 feet east of Stone ave., to a point in N. S. of Dumont ave., 167 feet east of Stone ave.							
	A1766 Q	Conduit under and across Blake ave., from a point in S. S. of Blake ave., 173.5 feet east of Stone ave., to a point in the N. S. of Blake ave., 161.5 feet east of Stone ave.							
	A1766 T	Conduit under and across Stone ave., 7 feet south of Blake ave.							
		KINGSBOROUGH HOUSES							
	A1766 R	Conduit 3 feet 4 inches by 2 feet 9 inches O.D. under and across Ralph ave. at a point 199 feet 5 inches south of Pacific st.							
New York City Housing Authority		FORT GREENE HOUSES							
	B1766 A	Foot bridge across Navy st., at north line of former Johnson st.							
		MARCY HOUSES							
	B1766 B	Conduit under and across Park ave., from a point on the N. S. of Park ave., 104 feet west of Marcy ave. to a point on the S. S. 77 feet 6 inches west of Marcy ave.							
	B1766 C	Conduit under and across Park ave., from a point on the N. S. of Park ave. 130 feet east of Nostrand ave. to a point on the S.S. 140 feet east of Nostrand ave.							
		GOWANUS HOUSES							
	B1766 D	Conduit under and across Baltic st., from a point on N.S. of Baltic st., 155 feet east of Hoyt st. to a point on S. S. 169 feet east of Hoyt st.				B1766	.....	.....	Exempt
		FORT GREENE HOUSES							
	B1766 S	Conduit 3 feet 2 inches by 2 feet 6 inches O.D. under and across Navy st., 179 feet south of Park ave.							
New York City Housing Authority		SHEEPSHEAD BAY HOUSES							
	C1766 E	Conduit under and across Avenue W, from a point on S. S. of Avenue W 120 feet east of Batchelder st. to a point on N. S. 70 feet east of Batchelder st.							
	C1766 F	Conduit under and across Avenue W, 55 feet west of Batchelder st.							
		BOULEVARD HOUSES				C1766	.....	.....	Exempt
	C1766 O	Conduit across Schenk ave., from a point in S. S. of Stanley ave. to a point on N. S. 32 feet east of Stanley ave.							
	C1766 H	Conduit across Stanley ave., from a point in west side 50 feet north of Schenk ave. to a point on east side 58 feet N. of Schenck ave.							
New York City Housing Authority		FARRAGUT HOUSES							
	BB1766 I	Conduits under and across Gold st., 165 feet S. of York st.							
	BB1766 J	Conduits under and across Sands st. from a point on N.S. of Sands st., 265 feet east of Gold st. to a point on the S.S. of Sands st., 270 feet east of Gold st.							
		FORT GREENE HOUSES							
	BB1766 A	Conduit under and across St. Edwards st., 93' N. of Myrtle ave.				BB1766	.....	.....	Exempt

Owner or Occupant	Description of Property: Sub-Identification	Size of Lot	Section	Block	Lot	Identification Number	Value of Special Franchises as Finally Fixed and Equalized by the State Board of Equalization and Assessment	Value of Real Estate Unimproved	Value of Real Estate with Improvements Thereon
New York City Housing Authority—(Cont.)	BB1766 B	Conduit under and across N. Portland ave., 88' S. of Auburn pl.							
		BROWNSVILLE HOUSES							
	BB1766 U	Conduit under and across Blake ave., 375 feet east of Rockaway ave.							
Gold Seal Iron Works, Inc., N. of Pitkin ave., W. of Snediker ave.	.....	Metal building on City land on:	12	3714	27	1771	.....	.....	3,800
City of New York (Board of Estimate)	.....	12" C. I. pipe under and across North 6th st., 147' east of Wythe ave.				1776	.....	.....	800
David Smith Steel Co., Inc.	.....	Track in 2d ave. and 47th st.				1790	.....	.....	4,800
S. & S. Corrugated Paper Machinery Co.	.....	Three 12" pipes under and across Bedford ave., 117' north of N. 3d st.				1801	.....	.....	2,400
Philip Luizzo, Smith st., 4th pl., to Luqueer st.	.....	Gas station and parking lot on City land on:	2	470	20	1804	.....	.....	2,400
Brooklyn-Queens Connecting Highway.	1805 A	8-level elevated highway along Furman st., between Joralemon st. and Middagh st.							
City of New York (Borough President).	1805 B	6-lane highway along Hicks st., in cut from President st. to Congress st.							
	1805 C	6-lane highway along Hicks st. from Hamilton ave. to President st., including underpass under Woodhull st. and pedestrian overpass at Summit and Hicks st.							
	1805 D	6-lane highway on Section 1, Block 258, Lot 1, from Joralemon st. to Atlantic ave., including Vehicular Bridge at Atlantic ave. and thence from Atlantic ave. to Congress st. on Section 2, Block 282, Lot 1.				1805	.....	.....	Exempt
	1805 E	Sub and superstructures including drainage, grading, landscaping, lighting, paving, bridges and structures starting at Williamsburg Bridge, thence to Meeker ave., and continuing northeasterly along Meeker ave. to Morgan ave.							
	1805 F	Brooklyn-Queens Connecting Highway sub and superstructures including drainagge, grading, landscaping, lighting, paving, bridges and structures from Bedford ave. northerly to Williamsburg Bridge (Grand st. extension)					.....	.....	Exempt
City of New York (Borough President)	.....	Sub and superstructures including drainage, grading, landscaping, lighting, paving, bridges and structures from Brooklyn Bridge to Concord st. and from Flushing to Bedford aves.				1805-G	.....	.....	Exempt
Irving Levine	.....	Lunch Wagon on City land on:	3	662	1	1808	.....	.....	10,000
		Special Franchise							
Transcontinental Gas Pipe Line Corp.		This valuation includes the value of the tangible property situated in, upon, under or above streets, highways, public places and public waters and also the value of the franchise, right, authority or permission to occupy such streets, highways, public places and public waters; as described and certified by the New York State Board of Equalization and Assessment in Certificate Number C-0583.				1810	504,085	.....	.....
United Metal Box Co., Inc. & Bush Terminal R. R. Co.	.....	Standard gauge R. R. spur tracks across and on the surface of 1st ave. and 52d st. from a point in S. bound R. R. track of Bush Terminal R. R. Co. 33' 8" N. of 52d st. to a point in property of United Metal Box Co., Inc. on E. S. of 1st ave. 24' 9" S. of 52d st.				1814	.....	.....	4,400
Teadare Paley, 1420-1422 Rockaway pkway.	.....	Building on City land on:	24	8166	6	1815	.....	.....	4,000
		Intercepting sewers for drainage district No. 9 as follows:							
City of New York—(DPW)	1820 A.1	South Branch—Starting at 92d st. and Shore rd., thence northerly through Shore Rd. Park to Owls Head Sewage Treatment Plant at ft. of 67th st., Sec. 18.				1820	.....	.....	Exempt
	1820 A.2	North Branch—Starting at 49th st. and 1st ave., thence southerly along 1st ave. and Shore Rd. Park to Owls Head Sewage Treatment Plant at ft. of 67th st., Sec. 3 and 18							
City of New York (Dept. of Public Works)	A1820—1.1	1045.1⅝ x	ir.	18	6835	1	A1820	.....	.....	Exempt
	A1820—1.2	260 x1098±		18	6804	91			
	A1820—2.1	720.7⅞ x2075.6¼		14	4440	1			
	A1820—2.2	720.7⅞ x1409.3¾	ir.	14	4452	150			
	A1820—3.1	460 x700		22	7452	1			
	A1820—3.2	460 x760	ir.	22	7481	1			
	A1830—3.3	200 x760		22	7545	1			
	A1820—3.6	251± x	ir.	25	8590	1000			
Joe. Schlitz Brewing Co.	.....	Bridge over and across George st. 7 feet 8¾ inches east of Evergreen ave.				1826	.....	.....	11,700
Carnarsie Limousine Rental, Inc.	.....	One story brick office on City land on:	24	8184	33	1838	.....	.....	500
Earl & T. Butchinson	.....	One story frame office on City land on:	3	701	38	1834	.....	.....	000
Joseph Linkeman	.....	Building on City land on 60' x 60' steel quonset	3	662	1	1838	.....	.....	25,000
						1842	.....	.....	2,200
David L. Zwerling	.....	Building and appurtenances on City land on	21	7282	60	1843	.....	.....	1,000
Ike Cohen	.....	Building and appurtenances on City land on	20	6666	20	1844	.....	.....	6,000
Subway Parking, Inc.	.....	Building and appurtenances on City land on	21	7266	1	1845	.....	.....	500
N. Y. C. Transit Authority (BMT Div.)	.....	Building on City land on 3059 W. 1st st.	21	7282	60	1846	.....	.....	500
N. Y. C. Transit Authority (BMT Div.)	.....	Building on City land on	22	7459	19				
N. Y. C. Transit Authority (BMT Div.)	.....	Buildings along Walkway outside of Stillwell Ave. Station between Stillwell ave. and W. 12th st. on City land on	21	7266	249	1847	.....	.....	1,500
Dominick Tavoline	.....	Building and appurtenances on City land on	4	1007	20	1848	.....	.....	1,800
City of New York (Board of Estimate)	.....	Building on City land on Times Plaza	4	926	1	1849	.....	.....	20,000
Edward Kubin	.....	Building on City land on	12	3714	1	1850	.....	.....	500
1925 Pitkin ave.	.....	Building and appurtenances on City land on	6	1555	1	1851	.....	.....	3,300
Rice Parking	.....	Building on City land on	11	3346	1	1852	.....	.....	8,000
N. Y. C. Transit Authority	.....	Two (2) one story frame buildings, each 12' x 20', located on City land on	25	8591	100	1855	.....	.....	8,500

Owner or Occupant	Description of Property: Sub-Identification	Size of Lot	Section	Block	Lot	Identification Number	Value of Special Franchises as Finally Fixed and Equalized by the State Board of Equalization and Assessment	Value of Real Estate Unimproved	Value of Real Estate with Improvements Thereon
Myrtle & Wyckoff Aves. ..... Flatbush Golf Range, Inc. ..... City of New York (Borough President).	1860 A	Prospect Expressway— Sub and superstructures including drainage, grading, landscaping, lighting, paving, bridges and structures starting at Gowanus pkway., and continuing southeasterly to Fort Hamilton pkway., at Ocean pkway. and easements on:							
	1860—E1	.....	3	628 E. of	1				
	1860—E2	.....	3	628 E. of	47				
	1860—E3	.....	3	628 E. of	48				
	1860—E4	.....	3	628 E. of	49				
	1860—E5	.....	3	628 E. of	50				
	1860—E6	.....	3	628 E. of	51				
	1860—E7	.....	3	628 E. of	52				
	1860—E8	.....	3	628 E. of	54				
	1860—E9	.....	3	628 E. of	55				
	1860—E10	.....	3	628 E. of	56				
	1860—E11	.....	3	628 E. of	57				
	1860—E12	.....	3	628 E. of	58				
	1860—E13	.....	3	628 E. of	63				
	1860—E14	.....	3	628 E. of	65				
	1860—E15	.....	3	628 E. of	66				
	1860—E16	.....	3	628 E. of	67				
	1860—E17	.....	3	867 E. of	4				
	1860—E18	.....	3	867 E. of	67				
	1860—E19	.....	3	867 E. of	68				
	1860—E20	.....	3	867 E. of	69				
	1860—E21	.....	3	867 E. of	70				
	1860—E22	.....	3	867 E. of	71				
	1860—E23	.....	3	867 E. of	72				
	1860—E24	.....	3	867 E. of	73				
	1860—E25	.....	3	867 E. of	74				
	1860—E26	.....	3	867 E. of	75				
	1860—E27	.....	3	867 E. of	76				
	1860—E28	.....	3	868 E. of	173				
	1860—E29	.....	3	868 E. of	13				
	1860—E30	.....	3	868 E. of	14				
	1860—E31	.....	3	874 E. of	15				
	1860—E32	.....	3	874 E. of	7				
	1860—E33	.....	3	874 E. of	8				
	1860—E34	.....	3	874 E. of	9				
	1860—E35	.....	3	874 E. of	10	1860	.....	.....	Exempt
	1860—E36	.....	3	874 E. of	73				
	1860—E37	.....	3	874 E. of	74				
	1860—E38	.....	3	874 E. of	75				
	1860—E39	.....	3	874 E. of	76				
	1860—E40	.....	3	874 E. of	77				
	1860—E41	.....	3	874 E. of	78				
	1860—E42	.....	3	874 E. of	79				
	1860—E43	.....	3	875 E. of	2				
	1860—E44	.....	3	875 E. of	9				
	1860—E45	.....	3	875 E. of	10				
	1860—E46	.....	3	875 E. of	11				
	1860—E47	.....	3	875 E. of	12				
	1860—E48	.....	3	875 E. of	13				
	1860—E49	.....	3	875 E. of	14				
	1860—E50	.....	3	875 E. of	15				
	1860—E51	.....	3	875 E. of	16				
	1860—E52	.....	3	875 E. of	17				
	1860—E53	.....	3	875 E. of	18				
	1860—E54	.....	3	875 E. of	19				
	1860—E55	.....	3	875 E. of	71				
	1860—E56	.....	16	5262 E. of	1				
	1860—E57	.....	16	5262 E. of	6				
	1860—E58	.....	16	5262 E. of	28				
	1860—E59	.....	16	5262 E. of	30				
	1860—E60	.....	16	5262 E. of	31				
	1860—E61	.....	16	5262 E. of	32				
	1860—E62	.....	16	5262 E. of	130				
	1860—E63	.....	16	5266 E. of	6				
	1860—E64	.....	16	5266 E. of	7				
	1860—E65	.....	16	5266 E. of	8				
	1860—E66	.....	16	5266 E. of	9				
	1860—E67	.....	16	5266 E. of	15				
	1860—E68	.....	16	5266 E. of	16				
	1860—E69	.....	16	5266 E. of	17				
	1860—E70	.....	16	5266 E. of	47				
	1860—E71	.....	16	5266 E. of	48				
	1860—E72	.....	16	5274 E. of	17				
	1860—E73	.....	16	5274 E. of	18				
	1860—E74	.....	16	5274 E. of	19				
	1860—E75	.....	16	5274 E. of	20				
	1860—E76	.....	16	5274 E. of	21				
	1860—E77	.....	16	5274 E. of	23				
	1860—E78	.....	16	5274 E. of	24				
	1860—E79	.....	16	5274 E. of	25				
	1860—E80	.....	16	5274 E. of	26				
	1860—E81	.....	16	5274 E. of	27				
	1860—E82	.....	16	5274 E. of	28				
	1860—E83	.....	16	5274 E. of	121				
City of New York (Borough President)	.....	Sub and superstructures including drainage, grading, landscaping, lighting, paving, bridges and structures from 6th ave. to 10th ave.				1860-B	.....	.....	Exempt
M. and A. Silverstein	.....	One (1) story cement block building 15 feet by 20 feet on City land on:	25	8591	100	1866	.....	.....	2,000
N. Y. C. Transit Authority.....	1872—A1	69 KV underground transmission system, two 5-inch pipes, each containing 3 cables and appurtenances, Contr. P. 192, terminating at 3d ave. and 2d st., running thence northerly along 3d ave., State st., Hanson pl., Greene ave., Carlton ave., Myrtle ave., Franklin ave., Wythe ave. to Williamsburg Bridge, Sections 1, 2, 4, 7 and 8							
N. Y. C. Transit Authority.....	1872—A2	Cont. P 177 cable, equipment and duct construction for 11.5 KV and pilot wire connection to 3d ave. substation, Brooklyn, running from Brooklyn boro line at East River, easterly in Clark st. IRT tunnel to Furman st., thence in street duct runs in Clark st. and Fulton st. to Court st., thence in subway duct runs in Fulton st. and in Flatbush ave. to 3d ave., thence in street duct runs in 3d ave. and Atlantic ave. to 4th ave., and southerly in 4th ave. in subway duct runs to 1st st. and westerly in 1st st. duct run to 3d ave. substation. Secs. 1 and 2.				1872	.....	.....	Exempt
N. Y. C. Transit Authority, 370 Jay st..	.....	82	x 356	ir.	1	140	111	A1872—1	.....	.....	Exempt
N. Y. C. Transit Authority.....	.....	200	x	ir.	4	967	24	A1872—2	.....	.....	Exempt

Owner or Occupant	Description of Property: Sub-Identification	Size of Lot	Section	Block	Lot	Identification Number	Value of Special Franchises as Finally Fixed and Equalized by the State Board of Equalization and Assessment	Value of Real Estate Unimproved	Value of Real Estate with Improvements Thereon
Watchtower Bible & Tract Society, Inc.	.....	One single span bridge over and across Pearl st., 31 ft. N. of Sands st.				1873	.....	.....	Exempt
Watchtower Bible & Tract Society, Inc.	.....	Conduit under and across Prospect st., 52 ft. east of Pearl st.				1873-B	.....	.....	8,600
Watchtower Bible & Tract Society, Inc.	.....	Building located on Port of N. Y. Authority land 1-story brick and concrete block, 20 x 100 on—	1	199	3	1873-C	.....	.....	Exempt
Morris and Albert Silverstein	.....	One story building 12 feet by 12 feet on City land on:	25	8591	100	1877	.....	.....	1,500
J. Mandrill	.....	One story cement block and metal annex 12 feet by 20 feet on City land on:	25	8591	100	1878	.....	.....	4,800
Floyd Bennett Farmers Market	.....	One story metal building on City land on:	25	8591	100	1879	.....	.....	308,000
Midget Squadron—Jamaica Bay	.....	Yacht Club, foot of Seaview ave. on City land on:	24	8012	1	1880	.....	.....	47,000
Lighthouse Luncheonette	.....	One story metal building on City land on:	25	8591	100	1886	.....	.....	15,500
Hudson River Yacht Club	.....	Building on City land on:	25	8338	1	1888	.....	.....	31,000
City of New York (Park Dept.)	.....	12-inch sludge line from Hendrix Creek Trestle, Block 4452, to Canarsie Pol, Block 4587, including Timber Dock at Canarsie Pol				1889	.....	.....	Exempt
Greenpoint Savings Bank	.....	Lamp posts in front of 807 Manhattan ave				1893	.....	.....	10,800
Bensonhurst National Bank	.....	Lamp posts in front of 8411 Bay pkway.				1894	.....	.....	2,400
Brooklyn Memorial Chapel, Inc.	.....	Lamp posts in front of 308-318 Coney Island ave.				1895	.....	.....	3,600
City of New York (Board of Education)	.....	3-inch wrought iron pipe from No. 110 to No 131 Livingston st. approximately 355 ft. in length				1915	.....	.....	Exempt
Greenpoint Iron & Pipe Co.	.....	Conduit under and across Stagg st., approximately 13 feet east of Bogart st.				1916	.....	.....	400
Gotham Builders Supply	.....	1-story cement block shed approximately 1430 feet from Ave. U on city land on:	25	8470	980	1917	.....	.....	12,000
Argus Chemical Lab., Inc.	.....	Conduit under and across Halleck and Court sts., from 628 to 633 Court st.				1918	.....	.....	1,000
National Cold Storage Co.	.....	Six buildings located on Port of N. Y. Authority land— 6-story brick, 62 x 107; 6-story brick, 68 x 107; 6-story brick, 69 x 107; 6-story brick, 66 x 143; 6-story brick, 50 x 143; 6-story brick, 56 x 143 on:	1	199	3	1919	.....	.....	954,000
Mayer Taxel	.....	Building located on Port of N. Y. Authority land— 2-story brick, 50 x 100 on:	1	293	2	1920	.....	.....	15,000
Isthmian Lines, Inc.	.....	Two buildings located on Port of N. Y. Authority land— 2-story cement block office building, 38 x 100; 1-story cement block diner, 40 x 60 on:	2	613	1	1921	.....	.....	70,000
Victor Di Nicola	.....	Boat runway on city land on:	25	8338	1	1923	.....	.....	1,500
Brooklyn Union Gas Co.		Special Franchise — This valuation includes the value of the tangible property situated in, upon, under or above streets, highways, public places and public waters, and also the value of the franchise, right, authority or permission to occupy such streets, highways, public places and public waters, as described and certified by the New York State Board of Equalization and Assessment in Certificate Number C-0610.				1925	719,727	.....	.....
Narrows Crossing, Inc.		Special Franchise — This valuation includes the value of the tangible property situated in, upon, under or above streets, highways, public places and public waters, and also the value of the franchise, right, authority or permission to occupy such streets, highways, public places and public waters, as described and certified by the New York State Board of Equalization and Assement in Certificate Number C-0581.				1926	734,129	.....	.....
		Total					245,209,404	24,074,450	400,204,250

Exempt Property

Owner or Occupant	Sub-Identification	Size of Lot	Section	Block	Lot	Identification Number	Value of Real Estate Unimproved	Value of Real Estate With Improvements Thereon
N. Y. C. Transit Authority (BMT Div.)	.....	Trolley line tracks, overhead feeders, underground conduit and cables and appurtenances in public streets. Also tracks on Long Island Railroad right-of-way (Bay Ridge Division) between Nostrand and Flatbush aves. Trackless Trolley: Wires, poles, spans, overhead and underground feeders in public streets				115	.....	$1,003,000
N. Y. C. Transit Authority (BMT Div.)	.....	Trolley tracks and appurtenances in public streets, now out of service				115—O.D.	.....	78,500
N. Y. C. Transit Authority (BMT Div.), Halsey st.	.....	83' 3" x 46' 8" irr.	6	1492	10	A115—16	$8,000	142,800
N. Y. C. Transit Authority (BMT Div.), N. E. C. Nostrand ave. and Carroll st.	.....	211' 7" x 300 irr	5	1283	1	E115—1	248,000	608,000
N. Y. C. Transit Authority (BMT Div.), 1428-36 Fulton st.	.....	50 x 100	6	1863	10	E115—2	7,500	221,000
N. Y. C. Transit Authority (BMT Div.), Utica ave. and Avenue O	.....	200 x 740	25	8489	1	E115—5	122,400	1,422,400
N. Y. C. Transit Authority (BMT Div.), S. S. Dean st., W. of Troy ave.	.....	610 x 214' 5" irr	5	1346	10	E115—6	225,000	6*2,000
N. Y. C. Transit Authority (BMT Div.)	.....	Rapid Transit structures and appurtenances in public streets, formerly assessed as Special Franchise to N. Y. R. T. Corp., as follows:						
	119—1 A	Pacific st., grade and over crossing						
	119—2 A	Dean st., grade and over crossing						
	119—3 A	Bergen st., grade and over crossing						
	119—4 A	St. Marks ave., grade and over crossing						
	119—5 A	Prospect pl., grade and over crossing						
	119—6 A	Park pl., over crossing						
	119—7 A	Sterling pl., under crossing						
	119—8 A	St. John's pl., under crossing						
	119—10 A	Eastern pkway., under crossing						
	119—16 A	Washington ave., under crossing						
	119—20 A	Empire blvd., under crossing						
	119—21 A	Flatbush ave., under crossing						
	119—22 A	Lincoln rd., under crossing						
	119—24 A	Parkside ave., under crossing						
	119—25 A	Ocean ave., under crossing						
	119—26 A	Woodruff ave., under crossing						

Exempt Property

Owner or Occupant	Sub-Identification	Description of Land	Section	Block	Lot	Identification Number	Value of Real Estate Unimproved	Value of Real Estate With Improvements Thereon
N. Y. C. Transit Authority (BMT Div.) —(Cont.)	119—27 A	Crooke ave., under crossing						
	119—28 A	Caton ave., under crossing						
	119—29 A	St. Paul's pl., under crossing						
	119—31 A	Church ave., under crossing						
	119—35 A	Beverly rd., under crossing						
	119—47 A	Locust ave., over crossing						
	119—47 B	Chestnut ave., over crossing						
	119—47 G	Elm ave. and Avenue M, over crossing						
	119—51 A	Kings hwy., over crossing						
	119—59 A	Neck rd., over crossing						
	119—62 A	Sheepshead Bay rd., over crossing						
	119—79 A	Lefferts pl., over crossing						
	119—80 A	Atlantic ave., over crossing						
	119—88A	Herkimer st., over crossing						
	119—97 A	4th ave., under crossing						
	119—106 A	Fort Hamilton ave., under crossing						
	119—118 A	New Utrecht ave., under crossing						
	119—118 A	18th ave., under crossing						
	119—123 A	22d ave., under crossing						
	119—127 A	Kings hwy., under crossing						
	119—188 A	86th st., under crossing						
	119—202 C	Coney Island Creek, submarine cables across						
	119—A	W. 5th st., over crossing						
	119—B	Atlantic ave. (part of), over crossing						
	119—C	Conway st., over crossing						
	119—D	Stewart st., over crossing						
	119—F	Pitkin ave., over crossing						
	119—G	Van Sinderen ave., over crossing						
	119—Y	Liberty ave., over crossing						
	119—Z	Glenmore ave., over crossing						
		Note: Value of highway bridges not included in above valuation.						
		The above valuation excludes the operations over the Brooklyn and Williamsburg Bridges.						
		Including elevated lines in public streets as follows:						
		Broadway-Jamaica Line from Washington Plaza to Jamaica ave. and Elderts lane						
		Fulton St. Line (part) (via Pitkin ave. from Fulton st. and Rockaway ave., to Liberty ave. and borough line)						
		Myrtle Ave. Line from Jay st. to Wyckoff ave						
		Brighton Line—stairways and overpass in Fulton st. at Franklin ave.						
	....	Also including cables of former NYRT Corp. in streets other than included in above listed lines as follows:						
		Overhead feeders and appurtenances along:						
		Main st., from Sands st. to York st.				119	.....	7,332,000
		Sheepshead Bay rd., from Culver Line to Sea Beach Line						
	.....	Hudson ave. from Myrtle ave. to Flatbush ave.						
		65th st., from 3d ave. to 4th ave.						
	.....	Flatbush ave. from Fulton st. to Atlantic ave.						
		Underground conduit and cables in streets adjacent to Canarsie Line:						
		At East New York Substation from MH No. 2 to MH No. 6						
		In Van Sinderen ave. from MH No. 19 (Dumont ave.) to MH No 34 (Stanley ave.)						
	.....	H T Feeders in ducts of others:						
		Along Kent ave., S. 6th st., and Dunham pl., from Williamsburg P.H. to S. 6th st. substation						
		Along Kent ave., Classon ave., Greene ave. and Hanson pl., from Williamsburg P.H. to M.H. No. 65						
		Along Kent ave., Division ave., Broadway, Fulton, Crescent and Jamaica ave. from Williamsburg P.H. to Elderts lane						
		Along Avenue I, from McDonald ave. to Parkville substation						
		Along Coney Island ave. from Avenue I to Kings hwy. substation						
		D. C. feeders in ducts of others in public streets from building line to breaker house or switch box connections of overhead feeders at the following substations:						
		East New York, Tompkins, Ridgewood, Lexington, 38th st., Lorimer, Myrtle, S. 6th st., Kings hwy., Essex, Hudson, and Coney Island						
		Control cables in ducts of others in public streets as follows:						
		Along Myrtle ave. from Myrtle substation to Broadway						
		Along Fulton st., Crescent st. and Jamaica ave. from Essex substation to Elderts lane						
	.....	Foundations, sub and superstructures on:						
	A119—1	167' 2¼" x 200	tr.		4	1126	32	
	A119—2	78' 7" x 172' 6½"	tr.		4	1134	30	
	A119—2.1	17 x 90			4	1134	36	
	A119—3	40 x 221	tr.		4	1142	38	
	A119—4	60 x 131	tr.		4	1149	87	
	A119—5	41 x 257	tr.		4	1156	87	
	A119—6	66 x 262	tr.		4	1163	37	
	A119—7	50 x 262	tr.		4	1168	38	
	A119—8	95 x 262	tr.		4	1175	39	
	A119—9	60 x 103' 4"	tr.		4	1178	30	
	A119—10	62' 6" x 192			4	1181	33	
	A119—11	100 x 192	tr.		4	1185	30	
	A119—12	80 x 262			4	1187	87	
	A119—13	115' 2" x 262	tr.		4	1188	85	
	A119—14	65 x 262			4	1189	29	
	A119—15	70 x 262			4	1190	26	
	A119—16	80 x	tr.		4	1192	1	
	A119—19	170' 10½" x	tr.		4	1183	43	
	A119—21	100' 9¼" x 718' 0⅝"	tr.		16	5024	37	
	A119—21	170' 5⅝" x 64' 1½"	tr.		16	5024	40	
	A119—21.3	8± x 109±	tr.		16	5024	28	
	A119—22	72' 5¼" x	tr.		16	5026	51	
	A119—25	6' 10½" x 13' 10¾"	tr.		16	5053	43	
	A119—26	164' 6¾" x 116' 5"	tr.		16	5059	32	
	A119—27	78' 7¼" x 369' 3¾"	tr.		16	5061	26	
	A119—28	105' 1¾" x 145' 9"	tr.		16	5080	1	
	A119—29	112' 2¾" x	tr.		16	5079	9	
	A119—30	78' 11¾" x 164' 1⅜"	tr.		16	5078	32	
	A119—31	78' 10¾" x	tr.		16	5097	85	
	A119—33	54' 4¼" x	tr.		16	5120	3	

Exempt Property

Owner or Occupant	Sub-Identification	Size of Lot	Section	Block	Lot	Identification Number	Value of Real Estate Unimproved	Value of Real Estate With Improvements Thereon
N. Y. C. Transit Authority (BMT Div.)—(Cont.)	A119—34	50 x tr.	16	5119	41			
	A119—35	50± x tr.	16	6146	4			
	A119—36	54' 0¾" x 631' 3¾" tr.	16	6158	6			
	A119—37	54' 6¾" x 709' 4½" tr.	16	5179	5			
	A119—38	54' 6¾" x tr.	16	5201	6			
	A119—39	76' 0½" x 456' 7" tr.	16	5236	6			
	A119—40	50 x 380' 11" tr.	16	5237	82			
	A119—41	50 x 280	16	5237	196			
	A119—42	50 x 296	20	6689	23			
	A119—42	50 x 290	20	6690	25			
	A119—42	60 x 295	20	6691	25			
	A119—43	125 x 42' 6" tr.	20	6699	4			
	A119—43	79' 6" x 462' 6" tr.	20	6699	47			
	A119—44	79' 6" x 840	20	6708	6			
	A119—45	79' 8" x 800 tr.	20	6717	5			
	A119—46	77' 1" x 800 tr.	20	6726	6			
	A119—47	74' 1¾" x 344' 0½" tr.	20	6734	100			
	A119—47	79' 11¼" x tr.	20	6735	107			
	A119—48	82' 5⅝" x 786' 11¼" tr.	20	6744	46			
	A119—49	77' 1" x 900 tr.	20	6753	6			
	A119—50	77' 1" x 850 tr.	20	6762	6			
	A119—51	77' 1" x 479' 10⅝" tr.	20	6778	6			
	A119—52	77' 1" x tr.	20	6798	6			
	A119—52.1	47' x 45' 6"	20	6798	10			
	A119—54	77' 1" x tr.	20	6821	5			
	A119—55	77' 1" x 800 tr.	22	7294	5			
	A119—56	79' 10" x 750 tr.	22	7320	5			
	A119—57	77' 1" x 770 tr.	22	7348	5			
	A119—58	79' 10" x 606' 11½" tr.	22	7376	6			
	A119—59	89' 1¾" x 870' 1½" tr	22	7400	5			
	A119—60	89' 1¾" x 700 tr.	22	7417	5			
	A119—61	149' 11" x 700 tr.	22	7436	1			
	A119—62	67' 0¼" x 168' 9" tr.	22	7460	1			
	A119—64	99' 8¾"±x tr.	22	7469	19			
	A119—66	125' 2¼" x tr.	22	7483	101			
	A119—66	125' 2¼" x tr.	22	7487	12			
	A119—67	80' 6¾" x tr.	22	7486	32			
	A119—70	75± x1760' 7½" tr.	22	7516	2370			
	A119—73	69' 9¾" x tr.	21	7279	103			
	A119—74	67' 1" x tr.	21	7280	80			
	A119—75	30 x tr.	21	7281	168			
	A119—76.2	60 x 26	21	7281	383			
	A119—76	100 x 200	21	7282	60			
	A119—79	72' 1½" x tr.	7	2016	42			
	A119—80	70 x tr.	7	2020	46			
	A119—83	141 x 71' 4" tr.	6	1656	1			
	A119—83	49 x 71' 4" tr.	6	1655	9			
	A119—85	37' 2⅝" x 80' 7" tr.	13	4195	12			
	A119—87	697' 5¾"±x 78' 2" tr.	6	1547	26Ex.E.			
	A119—90	260' 2" x1520 tr.	3	903	180			
	A119—98	05' 5⅝" x tr.	18	5818	1			
	A119—100	100' 4¾" x tr.	18	5810	41			
	A119—102	59' 10½"x 743' 8¼" tr.	18	5802	40			
	A110—104	68' 3⅝" x tr.	18	5794	58			
	A119—104.2	33± x 120± tr.	18	6794	50			
	A119—106	44' 3¾" x tr.	17	6721	1			
	A119—105	38' 2¼" x 696' 10⅝" tr.	17	6721	47			
	A119—106	35' 7⅛" x 460' 7½" tr.	17	5722	3			
	A119—106	39' 6⅞" x 451' 10½" tr.	17	6722	1			
	A119—107	33 x 137' 6¾" tr.	17	6722	66			
	A119—107	30' 3¼" x 317' 5¾" tr.	17	5722	57			
	A119—108	33 x tr.	17	5723	4			
	A119—108	49' 6" x 213' 4¼" tr.	17	5723	1			
	A119—108	32' 4" x 160 tr.	17	5723	48			
	A119—108	130' 6" x 45 tr.	17	5723	58			
	A119—108.6	40 x 40 tr.	17	6723	56			
	A119—108.6	139' 8¼" x 15' 0⅝" tr.	17	6723	64			
	A119—108.7	10' 6⅝" x 49' 6⅝" tr.	17	6723	71			
	A119—109	50 x 700 tr.	17	6724	3			
	A119—109	29' 6" x 100 tr.	17	6724	1			
	A119—109	25 x 95± tr.	17	5724	46			
	A119—110	50 x 700 tr.	17	5776	3			
	A119—110	25 x 102' 7½" tr.	17	5725	4			
	A119—110	4' 1½" x 49' 6⅝" tr.	17	6725	52			
	A119—111	64' 2½" x 513 tr.	17	6726	2			
	A119—111	10' 9½" x 480 tr.	17	5726	1			
	A119—111	129' 4"± x tr.	17	6726	49			
	A119—111.4	60 x 25 tr.	17	5726	52			
	A119—112	24' 3¾" x 63' 1⅝" tr.	17	5727	1			
	A119—114	207' 11⅞"x tr.	17	5734	24			
	A119—114	150' 6¼" x 64± tr.	17	5734	83			
	A119—115	36' 11½"x tr.	17	6741	57			
	A119—116	31' 0½" x 78' 4" tr.	17	6741	60			
	A119—116	90' 9½" x 76' 11"±tr.	17	5537	6			
	A119—117	60 x 790 tr.	17	6538	4			
	A119—118	60 x tr.	17	6539	4			
	A119—119	55 x tr.	17	6540	4			
	A119—120	60 x 700	17	6541	4			
	A119—121	70 x tr.	17	5542	4			
	A119—122	66' 11⅞"x tr.	17	6550	9			
	A119—123	74± x tr.	17	5557	23			
	A119—124	36 x 933' 6⅝" tr.	20	6577	6			
	A119—124	25 x 893' 6⅝" tr.	20	6577	8			
	A119—124	10 x 30	20	6677	101			
	A119—124	10 x 40	20	6577	169			
	A119—125	35 x 940	20	6509	6			
	A119—126	25 x 850	20	6599	7			
	A119—126	35 x 790	20	6624	5			
	A119—126	26 x 700	20	6624	7			
	A119—122	35 x tr.	20	6649	5			
	A119—127	25 x 137' 1"	20	6649	7			
	A119—128	35 x 636' 0⅝" tr.	20	6649	50			
	A119—128	25 x tr.	20	6649	21			
	A119—128	40 x 10	20	6549	176			
	A119—129	35 x 855	20	6673	6			
	A119—129	35 x 775 tr.	20	6673	7			
	A119—129	10 x 65	20	6673	4			
	A119—130	880 x 85	21	7081	6			
	A119—131	50 x tr.	21	7098	5			
	A119—132	60 x tr.	21	7119	5			
	A119—133	116' 2½" x tr.	21	7143	5			
	A119—135	600 x tr.	21	7166	5			
	A119—141	64' 7½" x tr.	21	7208	37			
	A119—143	650' 2⅝" x tr.	21	7226	12			
	A119—145	677± x tr.	21	7247	20			

Owner or Occupant	Sub Identification	Size of Lot	Section	Block	Lot	Identification Number	Value of Real Estate Unimproved	Value of Real Estate With Improvements Thereon
N. Y. C. Transit Authority (BMT Div.) —(Cont.)	A119—146	35 x 648± ir.	21	7247	18			
	A119—147	35 x ir.	12	3880	51			
	A119—148	35 x ir.	24	8156	30Ex.E.			
	A119—149	35 x ir.	24	8155	24			
	A119—150	35 x ir.	24	8154	19Ex.E.			
	A119—151	35 x ir.	24	8153	13			
	A119—152	35 x ir.	24	8152	11			
	A119—153	35 x ir.	24	8151	1			
	A119—154	30' 11⅝" x ir.	24	8170	32			
	A119—155	38' 6½" x ir.	24	8169	30			
	A119—156	38' 6½" x ir.	24	8168	24			
	A119—157	38' 6½" x ir.	24	8167	19			
	A119—158	38' 6½" x ir.	24	8166	13			
	A119—159	40' 1¾" x ir.	24	8165	6			
	A119—160	49' 7¾" x ir.	24	8184	33			
	A119—161.1	55 x ir.	24	8183	60			
	A119—161.2	35 x ir	24	8183	12			
	A119—162	35 x ir.	24	8203	11			
	A119—163	39' 0⅛" x ir.	24	8202	41			
	A119—170	37' 5" x 136' 9" ir.	24	8166	12			
	A119—172	16' 9¼" x 200	12	3713	36			
	A119—172	16' 9¼" x 400	12	3730	29			
	A119—172	16' 9¼" x 400	12	3747	29			
	A119—172	16' 9¼" x 500	12	3764	34			
	A119—172	16' 9¼" x 500 ir.	12	3781	34			
	A119—172	26' 9¼" x 535	12	3798	34Ex.E.			
	A119—172	26' 9¼" x 570	12	3815	34Ex.E.			
	A119—172	26' 9¼" x 670	12	3832	34	A119	9,699,625	33,258,050
	A119—172	26' 9¼" x 537	12	3849	31			
	A119—172	35 x 495	12	3872	75			
	A119—172	36' 8" x 508' 7⅞" ir.	12	3864	50			
	A119—172.11	200 x 100	12	3714	1			
	A119—172.12	25 x 100	12	3714	27			
	A119—172.13	25 x 100	12	3714	28			
	A119—172.14	25 x 100	12	3714	29			
	A119—172.16	25 x 100	12	3714	30			
	A119—200	35' 7⅝"±x ir.	21	7205	1			
	A119—201	112' 10" x ir.	21	7206	43			
	A119—202	735± x ir.	21	7220	62			
	A119—204	79' 5⅝" x 626' 7¾" ir.	21	7247	156			
	A119—205	151' 0"± x 711' 11¾" ir.	21	7266	1			
	A119—205.1	152 x 236' 3⅞" ir.	21	7266	240			
	A119—206	12' 4⅞" x ir.	21	7268	344			
	A119—211	100 x 334' 7" ir.	6	1576	13			
	A119—220	22' 7" x ir.	11	3193	43			
	A119—224	200' 4" x 200	3	701	38			
	A119—226	1021' 9" x ir.	11	3476	10Ex.E.			
	A119—228	16 x ir.	21	7279	277			
	A119—229	8' 8" x 120' 6" ir.	16	5158	4Ex.E.			
	A119—230	114' 1⅝" x 119' 5½" ir.	11	3346	1			
	A119—231	102 x ir.	7	2048	9			
	A119—232	38 x ir.	7	2079	9			
	A119—235	125 x ir.	7	2093	1			
	A119—236	58 x ir.	7	2093	85			
	A119—237	212 x ir	7	2094	1			
	A119—238	20 x ir.	7	2094	3			
		This assessment includes improvements on the land easements which are listed under B119, also improvements formerly owned by the NYRT on land of the South Brooklyn Railway Company on Block 903, Lots 174 and 190. This assessment covers real estate owned by NYRT Corp. prior to unification, and includes electrical substation equipment owned by New York City under Contract No. 4, at Parkville, New Utrecht, 38th st. and East New York Substations.						
N. Y. C. Transit Authority (BMT Div.).	.....	Easements for foundations, sub and superstructures:						
	B119—E1		4	1197 E. of	21			
	B119—E2		11	3193 E. of	18			
	B119—E3		11	3193 E. of	20			
	B119—E4		11	3193 E. of	120			
	B119—E5		11	3193 E. of	21			
	B119—E6		11	3193 E. of	121			
	B119—E7		11	3472 E. of	1			
	B119—E8		11	3472 E. of	105			
	B119—E9		11	3472 E. of	106			
	B119—E10		11	3474 E. of	6			
	B119—E11		11	3474 E. of	6			
	B119—E12		11	3474 E. of	7			
	B119—E13		11	3474 E. of	8			
	B119—E14		11	3474 E. of	10			
	B119—E15		11	3474 E. of	49			
	B119—E17		12	3679 E. of	32			
	B119—E18		12	3679 E. of	35			
	B119—E19		12	3680 E. of	10			
	B119—E20		12	3680 E. of	22			
	B119—E21		12	3680 E. of	30			
	B119—E22		12	3680 E. of	31			
	B119—E23		12	3696 E. of	17			
	B119—E24		12	3696 E. of	26			
	B119—E25		12	3713 E. of	38			
	B119—E26		12	3715 E. of	26			
	B119—E27		12	3715 E. of	37			
	B119—E27.1		12	3715 E. of	36			
	B119—E28		12	3730 E. of	25			
	B119—E29		13	4106 E. of	31			
	B119—E30		13	4130 E. of	61			
	B119—E31		13	4130 E. of	63			
	B119—E32		13	4130 E. of	64			
	B119—E33		16	5026 E. of	304			
	B119—E34		16	5054 E. of	1			
	B119—E35		16	5054 E. of	6			
	B119—E36		16	5059 E. of	51			
	B119—E37		16	5078 E. of	30			
	B119—E38		16	5078 E. of	37			
	B119—E39		16	5079 E. of	1			
	B119—E40		16	5079 E. of	11			
	B119—E41		16	5079 E. of	19			
	B119—E42		16	5079 E. of	22			
	B119—E43		16	5079 E. of	45			
	B119—E44		16	5079 E. of	61			
	B119—E45		16	5079 E. of	62			
	B119—E46		16	5079 E. of	63			
	B119—E47		16	5079 E. of	64			
	B119—E48		16	5079 E. of	55			

Exempt Property

Owner or Occupant	Sub-Identification	Size of Lot	Section	Block	Lot	Identification Number	Value of Real Estate Unimproved	Value of Real Estate With Improvements Thereon
N. Y. C. Transit Authority (BMT Div.)—(Cont.)	B119—E49		16	6579 E. of	65			
	B119—E50		16	5080 E of	39			
	B119—E51		16	5146 E. of	8			
	B119—E52		17	5539 E. of	8			
	B119—E53		17	5539 E. of	14			
	B119—E54		17	5539 E. of	13			
	B119—E55		17	5539 E. of	15			
	B119—E56		17	5539 E. of	16			
	B119—E57		17	5539 E. of	17			
	B119—E58		17	5539 E. of	18			
	B119—E59		17	5539 E. of	20			
	B119—E60		17	5539 E. of	21			
	B119—E61		17	5539 E. of	22			
	B119—E62		17	5539 E. of	23			
	B119—E63		17	5539 E. of	25			
	B119—E64		17	5539 E. of	33			
	B119—E65		17	6539 E. of	34			
	B119—E66		17	5539 E. of	27			
	B119—E67		17	6539 E. of	28			
	B119—E68		17	6539 E. of	29			
	B119—E69		17	6539 E. of	35			
	B119—E70		17	5539 E. of	36			
	B119—E71		17	5539 E of	37			
	B119—E72		17	5539 E. of	38			
	B119—E73		17	6539 E. of	39			
	B119—E74		17	5539 E. of	40			
	B119—E75		17	5539 E. of	41			
	B119—E76		17	5539 E of	42			
	B119—E77		17	6539 E. of	43			
	B119—E78		17	5539 E. of	44			
	B119—E79		17	5539 E. of	56			
	B119—E80		17	5539 E. of	58			
	B119—E81		17	5539 E. of	60			
	B119—E82		17	5539 E. of	62			
	B119—E83		17	5539 E. of	64			
	B119—E84		17	5539 E. of	66			
	B119—E85		17	5539 E. of	68			
	B119—E86		17	5539 E. of	70			
	B119—E87		17	5539 E. of	72			
	B119—E88		17	5539 E. of	74			
	B119—E89		17	5539 E. of	76			
	B119—E90		17	6539 E. of	78			
	B119—E91		17	6539 E. of	80			
	B119—E92		17	6539 E. of	82			
	B119—E93		17	5539 E. of	83			
	B119—E94		17	5539 E. of	84			
	B119—E95		17	5539 E. of	86			
	B119—E96		17	5539 E. of	88			
	B119—E97		17	5541 E. of	29			
	B119—E98		17	5541 E. of	30			
	B119—E99		17	5541 E of	31			
	B119—E100		17	5541 E. of	32			
	B119—E101		17	5541 E. of	33			
	B119—E102		17	5541 E. of	34			
	B119—E103		17	5541 E. of	35			
	B119—E104			5541 E. of	36			
	B119—E105		17	5541 E. of	37			
	B119—E106		17	5541 E. of	42			
	B119—E107		17	5541 E. of	47			
	B119—E108		17	5541 E. of	51			
	B119—E109		17	5541 E. of	53			
	B119—E110		17	5541 E. of	54			
	B119—E111		17	5541 E. of	65			
	B119—E112		17	5541 E. of	56			
	B119—E113		17	5541 E. of	57			
	B119—E114		17	5541 E. of	58			
	B119—E115		17	5542 E. of	8			
	B119—E116		17	5542 E. of	72			
	B119—E117		17	5549 E. of	66			
	B119—E118		17	5549 E. of	37			
	B119—E119		17	5549 E. of	39			
	B119—E120		17	5557 E. of	24			
	B119—E121		17	5722 E. of	60			
	B119—E122		17	5723 E of	6			
	B119—E123		18	5794 E. of	48			
	B119—E124		18	5802 E. of	43			
	B119—E125		18	5810 E. of	44			
	B119—E126		20	6577 E. of	5			
	B119—E127		20	6577 E. of	9			
	B119—E128		20	6577 E. of	16			
	B119—E129		20	6577 E. of	20			
	B119—E130		20	6577 E. of	22			
	B119—E131		20	6577 E. of	24			
	B119—E132		20	6577 E. of	25			
	B119—E133		20	6577 E. of	26			
	B119—E134		20	6577 E. of	28			
	B119—E135		20	6577 E. of	32			
	B119—E136		20	6577 E. of	33			
	B119—E137		20	6577 E. of	35			
	B119—E138		20	6577 E. of	36			
	B119—E139		20	6577 E. of	37			
	B119—E140		20	6577 E. of	38			
	B119—E141		20	6577 E. of	39			
	B119—E142		20	6577 E. of	40			
	B119—E143		20	6577 E. of	41			
	B119—E144		20	6577 E. of	42			
	B119—E145		20	6577 E. of	43			
	B119—E146		20	6577 E. of	44			
	B119—E147		20	6577 E. of	46			
	B119—E148		20	6577 E. of	47			
	B119—E149		20	6577 E. of	48			
	B119—E150		20	6577 E. of	49			
	B119—E151		20	6577 E. of	50			
	B119—E152		20	6577 E. of	51			
	B119—E153		20	6577 E. of	64			
	B119—E155		20	6577 E. of	67			
	B119—E156		20	6577 E. of	68			
	B119—E157		20	6577 E. of	69			
	B119—E158		20	6577 E of	70			
	B119—E159		20	6577 E. of	71			
	B119—E160		20	6577 E. of	73			
	B119—E161		20	6577 E. of	74			
	B119—E162		20	6577 E. of	75			
	B119—E163		20	6577 E. of	78			
	B119—E164		20	6577 E. of	79			
	B119—E165		20	6577 E. of	80			

Owner or Occupant	Sub-Identification	Size of Lot	Section	Block	Lot	Identification Number	Value of Real Estate Unimproved	Value of Real Estate With Improvements Thereon
M. Y. C. Transit Authority (BMT Div.)—(Cont.)	B119—E166		20	6577 E. of	81			
	B119—E167		20	6577 E. of	82			
	B119—E168		20	6577 E. of	83			
	B119—E169		20	6577 E. of	84			
	B119—E170		20	6577 E. of	86			
	B119—E171		20	6577 E. of	87			
	B119—E172		20	6577 E. of	88			
	B119—E173		20	6577 E. of	90	B119	224,355	224,355
	B119—E174		20	6577 E. of	93			
	B119—E175		20	6649 E. of	28			
	B119—E176		20	6649 E. of	29			
	B119—E177		20	6649 E. of	31			
	B119—E178		20	6649 E. of	32			
	B119—E179		20	6649 E. of	34			
	B119—E180		20	6649 E. of	35			
	B119—E181		20	6649 E. of	36			
	B119—E182		20	6649 E. of	39			
	B119—E183		20	6649 E. of	41			
	B119—E184		20	6649 E. of	42			
	B119—E185		20	6649 E. of	43			
	B119—E186		20	6649 E. of	44			
	B119—E187		20	6649 E. of	45			
	B119—E188		20	6649 E. of	46			
	B119—E189		20	6649 E. of	51			
	B119—E190		20	6649 E. of	52			
	B119—E191		20	6649 E. of	53			
	B119—E192		20	6649 E. of	54			
	B119—E193		20	6649 E. of	55			
	B119—E194		20	6649 E. of	56			
	B119—E195		20	6649 E. of	57			
	B119—E196		20	6649 E. of	58			
	B119—E197		20	6649 E. of	59			
	B119—E198		20	6649 E. of	60			
	B119—E199		20	6649 E. of	61			
	B119—E200		20	6649 E. of	62			
	B119—E201		20	6649 E. of	63			
	B119—E202		20	6649 E. of	64			
	B119—E203		20	6649 E. of	65			
	B119—E204		20	6649 E. of	66			
	B119—E205		20	6649 E. of	67			
	B119—E206		20	6649 E. of	69			
	B119—E207		20	6649 E. of	70			
	B119—E208		20	6649 E. of	71			
	B119—E209		20	6649 E. of	72			
	B119—E210		20	6649 E. of	73			
	B119—E211		20	6649 E. of	74			
	B119—E212		20	6649 E. of	75			
	B119—E213		21	7143 E. of	48			
	B119—E214		21	7143 E. of	53			
	B119—E215		21	7143 E. of	54			
	B119—E216		21	7143 E. of	55			
	B119—E217		21	7143 E. of	56			
	B119—E218		21	7143 E. of	57			
	B119—E219		21	7098 E. of	51			
	B119—E220		16	5201 E. of	25			
	B119—E221		16	5201 E. of	27			
	B119—E222		16	5201 E. of	33			
	B119—E223		16	5201 E. of	38			
	B119—E224		16	5158 E. of	15			
	B119—E225		16	5145 E. of	53			
	B119—E226		16	5179 E. of	1			
	B119—E227		16	5179 E. of	51			
	B119—E228		16	5179 E. of	53			
	B119—E229		16	5179 E. of	55			
	B119—E230		16	5179 E. of	67			
	B119—E231		16	5179 E. of	59			
	B119—E232		16	5179 E. of	61			
	B119—E233		16	5179 E. of	63			
	B119—E234		16	5179 E. of	65			
	B119—E235		16	5179 E. of	67			
	B119—E236		16	5179 E. of	70			
	B119—E237		16	5179 E. of	72			
	B119—E238		16	5179 E. of	74			
	B119—E239		16	5179 E. of	77			
	B119—E240		16	5179 E. of	79			
	B119—E241		16	5179 E. of	81			
	B119—E242		4	1142 E. of	34			
	B119—E243		16	5201 E. of	57			
	B119—E244		12	3689 E. of	129			
	B119—E245		16	5079 E. of	17			
	B119—E246		21	7098 E. of	52			
	B119—E247		21	7098 E. of	53			
	B119—E248		21	7098 E. of	54			
	B119—E249		21	7279 E. of	24			
	B119—E250		20	6691 E. of	60			
	B119—E251		21	7279 E. of	278			
	B119—E252		21	7098 E. of	74			
	B119—E253		21	7266 E. of	290			
	B119—E254		11	3474 E. of	47			
	B119—E255		13	4213 E. of	33			
	B119—E256		11	3476 E. of	14			
	B119—E257.2		18	5818 E. of	5			
	B119—E257.3		18	5818 E. of	4			
	B119—E258		17	5734 E. of	12			
	B119—E259		1	132 E. of	23			
	B119—E262		7	2079 E. of	1			
	B119—E264		7	2093 E. of	56			
	B119—E265		7	2095 E. of	1			
	B119—E266		7	2095 E. of	45			
	B119—E267		7	2016 E. of	56			
	B119—E268		4	1126 E. of	57			
	B119—E269		4	1134 E. of	67			
	B119—E270		11	3469 E. of	1			
City of New York (Borough President)	.....	Highway bridges across former New York Rapid Transit:						
		Montgomery st.						
	BB119—33 ▲	Albemarle rd.						
	BB119—36 ▲	Cortelyou rd.						
	BB119—37 ▲	Dorchester rd.						
	BB119—38 ▲	Ditmas ave.						
	BB119—39 ▲	Newkirk ave.						
	BB119—40 ▲	Foster ave.						
	BB119—42 ▲	Glenwood rd.						
		5th ave.						
		7th ave.						

Owner or Occupant	Sub-Identification	Size of Lot	Section	Block	Lot	Identification Number	Value of Real Estate Unimproved	Value of Real Estate With Improvements Thereon
N. Y. C. Transit Authority (BMT Div.) —(Cont.)		8th ave.						
		11th ave.						
		Sterling pl.						
		St. Johns pl.						
		Eastern pkway.						
		Washington ave.						
	BB119—20 A	Empire blvd.						
	BB119—21 A	Flatbush ave.						
	BB119—23 A	Lincoln rd.						
	BB119—24 A	Parkside ave.						
	BB119—25 A	Ocean ave.						
	BB119—26 A	Woodruff ave.						
	BB119—27 A	Crooke ave.						
	BB119—28 A	Caton ave.						
	BB119—29 A	St. Paul pl.						
	BB119—31 A	Church ave.						
	BB119—35 A	Beverly rd.				BB119	.....	995,000
		2d ave.						
		3d ave.						
		4th ave.						
		Ft. Hamilton ave.						
		18th ave.						
		22d ave.						
		Kings Highway						
		86th st.						
		Avenue T						
		Avenue S						
		Avenue R						
		Avenue Q						
		Avenue P						
		Avenue O						
		Lincoln pl.						
		New Utrecht ave.						
		62d st. and 14th ave.						
		15th ave.						
		16th ave.						
		17th ave.						
		19th ave.						
		20th ave.						
		21st ave. and 64th st.						
		65th st.						
		Avenue U						
		Union st.						
		President st.						
		Crown st.						
	.....	Railroad bridges, tracks, etc., across:						
N. Y. C. Transit Authority (BMT Div.),	C119 BB	Atlantic ave., over L.I.R.R. Co.						
	C119—42 C	Avenue H						
	C119—44 A	Avenue J						
	C119—45 A	Avenue K						
	C119—46 A	Avenue L						
	C119—48 A	Avenue N						
	C119—49 A	Avenue O						
	C119—50 A	Avenue P						
	C119—53 A	Avenue R						
	C119—54 A	Avenue S						
	C119—55 A	Avenue T						
	C119—56 A	Avenue U						
	C119—57 A	Avenue V						
	C119—60 A	Avenue Y				C119	.....	610,000
	C119—68 A	Neptune ave.						
	C119—172 C	New Lots ave.						
	C119—204 A	Neptune ave.						
	C119 K	Ocean pkway.						
	C119 K	Ocean pkway.						
	C119 L	W. 1st st.						
	C119 M	W. 3d st.						
	C119 J	Coney Island ave.						
	C119 O	W. 8th st.						
	C119 P	W. 12th st.						
	C119 R	W. 15th st.						
	C119—47 H	Avenue M (outside of old Elm ave.)						
	C119—51 B	Kings Highway (widened part)						
		E. 14th st. (Brighton Line)						
	C119—211 A	Atlantic ave. (at East New York over L. I. R. R.)						
		DeWitt ave.						
		Linden blvd.						
		Avenue Z						
	C119—158 A	Rockaway pkway. (cable across)						
	C119—159 A	Glenwood rd. (cable across)						
	C119—160 A	E. 96th st. (cable across)						
	C119—161 A	Conklin ave. (cable across)						
	C119—162 A	Flatlands ave. (cable across)						
	C119—163 A	Avenue J (cable across)						
New York City Transit Authority (BMT Div.), 68-70 S. 6th st.	.....	50 x 103	tr.	8	2470	13	E119—1	8,500	471,000
New York City Transit Authority (BMT Div.), 1547 Gates ave.	.....	40 x 106' 4"	tr.	11	3337	31	E119—2	12,000	400,000
New York City Transit Authority (BMT Div.), 3040-48 Fulton st.	.....	48' 10½" x 111' 3½"	tr.	13	3967	31	E119—3	6,500	234,000
New York City Transit Authority (BMT Div.), 416-418 64th st.	.....	65 x 116		18	6818	12	E119—4	15,000	410,000
New York City Transit Authority (BMT Div.), 1038 W. 7th st.	.....	57' 6" x 100		21	7081	42	E119—5	15,000	544,000
New York City Transit Authority (BMT Div.), Glendwood rd. and E. 101st st.	.....	200 x 614' 0⅝"	tr.	24	8170	1	E119—6	52,000	65,000
New York City Transit Authority (BMT Div.), Farragut rd. and E. 100th st.	.....	486' 4¼" x 230	tr.	24	8169	13	E119—7	30,500	44,000
New York City Transit Authority (BMT Div.), Farragut rd. and E. 99th st.	.....	366' 6½" x 139	tr.	24	8168	46	E119—8	20,000	22,000
New York City Transit Authority (BMT Div.), Farragut rd. and E. 99th st.	.....	318' 4¾" x 121	tr.	24	8168	11	E119—9	16,000	17,600
New York City Transit Authority (BMT Div.), Glenwood rd. and E. 98th st.	.....	290' 6⅞" x 270	tr.	24	8167	11	E119—10	26,500	30,500
New York City Transit Authority (BMT Div.), Glenwood rd. and E. 98th st.	.....	160' 10¾" x 108' 8"	tr.	24	8166	60	E119—11	8,600	10,700
New York City Transit Authority (BMT Div.), E. 100th st., north of Glenwood rd.		44' 5¼" x 139		24	8168	65	E119—12	2,500	2,500
New York City Transit Authority (BMT Div.), Farragut rd., west of E. 102d st.	.....	86' 5" x 95	tr.	24	8170	86	E119—14	1,900	1,900
New York City Transit Authority (BMT Div.), Carroll st. and Franklin ave.	.....	250 x 82	tr.	4	1189	31	E127—2	65,000	145,000
New York City Transit Authority (BMT Div.), 2026 Coney Island ave.	.....	50 x 100		20	6666	20	E127—3	23,000	149,900

Owner or Occupant	Sub-identification	Size of Lot	Section	Block	Lot	Identification Number	Value of Real Estate Unimproved	Value of Real Estate With Improvements Thereon
Long Island R. R. Co	.....	Foundations, structures, tracks and appurtenances, formerly assessed as special franchise:						
		Atlantic ave.—former 141AD						
	141—48A	Elderts lane	under crossing					
	141—1.5A	6th ave.	under and over crossing					
	141—2A	Carlton ave	under crossing					
		Signal platforms on El structure over Atlantic ave. at:						
	141—2.1A	Atlantic and Vanderbilt aves.						
	141—2.1A	Atlantic and Carlton aves.						
		Block signals overhanging Atlantic ave. between:						
	141—2.2A	Bedford ave. and Elderts lane						
	141—45A	Atlantic and Nostrand aves.						
		Bushwick Branch—former 141BB						
	141—13A	Morgan ave.	grade crossing					
	141—13C	Varick ave.	grade crossing					
	141—13E	Meserole st	grade crossing					
	141—G	Gardner ave.	grade crossing					
	141—H	Meserole st	grade crossing					
	141—H	Meserole st. siding	grade crossing					
	141—J	Stagg st.	grade crossing					
		Manhattan Beach Branch—former 141MB						
	141—933A	Kings hway.	over crossing					
	141—952A	E. 92d st.	over crossing					
	141—960A	Rockaway ave.	over crossing					
	141—972A	New Lots ave.	over crossing			141	.....	*733,600
	141—972B	New Lots ave.	over crossing					
	141—1036A	Norman pl.	tunnel across					
	141—1037A	Broadway	tunnel across					
	141—1038A	Eastern pkway.	tunnel across					
	141—1039A	Bushwick ave.	tunnel across					
	141—1040A	De Salcs pl.	tunnel across					
	141—13G	Stewart ave.	grade crossing					
	141—995A	Palmetto st.	grade crossing					
	141—996A	Myrtle and Gates aves.	grade crossing					
	141—1014A	Flushing ave.	grade crossing					
	141—1018A	Johnson ave.	grade crossing					
	141—1019A	Varick ave.	grade crossing					
	141—801A	1st ave.	under crossing					
	141—803A	2d ave	under crossing					
	141—804A	3d ave.	under crossing					
	141—805A	4th ave.	under crossing					
	141—816A	Ft. Hamilton pkway.	under crossing					
	141—824A	60th st.	under crossing					
	141—832A	53d st.	under crossing					
	141—841A	McDonald ave.	under crossing					
	141—845A	Ocean pkway.	under crossing					
	141—850A	Coney Island ave.	under crossing					
	141—899A	Ocean ave.	under crossing					
	141—910A	Flatbush ave.	under crossing					
	141—974A	Liberty ave.	under crossing					
	141—984A	Furman ave.	tunnel across					
	141—1033A	East N. Y. ave.	tunnel across					
	141—1038B	Atlantic ave.	tunnel across					
	141—1034A	Herkimer st.	tunnel across					
	141—1035A	Fulton st.	tunnel across					
The Long Island Railroad Co.		Foundations, sub and superstructures:						
	A141—1	337' 1" x 400' 3"		lr.	7	2001	1Ex.E	
	A141—1 1	200 x 509' 8"		lr.	4	1119	7	
	A141—2	200 x 825		lr.	4	1120	1	
	A141 2 1	750 x 200		lr.	4	1121	1	
	A141—3.1	89' 11" x 24' 10⅞"		lr.	5	1437	26Ex.E.	
	A141—3.2	86' 1⅞" x 34' 6"		lr.	5	1437	69Ex E.	
	A141—4	84' 1⅝" x 188' 4"		lr.	12	3680	22Ex E.	
	A141—9	501 x		lr.	10	3056	32Ex.E.	
	A141—11	66± x 416±		lr.	10	2970	24	
	A141—13	85 x 460		lr.	10	2978	41	
	A141—14	80 x 460		lr.	10	2977	35	
	A141—15	55 x 460			10	2976	43	
	A141—16	66 x		lr.	10	2974	105	
	A141—500	149 x 400			12	3730	1	
	A141—501	149 x 430		lr.	12	3747	16	
	A141—502	25' 2¼" x 500			12	3764	1	
	A141—504	149 x 240		lr.	12	3798	1Ex.E.	
	A141—505	149 x 570			12	3815	1Ex E.	
	A141—506	154 x 570			12	3832	1	
	A141—507	154 x 624' 10"		lr.	12	3849	1	
	A141—510	26' 5⅛" x		lr.	23	7579	10	
	A141—520	417' 6" x		lr.	18	5804	9Ex E.	
	A141—521	410 x 700' 5¼"		lr.	18	5806	11Ex.E.	
	A141—522	237± x 863' 9¾"		lr.	12	3644	1	
	A141—523	111' 4¼" x 109' 10¼"		lr.	12	3864	18	
	A141—524	55' 6½" x 90		lr.	12	3864	2	
	A141—525	707' 5½" x		lr.	12	3871	17	
	A141—801	147' 6" x		lr.	18	5804	2	
	A141—803	180 x 700		lr.	18	5806	2Ex.E.	
	A141—804	175 x 670		lr.	18	5825	1Ex.E.	
	A141—805	160 x 583		lr.	18	5826	1	
	A141—806	164 x 107' 10"		lr.	18	5827	1	
	A141—807	104' 6⅝" x 332' 7⅝"		lr.	18	5818	47	
	A141—809	700 x 375' 0¾"		lr.	18	5810	44Ex.E.	
	A141—811	143' 0⅛" x		lr.	18	5802	43Ex E.	
	A141—814	243' 6¾" x		lr.	18	5794	43Ex.E.	
	A141—815	138' 9¾" x 700		lr.	17	5721	5	
	A141—816	117' 6" x 488' 3⅛"		lr.	17	5722	5	
	A141—817	110' 1¼" x 119' 5¼"		lr.	17	5722	60Ex.E.	
	A141—818	117' 6" x 700		lr.	17	5723	6Ex.E.	
	A141—819	125 x 700		lr.	17	5724	6	
	A141—820	125 x 700			17	5725	6	
	A141—821	125 x 700		lr.	17	5726	6	
	A141—822	96' 8" x 47' 8½"		lr.	17	5727	5	
	A141—823	95' 2¾" x		lr.	17	5727	14	
	A141—824	84' 3½" x 360' 5⅝"		lr.	17	5516	1	
	A141—825	115' 4¾" x 123' 8"		lr.	17	5509	41	
	A141—826	134' 2½" x 280' 11⅝"		lr.	17	5503	1	
	A141—827	126' 5¾" x 280' 9¼"		lr.	17	5497	28	
	A141—828	128' 4⅞" x 455		lr.	17	5402	41	
	A141—830	129' 5½" x 258		lr.	17	5490	2	
	A141—831	126' 1¼" x 289' 9⅛"		lr.	17	5486	23	
	A141—832	100' 0½" x 20' 0¼"		lr.	17	5479	56	
	A141—833	39' 10½" x		lr.	17	5473	43	
	A141—834	151' 1⅝" x 63' 9⅞"		lr.	17	5474	6	
	A141—835	115' 11⅛" x		lr.	17	5468	20	
	A141—836	116' 6⅞" x		lr.	17	5461	31	
	A141—837	110' 4¼" x 48' 5¾"		lr.	17	5456	42	

* Indicates partial exemption.

Owner or Occupant	Sub-Identification	Size of Lot	Section	Block	Lot	Identification Number	Value of Real Estate Unimproved	Value of Real Estate With Improvements Thereon
The Long Island Railroad Co.—(Cont.)								
	A141—838	147' 4½" x 469' 0⅝" tr.	17	5437	07			
	A141—841	410 x tr.	20	6499	22			
	A141—845	92' 6" x 770' 9" tr.	20	6503	40			
	A141—846	75 x 280	20	6509	20			
	A141—847	75 x 301	20	6510	21			
	A141—848	90 x 260	20	6511	19			
	A141—849	90 x 260	20	6512	19			
	A141—850	90 x 230	20	6513	19			
	A141—851	77' 0" x 200	20	6695	20			
	A141—852	77' 6" x 200	20	6696	20			
	A141—853	77' 6" x 260	20	6697	20			
	A141—854	77' 0" x 260	20	6698	20			
	A141—855	110 x 260 tr.	20	6699	20			
	A141—856	110 x 270	20	6700	20			
	A141—895	118' 6" x 270 tr.	20	6701	59			
	A141—898	137' 6" x 265 tr.	20	6702	26			
	A141—899	117' 6" x 286' 6⅝"	20	6703	30			
	A141—900	110 x 240	23	7566	27			
	A141—901	110 x 260	23	7567	27			
	A141—902	110 x 260	23	7568	27			
	A141—903	110 x 260	23	7569	27			
	A141—904	110 x 270	23	7570	27			
	A141—905	110 x 270	23	7571	27			
	A141—906	110 x 260	23	7572	27			
	A141—907	110 x 260	23	7573	27			
	A141—908	110 x 260 tr.	23	7573	27			
	A141—909	197' 11⅝" x tr.	23	7575	27			
	A141—910	135 x tr.	23	7576	27			
	A141—911	135 x tr.	23	7577	50			
	A141—912	435' 9¾" x tr.	23	7578	36			
	A141—913	255' 4½" x tr.	23	7579	24			
	A141—914	142' 5¼" x tr.	23	7580	26			
	A141—915	142' 5¼" x tr.	23	7581	27			
	A141—916	144 x tr.	23	7582	29			
	A141—917	138' 8½" x tr.	23	7583	31			
	A141—918	138' 8½" x tr.	23	7742	33			
	A141—919	118' 11" x tr.	23	7743	37			
	A141—919.1	56' 7½" x 100 tr.	23	7744	42			
	A141—920	145 x 97' 6" tr.	23	7724	73			
	A141—921	40 x 123' 5" tr.	23	7725	9			
	A141—922	137' 1⅝" x tr.	23	7726	14			
	A141—923	230' 3" x tr.	23	7727	20			
	A141—924	230' 10¾" x tr.	23	7728	29			
	A141—925	413' 4½" x tr.	23	7729	35			
	A141—929	240' 1¼" x tr.	15	4786	81			
	A141—933	161' 2" x 810' 2¼" tr.	24	7969	23			
	A141—934	201' 7¾" x tr.	24	7940	25			
	A141—940	170 x 1113 tr.	24	7932	82			
	A141—942	190' 10¾" x 307' 8¼" tr.	24	7918	20			
	A141—944	143' 3½" x tr.	24	7920	90			
	A141—948	122' 6" x 720 tr.	24	7924	88			
	A141—951	122' 6" x 200 tr.	24	8116	20			
	A141—952	122' 6" x 200 tr.	24	8117	20			
	A141—953	142' 6" x 200 tr.	24	8118	20			
	A141—954	132' 2½" x tr.	24	8119	20			
	A141—955	152' 8" x tr.	24	8120	18			
	A141—956	122' 6" x 200 tr.	24	8121	21			
	A141—957	130 x 200 tr.	24	8122	21			
	A141—958	130 x 220 tr	24	8123	22			
	A141—960	130 x 366' 10⅛" tr.	12	3650	21			
	A141—961	155' 10⅝" x 1123' 8⅞" tr.	12	3644	117			
	A141—970	163' 11¼" x 1200± tr	12	3771	7			
	A141—972	116' 5⅞" x tr.	12	3864	1			
	A141—973	72' 4" x 400 tr.	12	3713	38Ex.E.			
	A141—974	78' 10" x 400	12	3696	17Ex.E.			
	A141—975	90 x 637' 3½" tr.	12	3079	32Ex.E.			
	A141—985	40' 2⅝" x tr.	11	3462	29Ex.E.			
	A141—980	82 x 103' 2¾" tr.	11	3457	39Ex.E			
	A141—987	149' 0" x 38' 10½" tr.	11	3458	1Ex.E.			
	A141—988	120 x tr.	11	3452	35Ex E			
	A141—989	91 x tr.	11	3475	60Ex.E.			
	A141—991	144 x tr.	11	3449	1Ex E.			
	A141—992	30 x 200	11	3379	29			
	A141—995	30 x 720 tr.	11	3354	11			
	A141—996	20 x 146' 8⅝" tr.	11	3345	25	A141	*4,900,000	7,687,400
	A141—999	40 x 200	11	3328	24			
	A141—1001	40 x 200	11	3310	29			
	A141—1004	40 x 200	11	3280	26			
	A141—1014	40 x 168' 4¾" tr.	11	3167	24			
	A141—1015	36' 1" x 49' 7½" tr.	10	3007	1			
	A141—1018	720 x tr.	10	2994	1Ex.E			
	A141—1018	44' 3" x tr.	10	2994	9Ex E			
	A141—1019	61' 9½" x 167' 9" tr.	10	2987	3			
	A141—1021	670' 7¼" x 45' 3¼" tr.	12	3679	35Ex E			
	A141—1022	45' 3¼" x 400' 2⅝" tr.	12	3606	26Ex.E.			
	A141—1023	45' 3¼" x 400 tr.	12	3713	26Ex.E			
	A141—1024	69' 6" x 400 tr.	12	3730	25Ex E.			
	A141—1025	69' 6" x 400 tr.	12	3747	25			
	A141—1026	69' 6" x 500	12	3764	30			
	A141—1027	69' 6" x 500	12	3781	30			
	A141—1028	09' 6" x 535	12	3798	30Ex.E.			
	A141—1029	69' 6" x 570	12	3815	30Ex.E.			
	A141—1030	69' 6" x 535 tr.	12	3832	30			
	A141—1031	82' 8⅞" x 535 tr.	12	3840	30			
	A141—1041	100 x tr.	11	3447	37			
	A141—1056	30 x 260	11	3386	41			
	A141—1057	30 x 260	11	3393	36			
	A141—1058	30 x 260 tr.	11	3400	35			
	A141—1059	30 x 260 tr.	11	3407	27			
	A141—1060	30' 4" x 230 tr.	11	3413	100			
The Long Island Railroad Co.		Land and improvements not used by a railroad company for purposes of transportation:						
	NT141—9	Buildings, sidetracks, etc.						
		501 x tr.	10	3056	32 Ex.E.			
	NT141—520	Pier						
		417 x tr.	18	5804	9 Ex.E.			
	NT141—814	Old engine house						
		243 x tr.	18	5794	43 Ex.E.			
	NT141—841	Signboard						
		410 x tr.	20	6499	22			
		137 x 265 tr.	20	6702	26			
	NT141—944	Track hopper						
		143 x tr.	24	7920	90			
	NT141—825.1	Shed						
		36 x 36 tr.	17	5510	10			

* Indicates partial exemption.

Exempt Property

Owner or Occupant	Sub-Identification	Size of Lot	Section	Block	Lot	Identification Number	Value of Real Estate Unimproved	Value of Real Estate With Improvements Thereon
The Long Island Railroad Co.—(Cont.)		Improvements not used by a railroad company for purposes of transportation located on lots as follows:						
	NT141—1	Elevators, buildings, etc	7	2001	1 Ex.E.			
	NT141—1.1	Platform and signboards	4	1119	7			
	NT141—2.1	Signboard	4	1121	1			
	NT141—4	Buildings	12	3680	22 Ex.E.			
	NT141—13	Fence and gates	10	2978	41			
	NT141—500	Building and signboards	12	3730	1			
	NT141—502	Store building, part, wall, etc.	12	3764	1			
	NT141—504	Unloading facilities	12	3708	1 Ex.E.			
	NT141—510	Gas station and signboard	23	7570	10			
	NT141—522	Signboard	12	3644	1			
	NT141—523	Signboards	12	3864	18			
	NT141—524	Signboards	12	3864	2	NT141	*155,500	*587,300
	NT141—806	Lunchroom and signboards	18	5827	1			
	NT141—807	Signboard	18	5818	47			
	NT141—815	Signboard	17	5721	5			
	NT141—816	Signboard	17	5722	5			
	NT141—817	Signboards	17	5722	60 Ex.E.			
	NT141—819	Signboards	17	5724	6			
	NT141—823	Signboard	17	5727	14			
	NT141—824	Sheds	17	5516	1			
	NT141—834	Signboard	17	5474	6			
	NT141—837	Wooden walkway	17	5456	42			
	NT141—838	Elevator shaft and walk	17	5457	67			
	NT141—910	Paving	23	7567	27			
	NT141—911	Auto laundry	23	7577	50			
	NT141—912	Signboards	23	7578	38			
	NT141—919.1	Signboard	23	7744	42			
	NT141—920	Gas station	23	7724	73			
	NT141—929	Sidetrack and signboards	15	4786	81			
	NT141—933	Signboard	24	7969	23			
	NT141—940	Sidetrack	24	7932	82			
	NT141—942	Track hopper	24	7918	26			
	NT141—948	Track hopper and signboards	24	7924	88			
	NT141—951	Signboards	24	8116	20			
	NT141—955	Track hopper	24	8120	18			
	NT141—960	Signboard	12	3650	21			
	NT141—961	Signboards	12	3644	117			
	NT141—970	Signboards	12	3871	7			
	NT141—972	Signboards	12	3864	1			
	NT141—975	Concrete platforms	12	3679	32 Ex.E.			
	NT141—995	Concrete platforms	11	3354	11			
	NT141—996	Fence	11	3345	25			
	NT141—999	Fences	11	3328	24			
	NT141—1001	Coal elevator, scales, etc.	11	3310	29			
	NT141—1004	Platform and fences	11	3280	26			
	NT141—1014	Building and track	11	3167	24			
	NT141—1021	Signboards	12	3679	35 Ex.E.			
	NT141—1060	Siding	11	3413	100			
The Long Island Railroad Co.		Railroad bridges across:						
	B141—925 A	Glenwood Road						
	B141—920 A	Utica ave.						
	B141—933 B	Kings highway						
	B141—940 A	Ralph ave.				B141	.....	*670,900
	B141—942 A	E. 83d st.						
	B141—952 A	E. 92d st. (part)						
	B141—954 A	E. 94th st.						
	B141—970 A	Linden blvd.						
	B141—088A	Central ave.						
City of New York (Borough President)	.....	Highway bridges across L. I. R. R.						
	BB141—1	6th ave.						
	BB141—2	Carlton ave.						
	BB141—11	Scott ave.—O.G. foot				BB141	.....	1,800,000
	BB141—47	Atlantic ave.—O.G. foot						
	BB141—48	Atlantic ave.—O.G. hwy.						
	BB141—48.1	Atlantic ave.—U.G. foot						
The Long Island Railroad Co.	C141 A	Concrete wall south side of Atlantic ave from the east line of 6th ave. to a point 400 feet east						
	C141 B	Concrete wall south side of Atlantic ave. from west line of 6th ave. to 80 feet east of 5th ave.						
	C141 C	Concrete wall north side of Pacific st. from east line of Carlton ave. to west line of Vanderbilt ave., 820 feet concrete fence						
	C141 D	Concrete wall southwest corner Atlantic and Vanderbilt aves., then northeast to right-of-way						
		150 feet concrete roofing						
		180 feet concrete fence				C141	.....	*549,800
	C141 E	Concrete wall north side of Pacific st. between 6th ave. and Carlton ave., 820 feet of concrete fence						
	C141 F	Concrete wall north side of Pacific st., 100 feet east of 5th ave. to west line of 6th ave. and 480 feet of concrete fence						
	C141 G	Concrete wall south side of Hanson pl. between Fort Greene pl. and Flatbush ave.						
	C141 H	Sub surface construction Atlantic ave. outside of 30-foot strip from 180 feet east of South Elliott pl. to the east line of Flatbush ave. and between building line of Atlantic ave. or in the vicinity of L. I. R. R. station						
The Long Island Railroad Co.	...	Tracks, tunnel and appurtenances:						
	D141—E2	.....	6	1546	E. of 1			
	D141—E3	.....	6	1546	E. of 1			
	D141—E4	.....	11	3452	E. of 1			
	D141—E5	.....	11	3472	E. of 1			
	D141—E6	.....	11	3472	E. of 12			
	D141—E7	.....	11	3472	E. of 105			
	D141—E8	.....	11	3472	E. of 108			
	D141—E10	.....	11	3467	E. of 12			
	D141—E11	.....	4	1121	E. of 42	D141	26,800	*211,600
	D141—E12	.....	5	1437	E. of 30			
	D141—E13	.....	6	1544	E. of 25			
	D141—E14	.....	6	1575	E. of 1			
	D141—E15	.....	11	3468	E. of 41			
	D141—E16	.....	11	3468	E. of 34			
	D141—E17	.....	11	3468	E. of 28			
	D141—E18	.....	11	3467	E. of 1			
	D141—E19	.....	11	3462	E. of 28			
	D141—E20	.....	11	3337	E. of 1			
	D141—E21	.....	11	3319	E. of 25			
	D141—E22	.....	6	1540	E. of 82			
	D141—E23	.....	11	3290	E. of 23			
	D141—E24	.....	11	3470	E. of 19			
	D141—E25	.....	11	3301	E. of 26			
	D141—E26	.....	6	1554	E. of 16			

* Indicates partial exemption.

Owner or Occupant	Sub-Identification	Size of Lot	Section	Block	Lot	Identification Number	Value of Real Estate Unimproved	Value of Real Estate With Improvements Thereon
The Long Island Railroad Co., 1020 Atlantic ave. ..... State of New York (Pub. Serv. Comm.)	.....	52 8" x 100	4	1125	20	E141—1	*18,300	*255,600
		Land for streets: Atlantic Ave. Elimination						
	P141—3.1	114' 1" x 13' 6½" ir.	5	1437	25			
	P141—3.2	25 x 21 ir.	5	1437	29			
	P141—3.3	12' 9" x 39' 5½" ir.	5	1437	70			
	P141—E3.4	.....	5	1437 E. of	26	P141	4,075	4,075
	P141—E3.5	.....	5	1437 E. of	69			
	P141—4.1	70' 4½" x 22' 5" ir.	12	3680	30 Ex.E.			
	P141—975.1	35' 6⅝" x 13' 10⅛" ir.	12	3679	33			
	P141—E975.2	.....	12	3679 E. of	32			
	P141—1021.1	25 x 27' 0¼" ir.	12	3679	36			
The Long Island Railroad Co.	.....	Track and structures across:						
	S141—500A	Pitkin ave.						
	S141—502A	Sutter ave.						
	S141—503A	Blake ave.						
	S141—504A	Dumont ave.						
	S141— 801A	1st ave., undercrossing						
	S141— 807A	5th ave., undercrossing						
	S141— 809A	6th ave., undercrossing						
	S141— 811A	7th ave., undercrossing						
	S141— 814A	8th ave., undercrossing						
	S141— 815A	9th ave., undercrossing						
	S141— 817A	10th ave., undercrossing						
	S141— 818A	11th ave., undercrossing						
	S141— 819A	12th ave., undercrossing						
	S141— 820A	13th ave., undercrossing						
	S141— 821A	14th ave., undercrossing						
	S141— 823A	15th ave., undercrossing						
	S141— 824A	16th ave., undercrossing				S141	.....	*211,300
	S141— 826A	58th st., undercrossing						
	S141— 827A	57th st., undercrossing						
	S141— 828A	17th ave., crossing						
	S141—832A	53d st.						
	S141—833A	18th ave.						
	S141— 834A	52d st., undercrossing						
	S141— 835A	51st st., undercrossing						
	S141— 837A	19th ave., undercrossing						
	S141— 841A	E. 3d st., undercrossing						
	S141—973A	Glenmore ave.						
	S141—984A	Furman ave.						
	S141—986A	Granite st.						
	S141—987A	Evergreen ave.						
	S141—990A	Wilson ave.						
	S141—991A	Knickerbocker ave.						
	S141— 992A	Cornelia st., grade crossing						
	S141— 993A	Putnam ave., grade crossing						
	S141— 997A	Linden st., grade crossing						
	S141— 999A	Grove st., grade crossing						
	S141—1000A	Ralph ave., grade crossing						
	S141—1001A	Bleeker st., grade crossing						
	S141—1002A	Greene ave., grade crossing						
	S141—1003A	Harmon st., grade crossing						
	S141—1014A	Stewart ave.						
	S141—1030A	Newport ave.						
	S141—1034A	Atlantic ave.						
	S141—1036A	Conway st. (formerly)						
	S141—1036B	Truxton st.						
	S141—1036B	Truxton st.						
City of New York (Borough President)		Highway bridges across Long Island Railroad:						
	BB146—500	Pitkin ave.						
	BB146—501	Belmont ave.						
	BB146—502	Sutter ave.						
	BB146—503	Blake ave.						
	BB146—505	Livonia ave.						
	BB146—803	2d ave.						
	BB146—804	3d ave.						
	BB146—805	4th ave.						
	BB146—807	5th ave.						
	BB146—809	6th ave.						
	BB146—811	7th ave.						
	BB146—814	8th ave.						
	BB146—816	Ft. Hamilton pkway.						
	BB146—818	11th ave.						
	BB146—820	13th ave.						
	BB146—821	14th ave.						
	BB146—822	New Utrecht ave.						
	BB146—823	15th ave.						
	BB146—824	60th st.						
	BB146—826	16th ave.						
	BB146—830	17th ave.				BB146	.....	2,100,000
	BB146—834	18th ave., 53d st., New Utrecht rd.						
	BB146—835	52d st.						
	BB146—837	50th st.						
	BB146—841	McDonald ave.						
	BB146—845	E. 3d st.						
	BB146—846	Ocean pkway.						
	BB146—851	Coney Island ave.						
	BB146—854	E. 14th st.						
	BB146—855	E. 15th st.						
	BB146—898	E. 18th st.						
	BB146—900	Ocean ave.						
	BB146—905	Bedford ave.						
	BB146—910	Nostrand ave.						
	BB146—912	Flatbush ave.						
	BB146—918	Brooklyn ave.						
	BB146—921	Albany ave., E. 40th st., Ave. H						
	BB146—973	Glenmore ave.						
	BB146—974	Liberty ave.						
N. Y. C. Transit Authority (BMT Div.)	.....	Foundations, sub and superstructures (Nassau El. Railroad Co.)				A147	39,800	48,800
	A147—1	20' 2" x 266' 11" ir.	3	903	250			
	A147—1.1	700 x 100' 2"	3	908	6			
City of New York (Bd. of Estimate) (formerly Brooklyn Eastern District Terminal Co.)	151 A	Three tracks across Kent ave. between N. 3d and N. 4th sts. (B1, B4, B5)						
	151 B	1 track across Wythe ave. between N. 3d and N. 4th ave. (A1)						
	151 C	7 tracks across N. 7th st. near East River (J1, J2, J3, J4, J5, J6, J7)						

* Indicates partial exemption.

Owner or Occupant	Sub-Identification	Size of Lot	Section	Block	Lot	Identification Number	Value of Real Estate Unimproved	Value of Real Estate With Improvements Thereon
City of New York (Bd. of Estimate) (formerly Brooklyn Eastern District Terminal Co.) -(Cont.)—	151 F	Two tracks across Kent ave. between N. 5th and N. 6th sts. (F1, F2)				151	.....	70,200
	151 G	Three tracks across Wythe ave. between N. 5th and N. 6th sts. (E1, E2, E3)						
	151 K	Two tracks lengthwise in N. 5th st., East River to Wythe ave. (D1, D2, D3, D4)						
	151 L	8 tracks across N. 6th st. near East River (G1, G2, G3, G4, G5, G6, G7, G8)						
	151 P	Four tracks across N. 8th st. near East River (K1, K2, K3, K4						
	151 R	Four tracks across N. 9th st. near East River (L1, L2, L3, L4)						
	151 S	One track across Kent ave. between N. 9th and N. 10th sts. (M1)						
	151 U	Two tracks across N. 10th st. near East River (N3, N4)						
	151 Y	6 tracks across North 4th st., west of Kent ave. (C2, C3, C4, C5, C6, C7)						
	161 Z	13 tracks across North 5th st., west of Kent ave. (D5, D6, D7, D8, D9, D10, D11, D12, D13, D14, D15, D16, D17)						
	151 V	Tracks across N. 11th st. 520 ft., 691 ft., 709 ft., 770 ft and 791 ft. west of Kent ave						
	151 W	Track across N. 12th st., 516 ft. west of Kent ave						
	151 X	Tracks across N. 10th st., 694 ft. west of Kent ave						
	Note: Letter designations A1 to N2, inclusive, are track numbers as shown on map in contract, dated Aug. 2, 1956, between City of New York and Brooklyn Eastern District Terminal Co.							
South Brooklyn Railway Co.	.....	Railroad structures in public streets formerly assessed as Special Franchise, as follows: Lengthwise in following streets: 19th st. from 9th to 10th ave., 20th st. from 9th to 10th ave., 10th ave. from 19th to 20th st.				153	.....	81,000
		And Grade Crossings as follows:						
	153—5 A	Fort Hamilton ave.						
	153—8 A	New Utrecht ave.						
	153—8 B	14th ave.						
	153—26 A	Sheepshead Bay rd.						
	153—73 A	Third ave.						
South Brooklyn Railway Company.....	.....	Foundations, sub and superstructures:						
	A153—1	200' 4" x 700		3	889	1		
	A153—2	250' 4" x1480	tr.	6	903	190		
	A153—4	184' 6½" x 700	tr.	17	5581	2		
	A153—4	190' 4¾" x 293' 9¾"	tr.	17	5581	46Ex.E.		
	A153—5	50 x 849' 4¾"		16	5289	9Ex.E.		
	A153—6	50 x 528' 11¾"	tr.	16	6291	33Ex.E.		
	A153—7	50 x 700		16	5295	4Ex.E.		
	A153—8	tr. x	tr.	16	5300	41Ex.E.		
	A153—8	50 x 604' 2"		16	5300	9Ex.E.		
	A153—9	60 x 700		16	5348	9Ex.E		
	A153—10	50 x 803 8'¾"	tr.	16	5367	8Ex.E.		
	A153—11	40± x 108' 2"±	tr.	16	5369	50Ex.E.		
	A153—11	03' 1¾" x 108' 2"±	tr.	16	5369	52Ex.E.		
	A163—11	8' 0¾" x	tr.	16	5369	55Ex.E.		
	A153—13	129' 7" x 100	tr.	16	5384	26		
	A153—13	220 x 100	tr.	16	5384	6Ex.E.		
	A153—16	517± x	tr.	21	7192	90		
	A153—16.1	210± x	tr.	21	7192	200		
	A153—18	25' 1½" x	tr.	21	7212	3		
	A153—18	25' 1½" x	tr.	21	7212	53		
	A153—18	25' 1½" x	tr.	21	7212	103		
	A153—19	25± x	tr.	21	7232	80		
	A153—19	25± x	tr.	21	7233	20		
	A153—25	52' 6½" x	tr.	21	7250	4		
	A153—26	167± x 464' 2½"	tr.	21	7271	3		
	A153—27	284' 11⅞"± x	tr.	21	7279	278Ex.E.		
	A153—29	274' 0¾" x 415' 9"	tr.	21	7279	24Ex.E.		
	A163—30	40' 7½" x	tr.	21	7268	254		
	A153—31	40' 7½" x	tr.	21	7266	249		
		Right of way in Gravesend ave. (McDonald ave.) Exclusive of Easement:		Sec.		Map Vol.		
	A153—53	25 x4024		16		6,7Ex.E.		
	A153—53	25 x4395		16		8,9,10Ex.E.		
	A153—53	12' 6" x1164		16		10Ex.E.		
	A153—54	12' 6" x4340		17		1,2Ex.E.		
	A153—54	25 x 850		17		2Ex.E		
	A163—54	12' 6" x1490		20		1Ex.E.		
	A153—55	12' 6" x1793		20		1Ex.E.		
	A153—55	25 x1860		20		2Ex.E.		
	A153—55	25 x1730		20		3Ex.E.		
	A103—55	25 x 909		20		4Ex.E.		
	A153—55	25 x 909		20		5Ex.E.		
	A153—55	25 x1784		21		5Ex.E.	A153	2,643,300	4,204,800
	A153—55	25 x 651		21		6Ex.E		
	A153—55	25 x1925		21		7Ex.E		
	A153—70	125' 8" x2440' 2"	tr.	6	662	130		
	A153—71	19 x2452	tr.	8	662	136		
	A153—72	460' 8" x 690' 2¼"	tr	tr.	699	1		
	A153—74	100' 2" x 560	tr.	3	704	7		
	A153—75	100' 2" x 700		6	705	6Ex.E.		
	A153—76	130' 2" x1345' 6¾"	tr.	3	903	174Ex.E.		
	A153—79	130' 2" x 700	tr.	3	908	177Ex.E.		
	A153—80	220' 4¼" x	tr.	17	5582	7Ex.E.		
	A153—81	473' 1" x 102' 9"	tr.	3	903	265		
	A153—82	80 x 86' 4"		3	903	251		
	Note: This assessment does not include east part of 36th st shop (assessed with A119) or 38th st. Stores Yard (assessed with A119)							
South Brooklyn Railway Co., Shell rd., north of Belt pkway.....		Coney Island Freight Terminal, improvements on City owned land on.	21	7208	40	T153	.....	32,000
City of New York (Borough President)		Highway bridges across South Brooklyn Railway: 4th ave. (bridge) 5th ave. (tunnel arch)				BB157	.....	53,000
Port of New York Authority	A209 E	Electric wires and appurtenances across Pacific st.....				A209	.....	3,000
	A209 F	Electric wires and appurtenances across Amity st.....						
	A209 G	Electric wires and appurtenances across Congress st....						
	A209 H	Electric wires and appurtenances across Warren st.....						
	A209 K	Electric wires and appurtenances across Montague st...						
	A209 L	Electric wires and appurtenances across Joralemon st...						
	A209 M	Electric wires and appurtenances across Atlantic ave...						
	A209 N	Electric wires and appurtenances across Baltic st.....						
	A209 O	Electric wires and appurtenances across Summit st.....						

* Indicates partial exemption.

Owner or Occupant	Sub-identification	Size of Lot	Section	Block	Lot	Identification Number	Value of Real Estate Unimproved	Value of Real Estate With Improvements Thereon
City of New York (Borough President)		Sewers:						
		Sub and superstructures, pipes, basins, etc.:						
	380 A	Head house, foot of Maspeth ave., at Newtown Creek						
	380 B	Pumping station, Flatlands ave.		7703	..			
				8338	..			
	380 C	Grit chamber at foot of Ralph ave., Section 23.....						
	380 D	Flushing chamber in Butler st., Hoyt and Degraw sts. from Gowanus Canal to Buttermilk Channel... ...				380	183,255	89,612,200
	380 F	Pumping station on:	8	632	82			
	380—E1	.....	18	5804	E. of 9			
	380—E2	.....	18	5806	E. of 11			
	380—E3	.....	18	5778	E. of 1			
	380—E5	.....	2	515	E. of 200			
	380—E6	.....	18	5940	E. of 45			
	380—E8	.....	5	1437	E. of 27			
	380—E9	.....	5	1437	E. of 30			
	380—E10	.....	22	7543	E. of 50			
	380—E11	.....	22	7543	E. of 100			
	380—E12	.....	22	7543	E. of 125			
	380—E13	.....	22	7545	E. of 25			
	380—E14	.....	22	7517	E. of 5550			
	380—E15	.....	21	6997	E. of 136			
	380—E16	.....	21	6997	E. of 155			
	380—E18	.....	3	635	E. of 13			
	380—E20	.....	10	3056	E. of 32			
	380—E21	.....	24	8158	E. of 1			
	380—E22	.....	24	8158	E. of 40			
	380—E23	.....	5	1437	E. of 23			
	380—E24	.....	22	7514	E. of 50			
	380—E25	.....	20	6708	E. of 100			
	380—E26	.....	14	4555	E. of 1			
	380—E27	.....	10	3056	E. of 35			
	380—E28	.....	10	3056	E. of 140			
	380—E29	.....	22	7517	E. of 1160			
	380—E30	.....	9	2590	E. of 1			
	380—E31	.....	9	2590	E. of 100			
	380—E32	.....	9	2590	E. of 150			
	380—E33	.....	21	6942	E. of 162			
	380—E34	.....	21	6942	E. of 30			
	380—E35	.....	21	6916	E. of 300			
	380—E36	.....	21	6910	E. of 500			
	380—E37	.....	24	8235	E. of 11			
	380—E38	.....	24	8235	E. of 31			
	380—E38.1	.....	24	8235	E. of 131			
	380—E39	.....	24	8235	E. of 261			
	380—E40	.....	21	8235	E. of 265			
	380—E41	.....	21	8235	E. of 322			
	380—E42	.....	4	981	E. of 50			
	380—E43	.....	1	6	E. of 1			
City of New York (Police Department)	.....	Traffic signals, sub and superstructures, wires, cables and appurtenances in streets and public places.....				381	.....	10,080,000
City of New York (Dept. of Water Supply, Gas & Elec.)	...	Street Lighting System—Lampposts, foundations, standard and parkway poles, brackets, fire alarm brackets, luminaires, fire alarm luminaires, lamp fixtures, time switches and relays, and group control equipment....				383	.....	18,739,000
City of New York (Dept. of Water Supply, Gas & Elec.)		Water Supply System—Sub and superstructures in streets and outside of streets, in public places and public waters, and on easements comprising: Mains, hydrants and appurtenances. Brooklyn-Ridgewood supply conduit from Ridgewood pumping station to Spring Creek running in Force Tube ave. and Conduit ave. to Brooklyn-Queens borough line. City Tunnels Nos. 1 and 2 including shafts and control equipment. Narrows Syphons Nos. 1 and 2. High pressure fire system in Brooklyn Heights and Coney Island.....				399	17,795	73,841,700
	399—E 1	.....	13	3885	E. of 95			
	399—E 2	.....	13	3885	E. of 26			
	399—E 3	.....	24	8154	E. of 19			
	399—E 4	.....	24	8156	E. of 30			
	399—E 6	.....	1	3	E. of 1			
	399—E 6	.....	22	7479	E. of 4			
	399—E 7	.....	22	7479	E. of 7			
	399—E 8	.....	22	7479	E. of 11			
	399—E 9	.....	22	7479	E. of 13			
	399—E 10	.....	22	7479	E. of 15			
	399—E 11	.....	22	7479	E. of 20			
	399—E 12	.....	22	7479	E. of 30			
	399—E 13	.....	22	7479	E. of 32			
	399—E 14	.....	22	7479	E. of 66			
	399—E 15	.....	22	7479	E. of 68			
	399—E 16	.....	22	7479	E. of 70			
	399—E 17	.....	22	7479	E. of 74			
	399—E 18	.....	22	7479	E. of 76			
	399—E 19	.....	22	7479	E. of 77			
	399—E 20	.....	22	7479	E. of 83			
	399—E 21	.....	22	7479	E. of 95			
	399—E 22	.....	22	7479	E. of 97			
	399—E 23	.....	22	7479	E. of 103			
	399—E 24	.....	22	7479	E. of 104			
	399—E 25	.....	22	7479	E. of 106			
	399—38	81 x 22	1	173	56			
	399—40	22 x 100.....	9	2661	51			
City of New York (Dept. of Public Works)	.....	Waterway bridges:						
	450 A	Brooklyn Bridge from Borough line, and across Water, Front, Dock, York, Main, Prospect and Sand sts., and across Blocks						
	450 B	Manhattan Bridge from borough line, and across Plymouth, Adams, Water, Front, Pearl, York, Prospect, Jay and Sands sts., and across Blocks.....						
	450 C	Williamburg Bridge from borough line and across Kent Wythe, Berry, Bedford and Driggs aves., and across Blocks						
	450 D	Greenpoint Ave. Bridge (Pt.) across Newtown Creek..						
	450 F	Grand St. Bridge (Pt.) across Newtown Creek.....						
	450G	Hamilton Ave. Bridge across Gowanus Canal.....				450	4,750	93,719,000
	450 H	9th St. Bridge across Gowanus Canal.....						
	450 I	3d St. Bridge across Gowanus Canal.....						
	450 J	Carroll St. Bridge across Gowanus Canal.....						
	450 K	Union St. Bridge across Gowanus Canal.....						
	450 L	3d Ave. Bridge across Gowanus Canal.....						
	450 N	Metropolitan Av. Bridge (Pt.) across Newtown Creek						
	450 P	Ocean Ave. Bridge across Sheepshead Bay (at E. 19th st.)						
	450 Q	Stillwell Ave. Bridge across Coney Island Creek.....						

Owner or Occupant	Sub-Identification	Size of Lot	Section	Block	Lot	Identification Number	Value of Real Estate Unimproved	Value of Real Estate With Improvements Thereon
City of New York (Dept of Public Works)—(Cont.)—	450 R	Cropsey Ave. Bridge across Coney Island Creek.....						
	450 S	Pulaski Bridge crossing Newtown Creek, north on Oakland st. from Eagle st., crossing Dupont st., Clay st., Box st. to Borough Line.						
	450—E.1	.....	21	7347	E. of 72			
	450—1	50 x 65.....	2	480	Ex.E. 34			
City of New York (Borough President)	.....	Highway bridges:						
	476 A	Seeley st. across Prospect st.....				476	.....	200,000
	476 C	Logan ave. across Betts Creek.....						
	476 E	1st ave. across Shore rd.....						
	476 F	2d ave. across Shore rd.....						
	476 G	3d ave. across Shore rd.						
N. Y. C. Transit Authority (IRT Div.). 27-61 Willow pl.	....	60 x 100	1	260	11	G632—1	12,000	514,400
N. Y. C. Transit Authority (IRT Div.). 38 Joralemon st.	.....	21 x ir.	1	260	25	G592—2	2,600	30,800
City of New York (Borough President)		Comfort stations:						
	539 A	Fulton st. at Borough Hall.....						
	539 B	Reid ave. and Broadway.....				539	.....	132,000
	539 D	East New York and Liberty aves						
	539 E	Havemeyer and S. 4th sts.....						
	539 F	Lorimer st. and Broadway.....						
Pratt Institute	556 D	Tunnel across Grand ave., 225 feet south of Willoughby ave., Section 7.....				556	.....	6,000
	556 E	Tunnel across Ryerson st., 225 feet south of Willoughby ave., Section 7.....						
City of New York (Dept. of Hospitals)	682 A	Concrete conduit 3 feet 6 inches square under and across Skillman ave., 125 feet 2 inches west of Debevoise ave.				682	.....	29,100
	682 B	Masonry tunnel 10 feet 1 inch wide by 7 feet 11 inches deep across Winthrop st., 87 feet 6 inches west of Kingsinn ave., thence east along southerly side of Winthrop st. to a point 189 feet 6 inches east of Kingston ave. thence south to hospital grounds....						
	682 C	Conduit under and across Skillman ave., 19.5' east of Kingsland ave.						
	682 D	Conduit under and across Skillman ave., 113' west of Debevoise ave.						
Church and School of Annunciation....	685 A	Pipes across Havemeyer st., 40 feet north of N. 5th st., Section 8				685	.....	100
United States of America.....	.....	Tracks crossing 2d and 3d aves., south of 65th st., Army Base, Section 3.....				E697	.....	1,600
United States of America.....	.....	Tunnel under and across Flushing ave., 59 feet east of the intersection of Flushing ave. and Clermont ave.....				G697—C	.....	6,000
United States of America (Navy Base)	....	Tracks, west side of and crossing 2d ave. between 29to and 34th sts.				H697	.....	7,400
N. Y. C. Transit Authority (IRT Div.)..	...	Foundations, sub and superstructures, tunnels, etc., Sections 1 to 7 (Contract No. 2).....				725	.....	5,180,000
City of New York (Board of Estimate)	749 M	Building (part) in bed of street, Section 1 (widening of Fulton st. Proceeding)						
	749 N	Building (part) in bed of street, Section 1 (Brooklyn-Queens Connecting Highway and Parks Proceeding).						
	749 Q	Buildings (part) in bed of Ditmas ave., Section 24 (Opening and extending of Ditmas ave. Proceeding)..						
	749 W	Buildings in bed of streets, Section 13 (Widening of Conduit blvd. Proceeding)				749	.....	505,970
	749 Z	Building (part) in bed of street, Section 14 (opening of Fountain ave. from Vandalia ave. to Shore pkway.)..						
	749 AA	Building in bed of street, Section 13 (opening of Cypress Hills st. from Cooper to Jamaica aves.) . .						
	749 BB	Building (part) in bed of street, Section 10 (Widening of Morgan ave. Proceeding)						
	749 CC	Building (part) in bed of street, Section 16 (Prospect Expressway Proceeding)						
	748 DD	Buildings in bed of street, Section 22 (opening of Ford st. Proceeding)						
	749 EE	Buildings in bed of street, Section 1 (widening of Boerum pl. Proceeding)						
	749 FF	Buildings in bed of streets, Section 9 (widening of Oakland st. Proceeding)						
	749 GG	Buildings in bed of street, Section 22 (widening of Nostrand ave. Proceeding)						
	749 JJ	Buildings in bed of street, Section 3 (widening of Gowanus Expressway along 3d ave.)						
	749 KK	Building in bed of street, Section 24 (opening of E. 99th st., from Flatlands ave. to Avenue J. Proceeding)						
	749 LL	Building in bed of street, Section 24 (opening of E. 100th st., from Flatlands ave. to Avenue J. Proceeding)						
City of New York (Board of Estimate)	.....	Buildings in bed of street, Section 18 (acquiring title to property for Gowanus Expressway from 60th st. to U. S. Government reservation southerly of 92d st.)....				749 MM	.....	2,017,900
City of New York (Board of Estimate)	....	Buildings in bed of street, Section 21 (opening of W. 19th st. from Bay 56th st. to Cropsey ave.)				749 NN	.....	1,000
City of N. Y. (Dept. of Public Works)	.....	Double tunnel under and across State st. from a point in the Southside 106.54 feet west of Smith st., to a point in Northside 116.63 feet west of Smith st.				D785	.....	15,000
N. Y. C. Transit Authority (BMT Div.).		Foundations, sub and superstructures of Subway Contract No. 4, and fee as follows:						
	793—1	47'6" x 579' 8¾" ir.	16	5289	7	793	24,600	109,389,400
	793—2	22' 5½" x ir.	7	2060	23			
	793—3	56 x ir.	17	5581	1			
N. Y. C. Transit Authority (BMT Div.).	A793—E1	Land easements	1	139	E. of 1			
	A793—E2	.....	3	706	E. of 6			
	A793—E3	.....	3	903	E. of 174			
	A793—E4	.....	3	908	E. of 177			
	A793—E5	.....	7	1001	E. of 1			
	A795—E6	.....	7	2084	E. of 1			
	A793—E8	.....	7	2093	E. of 50			
	A793—E11	.....	7	2095	E. of 1			
	A793—E12	.....	7	2096	E. of 45			
	A793—E13	.....	7	2105	E. of 1			
	A793—E14	.....	7	2107	E. of 15			
	A793—E15	.....	7	2107	E. of 24			
	A793—E16	.....	7	2107	E. of 30			
	A703—E17	.....	7	2107	E. of 40			
	A793—E18	.....	7	2107	E. of 43			
	A793—E20	.....	7	2108	E. of 15			
	A793—E21	.....	7	2112	E. of 27			
	A793—E22	.....	7	2113	E. of 31			
	A793—E23	.....	7	2113	E. of 33			
	A793—E24	.....	7	2113	E. of 33			
	A793—E25	.....	7	2113	E. of 34			
	A793—E26	.....	5	2316	E. of 1			
	A793—E27	.....	8	7524	E. of 1			
	A793—E28	.....	10	3007	E. of 3			
	A793—E29	.....	10	3082	E. of 2			
	A793—E30	.....	10	3082	E. of 78			

Owner or Occupant	Sub-identification	Size of Lot	Section	Block	Lot	Identification Number	Value of Real Estate Unimproved	Value of Real Estate With Improvements Thereon
N. Y. C. Transit Authority (BMT Div.) (Cont.)—	A793—E31	.....	10	3082	E. of 89			
	A793—E32	.....	11	3167	E. of 40			
	A793—E33	.....	11	3168	E. of 1			
	A793—E35	.....	11	3452	E. of 35			
	A793—E36	.....	11	3457	E. of 89			
	A793—E37	.....	11	3448	E. of 1			
	A793—E38	.....	11	3458	E. of 1			
	A793—E39	.....	11	3462	E. of 29			
	A793—E40	.....	11	3475	E. of 60			
	A793—E41		11	3476	E. of 5			
	A793—E42	.....	16	E. of M.V.	10			
	A793—E43	.....	16	E. of M.V.	10			
	A793—E44	.....	16	5289	E. of 9			
	A793—E45	.....	16	5291	E. of 83			
	A793—E46	.....	16	5295	E. of 4			
	A793—E47	.....	16	5300	E. of 9			
	A793—E48	.....	16	5300	E. of 41			
	A793—E49	.....	16	5348	E. of 9			
	A793—E50	.....	16	5367	E. of 8			
	A793—E51	.....	16	5369	E. of 50			
	A793—E52	.....	16	5369	E. of 53			
	A793—E53	.....	16	5369	E. of 55			
	A793—E54	.....	16	5384	E. of 6			
	A793—E55	.....	17	5581	E. of 46	A793	687,725	687,725
	A793—E56	.....	17	5582	E. of 7			
	A793—E57	.....	17	E. of M.V.	1 & 2			
	A793—E58	.....	17	E. of M.V.	2			
	A793—E59	.....	20	E. of M.V.	1			
	A793—E60	.....	20	E. of M.V.	1			
	A793—E61	.....	20	E. of M.V.	2			
	A793—E62	.....	20	E. of M.V.	3			
	A793—E63	.....	20	E. of M.V.	4			
	A793—E64	.....	20	E. of M.V.	5			
	A793—E65	.....	21	E. of M.V.	5			
	A793—E66	.....	21	E. of M.V.	6			
	A793—E67	.....	21	E. of M.V.	7			
	A793—E68	.....	10	2994	E. of 1			
	A793—E69	.....	10	2994	E. of 33			
	A793—E70	.....	10	2994	E. of 9			
	A793—E76	.....	7	2107	E. of 41			
N. Y. C. Transit Authority (BMT Div.) Shell rd. and Avenue X.....	.....	2524' 2⅞" x ir. Coney Island Shops and Yards.	21	7208	40	B793—9	1,850,000	7,608,600
N. Y. C. Transit Authority (BMT Div.) 212 Boerum st.	.....	49' 11¼" x 92' 10⅞" ir.	10	3082	10	D793—1	5,000	235,000
House of the Good Shepherd.....	794 A	Tunnel across Pacific st., 30 feet east of Hopkinson ave.	5	..	..	794	.....	1,500
Greenwood Cemetery	832 A	Tunnel across 5th ave., 80 feet south of 34th st....	8	.	..	832	.....	25,000
N. Y. C. Transit Authority (IRT Div.)		Foundations, sub and superstructures of Subway Contract No. 3, and fees or easements as follows:						
	913—40	56 x 232' 2¼" ir.	5	1405	98			
	913—51	200' 2" x 192' 3" ir.	14	4314	84			
	913—52	200 x 550	14	4337	1			
	913—53	200 x 550	14	4361	1			
	913—54	56' x 16' 0⅛" ir.	12	3565	1			
	913—56	44' 10" x ir.	4	926	1			
	913—E1	Land easements	1	199 E. of	3			
	913—E2	.....	1	208 E. of	201			
	913—E3	.....	1	208 E. of	25			
	913—E4	.....	1	231 E. of	1			
	913—E5	.....	1	208 E. of	331	913	498,200	24,499,900
	913—E6	.....	1	238 E. of	41			
	913—E8	.....	5	1268 E. of	34			
	913—E9	.....	5	1268 E. of	38			
	913—E10	.....	12	3798 E. of	1			
	913—E11	.....	12	3798 E. of	30			
	913—E12	.....	12	3798 E. of	34			
	913—E13	.....	12	3815 E. of	1			
	913—E14	.....	12	3815 E. of	60			
	913—E15	.....	12	3815 E. of	34			
	913—E16	.....	1	152 E. of	1			
	913—E17	.....	1	208 E. of	202			
N. Y. C. Transit Authority (IRT Div.), 817 Nostrand ave.	.....	54 x 80 ir.	5	1276	8	B913—1	32,000	752,000
N. Y. C. Transit Authority (IRT Div.) 230 Livonia ave.	...	50 x 100	12	3589	31	B913—2	5,000	357,000
863 Livonia ave.	.....	60 x 100	13	4078	1	B913—3	10,500	968,000
1991 Nostrand ave.	.....	80 x 100	15	4994	15	B913—4	9,600	1,037,600
American Society for the Prevention of Cruelty to Animals.....	.....	Drinking fountains in streets and public places, Sections 1 to 24, inclusive				978	.....	800
Long Island College Hospital.....	1277 A	Conduit across Amity st., 101 feet west of Henry st...						
	1277 B	Conduit across Henry st., 30 feet south of Pacific st....	2	....	..			
	1277 C	Conduit across Amity st., 217 feet west of Henry st....						
	1277 D	12" conduit diagonally under and across intersection of Henry st. & Amity st.				1277	.....	2,000
	1277 E	2 pipes under & across Henry st., 20' 3" north of Amity st.						
City of New York (Fire Dept.).....	.....	Underground conduit and cable, aerial wires and appurtenances, fire alarm boxes, Sections 1 to 25, incl..				1808	.....	4,602,000
Norwegian Lutheran Deaconesses Home and Hospital	1397 A	4 pipes across 46th st., 26 feet west of 4th ave..	8	....	..	1397	.....	600
N. Y. C. Transit Authority (Ind. Div.)	.....	Independent Subway System, sub and superstructures. R.O.W. in streets and outside of streets and under rivers.						
	.....	Route 101—8th Ave.-Washington Heights Line:						
	1456—E2	.....	1	154 E. of	18			
	1456—E3	.....	1	154 E. of	19			
	1456—E4	.....	1	199 E. of	8			
	1456—E5	.....	1	216 E. of	82			
	1456—E6	.....	1	216 E. of	83			
	1456—E7	.....	1	216 E. of	85			
	1456—E8	.....	1	216 E. of	86			
	1456—E9	.....	1	216 E. of	87			
	1456—E10	.....	1	216 E. of	88			
	1456—E11	.....	1	216 E. of	89			
	1456—E12	.....	1	217 E. of	15			
	1456—E12.1	.....	1	217 E. of	21			
		Route 106—Houston-Essex Line:						
	1456—E131	.....	1	2 E. of	1			
	1456—29	25 x 75.....	1	66	4			
		Route 107—Crosstown Line:						
	1456—E104	.....	1	165 E. of	29			
	1456—E105	.....	1	164 E. of	42			
	1456—E106	.....	1	165 E. of	1			

Exempt Property

Owner or Occupant	Sub-Identification	Size of Lot	Section	Block	Lot	Identification Number	Value of Real Estate Unimproved	Value of Real Estate With Improvements Thereon
N. Y. C. Transit Authority (Ind Div.)—(Cont.)—	1456—E107		1	165 E. of	58			
	1456—E112		1	86 E. of	11			
	1456—E116		1	164 E. of	13			
	1456—E116.1		1	164 E. of	1			
	1456—E117		1	167 E. of	36			
	1456—E117.1		1	167 E. of	42			
	1456—E118		1	171 E. of	2			
	1456—E118.1		1	171 E. of	26			
	1456—E119		1	172 E. of	7			
	1456—E119.1		1	172 E. of	109			
	1456—E120		1	172 E. of	13			
	1456—E121		1	172 E. of	14			
	1456—E122		1	172 E. of	15			
	1456—E129		1	170 E. of	1			
	1456—4	49' 9¾" x 83' 4"	1	86	75			
		Route 109—Prospect Park, Coney Island Line and Culver Extension:						
	1456—22	75 x 200	2	467	25			
	1456—23	80 x 200 tr.	2	470	20			
	1456—24	31' 6" x 164 tr.	2	477	1			
	1456—25	95 x tr.	4	1007	6			
	1456—26	222 x 200	4	1007	20			
	1456—27	90 x tr.	4	1009	1			
	1456—28	96' 6" x 88' 4¾" tr.	4	1010	1			
	1456—E13		2	480 E. of	26			
	1456—E13.1		2	480 E. of	34			
	1456—E13.4		2	480 E. of	10			
	1456—E14		4	1007 E. of	29			
	1456—E15		4	1107 E. of	27			
	1456—E16		4	1107 E. of	43			
	1456—E17		4	1107 E. of	44			
	1456—E18		4	1107 E. of	46			
	1456—E19		4	1107 E. of	47			
	1456—E20		4	1107 E. of	48			
	1456—E21		4	1107 E. of	49			
	1456—E22		4	1111 E. of	37			
	1456—E23		4	1111 E. of	38			
	1456—E24		4	1111 E. of	39			
	1456—E25		4	1111 E. of	40			
	1456—E26		4	1111 E. of	41			
	1456—E27		4	1111 E. of	141			
	1456—E28		4	1111 E. of	43			
	1456—E29		4	1111 E. of	44			
	1456—E30		4	1111 E. of	45			
	1456—E31		4	1111 E. of	145			
	1456—E32		4	1111 E. of	46			
	1456—E34		4	1114 E. of	23			
	1456—E35		4	1114 E. of	24			
	1456—E36		4	1114 E. of	224			
	1456—E37		4	1114 E. of	25			
	1456—E38		4	1114 E. of	225			
	1456—E39		4	1114 E. of	26			
	1456—E40		4	1114 E. of	27			
	1456—E41		4	1114 E. of	28			
	1456—E42		4	1114 E. of	29			
	1456—E43		4	1114 E. of	30			
	1456—E44		4	1114 E. of	31			
	1456—E45		4	1114 E. of	32	1456	1,573,505	155,480,800
	1456—E46		4	1114 E. of	33			
	1456—E47		4	1114 E. of	34			
	1456—E48		4	1114 E. of	35			
	1456—E49		4	1114 E. of	52			
	1456—E50		4	1114 E. of	53			
	1456—E51		4	1114 E. of	54			
	1456—E52		4	1114 E. of	55			
	1456—E53		4	1114 E. of	56			
	1456—E54		4	1114 E. of	57			
	1456—E55		4	1114 E. of	58			
	1456—E56		4	1114 E. of	59			
	1456—E57		4	1114 E. of	159			
	1456—E58		4	1114 E. of	62			
	1456—E59		4	1114 E. of	163			
	1456—E60		4	1114 E. of	64			
	1456—E61		4	1114 E. of	65			
	1456—E62		4	1115 E. of	38			
	1456—E63		4	1115 E. of	39			
	1456—E64		16	5256 E. of	1			
	1456—E65		16	5256 E. of	6			
	1456—E66		16	5256 E. of	10			
	1456—E67		16	5256 E. of	11			
	1456—E68		16	5256 E. of	12			
	1456—E69		16	5256 E. of	13			
	1456—E70		16	5256 E. of	14			
	1456—E71		16	5256 E. of	15			
	1456—E72		16	5256 E. of	16			
	1456—E73		16	5256 E. of	92			
	1456—E74		16	5256 E. of	146			
	1456—E75		16	5256 E. of	147			
	1456—E76		16	5256 E. of	148			
	1456—E77		16	5256 E. of	149			
	1456—E78		16	5256 E. of	150			
	1456—E79		16	5256 E. of	151			
	1456—E80		16	5257 E. of	1			
	1456—E81		16	5274 E. of	53			
	1456—E83		16	5317 E. of	25			
	1456—E84		16	5317 E. of	26			
	1456—E85		16	5317 E. of	28			
	1456—E86		16	5318 E. of	6			
	1456—E87		16	5318 E. of	7			
	1456—E88		16	5318 E. of	8			
	1456—E89		16	5318 E. of	9			
	1456—E109		16	5318 E. of	17			
	1456—E110		16	E. of M.V.	7			
	1456—E111		16	E. of M.V.	8			
	1456—E113		16	5321 E. of	1			
	1456—E114		1	150 E. of	1			
	1456—E115		1	150 E. of	19			
	1456—B1	Substation, signal tower, circuit-breaker house and sump-pump house on City land on:						
			21	7208	40			
	1456—5	80 x 100	20	6607	12			
	1456—6	75 x 200	2	463	21			
	1456—7	125 x 695' 9" tr.	4	1008	1			
		Route 110—Fulton St.-Rockaway Line, Fulton St. Extension and Pitkin Ave. Yard:						
	1456—E1		6	1647 E. of	23			
	1456—E90		11	3476 E. of	10			

Exempt Property

Owner or Occupant	Sub-Identification	Size of Lot	Section	Block	Lot	Identification Number	Value of Real Estate Unimproved	Value of Real Estate With Improvements Thereon
N. Y. C. Transit Authority (Ind. Div.)—(Cont.)—	1456—E92		11	3476 E. of	10			
	1456—E101		12	3721 E. of	13			
	1456—E101.2		12	3721 E. of	5			
	1456—E102		12	3721 E. of	27			
	1456—E103		12	3721 E. of	38			
	1456—E108		13	4214 E. of	1			
	1456—E123		13	4213 E. of	33			
	1456—E124		13	4224 E. of	21			
	1456—E125		13	4224 E. of	22			
	1456—E126		13	4224 E. of	26			
	1456—E127		13	4224 E. of	27			
	1456—E128		13	4239 E. of	1			
	1456—E130.1		12	3659 E of	1			
	1456—E130.2		12	3659 E. of	4			
	1456—E132		13	4238 E. of	11			
	1456—E133		13	4222 E. of	1			
	1456—E134		13	4223 E. of	1			
	1456—E135		12	3721 E. of	28			
	1456—E136		13	4217 E. of	1			
	1456—E137		13	4219 E. of	1			
	1456—16	150 x 100 lr.	13	4223	6			
	1456—17	200 x 100	13	4237	13			
	1456—30	400 x 200	13	4256	1			
	1456—21	720 x1420	13	4271	1			
	1456—30	73 x lr.	13	4206	1			
	1456—31	70 x lr.	13	4207	9			
		Tunnel under and across 10th ave., between 48th and 49th sts.				1583	.....	3,800
	.....	Bridge across 10th ave., 24' 3" N. of 49th st.				1583—B	.....	8,000
Maimonides Hospital of Brooklyn	1587 A	Tunnel across Bedford ave., 103' 2" south of Avenue H.				1587	.....	6,400
Maimonides Hospital of Brooklyn	1587 B	Eight-inch and six-inch C. I. pipes under and across Bedford ave., 694' south of Glenwood rd.						
City of New York (Board of Higher Education)								
N. Y. C. Transit Authority (BMT Div.), 43 Sands st.	.....	53' 5½" x 141' lr.	1	86	9	A1604—1	13,000	452,000
N. Y. C. Transit Authority (BMT Div.), 2d st. near 3d ave.	.....	200 x 395' 9" lr.	4	967	1	A1604—2	*58,000	*447,000
N. Y. C. Transit Authority (BMT Div.), 479 Flatbush ave.	.....	37' 6"± x 255± lr.	4	1197	15	A1604—4	30,000	407,100
N. Y. C. Transit Authority (BMT Div.), 1086 Myrtle ave.	.....	50 x 100	6	1586	6	A1604—5	8,000	324,300
N. Y. C. Transit Authority (BMT Div.), 328 Grand ave.	.....	50 x 100	7	1965	43	A1604—6	6,300	270,300
N. Y. C. Transit Authority (BMT Div.), 428 Hudson ave.	.....	65 x 100	7	2085	28	A1604—7	21,500	665,000
N. Y. C. Transit Authority (BMT Div.), 143-145 Lorimer st.	.....	44 x 100	8	2242	57	A1604—9	5,700	257,500
N. Y. C. Transit Authority (BMT Div.), 1246 E. 96th st.	.....	66 x 181' 6⅝" lr.	24	8222	52	A1604—10	4,100	164,200
Triborough Bridge and Tunnel Authority	1605 A	Brooklyn-Battery Tunnel from the Manhattan Borough Line, under Hamilton ave. to Columbia st., connecting with the Gowanus Express pkway., including ventilating tower in Hamilton ave., at Van Brunt st.				1605	.....	15,000,000
	1605 F	Marine Parkway Bridge across Rockaway Inlet from foot of Flatbush ave. to Brooklyn Borough line, sub and superstructure				1635	.....	4,500,000
City of N. Y. (Dept. of Public Works)	.....	Kosciusko Bridge across Newtown Creek						
City of New York (Park Dept.)		Highway bridges:						
	A1648 A	Highland blvd. bridge across Vermont st.						
	A1648 B	Ocean pkway. bridge across Church ave.						
	A1648 C	Belt pkway. over Ocean pkway						
	A1648 D	Belt pkway. over Sheepshead Bay rd.						
	A1648 E	Belt pkway. over Ocean ave.				A1648	.....	430,000
	A1648 F	Belt pkway. over Bedford ave.						
	A1648 O	Belt pkway. over Nostrand ave.						
	A1648 H	Belt pkway. over Knapp st.						
	A1648 I	Belt pkway. over Rockaway ave.						
	A1648 J	Flatbush ave. over Belt pkway						
City of New York (Park Dept.)	...	Belt pkway. waterway bridges:						
	B1648 A	Plumb Beach Channel Bridge						
	B1648 B	Mill Basin Draw Bridge				B1648	.....	900,000
	B1648 C	Paerdegat Basin Bridge						
	B1648 D	Fresh Creek Bridge						
City of New York (Park Dept.)	B1648 E	Spring Creek Basin Bridge						
		Gowanus Express Parkway: Four lane elevated express parkway beginning at Hicks st. running southeasterly along Hamilton ave. across Gowanus Canal to 3rd ave. continuing westerly along 3rd ave. to 65th st., thence through Owl's Head Park to Belt pkway. and easements on:				1727	5,900	13,700,000
	1727—E1		12	5806 E. of	2			
	1727—E2		18	5825 E. of	1			
United States of America (U. S. Navy)	.....	Bridge 17'2" wide by 9' high across High st., 61.79' east of Pearl st. connecting building on the N.E.C. with building on S.E.C. of Pearl and High sts.				1757	.....	4,500
New York City Housing Authority (Bruekelen Houses)	A1766 K	Conduit under and across E. 108th st. from a point on S. S. 137.08 feet E. of Farragut rd. to a point in N. S. 141.5 feet E. of Farragut rd						
(Bruekelen Houses)	A1766 L	Conduit under and across Glenwood rd from a point in E. S 88.83 feet S. of E. 108th st. to a point in W. S. of street 103.08 feet S. of E. 108th st						
(Bruekelen Houses)	A1766 M	Conduit under and across E. 108th st. from a point in S. S. 29.57 feet E. of Glenwood rd. to a point in N. S. 21.75 feet E. of Glenwood rd.						
(Bruekelen Houses)	A1766 N	Conduit under and across Glenwood rd from a point in the E. S. 88.67 feet N. of E. 105th st. to a point on N. S. 79.25 feet N. of E. 105th st.						
(Bruekelen Houses)	A1766 O	Conduit under and across E. 105th st. from a point in S. S 176.5 feet E. of Stone ave. to a point in N. S. of on N. S of street 68.58 feet E. of Glenwood rd.				A1766	.....	27,300
(Van Dyke Houses)	A1766 P	Conduit under and across Dumont ave. from a point in S. S. 176.5 feet E. of Stone ave. to a point in N. S. of Dumont ave. 167 feet E. of Stone ave.						
(Van Dyke Houses)	A1766 Q	Conduit under and across Blake ave. from a point in S. S. of Blake ave 173.5 feet E. of Stone ave. to a point in the N. S. of Blake ave. 161.5 feet E. of Stone ave.						
(Kingsborough Houses)	A1766 R	Conduit 3 feet 4 inches by 2 feet 9 inches O.D. under and across Ralph ave at a point 199 feet 5 inches south of Pacific st.						
(Van Dyke Houses)	A1766 T	Conduit under and across Stone ave., 7 feet south of Blake ave.						
(Fort Greene Houses)	B1766 A	Foot bridge across Navy st. at north line of former Johnson st.						

* Indicates partial exemption.

Owner or Occupant	Sub-Identification	Size of Lot	Section	Block	Lot	Identification Number	Value of Real Estate Unimproved	Value of Real Estate With Improvements Thereon
N. Y. C. Housing Authority—(Cont.)— (Marcy Houses)	B1766 B	Conduit under and across Park ave., from a point on the N. S. of Park ave., 101 feet W. of Marcy ave., to a point on the S. S., 77 6" W. of Marcy ave.						
(Marcy Houses)	B1766 C	Conduit under and across Park ave., from a point on the N. S. of Park ave., 130 feet E. of Nostrand ave., to a point on the S. S., 140 feet E. of Nostrand ave.				B1766	.....	14,300
(Gowanus Houses)	B1766 D	Conduit under and across Baltic st., from a point on the N. S. of Baltic st., 155 feet east of Hoyt st., to a point on S. S., 169 feet east of Hoyt st.						
(Fort Greene Houses)	B1766 S	Conduit 3 feet 2 inches by 2 feet 6 inches O. D. under and across Navy st., 179 feet south of Park ave.						
(Fort Greene Houses)	BB1766 A	Conduit under and across St. Edwards st., 93 feet N. of Myrtle ave.						
	BB1766 B	Conduit under and across N. Portland ave., 38 feet south of Auburn pl.						
(Farragut Houses)	BB1766 I	Conduit under and across Gold st., 165 feet south of York st.				BB1766	.....	11,100
	BB1766 J	Conduit under and across Sands st. from a point on N. S. of Sands st., 265 feet east of Gold st. to a point on the S. S. of Sands st., 270 feet east of Gold st.						
(Brownsville Houses)	BB1766 U	Conduit under and across Blake ave., 375 feet east of Rockaway ave.						
New York City Housing Authority (Sheepshead Bay Houses)	C1766 E	Conduit under and across Avenue W, from a point on S. S. of Avenue W, 120 feet E. of Batchelder st., to a point on N. S., 70 feet east of Batchelder st.						
	C1766 F	Conduit under and across Avenue W, 55 feet W. of Batchelder st.				C1766	.....	14,400
(Boulevard Houses)	C1766 G	Conduit across Schenk ave. from a point in S. S. of Stanley ave., to a point on N. S. 32 feet east of Stanley ave.						
(Boulevard Houses)	C1766 H	Conduit across Stanley ave. from a point in west side 50 feet north of Schenk ave. to a point on east side, 58 feet north of Schenk ave.						
Brooklyn-Queens Connecting Highway. City of New York (Borough President).	1805 A	3-level elevated highway along Furman st., between Joralemon st. and Middagh st.						
	1805 B	6-lane highway along Hicks st., in cut from President st. to Congress st.						
	1805 C	6-lane highway along Hicks st. from Hamilton ave., to President st., including underpass under Woodhull st. and pedestrian overpass at Summit and Hicks sts.						
	1805 D	6-lane highway on Section 1, Block 258, Lot 1, from Joralemon st. to Atlantic ave., including Vehicular Bridge at Atlantic ave. and thence from Atlantic ave. to Congress st. on Section 2, Block 282, Lot 1				1805	.....	31,330,000
	1805 E	Sub and superstructures including drainage, grading, landscaping, lighting, paving, bridges and structures starting at Williamsburg Bridge, thence to Meeker ave., and continuing northeasterly along Meeker ave. to Morgan ave.						
	1805 F	Brooklyn-Queens Connecting Highway sub and superstructures including drainage, grading, landscaping, lighting, paving bridges and structures from Bedford ave. northerly to Williamsburg Bridge (Grand Street extension)						
City of New York (Borough President)	.....	Sub and superstructures including drainage, grading, landscaping, lighting, paving, bridges and structures from Brooklyn Bridge to Concord st. and from Flushing ave. to Bedford ave.				1805-G	.....	9,500,000
City of New York—(DPW)	.....	Intercepting sewers for drainage district No. 9 as follows:						
	1820—A1	South Branch—Starting at 92d st. and Shore rd., thence northerly through Shore Rd. Park to Owls Head Sewage Treatment Plant at ft. of 67th st., Sec. 18				1820	.....	5,147,000
	1820—A2	North Branch—Starting at 49th st. and 1st ave., thence southerly along 1st ave. and Shore Rd. Park to Owls Head Sewage Treatment Plant at ft. of 67th st., Secs. 3 and 18						
City of New York (Dept. of Public Works)	A1820—1.1	1045.1⅝	x	lr.	18	5835	1	
	A1820—1.2	260	x1098±		18	5804	91	
	A1820—2.1	720.7⅞	x2075.6⅛		14	4440	1	
	A1820—2.2	720.7⅞	x1409.3¼	lr.	14	4452	150	A1820 ..... 6,313,300 32,738,500
	A1820—3.1	460	x700		22	7452	1	
	A1820—3.2	460	x760		22	7481	1	
	A1820—3.3	200	x760		22	7545	1	
	A1820—3.6	251±	x	lr.	25	8590	1000	
City of New York (Borough President).	1860 A	Prospect Expressway— Sub and superstructures including drainage, grading, landscaping, lighting, paving, bridges and structures starting at Gowanus pkway. and continuing southeasterly to Fort Hamilton pkway. at Ocean pkway. and easements on:				1860	2,110	3,420,000
	1860—E1			3	628 E. of 1			
	1860—E2			3	628 E. of 47			
	1860—E3			3	628 E. of 48			
	1860—E4			3	628 E. of 49			
	1860—E5			3	628 E. of 50			
	1860—E6			3	628 E. of 51			
	1860—E7			3	628 E. of 52			
	1860—E8			3	628 E. of 54			
	1860—E9			3	628 E. of 55			
	1860—E10			3	628 E. of 56			
	1860—E11			3	628 E. of 57			
	1860—E12			3	628 E. of 58			
	1860—E13			3	628 E. of 63			
	1860—E14			3	628 E. of 65			
	1860—E15			3	628 E. of 66			
	1860—E16			3	628 E. of 67			
	1860—E17			3	867 E. of 4			
	1860—E18			3	867 E. of 67			
	1860—E19			3	867 E. of 68			
	1860—E20			3	867 E. of 69			
	1860—E21			3	867 E. of 70			
	1860—E22			3	867 E. of 71			
	1860—E23			3	867 E. of 72			
	1860—E24			3	867 E. of 73			
	1860—E25			3	867 E. of 74			
	1860—E26			3	867 E. of 75			
	1860—E27			3	867 E. of 76			
	1860—E28			3	867 E. of 173			
	1860—E29			3	868 E. of 13			
	1860—E30			3	868 E. of 14			
	1860—E31			3	868 E. of 15			

Owner or Occupant	Sub-Identification	Size of Lot	Section	Block	Lot	Identification Number	Value of Real Estate Unimproved	Value of Thereon Real Estate With Improvements
City of New York (Borough President) (Cont.)—	1860—E32		3	874 E. of	7			
	1860—E33		3	874 E. of	8			
	1860—E34		3	874 E. of	9			
	1860—E35		3	874 E. of	10			
	1860—E36		3	874 E. of	73			
	1860—E37		3	874 E. of	74			
	1860—E38		3	874 E. of	75			
	1860—E39		3	874 E. of	76			
	1860—E40		3	874 E. of	77			
	1860—E41		3	874 E. of	78			
	1860—E42		3	874 E. of	79			
	1860—E43		3	875 E. of	2			
	1860—E44		3	875 E. of	9			
	1860—E45		3	875 E. of	10			
	1860—E46		3	875 E. of	11			
	1860—E47		3	875 E. of	12			
	1860—E48		3	875 E. of	13			
	1860—E49		3	875 E. of	14			
	1860—E50		3	875 E. of	16			
	1860—E51		3	875 E. of	16			
	1860—E52		3	875 E. of	17			
	1860—E53		3	875 E. of	18			
	1860—E54		3	875 E. of	19			
	1860—E55		3	875 E. of	71			
	1860—E56		16	5262 E. of	1			
	1860—E57		16	5262 E. of	6			
	1860—E58		16	5262 E. of	28			
	1860—E59		16	5262 E. of	30			
	1860—E60		16	5262 E. of	31			
	1860—E61		16	5262 E. of	32			
	1860—E62		16	5262 E. of	130			
	1860—E63		16	5266 E. of	6			
	1860—E64		16	5266 E. of	7			
	1860—E65		16	5266 E. of	8			
	1860—E66		16	5266 E. of	9			
	1860—E67		16	5266 E. of	15			
	1860—E68		16	5266 E. of	16			
	1860—E69		16	5266 E. of	17			
	1860—E70		16	5266 E. of	47			
	1860—E71		16	5266 E. of	48			
	1860—E72		16	5274 E. of	17			
	1860—E73		16	5274 E. of	18			
	1860—E74		16	5274 E. of	19			
	1860—E75		16	5274 E. of	20			
	1860—E76		16	5274 E. of	21			
	1860—E77		16	5274 E. of	23			
	1860—E78		16	5274 E. of	24			
	1860—E79		16	5274 E of	25			
	1860—E80		16	5274 E. of	26			
	1860—E81		16	5274 E. of	27			
	1860—E82		16	5274 E. of	28			
	1860—E83		16	5274 E. of	121			
City of New York (Borough President)	.....	Sub and superstructures including drainage, grading, landscaping, lighting, paving, bridges and structures. From 6th ave. to 10th ave.				1860-B	.....	4,800,000
New York City Transit Authority.....	1872—A1	69 KV underground transmission system—two 5-inch pipes, each containing 3 cables and appurtenances, Contr. P.192, terminating at 3d ave. and 2d st., running thence northerly along 3d ave., State st., Hanson pl., Greene ave., Carlton ave., Myrtle ave., Franklin ave., Wythe ave. to Williamsburg Bridge, Sections 1, 2, 4, 7 and 8				1872	.....	4,365,000
	1872—A2	Cont. P 177 cable. Equipment and duct construction for 11.5 KV and pilot wire connections to 3d ave. substation, Brooklyn, running from Brooklyn boro line at East River, easterly in Clark st. IRT tunnel to Furman st., thence in street duct runs in Clark st. and Fulton st. to Court st., thence in subway duct runs in Fulton st. and in Flatbush ave. to 3d ave., thence in street duct runs in 3d ave. and Atlantic ave to 4th ave., and southerly in 4th ave. in subway duct runs to 1st st. and westerly in 1st st. duct run to 3d ave. substation, Sections 1 and 2						
N. Y. C. Transit Authority, 370 Jay st..	.....	82 x 3561	Ir.	1	140	111	A1872—1	635,000	10,205,000
N. Y. C. Transit Authority.....	.....	200 x Ir.		4	967	24	A1872—2	70,000	4,110,000
Watchtower Bible & Tract Society, Inc..	1873—A	One single span bridge over and across Pearl st. 31 feet north of Sands st.					1873	.....	16,000
Watchtower Bible & Tract Society, Inc.	.....	Building located on Port of N. Y. Authority land 1 story brick and concrete, 20 x 100 on—		1	199	3	1873-C	.....	12,000
City of New York (Park Dept.).....	.....	12-inch sludge line from Hendrix Creek Trestle, Block 4452, to Canarsie Pol., Block 4587, including Timber Dock at Canarsie Pol					1889	.....	70,000
City of New York (Board of Estimate)	.....	3-inch wrought iron pipe from No. 110 Livingston st to No. 131 Livingston st., approximately 335 feet long					1915	.....	6,700
		Total						$30,781,095	$810,701,875

State of New York, City of New York, County of New York, ss.:

I, Cyril J. Corwin, one of the Assessors of The City of New York, do depose and swear: That contained in the foregoing volume is a detailed statement of all assessable real property assigned to me by the President of the Tax Commission of The City of New York for assessment under his direction and entered in the Annual Record of the Assessed Valuation of Real Estate indicated by Identification Numbers, and Special Franchises in the Borough of Brooklyn in the City of New York, for the fiscal year July 1st, 1960 to June 30th, 1961.

That I have personally examined each and every house, building, lot, pier or other taxable property assigned to me, as herein below more specifically described; said volume contains the description, the street, the section or ward, block and lot, map volume and/or identification number of such real estate, the sum for which, in my judgment, each separately assessed parcel of real estate would sell under ordinary circumstances if it were wholly unimproved; and separately stated the sum for which the same parcel would sell under ordinary circumstances with the improvements, if any, thereon, and the name of the owner or occupant thereof, so far as the same is known, also any other information which the President of the Tax Commission required.

Property referred to above, indicated by identification numbers as follows:

Identification Number

BT141

CYRIL J. CORWIN, P.E., Assessor.

Sworn to before me this 29th day of January, 1960.

JACOB MARKOWITZ, Justice of the Supreme Court of the State of New York.

State of New York, City of New York, County of New York, ss.:

I, Alexander M. Emerman, one of the Assessors of The City of New York, do depose and swear: That contained in the foregoing volume is a detailed statement of all assessable real property assigned to me by the President of the Tax Commission of The City of New York for assessment under his direction and entered in the Annual Record of the Assessed Valuation of Real Estate indicated by Identification Numbers, and Special Franchises in the Borough of Brooklyn in the City of New York, for the fiscal year July 1st, 1960 to June 30th, 1961.

That I have personally examined each and every house, building, lot, pier or other taxable property assigned to me, as herein below more specifically described; said volume contains the description, the street, the section or ward, block and lot, map volume and/or identification number of such real estate, the sum for which, in my judgment, each separately assessed parcel of real estate would sell under ordinary circumstances if it were wholly unimproved;

and separately stated the sum for which the same parcel would sell under ordinary circumstances with the improvements, if any, thereon, and the name of the owner or occupant thereof, so far as the same is known, also any other information which the President of the Tax Commission required.

Property referred to above, indicated by identification numbers as follows:

Identification Numbers

E115—2	E119—3	E127—3	C132—7	C132—14	C132—18	E141—1	B913—1	B913—4	A1604—4	A1604—7
E119—1	E119—4	A132—H	C132—11	C132—16	C132—19	G532—1	B913—2	A1604—1	A1604—5	A1604—9
E119—2	E119—5	C132—5	C132—13	C132—17	C132—59	D793—1	B913—3	A1604—2	A1604—6	A1604—10
				C132—61	C132—60	NTE141—1	1872	A1872—2		1872—A1

ALEXANDER M. EMERMAN, P.E., Assessor

Sworn to before me this 29th day of January, 1960. JACOB MARKOWITZ, Justice of the Supreme Court of the State of New York

State of New York, City of New York, County of New York, ss.:

I, Thomas J. Graham, one of the Assessors of The City of New York, do depose and swear. That contained in the foregoing volume is a detailed statement of all assessable real property assigned to me by the President of the Tax Commission of The City of New York for assessment under his direction and entered in the Annual Record of the Assessed Valuation of Real Estate indicated by Identification Numbers, and Special Franchises in the Borough of Brooklyn in the City of New York, for the fiscal year July 1st, 1960 to June 30th, 1961.

That I have personally examined each and every house, building, lot, pier or other taxable property assigned to me, as herein below more specifically described; said volume contains the description, the street, the section or ward, block and lot, map volume and/or identification number of such real estate, the sum for which, in my judgment, each separately assessed parcel of real estate would sell under ordinary circumstances if it were wholly unimproved, and separately stated the sum for which the same parcel would sell under ordinary circumstances with the improvements, if any, thereon, and the name of the owner or occupant thereof, so far as the same is known, also any other information which the President of the Tax Commission required.

Property referred to above, indicated by identification numbers as follows:

Identification Numbers

141	A141 B141	NT141	BB141 BT141—S	C141 D141	P141 S141	BB146 X141—991	XNT141—991

THOMAS J. GRAHAM, P.E., Engineer-Assessor.

Sworn to before me this 29th day of January, 1960 JACOB MARKOWITZ, Justice of the Supreme Court of the State of New York

State of New York, City of New York, County of New York, ss.:

I, Arnold A. Luckert, one of the Assessors of The City of New York, do depose and swear: That contained in the foregoing volume is a detailed statement of all assessable real property assigned to me by the President of the Tax Commission of The City of New York for assessment under his direction and entered in the Annual Record of the Assessed Valuation of Real Estate indicated by Identification Numbers, and Special Franchises in the Borough of Brooklyn in the City of New York, for the fiscal year July 1st, 1960 to June 30th, 1961.

That I have personally examined each and every house, building, lot, pier or other taxable property assigned to me, as herein below more specifically described; said volume contains the description, the street, the section or ward, block and lot, map volume and/or identification number of such real estate, the sum for which, in my judgment, each separately assessed parcel of real estate would sell under ordinary circumstances if it were wholly unimproved, and separately stated the sum for which the same parcel would sell under ordinary circumstances with the improvements, if any, thereon, and the name of the owner or occupant thereof, so far as the same is known, also any other information which the President of the Tax Commission required.

Property referred to above, indicated by identification numbers as follows:

Identification Numbers

A22—1	A22—7	A22—11	A22—15	A22—27	A22—E11	A22—FH	B44	A82—D	B245	B780	D1606
A22—3	A22—8	A22—12	A22—16	A22—28	A22—A	A22—H	G44	B82	B746	F780	B1622
A22—4	A22—9	A22—13	A22—17	A22—29	A22—BC	A44	H44	A86—2	A780—1	1308	
A22—5	A22—10	A22—14	A22—18	A22—30	A22—DG		A82—1	A86—A	A780—2	B1598	

ARNOLD A. LUCKERT, P.E., Engineer-Assessor.

Sworn to before me this 29th day of January, 1960. JACOB MARKOWITZ, Justice of the Supreme Court of the State of New York

State of New York, City of New York, County of New York, ss.:

I, John J. McCabe, one of the Assessors of The City of New York, do depose and swear. That contained in the foregoing volume is a detailed statement of all assessable real property assigned to me by the President of the Tax Commission of The City of New York for assessment under his direction and entered in the Annual Record of the Assessed Valuation of Real Estate indicated by Identification Numbers, and Special Franchises in the Borough of Brooklyn in the City of New York, for the fiscal year July 1st, 1960 to June 30th, 1961.

That I have personally examined each and every house, building, lot, pier or other taxable property assigned to me, as herein below more specifically described; said volume contains the description, the street, the section or ward, block and lot, map volume and/or identification number of such real estate, the sum for which, in my judgment, each separately assessed parcel of real estate would sell under ordinary circumstances if it were wholly unimproved, and separately stated the sum for which the same parcel would sell under ordinary circumstances with the improvements, if any, thereon, and the name of the owner or occupant thereof, so far as the same is known, also any other information which the President of the Tax Commission required.

Property referred to above, indicated by identification numbers as follows:

Identification Numbers

A118—6	A123—5	A123—58	A123—T	A140—1	B1648
A118—9	A123—8	A123—61	A123—U	A140—5	1727
A118—10	A123—11	A123—AA	A123—V	A140—14	1805
A118—C	A123—12	A123—P	A123—X	1635	1860
A123—1	A123—16	A123—R	A123—Y	A1648	1805—G
A123—3	A123—51	A123—S	A123—Z		1860—B

JOHN J. McCABE, P.E., Engineer-Assessor.

Sworn to before me this 29th day of January, 1960. JACOB MARKOWITZ, Justice of the Supreme Court of the State of New York

State of New York, City of New York, County of New York, ss.:

I, Arthur J. Philips, one of the Assessors of The City of New York, do depose and swear: That contained in the foregoing volume is a detailed statement of all assessable real property assigned to me by the President of the Tax Commission of The City of New York for assessment under his direction and entered in the Annual Record of the Assessed Valuation of Real Estate indicated by Identification Numbers, and Special Franchises in the Borough of Brooklyn in the City of New York, for the fiscal year July 1st, 1960 to June 30th, 1961.

That I have personally examined each and every house, building, lot, pier or other taxable property assigned to me, as herein below more specifically described; said volume contains the description, the street, the section or ward, block and lot, map volume and/or identification number of such real estate, the sum for which, in my judgment, each separately assessed parcel of real estate would sell under ordinary circumstances if it were wholly unimproved, and separately stated the sum for which the same parcel would sell under ordinary circumstances with the improvements, if any, thereon, and the name of the owner or occupant thereof, so far as the same is known, also any other information which the President of the Tax Commission required.

Property referred to above, indicated by identification numbers as follows:

Identification Numbers

A132—J	A132—R	C132—2	C132—57	A1604—6	A132—S
A132—K	C132—1	C132—56	C132—58	ED1604	

ARTHUR J. PHILIPS, Assessor.

Sworn to before me this 29th day of January, 1960. JACOB MARKOWITZ, Justice of the Supreme Court of the State of New York

State of New York, City of New York, County of New York, ss.:

I, Antonio C. Rizzuto, one of the Assessors of The City of New York, do depose and swear: That contained in the foregoing volume is a detailed statement of all assessable real property assigned to me by the President of the Tax Commission of The City of New York for assessment under his direction and entered in the Annual Record of the Assessed Valuation of Real Estate indicated by Identification Numbers, and Special Franchises in the Borough of Brooklyn in the City of New York, for the fiscal year July 1st, 1960 to June 30th, 1961.

That I have personally examined each and every house, building, lot, pier or other taxable property assigned to me, as herein below more specifically described; said volume contains the description, the street, the section or ward, block and lot, map volume and/or identification number of such real estate, the sum for which, in my judgment, each separately assessed parcel of real estate would sell under ordinary circumstances if it were wholly unimproved, and separately stated the sum for which the same parcel would sell under ordinary circumstances with the improvements, if any, thereon, and the name of the owner or occupant thereof, so far as the same is known, also any other information which the President of the Tax Commission required.

Property referred to above, indicated by identification numbers as follows:

Identification Numbers

A22—6	A123—52	C132—35	1690	249	1923
A118—13	A123—53	A140—12	1734	1888	
A123—21	C132—6	613		A1872—1	

ANTONIO C. RIZZUTO, Assessor

Sworn to before me this 29th day of January, 1960 JACOB MARKOWITZ, Justice of the Supreme Court of the State of New York

State of New York, City of New York, County of New York, ss.:

I, Francis X. Scanlan, one of the Assessors of The City of New York, do depose and swear: That contained in the foregoing volume is a detailed statement of all assessable real property assigned to me by the President of the Tax Commission of The City of New York for assessment under his direction and entered in the Annual Record of the Assessed Valuation of Real Estate indicated by Identification Numbers, and Special Franchises in the Borough of Brooklyn in the City of New York, for the fiscal year July 1st, 1960 to June 30th, 1961.

That I have personally examined each and every house, building, lot, pier or other taxable property assigned to me, as herein below more specifically described; said volume contains the description, the street, the section or ward, block and lot, map volume and/or identification number of such real estate, the sum for which, in my judgment, each separately assessed parcel of real estate would sell under ordinary circumstances if it were wholly unimproved; and separately stated the sum for which the same parcel would sell under ordinary circumstances with the improvements, if any, thereon, and the name of the owner or occupant thereof, so far as the same is known, also any other information which the President of the Tax Commission required.

Property referred to above, indicated by identification numbers as follows:

Identification Numbers

115	E119—8	213	513	682	794	1421	1618	1697	1742	1804	1849	1139 —SF
115—O.D.	E119—9	A213	G532—2	685	832	1429	1619	A1697	1743	1808	1850	1873 B
A115—16	E119—10	240	539	E697	913	1433	1627	1699	1745	1814	1851	1915
B115	E119—11	251	554	G697—C	913—55	1441	1628	1700	1746	1815	1852	1916
E115—1	A147	292	A555	H697	962	1456	1636	1701	1747	1820	1855	1917
E115—5	151	319	B555	713	971	1491	1638	1702	1748	A1820	1866	1918
E115—6	A151	329	E555	725	973	1495	1657	1704	1757	1826	1873	1919
119	153	366	F555	737	1133	1526	1685	1705	1759	1833	1877	1920
A119	A153	380	G555	749	1139	1531	1686	1706	1762	1834	1878	1921
B119	T153	381	H555	749—NN	A1139	1566	1687	1707	A1766	1838	1879	1873 C
BB119	BB157	383	556	757	1190	1577	1688	1708	B1766	1842	1880	NT151
C119	B209—P	399	560	D785	1273	1579	1689	1709	BB1766	1843	1886	749—MM
E119—12	B209—Q	443	B619	793	1277	1582	1691	1710	C1766	1844	1889	NTB555
E119—14	A188	450	640	A793	1325	1583	1692	1711	1771	1845	1893	619
E127—2	208—O.D.	476	649	B793—9	1391	1583—B	1693	1712	1776	1846	1894	NT713
E119—6	A209	478	654		1397	1587	1694	1717	1790	1847	1895	962JS
E119—7						1605	1695	1718	1801	1848	ED703	

FRANCIS X. SCANLAN, Engineer-Assessor.

Sworn to before me this 29th day of January, 1960.

JACOB MARKOWITZ, Justice of the Supreme Court of the State of New York.

BOROUGH OF QUEENS

INDEX

Name	Identification Number
A. D. T. Company, Inc. (S.F.)	746
A. D. T. Company, Inc.	A746
A. D. T. Company, Inc.	B746
All America Cable & Radio, Inc.	F780
All America Cable & Radio, Inc.	F780
All Stores Realty Corp.	1010
American Society for the Prevention of Cruelty to Animals	973
American Telephone & Telegraph Co.	B1598
Automatic Fire Alarm Co.	B245
Brooklyn Eastern District Terminal	A151
Brooklyn Eastern District Terminal	NT151
Brooklyn Union Gas Co. (S.F.)	123
Brooklyn Union Gas Co.	A123
Bulova Watch Company, Inc.	1761
Central Station Signals, Inc.	B1622
City of N. Y. (Bd. of Estimate)	141-DB
City of N. Y. (Bd. of Estimate)	BT141
City of N. Y. (Bd. of Estimate)	151
City of N. Y. (Bd. of Estimate)	749
City of N. Y. (Bd. of Estimate) (Pipe Accross Boardwalk)	1498
City of N. Y. (Borough President)	BB141
City of N. Y. (Borough President)	P141
City of N. Y. (Borough President)	AA340
City of N. Y. (Borough President)	380
City of N. Y. (Borough President)	476
City of N. Y. (Borough President)	DD511
City of N. Y. (Borough President)	539
City of N. Y. (Borough President)	D917
City of N. Y. (Borough President) (Easements)	1501
City of N. Y. (Borough President)	1673
City of N. Y. (Borough President) (Queens-Midtown Highway)	1639
City of N. Y. (Borough President) (Easements)	1781
City of N. Y. (Borough President) (Van Wyck Expressway)	1781-A
City of N. Y. (Borough President)	1796-E1
City of N. Y. (Borough President (Brooklyn-Queens Highway)	1805
City of N. Y. (Dept. of Public Works)	450
City of N. Y. (Dept. of Public Works) (Kosciusko Bridge)	1635
City of N. Y. (Dept. of Public Works) (Dutch Kills Bridge)	C1630
City of N. Y. (Dept. of Public Works) (Intercepting Sewer)	1820
City of N. Y. (Dept. of Public Works) (Sewage Treatment Works)	A1820
City of N. Y. (Dept. of Public Works) (Sewage Treatment Works)	B1820
City of N. Y. (Dept. of Traffic)	381
City of N. Y. (Dept. of Water Supply, Gas & Electricity)	383
City of N. Y. (Dept. of Water Supply, Gas & Electricity)	399
City of N. Y. (Fire Dept.)	1308
City of N. Y (Park Dept.)	W913-2
City of N. Y. (Park Dept.) (Grand Central Parkway Bridge)	1574
City of N. Y. (Park Dept.) (Easements)	1585
City of N. Y. (Park Dept.) (Highway Bridges over Parkway)	A1648
City of N. Y. (Park Dept.) (Gas Stations)	C1648
City of N. Y. (Park Dept.) (Building in Parkway)	1792
Claridge Food Company, Inc.	1782
Commercial Cable Co. (S.F.)	1643
Commercial Cable Co.	D1643
Commercial Cable Co.	E1613-1
Commercial Cable Co.	F1643
Consolidated Edison Co. of N. Y., Inc. (S.F.)	12
Consolidated Edison Co. of N. Y., Inc.	A69
Consolidated Edison Co. of N. Y., Inc.	BB69-3
Consolidated Edison Co. of N. Y., Inc.	A170
Consolidated Edison Co. of N. Y., Inc.	A290
Consolidated Edison Co. of N. Y., Inc.	A326
Consolidated Edison Co. of N. Y., Inc.	A783-1
Empire Carpet Corp.	1141
General Baking Co.	1512
General Chemical Co.	870
Hemmerdinger Estate Corp.	1784
Highland View Cemetery Corp.	1812
Jamaica Water Supply Co. (S.F.)	172
Jamaica Water Supply Co.	A172
Jamaica Water Supply Co.	1602
Kleinert, I. B. Rubber Co.	887
Kollsman Instrument Corp.	1763
Long Island Lighting Co. (S.F.)	211
Long Island Lighting Co.	A211
Long Island Rail Road Co.	141
Long Island Rail Road Co.	A141
Long Island Rail Road Co.	NT141
Long Island Rail Road Co.	AA141
Long Island Rail Road Co.	B141
Long Island Rail Road Co.	D141
Long Island Rail Road Co.	E141
Long Island Rail Road Co.	K141
Long Island Rail Road Co.	S141
Long Island Rail Road Co.	T141
Long Island Railroad Co.	NT141
Long Island Rail Road Co	US141
Macy, R. H. & Co., Inc.	1859
Mays Dept. Store	1912
Merkel, Inc.	1807
Mol-Mon Realty Co.	1858
National Sugar Refining Co.	376
New York City Housing Authority	A1766
New York City Housing Authority	BB1766
New York City Housing Authority	C1766
New York City Transit Authority	1719
New York City Transit Authority	1872-B1
New York City Transit Authority (BMT Div.)	115
New York City Transit Authority (BMT Div.)	115-OD
New York City Transit Authority (BMT Div.)	A115
New York City Transit Authority (BMT Div.)	E115
New York City Transit Authority (BMT Div.)	119
New York City Transit Authority (BMT Div.)	A119
New York City Transit Authority (BMT Div.)	E119
New York City Transit Authority (BMT Div.)	E127
New York City Transit Authority (BMT Div.)	793
New York City Transit Authority (BMT Div.)	A1604
New York City Transit Authority (IND Div.)	TA141
New York City Transit Authority (IND Div.)	TAJ141
New York City Transit Authority (IND Div.)	1456
New York City Transit Authority (IRT Div.)	532
New York City Transit Authority (IRT Div.)	F532-2
New York City Transit Authority (IRT Div.)	913
New York City Transit Authority (IRT Div.)	B913
New York City Transit Authority (IRT Div.)	W913-1
New York City Transit Authority (IRT Div.)	1872
New York Connecting Railroad Co. (S.F.)	340
New York Connecting Railroad Co.	A340
New York Connecting Railroad Co.	B340
New York Connecting Railroad Co.	C340
New York Connecting Railroad Co.	D340-2
New York Telephone Co. (S.F.)	22
New York Telephone Co.	A22
New York Water Service Corp. (S.F.)	1469
New York Water Service Corp.	A1469
Noyatt, Inc.	872
Owens-Illinois Glass Co.	1496
Pennsylvania Railroad Co. (S.F.)	33
Pennsylvania Tunnel & Terminal R. R. Co. (S.F.)	511
Pennsylvania Tunnel & Terminal R. R. Co.	A511
Pennsylvania Tunnel & Terminal R. R. Co.	NTA51
Pennsylvania Tunnel & Terminal R. R. Co.	AA511
Pennsylvania Tunnel & Terminal R. R. Co.	B511
Pennsylvania Tunnel & Terminal R. R. Co.	NTB511
Pennsylvania Tunnel & Terminal R. R. Co.	D511
Pennsylvania Tunnel & Terminal R. R. Co.	E511-A
Pennsylvania Tunnel & Terminal R. R. Co.	S511
Phelps Dodge Refining Co.	455
Preferred Transmix Concrete	1914
Richmond Hill Savings Bank	1897
Roosevelt Terrace Corp.	1829
State of New York	TAT141
State of New York (Public Service Comm.)	N141
State of New York (Public Service Comm.)	A211-E5
State of New York (Creedmoor Hosp. Tunnel)	1633
Sunshine Biscuits, Inc.	1201
Sun Chemical Corp.	1616
Triborough Bridge & Tunnel Authority	1605
United States Treasury Dept.	693
United States of America (Tracks, Army PO)	A697
United States of America	A697-B
United States Army	A697-D
United States of America (Dept. of Commerce)	1765
United States of America (Dept. of Commerce)	1819
United States of America (U. S. Coast Guard)	1775
Western Union Telegraph Co. (S.F.)	44
Western Union Telegraph Co.	A44
Western Union Telegraph Co.	B44
Western Union Telegraph Co.	E44-1
Western Union Telegraph Co.	H44

Owner or Occupant	Description of Property: Sub-Identification	Size of Lot	Section	Block	Lot	Identification Number	Value of Special Franchises as Finally Fixed and Equalized by the State Board of Equalization and Assessment	Value of Real Estate Unimproved	Value of Real Estate with Improvements Thereon
Consolidated Edison Co. of N. Y., Inc.	Special Franchise: This valuation includes the value of the tangible property situated in, upon, under or above streets, highways, public places and public waters and also the value of the franchise, right, authority or permission to occupy such streets, highways, public places and public waters; as described and certified by the New York State Board of Equalization and Assessment in Certificate Number C-0595.					12	$151,480,712	.....	.
New York Telephone Co.	Special Franchise: This valuation includes the value of the tangible property situated in, upon, under or above streets, highways, public places and public waters and also the value of the franchise, right, authority or permission to occupy such streets, highways, public places and public waters; as described and certified by the New York State Board of Equalization and Assessment in Certificate Number C-0598.					22	48,480,897	.....	
New York Telephone Co., 11-31 46th rd.	.....	119.72 x 200		1	55	8	A22—1	.....	$43,000	$8,541,000
New York Telephone Co., 28-27 80th st.	.....	198.21 x 111.67	ir.	4	595	10	A22—2	.....	29,000	5,596,500
New York Telephone Co., 82-23 Broadway	....	200 x 121.13	ir.	9	1517	69	A22—3	.....	130,000	10,589,300
New York Telephone Co., 680 Fairview ave.	.....	160.00 x 100.07		18	3478	31	A22—4	.....	18,800	6,518,800
New York Telephone Co., 137-44 Northern blvd.	.....	50 x	ir.	26	4977	33	A22—5	.....	77,000	7,317,000
New York Telephone Co., 214-20 43d ave.	.....	100 x 160	ir.	29	6300	16	A22—6	.....	49,000	4,378,400
New York Telephone Co., 87-28 109th st.	.....	120 x 200	ir.	40	9298	91	A22—7	.....	33,000	6,683,400
New York Telephone Co., 89-63 163d st.	.....	203.96 x 91.50±		43	9793	16	A22—8	.....	255,000	11,349,500
New York Telephone Co., 199-06 93d ave.	.....	240.30 x 101.09	ir.	46	10474	300	A22—10	.....	25,000	4,335,000
New York Telephone Co., 118-15 115th ave.	.....	150 x 95.03		51	11645	29	A22—11	.....	31,000	3,801,800
New York Telephone Co., 140-10 183d st.	.....	200 x 119.5		55	13040	1	A22—12	.....	15,600	5,379,100
New York Telephone Co., 13-11 Bayport pl.	.....	50 x 225	ir.	59	15537	125	A22—13	.....	66,000	5,065,000
New York Telephone Co., 216 Beach 51st st.	.....	50.10 x 164.46	ir.	Ward 6	551	9	A22—14	.....	18,000	2,128,600
New York Telephone Co., 107-20 Queens blvd.	.....	101.48 x 237.29	ir.	17	8238	14	A22—18	.....	163,000	7,425,000
New York Telephone Co., 44-21 9th st.	.....	211.5 x 105.75	ir.	3	450	6	A22—19	.....	33,000	307,500
New York Telephone Co., 88-04 164th st.	.....	192.20 x 305.80		43	9813	33	A22—20	.....	265,000	2,654,500
New York Telephone Co	.....	Main line installations outside of public streets, highways or places comprising: poles, underground conduits, underground cables, buried cables, submarine cables, aerial wires, pole mounted aerial cable, and appurtenances, Sections 1 to 60, inclusive, and Ward 5					A22 A	.....	.....	6,786,000
New York Telephone Co.	.....	Aerial block cable (described under N. Y. Telephone Co. account No 242.1-2-32), outside of public streets, highways or places, Sections 1 to 60, inclusive, and Ward 5					A22 BC	..	. ....	8,074,000
New York Telephone Co	.....	Station connections including inside wires, drop and block wires located outside of public streets, highways or places excluding mobile radio-telephone installations, Sections 1 to 61 inclusive and WD5					A22 DG	.....	.....	22,138,000

Owner or Occupant	Description of Property: Sub-Identification	Size of Lot	Section	Block	Lot	Identification Number	Value of Special Franchises as Finally Fixed and Equalized by the State Board of Equalization and Assessment	Value of Real Estate Unimproved	Value of Real Estate with Improvements Thereon
New York Telephone Co.	.....	Station apparatus located outside of public streets, highways or places, including telephone sets, teletypewriters and excluding mobile radio. Sections 1 to 60, inclusive, and Ward 5				A22 FH	. .	.....	15,439,000
New York Telephone Co.	.....	Large private branch exchanges located outside of public streets, highways or places, Sections 1 to 60, inclusive, and Ward 5				A22 H	...	.....	4,849,000
Pennsylvania R. R. Co.	.....	Foundations, structures, tracks and appurtenances—formerly assessed as special franchise—Queens blvd.—waterpipe and meter pit				33—A	.....	.....	10,000
The Western Union Telegraph Co.		Special Franchise This valuation includes the value of the tangible property situated in, upon, under or above streets, highways, public places and public waters and also the value of the franchise, right, authority or permission to occupy such streets, highways, public places and public waters; as described and certified by the New York State Board of Equalization and Assessment in Certificate Number C-0600.				44	71,535	.....	.....
The Western Union Telegraph Co.	.....	Poles, crossarms, cables, underground conduit, wires and appurtenances on right-of-way of Long Island Railroad Co. and on private property outside of main or branch offices. Sections 1 to 60, inclusive, and Ward 5				A44	.....	.....	85,700
The Western Union Telegraph Co.	.....	Telegraph and teleprinter equipment, switchboards and appurtenances in leased quarters at branch offices. Sections 1 to 60, inclusive, and Ward 5				B44	.....	.....	98,600
The Western Union Telegraph Co., 260 Beach 84th st.	.....	125 x 118	Ward 5	552	125	E44—1	.....	13,400	169,800
The Western Union Telegraph Co.	....	Equipment and wiring on subscribers' premises, Sections 1 to 60, inclusive, and Ward 5				H44	.....	.....	670,800
Consolidated Edison Co. of N. Y., Inc.	.....	Astoria Tunnel between Bronx-Queens Line and Queens-Manhattan Line: 40± x 610± ir.	6	917	E. of 100	A60—D	.....	500	457,500
Consolidated Edison Co. of N. Y., Inc.	.....	Portion of Astoria Gas Tunnel (771.78 feet in length) on:	6	850	1	A60—F	.....	.....	610,000
Consolidated Edison Co. of N. Y., Inc.	.....	Astoria tunnel shaft 34 feet 6 inches, head house, machinery, mains, etc. 20 x ir.	Section 6	850	2	BB60—3	.....	2,000	399,400
N. Y. C. Transit Authority (BMT Div.)	.....	Trolley line tracks, overhead feeders, underground conduit and cable, and appurtenances in public streets,				115	.....	.....	Exempt
N. Y. C. Transit Authority (BMT Div.)	.....	Trolley tracks and appurtenances in public streets, now out of service				115—O.D.	.....	.....	Exempt
N. Y. C. Transit Authority (BMT Div.)	.....	Foundations, sub and superstructures on				A115	.....	.....	Exempt
	A115—1	73.52 x ir.	18	3458	25				
	A115—1 B	24 x 455	Palmetto st., St. Nicholas to Cypress						
	A115—1 B	26 x 520	Palmetto st., Cypress to Seneca						
	A115—1 B	20 x 800	Palmetto st., Seneca to Onderdonk						
	A115—2	36.18 x ir.	18	3469	6				
	A115—3	36.37 x ir.	18	3470	26				
	A115—4	36.37 x ir.	18	3480	2				
	A115—5	53.04 x ir.	18	3481	20				
	A115—6	24.67 x 37.25 ir.	18	3491	65				
	A115—7	30.04 x ir.	18	3502	6				
	A115—8	30.04 x ir.	18	3510	21				
	A115—8	30.04 x ir.	18	3511	52				
	A115—9	30.04 x ir.	18	3531	46				
	A115—10	30.06 x ir	18	3619	1				
	A115—11	30.03 x ir.	19	3667	722				
	A115—12	59.60 x ir.	19	3667	16				
N. Y. C. Transit Authority (BMT Div.)		Lutheran Cemetery Line (surface tracks and appurtenances from Myrtle ave. to east of Fresh Pond rd.), (includes north half of Metropolitan ave. platform and station)							
N. Y. C. Transit Authority (BMT Div.) N. of Madison st.		Railroad bridge across L. I. R. R. on	19	3667	775	E115—3	.....	.....	Exempt
N. Y. C. Transit Authority (BMT Div.), S. of Madison st.	.....	205.62 x ir.	19	3667	88	E115—4	.....	.....	Exempt
N. Y. C. Transit Authority (BMT Div.), E. of Madison st.	.....	171.80 x 100 ir.	19	3667	78	E115—5	.....	.....	Exempt
N. Y. C. Transit Authority (BMT Div.), N. of Traffic st.	.....	166.07 x ir.	19	3667	309	E115—6	.....	.....	Exempt
N. Y. C. Transit Authority (BMT Div.),	.....	85.39 x 197.25 ir.	19	3667	350				
	.....	Rapid Transit structures and appurtenances in public streets formerly assessed as Special Franchise to N. Y. R. T. Corp. as follows:							
	.....	Jamaica Avenue Elevated (including Woodhaven Substation) from borough line to 168th st.							
	.....	Including former N. Y. R. T. Corp., H. T. feeders in ducts of others along Jamaica ave., 97th st. and 98th st., etc., from Elderts lane to Ozone Park substation,							
	.....	and control cables in ducts of others as follows:				119	.....	.....	Exempt
	.....	along Jamaica ave. from Elderts lane to Woodhaven substation; along 97th, 98th sts., etc., from Jamaica ave. to Ozone Park substation; along Jamaica ave. from Metropolitan ave. to Richmond Hill substation							
	.....	and D. C. feeders in ducts of others in public streets from building line to breaker house or switch box connections of overhead feeders at Richmond Hill and Ozone Park substations							
N. Y. C. Transit Authority (BMT Div.)	.....	Elevated structure, Lutheran Cemetery line from Myrtle ave. to abutment, east of Fresh Pond rd., also tracks and special work, interlocking and towers, from said abutment to Metropolitan ave., including platform extensions, (south end) formerly owned by N. Y. Rapid Transit Corp. at Metropolitan ave. station				A119	.....	.....	Exempt
		Part of Fresh Pond station, improvements on:							
	A119—E1	.....	19	3619	E. of 3				
	A119—E2	.....	18	3444	E. of 33				
	A119—E5	.....	18	3531	E. of 47				
N. Y. C. Transit Authority (BMT Div.) N. of 67th ave., west of Lutheran Cem.	.....	687 x ir.	19	3619	110	E119—1	.....	.....	Exempt
N. Y. C. Transit Authority (BMT Div.), 103-64 99th st.	.....	50.04 x 100	39	9121	30	E119—2	.....	.....	Exempt

Owner or Occupant	Description of Property: Sub-Identification	Size of Lot	Section	Block	Lot	Identification Number	Value of Special Franchises as Finally Fixed and Equalized by the State Board of Equalization and Assessment	Value of Real Estate Unimproved	Value of Real Estate with Improvements Thereon
The Brooklyn Union Gas Co.	Special Franchise This valuation includes the value of the tangible property situated in, upon, under or above streets, highways, public places and public waters and also the value of the franchise, right, authority or permission to occupy such streets, highways, public places and public waters; as described and certified by the New York State Board of Equalization and Assessment in Certificate Number C-0593.					123	22,295,214	. .	. . .
The Brooklyn Union Gas Company, Grand ave. to 57th ave., at 79th st.	.....	261 98 x	ir	15	2805	31	A123—1	.....	151,500	2,726,100
The Brooklyn Union Gas Company, S.E.C. Queens blvd. and Grand ave.	.....	84.07 x 80.13	ir.	16	2851	22	A123—1	.....	82,000	263,500
The Brooklyn Union Gas Company, 80-67 102d st	.....	88 x 128	ir.	42	9761	10	A123—5	.....	125,000	393,000
The Brooklyn Union Gas Company, S. E. C. Beaver rd. and 158th st.	.....	358.12 x 111.83	ir.	44	10099	1	A123—6	.....	32,500	103,500
The Brooklyn Union Gas Company, N. S. Evans rd., bet. Denton and 159th sts.	.....	376 71 x 466.94	ir.	44	10099	80	A123—8	.....	165,500	2,104,100
The Brooklyn Union Gas Company, 116th ave. and 135th st.	.....	140 x	ir	51	11691	1	A123—9	.....	16,200	450,400
N. Y. C. Transit System (BMT Div.), DeKalb ave.	.....	221.36 x 230.22	ir.	18	3418	1	E127—1	.....	.....	Exempt
N. Y. C. Transit System (BMT Div.), DeKalb ave.	.....	260.23 x	ir.	18	3419	1	E127—2	.....	.....	Exempt
N. Y. C. Transit System (BMT Div.), DeKalb ave.	.....	141.67 x 280.22	ir.	18	3420	1	E127—3	.....	.....	Exempt
N. Y. C. Transit System (BMT Div.), DeKalb ave.	.....	260.23 x	ir.	18	3421	1	E127—4	.....	.....	Exempt
N. Y. C. Transit System (BMT Div.), DeKalb ave.	.....	280.22 x 219.86	ir.	18	3422	1	E127—5	.....	.....	Exempt
N. Y. C. Transit System (BMT Div.), DeKalb ave.	.....	25.27 x 99.81		18	3422	46	E127—6	.....	.....	Exempt
N. Y. C. Transit System (BMT Div.), DeKalb ave.	.....	280.22 x 146.07	ir.	18	3424	8	E127—8	.....	.....	Exempt
N. Y. C. Transit System (BMT Div.), S. of Onderdonk ave.	.....	36.44 x 100.41		18	3422	15	E127—9	.....	.....	Exempt
N. Y. C. Transit System (BMT Div.), S. of Onderdonk ave.	.....	26.11 x 100.23	ir.	18	3419	41	E127—10	.....	.....	Exempt
N. Y. C. Transit System (BMT Div.), S. of Onderdonk ave.	.....	25.08 x 100	ir.	18	3419	15	E127—11	.....	.....	Exempt
N. Y. C. Transit System (BMT Div.), S. of Onderdonk ave.		198.90 x 100.11	ir.	18	3418	15	E127—12	.....	.....	Exempt
The City of New York (Bd. of Estimate)		Degnon Branch 141 A 1 track across Davis ct. (st.), west of Pearson pl. (st.) grade crossing 141 B 2 tracks across Anable ave. (Amstell pl.) at Meadow st. (Skillman ave.) grade crossing 141-C 2 tracks across Orton st. (30th st.) at Nott ave. (47th ave. grade crossing 141 D 2 tracks across Creek st. (27th st.) (Ashburn st.) at Nott ave. (47th ave.) grade crossing 141 E 1 track across Nott ave. (47th ave.) at Creek st. (27th st.) (Ashburn st.) grade crossing 141 F 3 tracks across Pearson pl. (st.) at Skillman ave. (Meadow st.) grade crossing 141 G 2 tracks across Manley st. (30th pl.) at Nott ave. (47th ave.) grade crossing 141 H 2 tracks across Mount st. (31st st.) at Nott ave. (47th ave.) grade crossing 141 I 1 track across 27th st. (Ashburn st.) (Creek st.) (bet. Pearson pl. and Anable ave.) (Amstell pl.) grade crossing 141 I-1 1 track across 27th st. (Ashburn st.) bet. Amstell pl. (Anable ave.) and 47th ave. (Nott ave.) grade crossing 141 J 1 track across 47th ave. (Nott ave.) at (Dutch Kills pl.) 28th st., grade crossing 141 K 1 track across Nott ave. (47th ave.) at Queens pl. (29th st.) grade crossing 141 L-1 1 track across 47th ave. (Nott ave.) at 30th st. (Orton st) grade crossing 141 L-2 1 track across 47th ave. (Nott ave.) bet. 30th st. (Orton st.) and 30th pl. (Manley st.) grade crossing 141 M 1 track across Nott ave. (47th pl.) at Manley st. (30th pl.) grade crossing 141 N 1 track across Nott ave. (48th ave.) and 31st pl. (School st.) at 31st pl. (School st.) grade crossing 141 O 1 track across School st. (31st pl.) at 47th ave. (Nott ave.) grade crossing 141 Q 1 track across Nott ave. (47th ave.) at Meadow st. (Skillman ave.) grade crossing 141 R 1 track across Orton st. (30th st.) at Hunterspoint ave., grade crossing 141 S 1 track across Manley st. (30th pl.) at Hunterspoint ave., grade crossing 141 T 1 track across 31st st. (Mount st.) at Hunterspoint ave., grade crossing 141 U 1 track across 31st pl. (School st.) at Hunterspoint ave., grade crossing					141D B	.	.	13,000
The Long Island Railroad Co.		Foundations, structures, tracks and appurtenances—formerly assessed as special franchise— Bushwick Branch—Former 141BB— 141—205A Flushing ave. grade crossing 141—218A 56th st. grade crossing 141—220A 54th st. grade crossing 141—227A Metropolitan ave. grade crossing 141—228A Woodward ave. grade crossing 141—228A Woodward ave. grade crossing 141—229A Onderdonk ave grade crossing 141—229B Onderdonk ave. grade crossing 141—709A Cooper ave. grade crossing Creedmore Branch—Former 141CB— 141—327A Jamaica ave over crossing 141—327B Little Neck pkway. grade crossing 141—329C 88th ave. grade crossing Jamaica Yards—Former 141JY— 141—365A Van Wyck blvd. over crossing 141—368A 150th st. over crossing 141—370.1A 159th st. over crossing 141—371A 160th st over crossing 141—372A Union Hall st. over crossing 141—373S New York blvd. over crossing 141—374A 165th st over crossing 141—375B Merrick blvd. over crossing								

Owner or Occupant	Description of Property: Sub-Identification	Size of Lot	Section	Block	Lot	Identification Number	Value of Special Franchises as Finally Fixed and Equalized by the State Board of Equalization and Assessment	Value of Real Estate Unimproved	Value of Real Estate with Improvements Thereon
The Long Island Railroad Co.—(Cont.)									
	141—376A	168th st				over crossing			
	141—377A	170th st				over crossing			
		Manhattan Beach Branch—Former 141MB							
	141—710A	Cooper ave				over crossing			
	141—711A	Cypress ave.				over crossing			
	141—714A	Myrtle ave.				over crossing			
	141—715A	Cypress Hills st.				over crossing			
		Montauk Cut-off—Former 141MCO							
	141—79M	Dutch Kills				bridge crossing			
	141—467A	Skillman ave				over crossing			
	141—468A	49th ave				over crossing			
	141—469A	50th ave.				over crossing			
	141—470A	51st ave.				over crossing			
	141—471A	Borden ave				over crossing			
		Montauk Division—Former 141MD							
	141—56A	Vernon blvd				grade crossing			
	141—79A	Dutch Kills				bridge crossing			
	141—82A	Review ave				grade crossing			
	141—82B	Starr ave.				grade crossing			
	141—82D	30th st.				grade crossing			
	141—82E	30th pl				grade crossing			
	141—82F	31st st				grade crossing			
	141—82G	31st pl.				grade crossing			
	141—82H	30th st				grade crossing			
	141—87A	Review ave.				grade crossing			
	141—95A	Laurel Hill blvd				grade crossing			
	141—116A	48th st.				grade crossing			
	141—201B	Maspeth ave				grade crossing			
	141—201C	56th dr.				grade crossing			
	141—201D	58th st.				grade crossing			
	141—207A	Fresh Pond rd.				under crossing			
	141—208A	Metropolitan ave.				under crossing			
	141—211A	Cooper ave				over crossing			
	141—212A	80th st.				under crossing			
	141—213W	Van Dine ave. water main across							
	141—350A	Jamaica ave.				over crossing			
	141—350W	Hillside ave. water main across							
	141—380C	Liberty ave				over crossing			
	141—380D	Liberty ave				over crossing			
	141—417A	Baisley blvd.				over crossing			
	141—419A	Farmers blvd				over crossing			
	141—420A	Merrick blvd.				over crossing			
	141—421A	Springfield blvd				over crossing			
	141—427A	Brookville blvd.				over crossing			
	141—429A	Francis Lewis blvd.				over crossing			
	141—167B	Davis court				grade crossing			
		Main Line—Former 141ML							
	141—5E	51st ave				over crossing			
	141—137W	Greenpoint ave. water main across							
	141—173A	Grand st.				under crossing			
	141—174A	57th ave.				over crossing			
	141—176A	Woodhaven blvd.				over crossing			
	141—186A	Yellowstone blvd				over crossing			
	141—192A	Union tpke				under crossing			
	141—195A	Lefferts blvd.				under crossing			
	141—197W	Washington ave. water main across							
	141—200W	16th st. water main across							
	141—204W	Flushing ave. water main across							
	141—206W	60th st. water main across							
	141—359A	Metropolitan ave.				over crossing			
	141—363A	Jamaica ave				over crossing			
	141—369W	151st st. water main across							
	141—380A	183d st.				over crossing			
	141—380B	Hollis ave.				over crossing			
	141—388A	212th st.				over crossing			
	141—389A	Hempstead ave.				over crossing			
	141—391A	Springfield blvd.				over crossing			
	141—393A	Hempstead ave.				under crossing			
		North Side Branch—Former 141NSB							
	141—1A	Overhead cable lengthwise in Borden ave.							
	141—2A	Duct lines and cables lengthwise in 50th ave. and 5th st. between 50th and 48th aves. including crossing of 49th ave							
	141—3A	Duct line and cables lengthwise in 48th ave. including crossings of Jackson ave.							
	141—4A	Duct line and cables lengthwise in 2d st							
	141—51A	2d st.				grade crossing			
	141—51B	2d st				grade crossing			
	141—58A	5th st.				grade crossing			
	141—59A	Vernon blvd				under crossing			
	141—59C	Vernon blvd.				over crossing			
	141—60A	Jackson ave.				under crossing			
	141—61C	21st st.				over crossing			
	141—62A	Pearson pl				grade crossing			
	141—96A	Queens blvd.				over crossing			
	141—230A	Queens blvd.				over crossing			
	141—231B	Broadway				over crossing			
	141—233A	Junction blvd				over crossing			
	141—234A	National ave.				over crossing			
	141—247A	Flushing River				bridge crossing			
	141—305A	Main st				over crossing			
	141—307A	Union st.				under crossing			
	141—308A	Bowne st				under crossing			
	141—309A	Parsons blvd				under crossing			
	141—316A	Northern blvd.				over crossing			
	141—318A	Cross Island blvd				over crossing			
	141—319A	Bell blvd				under crossing			
	141—322A	Little Neck Bay				Bridge crossing			
	141—325A	Little Neck pkway.				grade crossing			
		Old Southern Division—Former 141OS							
	141—370A	Beaver rd.				over crossing			
	141—394A	Liberty ave.				over crossing			
	141—395A	South rd				over crossing			
	141—405A	Smith st				grade crossing			
	141—406A	Baisley blvd.				grade crossing			
	141—408A	Farmers blvd.				grade crossing			
	141—410A	Springfield blvd.				grade crossing			
		Woodside-Winfield Cut-off—Former 141WCO							
	141—125A	53d st.				over crossing			
	141—127A	Roosevelt ave.				over crossing			

Owner or Occupant	Description of Property: Sub-identification	Size of Lot		Section	Block	Lot	Identification Number	Value of Special Franchises as Finally Fixed and Equalized by the State Board of Equalization and Assessment	Value of Real Estate Unimproved	Value of Real Estate with Improvements Thereon
The Long Island Railroad Co.—(Cont.)										
	141—128A	Woodside ave.				under crossing				
	141—129A	65th st.				under crossing				
	141—130A	65th pl.				under crossing				
	141—132A	67th st				over crossing				
	141—135A	69th st.				over crossing				
	141—136A	47th ave.				over crossing				
	141—137A	70th st.				over crossing				
	141—152A	39th ave.				over crossing	..	.....	.....	*432,600
	141—154A	61st ave.				over crossing				
		Foundations, roadbed, sub and superstructures on:								
	A141—40.1	40	x1561±		40	9375	210			
	A141—40.2	28	x 464±	ir.	40	9375	200			
	A141—51	220	x 210±	ir.	1	6	1Ex.E.			
	A141—52	32	x 320±	ir.	1	6	101Ex.E.			
	A141—53	250	x 320±	ir.	1	6	110			
	A141—55	351.19	x	ir.	1	13	1Ex.E.			
	A141—E55				1	13	E. of 35			
	A141—57	320±	x	ir.	1	17	21Ex.E.			
	A141—58	100	x 565±		1	18	5Ex.E.			
	A141—59	100	x 800.76		1	31	81			
	A141—60	100	x 800		1	44	27			
	A141—61	88.17	x 283.74	ir.	1	51	5			
	A141—62.1	645±	x	ir.	1	72	1Ex.E.			
	A141—62.2	287±	x2536	ir.	1	72	200Ex.E.			
	A141—63	180±	x 555		1	87	1Ex.E.			
	A141—64	115±	x	ir.	1	89	194			
	A141—64	140±	x 884.24	ir.	1	89	200			
	A141—66	135.81	x	ir.	1	89	183			
	A141—68	285.18	x	ir.	1	70	6Ex.E.			
	A141—67	122.18	x	ir.	1	71	9Ex.E.			
	A141—76	122±	x 630	ir.	1	65	1Ex.E.			
	A141—77	1323.24±	x	ir.	1	66	1			
	A141—77.1	102	x 280		1	68	74			
	A141—E77				1	66	E. of 73			
	A141—87	70	x	ir.	2	294	1			
	A141—95	50	x	ir.	2	612	17Ex.E.			
	A141—97.1	66±	x	ir.	2	270	2Ex.E.			
	A141—97.2	56±	x1140±	ir.	2	270	87Ex.E.			
	A141—101.1	50±	x 800±	ir.	2	239	180Ex.E.			
	A141—101.2	63±	x 754±	ir.	2	239	190Ex.E.			
	A141—107.1	90±	x	ir.	2	214	68			
	A141—107.2	33±	x	ir.	2	214	122			
	A141—107.3	27±	x1297.64±	ir.	2	214	126			
	A141—111.5	45±	x1290±	ir.	2	183	344			
	A141—111.3	205.72	x	ir.	2	183	8			
	A141—111.4	48±	x1310±	ir.	2	183	840			
	A141—111.1	220.75	x	ir.	2	183	104			
	A141—111.2	283.98	x	ir.	2	183	120			
	A141—112.1	55.6	x1321.83	ir.	2	142	10			
	A141—112.2	55.84	x1321.83	ir.	2	142	5			
	A141—118	100.01	x 960.18	ir.	2	143	23			
	A141—121.1	1392.22	x 54.60	ir.	2	120	1Ex.E.			
	A141—125	145.83	x	ir.	2	119	4			
	A141—127	187	x 157.40	ir.	8	1231	1			
	A141—128	172.27	x	ir.	8	1294	1			
	A141—129	33.05	x 232	ir.	6	1341	30			
	A141—130	200	x	ir.	8	1342	61			
	A141—131	180	x	ir.	8	1343	22			
	A141—132	33.10	x 158.82	ir.	8	1343	129			
	A141—133	91	x 89.20	ir.	8	1347	1			
	A141—135	179.07	x	ir.	13	2431	57			
	A141—136	125	x 150.12	ir.	18	2432	1			
	A141—137	275.18	x	ir.	18	2433	12			
	A141—150	147.66	x 299.80	ir.	8	1207	82			
	A141—151	201.89	x	ir.	8	1208	1			
	A141—152	155	x	ir.	8	1212	71			
	A141—153	26	x 59.44		8	1213	10			
	A141—154	165	x	ir.	8	1229	50			
	A141—172	200.01	x	ir.	18	2448	1Ex.E.			
	A141—173	230.07	x	ir.	18	2457	1Ex.E.			
	A141—174	136.50	x	ir.	15	2891	1			
	A141—175	138.80	x	ir.	16	2885	50			
	A141—178	178.68	x	ir.	16	3101	9Ex.E.			
	A141—179	140±	x 670±		16	3102	8			
	A141—180	139.95	x	ir.	16	3103	6			
	A141—181	114.24	x	ir.	16	3104	6Ex.E.			
	A141—184	111.61	x	ir.	16	3155	9Ex.E.			
	A141—185	218.04	x	ir.	15	3166	8			
	A141—186A	347.29	x	ir.	17	3234	5			
	A141—187	135	x	ir.	17	3234	34			
	A141—189	1204.38	x	ir.	17	3255	1			
	A141—190	137.26	x	ir.	17	3291	90			
	A141—191	128.24	x	ir.	17	3334	151Ex.E.			
	A141—193	230±	x	ir.	17	3335	23Ex.E.			
	A141—194	230±	x	ir.	17	3336	7			
	A141—195	187.83±	x	ir.	17	3337	33			
	A141—195	146	x	ir.	17	3338	10			
	A141—197	59.04	x1090.72	ir.	14	2520	1			
	A141—198	51.76	x	ir.	14	2529	1			
	A141—200	50	x	ir.	14	2552	99			
	A141—201.4	50	x	ir.	14	2575	95			
	A141—201.1	93.05	x	ir.	14	2575	1			
	A141—201.2	20.04	x	ir.	14	2573	123			
	A141—201.3	20.04	x 338	ir.	14	2657	136			
	A141—202.02	49.67	x 487.50	ir.	14	2610	506			
	A141—202.01	244.58	x 657	ir.	14	2610	119			
	A141—203	50.45	x 579.02		14	2599	43			
	A141—204	50	x	ir.	14	2622	67			
	A141—205	50.02	x	ir.	14	2649	63			
	A141—206	129.14	x	ir.	14	2650	1			
	A141—207.1	116.46	x	ir.	15	2747	12			
	A141—207.2	84.58	x	ir.	15	2783	14			
	A141—209.1	247.90	x	ir.	19	3608	25			
	A141—210	140	x	ir.	19	6587	775Ex.E.			
	A141—211	40	x	ir.	20	6791	110			
	A141—212.1	51.24	x	ir.	20	8805	12			
	A141—212.2	79.52	x	ir.	20	8803	1			
	A141—213	55.24	x	ir.	20	8810	1			
	A141—214	55.24	x	ir.	20	3857	33			
	A141—215.1	Irregular			20	3888	450Ex.E.			
	A141—215.3	75	x	ir.	20	3886	138			
	A141—216	Irregular			20	3886	340Ex.E.			

* Partial exemption.

Owner or Occupant	Description of Property: Sub-Identification	Size of Lot		Section	Block	Lot	Identification Number	Value of Special Franchises as Finally Fixed and Equalized by the State Board of Equalization and Assessment	Value of Real Estate Unimproved	Value of Real Estate with Improvements Thereon
The Long Island Railroad Co.—(Cont.)										
	A141—217	80.65	x	tr.	21	6907	1450Ex.E.			
	A141—218	30±	x 43.45	tr.	14	2631	51			
	A141—219	45.49	x 205.76	tr.	14	2630	32			
	A141—220	37.18	x 206.69±	tr.	14	2629	30			
	A141—221	83.76	x	tr.	14	2611	326			
	A141—228	37.14	x 165.68	tr.	18	3375	11			
	A141—229.1	66.25	x	tr.	18	3398	58			
	A141—229.2	45±	x	tr.	18	3410	147			
	A141—231	155.43	x	tr.	9	1538	83			
	A141—232.1	69.91	x	tr.	9	1588	1			
	A141—232.2	58.01	x	tr.	9	1579	1			
	A141—233	58.39	x	tr.	9	1600	1			
	A141—234	80.11	x	tr.	9	1625	1			
	A141—235	50	x 423.38	tr.	9	1620	1			
	A141—236	50	x 650		11	1979	1			
	A141—237	51.06	x 800	tr.	11	1988	1			
	A141—238	50	x 800	tr.	11	2006	1			
	A141—247	60	x	tr.	11	2018	300Ex.E.			
	A141—258	80	x	tr.	10	1833	1Ex.E.			
	A141—304.1	81.08	x 641.61	tr.	25	5060	36			
	A141—304.2	63.29	x	tr.	25	5066	250			
	A141—305	52.96	x 989.76	tr.	25	5037	6			
	A141—307.1	39.91	x	tr.	25	5019	2			
	A141—307.2	83	x 350±	tr.	25	5019	68			
	A141—308	64	x 529.10	tr.	25	5021	5			
	A141—309	54	x 608.30	tr.	25	5023	5			
	A141—310	57	x 954.80	tr.	25	5025	6			
	A141—311	50.30	x 578.06	tr.	25	5027	27			
	A141—312	60.92	x	tr.	25	5029	11			
	A141—313	122.17	x 190.01		25	5031	1			
	A141—314	56.41	x	tr.	25	5058	19			
	A141—315.1	102.97	x	tr.	26	5326	8			
	A141—315.2	70.04	x	tr.	26	5336	27			
	A141—317.1	174.91	x	tr.	26	5322	1			
	A141—317.2	88.37	x	tr.	26	5323	1			
	A141—318.1	50.01	x	tr.	26	5325	89			
	A141—318.2	100	x	tr.	26	5324	44			
	A141—319.1	60	x1100±	tr.	29	6202	50			
	A141—319.2	60	x 609±	tr.	29	6209	29			
	A141—319.3	60	x1098±	tr.	29	6216	28			
	A141—319.4	60	x	tr.	29	6227	51			
	A141—321.1	62.13	x	tr.	29	6290	9			
	A141—321.2	121.10	x	tr.	29	6316	1			
	A141—322.1	91.93	x	tr.	29	6343	8Ex.E.			
	A141—322.2	250	x1247±	tr.	29	6350	1Ex.E.			
	A141—323.1	135.72	x	tr.	36	8083	12			
	A141—323.2	169±	x	tr.	30	8084	60			
	A141—324.1	293.90	x	tr.	36	8099	2Ex.E.			
	A141—324.2	130.40	x 110	tr.	36	8102	18Ex.E.			
	A141—324.3	61.29	x 47.67		36	8098	1			
	A141—325.1	60.41	x 60.41	tr.	36	8105	14			
	A141—325.2	106.23	x 87.18	tr.	36	8103	30			
	A141—325.3	63.34	x	tr.	36	8162	476			
	A141—326	115.36	x	tr.	36	8140	2			
	A141—350.1	78.71	x	tr.	40	9208	23			
	A141—350.2	66	x	tr.	40	9218	50			
	A141—350.3	66	x	tr.	40	9258	54			
	A141—350.4	72±	x	tr.	40	9262	180			
	A141—351	616.05	x	tr.	40	9329	1			
	A141—352	821.32±	x	tr.	40	9330	88			
	A141—353	220	x	tr.	40	9331	50			
	A141—355	851.92	x	tr.	40	9375	58			
	A141—359	295±	x	tr.	40	9245	61			
	A141—360	136	x	tr.	40	9272	6			
	A141—363	174.95	x	tr.	40	9281	3			
	A141—364.1	164.81±	x	tr.	40	9338	1			
	A141—364.2	180±	x 720±	tr.	40	9361	1			
	A141—365	230.35	x 352.54	tr.	40	9376	185			
	A141—366.1	182.38	x	tr.	44	9989	70Ex.E.			
	A141—366.2	178±	x	tr.	44	9989	95Ex.E.			
	A141—367.1	160±	x	tr.	44	9998	52			
	A141—367.2	99.55±	x	tr.	44	9998	70			
	A141—370.2	249.43	x	tr.	44	10094	41			
	A141—370.1	125.62	x	tr.	44	10098	1			
	A141—371	126.97	x 173.28	tr.	44	10103	1			
	A141—372	156.95	x 320.14	tr.	44	10104	35			
	A141—373	138.40	x 234.33	tr.	44	10106	30			
	A141—374	115.42	x 637.02	tr.	45	10152	58			
	A141—375	119.08	x	tr.	46	10155	42			
	A141—376	112.90	x	tr.	45	10156	50			
	A141—377	118±	x	tr.	45	10217	39			
	A141—378	111	x	tr.	45	10219	110			
	A141—379	180	x	tr.	45	10320	15			
	A141—380.1	922.04	x	tr.	45	10329	1Ex.E.			
	A141—380.2	97.37	x	tr.	45	10353	208			
	A141—384	98.64	x	tr.	48	10817	67			
	A141—385	98.64	x	tr.	48	10820	100			
	A141—388	113.51	x	tr.	48	10834	80			
	A141—387	114.25	x	tr.	48	10835	20			
	A141—388	106	x	tr.	48	10836	120			
	A141—389	169.06	x	tr.	49	11083	10			
	A141—390	264.13	x1272.08	tr.	47	10759	1			
	A141—391	186.69	x	tr.	47	10771	1			
	A141—392	133.91	x	tr.	47	10789	1			
	A141—393	86.42	x 318±	tr.	47	10810	1			
	A141—394.1	66.83	x 581.88	tr.	44	10109	107			
	A141—394.2	149.91	x 85.69	tr.	44	10109	106			
	A141—395	46	x	tr.	44	10115	91			
	A141—396	73.73	x	tr.	44	10125	6			
	A141—398	66	x	tr.	44	10146	25			
	A141—399	66	x	tr.	52	12148	25			
	A141—400	94.99	x	tr.	52	12162	32Ex.E.			
	A141—402	66	x	tr.	52	12178	59			
	A141—403	143.41	x	tr.	52	12200	46			
	A141—404	143.41	x	tr.	53	12335	52			
	A141—405	66	x	tr.	53	12357	50			
	A141—406.1	85	x	tr.	53	12363	1			
	A141—406.2	53.73	x	tr.	53	12385	1			
	A141—407	70.92	x 952.63±	tr.	53	12511	10			
	A141—408	79.59	x2744±	tr.	63	12529	12			
	A141—409	81.03	x	tr.	55	12022	56			
	A141—410.1	141	x	tr.	56	13043	14			

Owner or Occupant	Description of Property: Sub-Identification	Size of Lot			Section	Block	Lot	Identification Number	Value of Special Franchises as Finally Fixed and Equalized by the State Board of Equalization and Assessment	Value of Real Estate Unimproved	Value of Real Estate with Improvements Thereon
The Long Island Railroad Co.—(Cont.)											
	A141—410.2	87.48	x		Ir.	55	13059	65	A141	. . .	*7,491,825	*15,629,500
	A141—411	66	x		Ir.	55	13062	35			
	A141—412	56	x		Ir.	55	13066	1			
	A141—415.2	309.23	x		Ir.	45	10313	5			
	A141—415.3	100±	x		Ir.	46	10315	101			
	A141—415.1	180.02	x	134.09	Ir.	46	10315	161			
	A141—415	100±	x		Ir.	46	10304	7			
	A141—417	140.31	x		Ir.	53	12406	328			
	A141—418	89.18	x		Ir.	53	12452	42			
	A141—419	73.34	x		Ir.	53	12458	410			
	A141—420	50.01	x		Ir.	54	12700	7			
	A141—421	50.01	x	1262.59	Ir.	55	13003	75			
	A141—422	175.18	x		Ir.	55	13034	1			
	A141—424	50	x		Ir.	53	13136	6			
	A141—425	50	x		Ir.	55	13143	22			
	A141—426.3	100.23	x		Ir.	55	13070	1			
	A141—426.1	52.08	x		Ir.	55	13149	44			
	A141—426.2	100.54	x		Ir.	55	13152	1			
	A141—426.4	330	x		Ir.	55	13193	100			
	A141—427	80.62	x		Ir.	55	13197	44Ex.E.			
	A141—429	80.62	x		Ir.	55	13264	16			
	A141—430	662	x		Ir.	55	13265	11			
	A141—431	66±	x		Ir.	55	13266	50			
	A141—162	67.25	x		Ir.	59	15537	7			
	A141—161	100±	x	1560±	Ir.	59	15529	4			
	A141—465	100±	x	828	Ir.	59	15503	1			
	A141—467	439.53	x	352.06	Ir.	1	100	2Ex.E.			
	A141—469	189.96	x	99.90	Ir.	1	111	1			
	A141—470	189.96	x	126.02		1	110	1Ex.E			
	A141—471	100	x	180	Ir.	1	109	3			
	A141—561.4	79.31	x		Ir.	39	9042	20			
	A141—706	80.33	x		Ir.	18	3539	25			
	A141—707	50.34	x		Ir.	18	3540	22			
	A141—708	53.26	x		Ir.	18	3541	20			
	A141—709	32.64	x		Ir.	18	3542	24			
	A141—710	152.81	x		Ir.	19	3720	31Ex.E			
	A141—711	129.87	x		Ir.	18	3557	1			
	A141—712	129.43±	x		Ir.	18	3568	1			
	A141—713	95.26	x		Ir.	18	3579	11			
	A141—714	120.06	x		Ir.	18	3590	20			
	A141—715	130.52	x		Ir.	19	3637	17			
	A141—716	133.60	x		Ir.	19	3540	8			
	A141—717	90±	x		Ir.	19	3557	650Ex.E.			
	A141—E1	.....				2	283	E. of 39			
	A141—E2	.....				2	267	E. of 25			

Land and improvements not used by a railroad company for purposes of transportation—

NT141—51	Concrete block building					
	229	x 210	Ir.	1	6	1Ex.E.
NT141—62.1	Gas station, lumber yard, etc.					
	645	x	Ir.	1	72	1Ex.E.
NT141—76	Signboard					
	122	x 630		1	65	1Ex.E.
NT141—77	Metal building					
	1323	x	Ir.	1	68	1Ex.E.
NT141—107.1	Concrete platform shelter and sidings					
	90	x	Ir.	2	214	68
NT141—207.2	Signboard					
	84	x	Ir.	15	2735	14
NT141—380.1	Cement plant, etc.					
	922	x	Ir.	45	10329	1Ex.E.
NT141—390	Signboards					
	1272	x 266	Ir.	47	10759	1
NT141—462	Express building and office					
	67	x	Ir.	59	15537	7

Improvements not used by a railroad company for purposes of transportation located on lots as follows:

NT141—49.2	Concrete slab	40	9375	210
NT141—58	Side track	1	18	5Ex.E.
NT141—60	Signboard	1	44	27
NT141—63	Diner and fence	1	37	1Ex.E.
NT141—66	Side track, platform, quonset hut	1	70	6Ex.E.
NT141—67	Quonset hut, platform, etc.	1	71	9Ex.E.
NT141—95	Pipes	2	312	17Ex.E.
NT141—101.1	Building and platform	2	239	130Ex.E.
NT141—107.1	Building and coal hopper	2	214	68
NT141—111.1	Signboard	2	183	104
NT141—111.3	Signboard	2	183	8
NT141—127	Produce stand	8	1231	1
NT141—128	Shoeshine stand and signboards	8	1294	1
NT141—129	Signboards	8	1341	30
NT141—132	Signboard	8	1343	129
NT141—135	Signboards	13	2431	57
NT141—152	Signboard	8	1212	71
NT141—154	Signboards	8	1229	50
NT141—173	Signboard	13	2467	1Ex.E.
NT141—174	Signboards	15	2891	1
NT141—176	Signboards	15	2885	50
NT141—178	Signboards	16	3101	9Ex.E.
NT141—180	Signboard	16	3103	8
NT141—181	Signboard	16	3104	8Ex.E.
NT141—185	Signboard	16	3166	8
NT141—186A	Signboards	17	3234	5
NT141—187	Signboard	17	3234	34
NT141—190	Signboard	17	3291	90
NT141—195	Stores over tracks	17	3337	38
NT141—205	Crane and bridges, side tracks	14	2649	63
NT141—207.1	Signboard	16	2747	12
NT141—209.1	Diner and signboard	19	3608	25
NT141—215.1	Paving	20	3886	450Ex.E.
NT141—215.3	Fences	20	3886	138
NT141—216	Side track and sign	20	3886	340Ex.E.
NT141—221	Tunnel, pipe crossing, fences	14	2611	326
NT141—229.1	Fences	18	3393	58
NT141—231	Sheds, signboard, fences	9	1536	85
NT141—232.2	Signboard	9	1579	1
NT141—233	Signboard	9	1600	1
NT141—234	Signboard	9	1625	1
NT141—258	Buildings and coal yard	10	1833	1Ex.E.

* Partial exemption.

Owner or Occupant	Description of Property: Sub-Identification	Size of Lot	Section	Block	Lot	Identification Number	Value of Special Franchises as Finally Fixed and Equalized by the State Board of Equalization and Assessment	Value of Real Estate Unimproved	Value of Real Estate with Improvements Thereon
The Long Island Railroad Co.—(Cont.)	NT141—304.1	Signboard	25	5060	36				
	NT141—305	Newsstand and signboard	25	5037	5				
	NT141—307.1	Newsstand	25	5019	2				
	NT141—315.2	Signboard	26	5335	27				
	NT141—317.1	Diner, taxi office, signboards	26	5322	1				
	NT141—317.2	Side tracks and signboards	26	5323	1				
	NT141—318.1	Taxi office	26	5325	39				
	NT141—319.1	Signboards	29	6202	55				
	NT141—321.1	Lumber warehouse	29	6290	9				
	NT141—350.2	Signboard	40	9258	54				
	NT141—50.4	Garage and signboards	40	9262	1803				
	NT141—351	Diner, bus stand and signs	40	9329	1				
	NT141—360	Signboards	40	9172	6				
	NT141—363	Signboards	40	9281	3				
	NT141—364.1	Signboards	40	9338	1				
	NT141—366.1	Signboard	44	9989	70Ex.E.				
	NT141—366.2	Signboards	44	9989	95Ex.E.				
	NT141—367.1	Signboards	44	9998	52				
	NT141—370.1	Signboards	44	10098	1				
	NT141—370.2	Signboards	44	10094	41				
	NT141—371	Signboard	44	10103	1				
	NT141—372	Signboards	44	10104	35				
	NT141—373	Signboards	44	10106	30				
	NT141—374	Signboards and floodlights	45	10152	58				
	NT141—380.2	Signboards	45	10353	208				
	NT141—384	Signboards	48	10817	67				
	NT141—386	Signboard	48	10834	30				
	NT141—387	Dog runway	48	10835	20				
	NT141—389	Signboards	49	11083	10				
	NT141—391	Signboards	47	10771	1				
	NT141—392	Signboards	47	10789	1				
	NT141—394.1	Buildings and signboards	44	10109	107				
	NT141—394.2	Ramp and platform	44	10109	105				
	NT141—395	Sheds	44	10115	91				
	NT141—396	Elevator and signboard	44	10125	6				
	NT141—410.1	Taxi stand	55	13043	14				
	NT141—415.2	Track and signboard	45	10343	5				
	NT141—416	Track	45	10304	7				
	NT141—417	Taxi stand	53	12406	328				
	NT141—420	Signboard	54	12700	7				
	NT141—421	Signboards	55	13003	75				
	NT141—422	Signboard	55	13034	1				
	NT141—467	Signboards	1	100	2				
	NT141—469	Signboards	1	111	1				
	NT141—708	Concrete platform	18	3541	20				
	NT141—709	Fence	18	3542	24				
	NT141—710	Signboards and fence	19	3725	31Ex.E.				
	NT141—711	Signboard	18	3557	1				
	NT141—714	Signboard and platform	18	3590	20				
	NT141—715	Signboards	19	3637	17				
	NT141—716	Signboards	19	3640	8	..	.....	*342,200	*874,300
	Easements for retaining walls, etc., on:								
The Long Island Railroad Company.. .	AA141—E307	.....	25	5019	E. of 66				
	AA141—E308.01	.....	25	5021	E. of 5				
	AA141—E308.07	.....	25	5021	E. of 21				
	AA141—E308.08	.....	25	5021	E. of 23				
	AA141—E308.09	.....	25	5021	E. of 25				
	AA141—E308.10	.....	25	5021	E. of 81				
	AA141—E308.11	.....	25	5021	E. of 35				
	AA141—E308.12	.....	25	5021	E. of 37				
	AA141—E308.13	.....	25	5021	E. of 39				
	AA141—E308.14	.....	25	5021	E. of 42				
	AA141—E308.15	.....	25	5021	E. of 44				
	AA141—E308.16	.....	25	5021	E. of 45				
	AA141—E308.17	.....	25	5021	E. of 47				
	AA141—E308.18	.....	25	5021	E. of 48				
	AA141—E308.19	.....	25	5021	E. of 9				
	AA141—E309.01	.....	25	5023	E. of 1				
	AA141—E309.02	.....	25	5023	E. of 7				
	AA141—E309.03	.....	25	5023	E. of 14				
	AA141—E309.04	.....	25	5023	E. of 16				
	AA141—E309.05	.....	25	5023	E. of 18				
	AA141—E309.09	.....	25	5023	E. of 30				
	AA141—E309.10	.....	25	5023	E. of 35				
	AA141—E309.11	.....	25	5023	E. of 39				
	AA141—E309.13	.....	25	5023	E. of 45				
	AA141—E309.14	.....	25	5023	E. of 47				
	AA141—E309.15	.....	25	5023	E. of 51				
	AA141—E309.16	.....	25	5023	E. of 53				
	AA141—E310.01	.....	25	5025	E. of 1				
	AA141—E310.02	.....	25	5025	E. of 8				
	AA141—E310.03	.....	25	5025	E. of 13				
	AA141—E310.04	.....	25	5025	E. of 15				
	AA141—E310.05	.....	25	5025	E. of 17				
	AA141—E310.06	.....	25	5025	E. of 18				
	AA141—E310.07	.....	25	5025	E. of 20				
	AA141—E310.08	.....	25	5025	E. of 21				
	AA141—E310.09	.....	25	5025	E. of 22				
	AA141—E310.10	.....	25	5025	E. of 24				
	AA141—E310.11	.....	25	5025	E. of 25				
	AA141—E310.12	.....	25	5025	E. of 26	AA141	.. . . .	*1,800	*1,800
	AA141—E310.13	.....	25	5025	E. of 28				
	AA141—E310.14	.....	25	5025	E. of133				
	AA141—E310.15	.....	25	5025	E. of 34				
	AA141—E310.16	.....	25	5025	E. of 36				
	AA141—E310.17	.....	25	5025	E. of 37				
	AA141—E310.18	.....	25	5025	E. of 39				
	AA141—E310.19	.....	25	5025	E. of 40				
	AA141—E310.20	.....	25	5025	E. of 42				
	AA141—E310.21	.....	25	5025	E. of 44				
	AA141—E310.22	.....	25	5025	E. of 50				
	AA141—E310.29	.....	25	5025	E. of 54				
	AA141—E310.30	.....	25	5025	E. of 66				
	AA141—E310.31	.....	25	5025	E. of 68				
	AA141—E310.32	.....	25	5025	E. of 70				
	AA141—E311.01	.....	25	5027	E. of 61				
	AA141—E311.02	.....	25	5027	E. of 13				
	AA141—E311.03	.....	25	5027	E. of 30				
	AA141—E311.04	.....	25	5027	E. of 32				
	AA141—E311.05	.....	25	5027	E. of 34				
	AA141—E311.06	.....	25	5027	E. of 36				
	AA141—E311.07	.....	25	5027	E. of 40				
	AA141—E311.08	.....	25	5027	E. of 42				
	AA141—E311.10	.....	25	5027	E. of 44				

* Partial exemption.

Owner or Occupant	Description of Property: Sub-Identification	Size of Lot	Section	Block	Lot	Identification Number	Value of Special Franchises as Finally Fixed and Equalized by the State Board of Equalization and Assessment	Value of Real Estate Unimproved	Value of Real Estate with Improvements Thereon
The Long Island Railroad Co.—(Cont.)	AA141—E311.11	.....	25	5027	E. of 46				
	AA141—E311.12	.....	25	5027	E. of 48				
	AA141—E311.13	.....	25	5027	E. of 56				
	AA141—E312.01	.....	25	5029	E. of 4				
	AA141—E312.02	.....	25	5029	E. of 6				
	AA141—E312.03	.....	25	5029	E. of 10				
	AA141—E312.04	.....	25	5029	E. of 18				
	AA141—E312.05	.....	25	5029	E. of 30				
	AA141—E312.06	.....	25	5029	E. of 37				
	AA141—E314.01	.....	25	5058	E. of 17				
	AA141—E314.02	.....	25	5058	E. of 28				
	AA141—E314.03	.....	25	5058	E. of 29				
	AA141—E314.04	.....	25	5058	E. of 30				
	AA141—E314.05	.....	25	5058	E. of 32				
	AA141—E314.06	.....	25	5058	E. of 37				
The Long Island Railroad Company....	.....	Railroad Bridges, Tracks, Electric Equipment, etc., at:							
	B141—111	Laurel Hill blvd. (43d st.)							
	B141—112	Gosman ave. (48th st.)							
	B141—125 A	Woodside ave. (pt. not S.F.)							
	B141—132 A	Queens blvd. (pt.)							
	B141—135 A	Fisk ave. (69th st.) (pt. not S.F.)							
	B141—150 A	First st. (54th st.)							
	B141—151 A	Fourth st. (57th st.)							
	B141—154 A	Eighth st. (61st st.) (pt. not S.F.)							
	B141—172 A	Maurice ave. (51st ave.)							
	B141—176 A	Woodhaven blvd. (pt. not S.F.)							
	B141—180 A	Penelope ave. (63d drive)							
	B141—185	Yellowstone ave. (pt. not S.F.)							
	B141—203 A	Grand ave.							
	B141—230 A	Queens blvd. (pt.)							
	B141—235 A	Way ave.							
	B141—236 A	104th st. (Sycamore ave.)							
	B141—237 A	Central ave.							
	B141—304 A	Lowrence st.							
	B141—315 B	162d st.							
	B141—318 B	(Cross Island blvd.) Francis Lewis blvd.							
	B141—353 A	Ridgewood ave. (89th ave.)							
	B141—360 A	Hillside ave.							
	B141—365 A	Van Wyck blvd. (pt.)							
	B141—366 B	Sutphin rd. (blvd.)							
	B141—379 B	163d st. (New York ave.) (pt.)							
	B141—380 A	163d st. (Hamilton ave.) (pt. not S.F.)							
	B141—380 B	Farmers ave. (Hollis ave.) (pt. not S.F.)							
	B141—380 C	Liberty ave. (pt.)							
	B141—380 D	Liberty ave. (South st.) (pt. not S.F.)							
	B141—384 A	195th st.							
	B141—387 A	Francis Lewis blvd.							
	B141—389 A	Hempstead ave. (Jamaica Plank rd). (part not S.F.)							
	B141—391 A	Springfield blvd. (Creed ave.) (part not S.F.)							
	B141—392 A	Madison ave. (222d st.)							
	B141—394 B	Water st. (Tuckerton)							
	B141—394 A	Liberty ave. (part)							
	B141—395 A	South rd. (part)							
	B141—416 A	Linden blvd.							
	B141—417	Baisley blvd. (part not S.F.)				B141	.....	.....	*353,300
	B141—419 A	Farmers blvd. (part)							
	B141—420 A	Merrick blvd. (part)							
	B141—427 A	Brookville blvd.							
	B141—430 A	Hook Creek blvd.							
	B141—426	North Conduit ave.							
	B141—429	Francis Lewis blvd. (part)							
	B141—712 A	Seneca ave.							
	B141—713 A	Forest ave.							
	B141—429	Francis Lewis blvd. (part)							
	B141—713 A	Forest ave.							
	B141—398	109th ave-Pacific st.							
	B141—403 B	New York blvd.							
	B141—406 A	Baisley blvd. (part)							
City of New York (Borough President)	.....	Highway Bridges across Long Island Railroad on:							
	.....	Highway bridge extending Woodhaven blvd.—as widened —across Atlantic ave.	8991	260					
	BB141—59 A	Vernon ave.							
	BB141—60 A	Jackson and East aves.							
	BB141—62 A	Van Alst ave.							
	BB141—62 B	Thompson ave.							
	BB141—67	Hunterspoint ave.							
	BB141—97 B	Queens blvd.							
	BB141—101	Honeywell ave.							
	BB141—107	Harold ave.							
	BB141—128 A	Woodside ave.							
	BB141—129 A	Rowan ave.							
	BB141—130 A	Hyatt ave.				BB141	.....	.....	Exempt
	BB141—173 A	Grand st.							
	BB141—178	Remsen ave.							
	BB141—192 A	Union turnpike							
	BB141—194 A	Onslow ave. (place)							
	BB141—195 A	Lefferts ave. (blvd.)							
	BB141—207 A	Fresh Pond rd.							
	BB141—208 A	Metropolitan ave.							
	BB141—232 A	Hampton st. (91st pl.)							
	BB141—233	Card pl.							
	BB141—307 A	Union ave.							
	BB141—308 A	Bowne st.							
	BB141—309 A	Parsons ave.							
	BB141—310 A	Percy st.							
	BB141—311 A	Central ave.							
	BB141—312 A	Wilson ave.							
	BB141—313 A	Borerum ave. (150th st.)							
	BB141—314 A	Murray st.							
	BB141—319 A	Bell ave.							
	BB141—324	Douglaston blvd.							
	BB141—551 A	Myrtle ave.							
	BB141—67 A	Greenpoint Ave Viaduct							
	BB141—206 A	60th st. (Collins ave.)							
	BB141—207 B	Elliot ave.							
	BB141—212	Dry Harbor rd. (Weiss ave.)							
	BB141—214	Woodhaven blvd.							
	BB141—217	Forest Park rd.							
	BB141—217 A	Park Lane South							
	BB141—174	Lewis ave. (55th ave.) (O. O. Foot)							
	BB141—247 B	Roosevelt ave.							

* Partial exemption.

Owner or Occupant	Description of Property: Sub-Identification	Size of Lot	Section	Block	Lot	Identification Number	Value of Special Franchises as Finally Fixed and Equalized by the State Board of Equalization and Assessment	Value of Real Estate Unimproved	Value of Real Estate with Improvements Thereon
City of New York (Borough President)—(Cont.)—	BB141—317	167th st (Ormond) (O. G. Foot)							
	BB141—319 B	Corp. Kennedy st							
	BB141—321	216th st. (4th st.) (G. O. Foot)							
	BB141—321 A	221st st.							
	BB141—551 B	Interboro pkway.							
	BB141—552	Forest Park dr.							
	BB141—49.09	Highway bridge extending Woodhaven blvd. (as widened) across Atlantic ave. and across	8991		260				
	BB141—65	51st ave. (3d st.) (O. G. Foot)							
	BB141—185	67th ave. (G. G. Foot)							
	BB141—193 A	Quentin ave. (st.)							
City of New York (Board of Estimate)	.....	Foundations, roadbed, sub and superstructures on:							
	BT141—49.01	49.54 x	tr.	39	8939	200			
	BT141—49.02	49.54 x	tr.	59	8960	60			
	BT141—49.03	49.54 x	tr.	59	8951	55			
	BT141—49.04	49.54 x 500.42		39	8978	55			
	BT141—49.05	49.54 x 500.42		39	8980	65			
	BT141—49.06	49.54 x 260.21		39	8982	55			
	BT141—49.07	49.54 x 765.48		39	8983	65			
	BT141—49.08	49.54 x	tr.	39	8988	258			
	BT141—49.09	49.54 x	tr.	39	8991	260			
	BT141—49.10	49.54 x 250.20		39	8992	250			
	BT141—49.11	49.54 x	tr.	39	8993	75			
	BT141—49.12	49.54 x	tr.	39	9042	10Ex.E.			
	BT141—49.13	414.71 x 49.54		40	9306	100Ex.E.			
	BT141—49.14	510.39 x 49.54		40	9310	100			
	BT141—49.15	704.27 x 49.54	tr.	40	9313	100			
	BT141—49.16	343.85 x 49.54	tr.	40	9314	100			
	BT141—49.17	250.01 x 49.54		40	9315	100			
	BT141—49.18	260.21 x 49.54		40	9316	100	BT141	.....	450,200	5,000,000
	BT141—49.19	280.23 x 49.54		40	9317	100			
	BT141—49.20	280.25 x 49.54		40	9318	100			
	BT141—49.21	510.45 x 49.54		40	9320	160			
	BT141—49.22	255.21 x 49.54		40	9324	100			
	BT141—49.23	234.20 x 49.54	tr.	40	9325	100			
	BT141—49.24	240.22 x 49.54		40	9348	100			
	BT141—49.25	245.18 x 49.54		40	9349	100			
	BT141—49.26	255.19 x 49.54		40	9350	100			
	BT141—49.27	305.26 x 49.54	tr.	40	9351	100			
	BT141—49.28	310.25 x 49.54		40	9352	100			
	BT141—49.29-1	49.5 x	tr.	40	9375	850			
	BT141—49.29-2	49.5 x	tr.	40	9375	205			
	BT141—49.29-3	177.94 x 47.63	tr.	40	9375	351			
	BT141—366	24.5 x	tr.	44	9989	90			
	BT141—367	24.5 x	tr.	44	9998	65			
	BT141—366 A	Overcrossing (part)—Van Wyck Expressway							
The Long Island Railroad Company		Easements for Railroad purposes on:							
	D141—E208		15	2770	E. of 1				
	D141—E307		25	5019	E. of 195	D141	.....	*1,750	*3,700
	D141—E63		1	37	E. of 7				
The Long Island Railroad Co.	...	Tracks on leased land:							
	E141—1		47	10809	29				
	E141—2		47	10807	65	E141	.....	.....	*37,300
	E141—3		47	10807	50				
The Long Island Railroad Co., south of Redfern ave.	.....	500± x 124± tr.	59	15503	5	K141—1	.....	*7,600	*40,400
The Long Island Railroad Co., south of Redfern ave.	.....	871.06± x 120.90 tr.	59	15529	54	K141—2	.....	*64,500	*65,400
State of New York (Public Service Comm.)	N141—E430.1		55	13265	E. of 1				
	N141—E561.4		39	9542	E. of 18				
	N141—561		39	9042	19				
	N141—49.1		39	8993	176				
	N141—49.2		39	8993	177				
	N141—627.1	13.57 x 170.14 tr.	W 5	563	201				
	N141—656.1	10.17 x 322.12 tr.	W 5	546	37	N141	.....	.....	Exempt
	N141—657.1	11.50 x 88.27 tr.	W 5	545	56				
	N141—658.1	125.41 x 73 tr.	W 5	548	1				
	N141—628.1	60.36 x 174.46 tr.	W 5	552	36				
	N141—658.2	18.61 x 99.01 tr.	W 5	547	85				
	N141—452.1	3± x 46.75 tr.	60	15786	109				
City of New York (Borough President)		Highway easements and highway improvements thereon; including highway improvements on property indicated by Ident. No. R141:							
			Ward						
	P141—E1		60	15709	E. of 35				
	P141—E2		60	15707	E. of 7				
	P141—E4		60	15754	E. of 14				
	P141—E6		60	15758	E. of 38				
	P141—E7		60	15765	E. of 23				
	P141—E8.1		60	15788	E. of 2				
	P141—E8.2		60	15786	E. of 75				
	P141—E9		61	15950	E. of 55				
	P141—E10		01	15845	E. of 44				
	P141—E11		61	15847	E. of 75				
	P141—E12		61	15848	E. of 30				
	P141—E13		61	15849	E. of 1				
	P141—E14		61	15850	E. of 16				
	P141—E15		61	15851	E. of 48				
	P141—E16		61	15852	E. of 73				
	P141—E18		61	15853	E. of 60				
	P141—E18.1		61	15855	E. of 90				
	P141—E19		01	15857	E. of 75				
	P141—E20		61	15891	E. of 30				
	P141—E21		61	15897	E. of 36				
	P141—E22		61	15900	E. of 4				
	P141—E23		61	15001	E. of 5				
	P141—E24.1		61	15907	E. of 81				
	P141—E24.2		61	15908	E. of 5				
	P141—E25		61	15909	E. of 7				
	P141—E26		61	15910	E. of 9				
	P141—E27		61	15913	E. of 38				
	P141—E28		61	15918	E. of 18	P141	.....	.....	Exempt
	P141—E29		61	15917	E. of 18				
	P141—E30		5	534	E. of 41				
	P141—E31		5	535	E. of 89				
	P141—E32		5	657	E. of 44				
	P141—E33		5	541	E. of 13				
	P141—E34		5	542	E. of 13				
	P141—E35		5	543	E. of 13				

* Partial exemption.

Owner or Occupant	Sub-Identification	Description of Property: Size of Lot	Section	Block	Lot	Identification Number	Value of Special Franchises as Finally Fixed and Equalized by the State Board of Equalization and Assessment	Value of Real Estate Unimproved	Value of Real Estate with Improvements Thereon
			Ward						
City of New York (Borough Pres.)—(Cont.)—	P141—E35		5	547	E. of 25				
	P141—E37		5	545	E. of 28				
	P141—E38		5	546	E. of 34				
	P141—E39		5	563	E. of 70				
	P141—E40		5	552	E. of 5				
	P141—E41		5	557	E. of 80				
	P141—E42		5	569	E. of 16				
	P141—E43		5	572	E. of 15				
	P141—E44		5	574	E. of 9				
	P141—E45		5	575	E. of 7				
	P141—E46		5	576	E. of 97				
	P141—E47		5	577	E. of 1				
	P141—E48		5	579	E. of 13				
	P141—E49		5	580	E. of 15				
	P141—E50		5	581	E. of 11				
	P141—E51		5	582	E. of 15				
	P141—E52		5	583	E. of 11				
	P141—E53		5	584	E. of 19				
	P141—E54		5	585	E. of 20				
	P141—E55		5	585	E. of 25				
	P141—E56		5	587	E. of 5				
	P141—E57		5	588	E. of 9				
	P141—E58		5	581	E. of 9				
	P141—E59		5	592	E. of 50				
	P141—E60		5	595	E. of 70				
	P141—E61		5	597	E. of 14				
	P141—E62		5	598	E of 100				
	P141—E62.1		5	598	E. of 110				
	P141—E63		5	563	E. of 70				
	P141—E64		5	552	E. of 138				
	P141—E65		5	563	E. of 70				
	P141—E66		5	545	E of 28				
	P141—E67		5	547	E. of 25				
	P141—E68		5	547	E. of 25				
	P141—E69		5	543	E. of 12				
	P141—E70		5	542	E. of 12				
	P141—E71		01	15918	E. of 20				
	P141—E72		61	15917	E. of 20				
	P141—E73		61	15901	E. of 5				
	P141—E74		61	15900	E. of 4				
	P141—E75		61	15897	E. of 36				
	P141—E76		61	15891	E. of 30				
	P141—E77		61	15891	E of 55				
	P141—E78		61	15891	E. of 30				
	P141—E79		61	15857	E of 75				
	P141—E80		61	15857	E. of 75				
	P141—E81		61	15853	E. of 60				
	P141—E81.1		61	15855	E. of 90				
	P141—E82		61	15853	E. of 60				
	P141—E82.1		61	15855	E. of 90				
	P141—E83		61	15853	E. of 60				
	P141—E86		61	15853	E. of 106				
	P141—E87		61	15852	E. of 73				
	P141—E88		61	15852	E. of 73				
	P141—E89		61	15852	E. of 73				
	P141—E90		61	15851	E. of 48				
	P141—E91		61	15851	E. of 48				
	P141—E92		61	15850	E. of 16				
	P141—E93		61	15850	E. of 16				
	P141—E94		61	15849	E. of 1				
	P141—E95		61	15849	E. of 1				
	P141—E96		61	15848	E. of 36				
	P141—E97		61	15848	E. of 36				
	P141—E98		61	15847	E. of 75				
	P141—E99		61	15847	E. of 75				
	P141—E100		61	15845	E of 44				
	P141—E101		61	15845	E. of 44				
	P141—E102		61	15845	E. of 44				
	P141—E103		61	15845	E. of 44				
	P141—E104		61	15845	E. of 44				
	P141—E105		61	15950	E. of 55				
	P141—E106		61	15950	E. of 55				
	P141—E107.1		60	15788	E. of 2				
	P141—E107.2		60	15786	E. of 75				
	P141—E108		60	15786	E of 75				
	P141—E109		60	15758	E. of 38				
	P141—E110		60	15754	E. of 14				
	P141—E112		60	15709	E. of 35				
	P141—E113		61	15891	E. of 9				
	P141—E114		5	587	E. of 1				
The Long Island Railroad Co.		Track and structures across:							
	S141—49	Elderts lane (widened part)							
	S141—T	Elderts lane (part formerly B.F.)							
	S141—49 A	Rockaway blvd.							
	S141—49 B	Woodhaven blvd.							
	S141—56 A	Vernon ave. (pt.)							
	S141—63 A	11th st. (East ave.)							
	S141—64	Third st. (51st st.)							
	S141—76 A	Borden ave.							
	S141—87 A	Greenpoint ave.							
	S141—111 A	Laurel Hill ave.							
	S141—128 A	Woodside ave.							
	B141—173	Grand st. (pt. not S.F.)							
	S141—197 A	Washington ave. (43d st.)							
	S141—202 A	Grussy place (Flushing ave.)							
	S141—204 A	Flushing ave.							
	S141—206 A	60th st. (Collins ave.)							
	S141—207 A	Fresh Pond rd. (pt.)							
	S141—213 A	88th st. (Van Dine)							
	S141—215 A	Trotting Course lane on: Sec. 20, Bl 3886, Lot 420							
	S141—217 A	Park Lane South				S141			*50,300
	S141—218 A	Milton st. & Flushing ave. (pt.)							
	S141—219	55th st. (Furman ave.)							
	S141—220	54th st. (Garrison ave.)							
	S141—228 A	Woodward ave. (part)							
	S141—232 A	91st pl. (Hampton st.) (5th st.)							
	S141—310 A	Percy st. (147th st.)							
	S141—311 A	149th st. (Ziegler ave.) (Central)							
	S141—312 A	149th pl. (Wilson ave.)							
	S141—313 A	150th ave. (Boerum ave.)							
	S141—314 A	Murray st.							
	S141—321 A	221st st.							
	S141—324 A	240th st. (Prospect)							

* Partial exemption.

Owner or Occupant	Description of Property: Sub-identification	Size of Lot	Section	Block	Lot	Identification Number	Value of Special Franchises as Finally Fixed and Equalized by the State Board of Equalization and Assessment	Value of Real Estate Unimproved	Value of Real Estate with Improvements Thereon
The Long Island Railroad Co.—(Cont.)									
	S141—393 B	Lawrence st							
	S141—709	Cooper ave.							
		Sub and Superstructures:							
	T141—376.1	12.98 x 55.14	45	10156	115				
	T141—373.1	9.38 x	44	10106	119				
	T141—373.2	140.11 x	44	10106	120				
	T141—374	15 x 210	45	10152	163				
	T141—416.1	6 x 798.91	45	10304	45				
	T141—415.2	38.80 x1147.30	45	10315	100				
	T141—415.3	44.97 x 453.34	45	10315	103				
	T141—417.1	1051.63 x 43.23	53	12406	326				
	T141—418.1	32.42 x 766.50	55	12452	38				
	T141—418.2	13.06 x 448.35	53	12452	148				
	T141—419.1	12.07 x1023.81	53	12458	382				
	T141—419.2	15 x 758.99	58	12458	400				
	T141—E419.4		53	12458 E. of	25				
	T141—E419.8		53	12458 E. of	27				
	T141—419.6	43.88 x 159.78	53	12458	126				
	T141—419.7	29.29 x 186.25	53	12458	122				
	T141—419.5	93.22 x 31.16	53	12458	172				
	T141—420.1	30.01 x1341.48	54	12700	5				
	T141—420.2	29.34 x 730.37	54	12700	10				
	T141—E420.3	20.79 x 697.46	54	12700 E. of	74				
	T141—421.1	30.01 x1252.59	55	13003	74				
	T141—E421.6		55	13003 E. of	80				
	T141—E421.3		55	13003 E. of	160				
	T141—423.1	4.61 x 202.59	55	13034	90				
	T141—424.1	26.32 x 156.18	55	13135	5				
	T141—425.1	85.55 x 353.54	55	13143	21				
	T141—425.3	24.60 x1017.06	55	13143	29				
	T141—425.2	51.64 x 248.07	56	13143	54				
	T141—E425.6		55	13143 E. of	85	T141		*78,025	*221,000
	T141—E129.1		55	13264 E. of	2				
	T141—E129.2		55	13264 E. of	18				
	T141—E130.2		55	13265 E. of	13				
	T141—E430.3		55	13265 E. of	16				
	T141—378.1	414.70 x 23.21	45	10219	135				
	T141—378.2	28.08 x 100.08	45	10219	154				
	T141—378.3	24.86 x 100.00	45	10219	165				
	T141—378.4	28.08 x 100.00	45	10219	212				
	T141—378.5	28.08 x 100.08	45	10219	213				
	T141—378.6	23.04 x 146.55	45	10219	450				
	T141—319	10.07 x 580.27	29	6227	323				
	T141—E319.1		29	6227 E. of	305				
	T141—E319.2		29	6227 E. of	299				
	T141—E321		29	6290 E. of	6				
	T141—411.1	116.76 x 21.92	55	13062	97				
	T141—411.2	20 x 144.35	55	13062	33				
	T141—E426		55	13197 E. of	1				
	T141—426.1	875.44 x 99.44	55	13193	115				
	T141—426.2	113.83 x 22.99	55	13193	193				
	T141—426.3	162.63 x 28	55	13193	140				
	T141—E426.5		55	13071 E. of	73				
	T141—412	450 x 25	55	13060	28				
	T141—464.1	6.45 x 38.75	59	15529	3				
	T141—426.4	Improvements in Prospect ct.							
		Land and improvements not used by a railroad company for purposes of transportation—							
	NTT141—462.1	Express building and office							
		246 x 262	59	15537	20	NTT141		*2,050	*9,400
		Improvements not used by a railroad company for purposes of transportation—located on lots as follows:							
	NTT141—416.1	Siding	45	10304	45				
	NTT141—421.1	Signboard	55	13003	74				
N. Y. C. Transit Authority		"Rockaway Lines"							
		Foundations, roadbed, sub and superstructures on:							
	TA141—E181		16	3101 E. of	8				
	TA141—181.1	45.93 x	16	3104	14				
	TA141—181.2	324.36 x	16	3104	130				
	TA141—E184		16	3155 E. of	9				
	TA141—259	302.58 x	16	3152	6				
	TA141—260	282.23 x	16	3151	8				
N. Y. C. Transit Authority (IND Div.). (Cont.)—	TA141—260 A	White Pot rd							
	TA141—261	140 x	16	3150	78				
	TA141—261 A	Yellowstone ave							
	TA141—264	200 x	17	3180	6				
	TA141—265	200 x	17	3179	6				
	TA141—265 A	Metropolitan ave.							
	TA141—216.1	105.87 x 403.91	20	3886	750				
	TA141—215.1	60± x	20	3886	695				
	TA141—215.2	251.76 x	20	3886	449				
	TA141—215.4	104.19 x	20	3886	38Ex.E.				
	TA141—E215		20	3886 E. of	450				
	TA141—214.1	15.07 x	20	3857	37				
	TA141—550	125± x	20	3880	91Ex.E.				
	TA141—550 A	Ruth pl. (Trotting Course lane)							
	TA141—551	143.14 x1238.73	20	3907	1025Ex.E.				
	TA141—551 A	Myrtle ave							
	TA141—552	182.18 x	20	3907	990				
	TA141—552 A	Park Lane South							
	TA141—556.1	53.80 x	39	8892	4				
	TA141—556	75.40 x	40	9177	70				
	TA141—556 A	Jamaica ave.							
	TA141—558	90.48 x	40	9268	82				
	TA141—559	90 x	40	9291	56				
	TA141—560	90± x 720±	40	9306	82				
	TA141—E560.1		39	9042 E. of	10				
	TA141—E560.2		40	9306 E. of	100				
	TA141—561.3	54± x	39	9042	1				
	TA141—561.4	164.92 x	39	9042	18Ex.E.				
	TA141—561	240.73 x	39	9043	82				
	TA141—561	91± x	39	9045	137				
	TA141—564	60 x	39	9075	12				
	TA141—565	60 x	39	9106	70				
	TA141—566	60 x	39	9122	60				
	TA141—566 A	Liberty ave							
	TA141—567	60.32 x 333.76	39	9171	50				
	TA141—567 A	Rockaway blvd.							
	TA141—568	60.74 x	39	9173	110				
	TA141—571	Irregular	50	11490	103				
	TA141—572	60 x 220±	50	11490	102				

* Partial exemption.

Owner or Occupant	Description of Property: Sub-Identification	Size of Lot	Section	Block	Lot	Identification Number	Value of Special Franchises as Finally Fixed and Equalized by the State Board of Equalization and Assessment	Value of Real Estate Unimproved	Value of Real Estate with Improvements Thereon
N. Y. C. Transit Authority (IND Div.). (Cont.)—	TA141—572.1	24± x 102±	50	11490	104				
	TA141—572	75± x 800	50	11501	60				
	TA141—572.2	24 x 244.50	50	11501	211				
	TA141—572.3	23 x	50	11501	65				
	TA141—573	74.97± x	50	11519	76				
	TA141—573.1	36.40 x	50	11519	75				
	TA141—573.2	23 x 221.40	50	11519	131				
	TA141—573 A	Centerville st.							
	TA141—574	90 x	50	11520	151				
	TA141—574.1	38.53 x	50	11520	152				
	TA141—575	75.37 x	50	11536	1				
	TA141—575.1	Irregular	50	11536	80				
	TA141—575.3	18.86 x	50	11536	81				
	TA141—575.2	67.51 x	50	11530	74				
	TA141—575.02	31.43 x	50	11536	109				
	TA141—575.3	18 x	50	11536	81				
	TA141—575 A	Church st. (135th dr.)							
	TA141—576	75± x	50	11536	76				
	TA141—577	83.69 x	50	11502	1				
	TA141—577.1	46.13 x	50	11502	4				
	TA141—577.2	13.04 x	50	11562	206				
	TA141—577 A	N. Conduit ave.							
	TA141—583	78.23 x	50	11583	20				
	TA141—E583.10	.....	50	11583	E. of 60				
	TA141—583 A	Sunrise highway							
	TA141—E583.12	.....	50	11583	E. of 150				
	TA141—583 B	S. Conduit ave.							
	TA141—E583.14	.....	50	11585	E. of 14				
	TA141—E583.21	.....	50	11583	E. of 89				
	TA141—583 C	Sunrise highway							
	TA141—E583.23	.....	50	11583	E. of 125				
	TA141—583 D	S. Conduit ave.							
	TA141—583.1	72.78 x	50	11585	16				
	TA141—584	05.92± x	58	14147	14				
	TA141—585	425± x	58	14172	10				
	TA141—586	202.82 x	58	14182	17				
	TA141—580	117.4 x	58	14234	306				
	TA141—504	80 x	58	14241	900				
			Ward						
	TA141—627	92.43 x	5	563	70Ex.E.				
	TA141—627.1	41.56 x 36.61	5	552	138Ex.E.				
	TA141—628	60 x	5	552	5Ex.E.				
	TA141—628 A	Beach 85th st.							
	TA141—629	60 x	5	557	80Ex.E.				
	TA141—630	60 x	5	559	16Ex.E.				
	TA141—630 A	Beach 87th st.							
	TA141—631	60 x	5	572	15Ex.E.				
	TA141—632	73.42± x	5	574	9Ex.E.				
	TA141—633	82.97 x	5	575	7Ex.E.				
	TA141—634	60 x	5	576	97Ex.E.				
	TA141—635	60 x	5	577	1Ex.E.				
	TA141—636	60 x	5	579	13Ex.E.				
	TA141—637	60 x	5	580	15Ex.E.				
	TA141—638	60 x	5	581	11Ex.E.				
	TA141—639	60 x	5	582	15Ex.E.				
	TA141—640	60 x	5	583	Ex.E.				
	TA141—641	60 x	5	584	19Ex.E.				
	TA141—642	60 x	5	585	20Ex.E.				
	TA141—643	60 x	5	586	25Ex.E.				
	TA141—644	200.34 x	5	587	5Ex.E.				
	TA141—645	52 x	5	588	9Ex.E.				
	TA141—646	52 x	5	591	9Ex.E.				
	TA141—647	52 x	5	592	50Ex.E.				
	TA141—648	60 x	5	596	70Ex.E.				
	TA141—650	60 x	5	597	14Ex.E.				
	TA141—655	226.80± x	5	598	100Ex.E.				
	TA141—655.1	Irregular	5	598	400				
	TA141—656	60 x	5	546	34Ex.E.				
	TA141—657	60 x	5	545	28Ex.E.				
	TA141—658	60 x	5	547	25Ex.E.				
	TA141—659	60 x	5	543	12Ex.E.				
	TA141—660	60 x	5	542	12Ex.E.				
	TA141—661	60 x	5	541	12Ex.E.				
	TA141—662	60 x	5	537	44Ex.E.				
	TA141—663	60 x	5	535	39Ex.E.				
	TA141—664	60 x	5	534	41Ex.E.				
	TA141—665	60 x	61	15917	18Ex.E.				
	TA141—665.1	80 x	61	15917	20Ex.E.				
	TA141—665.2	80 x	61	15918	20Ex.E.				
	TA141—665 A	Pt. Beach 68th st.							
	TA141—666	70.84 x	61	15918	18Ex.E.				
	TA141—667	60 x	61	15913	38Ex.E.				
	TA141—668	60 x	61	15910	9Ex.E.				
	TA141—669	60 x	61	15909	7Ex.E.				
	TA141—670.1	60 x	61	15907	81Ex.E.				
	TA141—670.2	60 x	61	15908	5Ex.E.				
	TA141—673	60 x	61	15901	5Ex.E.				
	TA141—674	150.05 x	61	15900	4Ex.E.				
	TA141—678	100.30 x	61	15887	36Ex.E.				
	TA141—678 A	Rockaway Beach blvd.				TA141	.....	.....	Exempt
	TA141—443 B	Beach 47th st.							
	TA141—443.1	60 x	61	15891	30Ex.E.				
	TA141—443.2	50.02 x 24.03	61	15891	55Ex.E.				
	TA141—443.4	Irregular	61	15857	75Ex.E.				
	TA141—443.5	Irregular	61	15853	60Ex.E.				
	TA141—443.7	89.09 x	61	15852	73Ex.E.				
	TA141—443.8		61	15855	90Ex.E.				
	TA141—444	89.09 x	61	15851	48Ex.E.				
	TA141—445	89.09 x	61	15850	16Ex.E.				
	TA141—446	89.41 x	61	15849	1Ex.E.				
	TA141—447	Irregular	61	15848	36Ex.E.				
	TA141—448	Irregular	61	15847	75Ex.E.				
	TA141—449	99 x	61	15845	44Ex.E.				
	TA141—450	99 x	61	15950	55Ex.E.				
	TA141—452.2	50 x	60	15788	2Ex.E.				
	TA141—452.3	47 x	60	15786	75Ex.E.				
	TA141—452.1	Irregular	60	15765	23Ex.E.				
	TA141—452 A	Far Rockaway blvd.							
	TA141—453	149± x	60	15758	38Ex.E.				
	TA141—453 A	Oceancrest blvd. (Pt.)							
	TA141—454	50 x	60	15754	14Ex.E.				
	TA141—455 A	Cornaga ave.							

Owner or Occupant	Description of Property: Sub-Identification	Size of Lot	Section	Block	Lot	Identification Number	Value of Special Franchises as Finally Fixed and Equalized by the State Board of Equalization and Assessment	Value of Real Estate Unimproved	Value of Real Estate with Improvements Thereon
N. Y. C. Transit Authority (IND Div.)—(Cont.)—	TA141—450	75 x ir.	60	15707	7Ex.E.				
	TA141—458	70 x ir.	60	15700	35Ex.E.				
N. Y. C. Transit Authority (IND Div.).	.....	Substation on Wd. 61		15851	45	TA141—S1	.....	.....	Exempt
N. Y. C. Transit Authority (IND Div.).	.....	Substation on:	60	15758	43	TA141—S2	.....	.....	Exempt
N. Y. C. Transit Authority (IND Div.).	.....	Substation on Sec. 58	58	14254	1631	TA141—S3	.....	.....	Exempt
N. Y. C. Transit Authority (IND Div.).	.....	Substation on:	50	11520	5	TA141—S4	.....	.....	Exempt
N. Y. C. Transit Authority (IND Div.).		"Rockaway Lines"							
	.....	Foundations, roadbed, sub and superstructures on:							
	TAJ141—505 A	4955± x ir.	58	15100	150				
	TAJ141—605	818 x ir.	58	15100	175				
	TAJ141—608 A	4496± x ir.	58	15190	290	TAJ141	.....	.....	Exempt
	TAJ141—618	692± x ir.	58	15190	210				
	TAJ141—618 A	3521± x ir.	58	15100	250				
	TAJ141—625	848± x ir.	58	15100	275				
	TAJ141—620 A	5304± x ir.	58	15100	300				
		"Rockaway Lines"							
State of New York.....	.....	Foundations, roadbed, sub and superstructures on:							
	TAT141—561.2	85.51 x ir.	39	9042	50				
	TAT141—561.3	37.50± x ir.	39	9043	80				
	TAT141—561.4	22 x ir.	39	9045	190				
	TAT141—572.3	31.39 x 552.28 ir.	50	11501	215				
	TAT141—572.4	25 x 720	50	11501	300				
	TAT141—573.01	23.4 x ir.	50	11519	135				
	TAT141—573.02	24.96 x ir.	50	11519	175				
	TAT141—573.2	10.49 x ir.	50	11519	119				
	TAT141—574.2	30.42 x 370.15 ir.	50	11520	25				
	TAT141—575.1	70.98 x ir.	50	11536	41				
	TAT141—575.01	25.14 x ir.	50	11530	100				
	TAT141—575.2	38.53 x ir.	50	11536	63				
	TAT141—575.02	164.30 x ir.	50	11536	111				
	TAT141—577.01	Irregular	50	11562	3				
	TAT141—577.1	220.77± x ir.	50	11562	5				
	TAT141—577.2	142.68 x ir.	50	11562	205				
	TAT141—577.02	Irregular	50	11562	293				
	TAT141—583.2	92.22 x 39.54 ir.	50	11585	18				
	TAT141—584.1	10 x 749.11 ir.	58	14147	9				
	TAT141—584.2	15.21 x 568.09 ir.	58	14147	30				
	TAT141—627.2	13 x 92.43 ir.	5	563	100				
	TAT141—628.2	19.34 x 145.45 ir.	5	552	4				
	TAT141—629.1	0 x 14.13	5	557	84				
	TAT141—629.2	4.75 x 22 ir.	5	557	24				
	TAT141—E630.1	.....	5	559	E. of 65				
	TAT141—E630.2	.....	5	550	E. of 14				
	TAT141—631.1	9.83 x 226.75 ir.	5	572	14				
	TAT141—631.2	14.08 x 59.50 ir.	5	572	122				
	TAT141—632.1	12.96 x 195.10	5	574	10				
	TAT141—634.1	4.22 x 8.4 ir.	5	576	124				
	TAT141—637.1	4.55 x 16.82 ir.	5	580	91				
	TAT141—637.2	3.05 x 9.04 ir.	5	580	14				
	TAT141—638.1	3.05 x 14.00	5	581	65				
	TAT141—638.2	3.05 x 9.90 ir.	5	581	10				
	TAT141—639.1	9.05 x 290.08	5	582	14				
	TAT141—639.2	12.95 x 54.56 ir.	5	582	72				
	TAT141—640.1	12.95 x 59.97 ir.	5	583	76				
	TAT141—640.2	6.28 x 10	5	583	75				
	TAT141—649.3	5.45 x 16	5	583	74				
	TAT141—572.4	25 x 720.19±	50	11501	300				
	TAT141—642.1	13.29 x 51.04 ir.	5	585	23				
	TAT141—642.2	292 x 8.81	5	585	19				
	TAT141—643.1	3.62 x 25.76 ir.	5	580	24				
	TAT141—E643.2	.....	5	586	E. of 80				
	TAT141—645.1	7.90 x 333.28	5	588	8				
	TAT141—646.1	8 x 204.34 ir.	5	501	8				
	TAT141—647.1	9.06 x 429 ir.	5	592	20				
	TAT141—647.2	17.15 x 429.23 ir.	5	592	76				
	TAT141—648.1	29.64 x 331.31 ir.	5	506	50				
	TAT141—648.2	9.08 x 192.21 ir.	5	590	60				
	TAT141—648 A	Beach 198th st. (pt.)				TAT141	.....	.....	Exempt
	TAT141—650.1	33.3 x 200.10 ir.	5	597	13				
	TAT141—655 A	Beach 109th st. (pt.)							
	TAT141—655.1	29.01 x 135.09 ir.	5	598	94				
	TAT141—E660.1	.....	5	542	E. of 15				
	TAT141—E661.1	.....	5	541	E. of 15				
	TAT141—E661.2	.....	5	541	E. of 15				
	TAT141—662.1	4.27 x 21.72 ir.	5	537	02				
	TAT141—662.2	3.55 x 29.14 ir.	5	537	48				
	TAT141—663.1	3.69 x 14.82	5	535	84				
	TAT141—663.2	4.60 x 8.10 ir.	5	535	43				
	TAT141—E664.1	.....	5	534	E. of 77				
	TAT141—E664.2	.....	5	534	E. of 45				
	TAT141—665.1	19.76 x 223.96 ir.	61	15917	14				
	TAT141—666.3	9.17 x 20 ir.	61	15918	85				
	TAT141—667.1	9.16 x 100.51 ir.	61	15913	37				
	TAT141—E668.1	.....	61	15910	E. of 7				
	TAT141—669.1	5 x 16	61	15909	6				
	TAT141—669.2	5.15 x 10.17 ir.	61	15999	05				
	TAT141—670.1	5 x 17.67	61	15908	102				
	TAT141—E670.2	.....	61	15908	E. of 4				
	TAT141—E670.3	.....	61	15998	E. of 70				
	TAT141—E670.4	.....	01	15907	E. of 50				
	TAT141—678.1	10.09 x ir.	61	15897	18				
	TAT141—443.1	204.94 x 24.93 ir.	61	15891	57				
	TAT141—452.2	9.06 x 242.18 ir.	60	15786	94				
	TAT141—452.3	30.34 x 287.50 ir.	60	15780	77				
	TAT141—452.4	74.69 x 28.71 ir	60	15786	72				
	TAT141—452 B	Beach 25th st.							
	TAT141—452.5	23.72 x 132.42 ir.	60	15765	21				
	TAT141—453.1	121.05 x 450.38 ir.	60	15758	41				
	TAT141—454.1	22.87 x 69.22 ir.	60	15754	30				
	TAT141—454 B	Gipson st.							
	TAT141—455.1	27.05 x 282.82±	60	15754	13				
	TAT141—456.1	17.99 x 98.71 ir.	60	15707	6				
	TAT141—457 A	Grassmere ter. (pt.)							
	TAT141—458.1	14.35 x1139.23 ir.	60	15709	25				
	TAT141—49.10A	Atlantic ave.	Sect. 30						
Long Island Railroad Co.	.....	331 x ir.	40	9375	150	US141	.....	*3,600	*13,100
City of New York (Board of Estimate)	.....	Tracks lengthwise in 55th ave., and across 2d and 5th sts				151	.....	.....	Exempt
	151 M	Tracks across Vernon blvd. near 54th ave							
Brooklyn Eastern District Terminal....	.....	Freight terminal—structures, tracks and appurtenances.	Sec.	Block	Lot	A151	.....	224,000	284,500
		148 x ir.	1	36	1 Ex.E.				

* Partial exemption.

Owner or Occupant	Description of Property: Sub-Identification	Size of Lot	Section	Block	Lot	Identification Number	Value of Special Franchises as Finally Fixed and Equalized by the State Board of Equalization and Assessment	Value of Real Estate Unimproved	Value of Real Estate with Improvements Thereon
Brooklyn Eastern District Terminal	.....	Land and improvements not used by a railroad company for purposes of transportation— 1-story store-house, 50 x 100 148 x lr.	1	36	1Ex.E.	NT151	.	11,000	23,000
Consolidated Edison Co. of New York, Inc., Willets Point Blvd.	.....	229.01 x 300.02 lr.	10	1791	72	A170—1	.....	160,000	308,000
		Improvements (part of) on:	10	1701	52				
Consolidated Edison Co. of New York, Inc., 134-23 32d ave.	.....	332 x 498 lr.	22	4406	30	A170—4	.....	182,000	728,700
Consolidated Edison Co. of New York, Inc., Farrington st.	.	250 x 200 lr	22	4408	1	A170—7	.....	39,000	40,000
Consolidated Edison Co. of New York, Inc., 8626-44 Cross Island pkway. .	....	150 x 200	35	7965	1	A170—9	.....	24,500	152,500
Consolidated Edison Co. of New York, Inc., 34-28 Lawrence st.	.....	84 x 130.08 lr.	26	4942	26	A170—12	.....	32,000	60,000
Consolidated Edison Co. of New York, Inc.	.....	Steel conduit under and across Farrington st., 93 feet N. of Myrtle ave.				A170 B	.....	.....	3,500
Consolidated Edison Co. of New York, Inc.	.	Two-inch drip lines across Farrington st				A170 C	.....	.....	500
Consolidated Edison Co. of New York, Inc.		Conduit with five pipes across Farrington st				A170 D	.....	.....	2,000
Jamaica Water Supply Co.		Special Franchise. This valuation includes the value of the tangible property situated in, upon, under or above streets, highways, public places and public waters and also the value of the franchise, right, authority or permission to occupy such streets, highways, public places and public waters; as described and certified by the New York State Board of Equalization and Assessment in Certificate Number C-0506.				172	11,290,931	.....	.....
Jamaica Water Supply Co., Audley st...		79.20 x lr.	17	3324	14	A172—1	.....	16,000	44,500
Jamaica Water Supply Co., 84-70 127th st.		125 x 200 lr.	40	0248	42	A172—2	.....	16,500	123,500
Jamaica Water Supply Co., 127-16 Metropolitan ave.		17 72 x 20.14 lr.	40	0272	21	A172—3	.....	1,500	29,000
Jamaica Water Supply Co., 87-75 123d st.		100.08 x 90.07	40	9332	47	A172—4	.....	9,500	71,000
Jamaica Water Supply Co., 131-02 88th ave.		74.81 x 105.61 lr.	40	9338	45	A172—5	.....	7,000	66,000
Jamaica Water Supply Co., 127-15 92d ave.		115.76 x 222.29 lr.	40	9350	35	A172—6	.....	26,300	314,700
Jamaica Water Supply Co., 151-20 89th ave.		100.01 x 101.56 lr.	42	9760	45	A172—7	.....	60,000	198,000
Jamaica Water Supply Co., 84-02 164th st		90.26 x 91.74 lr.	42	0792	73	A172—8	.....	14,500	162,000
Jamaica Water Supply Co., Cedarcroft rd		101 x 231.39 lr.	43	9843	15	A172—9	.....	26,000	98,000
Jamaica Water Supply Co., Styler rd...		100 x 78.96 lr.	44	10113	103	A172—10	.....	5,400	69,600
Jamaica Water Supply Co.	A172—11.1	194.50 x 162 lr.	45	10173	48	A172—11	.....	71,200	499,100
	A172—11.2	40± x 200.20 lr.	45	10175	33				
	A172—11.4	157.47 x lr.	45	10183	53				
	A172—11.5	150.62 x lr.	45	10184	112				
	A172—11.6	03.01 x 108.47 lr.	45	10185	125				
	A172—12.1	159.25 x 260 lr.	45	10259	1Ex.E.	A172—12	.....	241,000	647,200
	A172—12.2	200 x 435.60 lr.	45	10261	1Ex.E.				
	A172—12.5	207.37 x 271.38 lr.	45	10335	32Ex.E.				
	A172—12.6	268.55 x lr.	45	10336	12Ex.E.				
	A172—12.7	258.96 x lr.	45	10343	300				
	A172—12.8	324.61 x lr.	45	10336	152				
	A172—12.9		45	10336	E. of 170				
Jamaica Water Supply Co., 93-02 199th st.		110.66 x lr.	46	10473	19	A172—13	.....	14,100	99,100
Jamaica Water Supply Co., 86-83 Dunton st.		190.50 x 234.71 lr.	46	10538	107	A172—14	.....	19,200	166,400
Jamaica Water Supply Co., 01-02 209th st		102.87 x lr.	46	10560	1	A172—15	.....	9,000	91,000
Jamaica Water Supply Co., 214-01 89th ave.		80 x 105 lr.	47	10672	1	A172—16	.....	7,300	99,800
Jamaica Water Supply Co., Sawyer ave.		111.80 x lr.	47	10603	35	A172—17	.....	12,000	102,500
Jamaica Water Supply Co., 216-15 102d ave.		150 x 175 lr.	49	11091	1	A172—18	.....	15,000	186,000
Jamaica Water Supply Co., 114-50 224th st.		150.27 x lr.	49	11267	15	A172—19	.....	25,500	122,500
Jamaica Water Supply Co., 116-30 224th st.		80 x 100.01	49	11324	48	A172—20	.....	6,400	70,400
Jamaica Water Supply Co., 109-25 120th st.		100 x 100	51	11601	54	A172—21	.....	5,000	71,000
Jamaica Water Supply Co., 118-50 128th st.		200 x 100	51	11749	70	A172—22	.....	8,000	127,500
Jamaica Water Supply Co., 111-14 143d st		100 x 100	52	11958	6	A172—23	.....	4,500	36,000
Jamaica Water Supply Co., 144th st....		100 x 100	52	12002	11	A172—24	.....	4,000	36,000
Jamaica Water Supply Co., 113-30 Francis Lewis blvd.		100 x 200 lr.	48	11001	1	A172—25	.....	24,000	113,000
Jamaica Water Supply Co., 126-15 111th ave.		152.07 x 160.09 lr.	51	11607	33	A172—26	.....	15,000	61,000
Jamaica Water Supply Co., 160-25 108th ave.		94 x 100.07	44	10139	32	A172—27	.....	6,000	48,000
Jamaica Water Supply Co., 90-39 193d st.		112 x 143 lr.	46	10458	25	A172—28	.....	18,500	65,000
Jamaica Water Supply Co., 90-42 Springfield blvd		100 x 92.70	47	10718	26	A172—29	.....	8,000	117,200
Jamaica Water Supply Co., 244-14 129th ave.		257.88 x lr.	54	12890	2	A172—30	.....	45,000	235,500
Jamaica Water Supply Co., Chevy Chase st.		80 x 169 lr.	43	9962	80	A172—31	.....	10,500	61,500
Jamaica Water Supply Co., 87th ave.....		60 x 100	42	9621	42	A172—32	.....	8,000	56,000
Jamaica Water Supply Co., 114th ave....		99.92 x 100	48	11014	6	A172—33	.....	6,500	90,500
Jamaica Water Supply Co., 118th ave...		100 x 100	40	9260	21	A172—34	.....	10,000	59,000
Jamaica Water Supply Co., 134th rd. and 223d st.		167.36 x 210 lr.	55	13102	1	A172—35	.....	18,600	123,600
Jamaica Water Supply Co., 120th st....		80 x 115	41	9488	68	A172—36	.....	6,300	61,500
Jamaica Water Supply Co., 130th ave...		195 x 200	52	12080	218	A172—37	.....	12,500	151,700
Jamaica Water Supply Co., 227-50 145th ave.		200 x lr.	56	13484	6	A172—38	.....	19,000	245,000
Jamaica Water Supply Co., 120-47 193d st.		100 x 100	54	12675	59	A172—39	.....	6,000	61,000
Jamaica Water Supply Co., 217-18 112th rd		60 x 100	49	11214	11	A172—40	.....	3,900	126,900
Jamaica Water Supply Co., New York blvd			52	12287	30	A172—41	.....	65,500	443,500

* Partial exemption.

Owner or Occupant	Sub-Identification	Description of Property: Size of Lot	Section	Block	Lot	Identification Number	Value of Special Franchises as Finally Fixed and Equalized by the State Board of Equalization and Assessment	Value of Real Estate Unimproved	Value of Real Estate with Improvements Thereon
Jamaica Water Supply Co., 109-81 Francis Lewis blvd.		100 x 100	48	10917	11	A172—42		8,800	124,800
Long Island Lighting Co.		Special Franchise							
		This valuation includes the value of the tangible property situated in upon, under or above streets, highways, public places and public waters and also the value of the franchise, right, authority or permission to occupy such streets, highways, public places and public waters; as described and certified by the New York State Board of Equalization and Assessment in Certificate Number C-0597.				211	4,044,656		. .
Long Island Lighting Co., 1526 Far Rockaway blvd.	.....	200 x 227.17 lr.	Ward 59	15537	137	A211 1	...	203,000	462,500
Long Island Lighting Co., Beach 24th st.	.....	419 x lr.	60	15670	150	A211 4	....	61,000	3,500,000
Long Island Lighting Co., Beach Channel dr.	.....	463 x lr.	5	598	110Ex.E.	A211 5	....	289,000	807,000
Long Island Lighting Co., Beach Channel dr.	.....	724.61 x lr.	5	598	177Ex.E	A211 7	.....	52,700	70,000
Long Island Lighting Co., Crescent st.	.....	376.33± x 101.5 lr.	59	15529	102	A211 15	.	33,000	77,500
Long Island Lighting Co., Beach 53d st	.....	306.73 x 165.31 lr.	61	15801	10	A211—27	.....	21,350	91,500
Long Island Lighting Co., Beach 24th st.	.....	95 x 108 lr.	60	15670	160	A211—35	.....	62,500	1,415,000
Long Island Lighting Co., B. 32d st.	.....	150± x 209 lr.	61	15950	42	A211 37	.	30,600	123,100
Long Island Lighting Co	.....	140 x 100 lr.	5	563	25	A211—38	.....	8,500	106,200
Long Island Lighting Co.	.....	lr. x lr	60	15670	125	A211 39	.....	510,000	10,300,000
Long Island Lighting Co.	.....	112± x lr.	5	508	155	A211 40	..	31,000	501,000
Long Island Lighting Co.		Underground conduits, poles, towers and fixtures, overhead conductors, underground conductors, line transformers and devices, gas mains, outside of public streets, highways or places and outside of Long Island Lighting Co. owned land or buildings, Ward 5				A211 A			382,000
Long Island Lighting Co.	.	Oil pipe line across Beach Channel dr., 720 feet southwest of Beach 108th st.				A211—A2	.....	.....	250
Long Island Lighting Co.	.....	16-inch cast iron drain pipe across Beach Channel dr., 623 feet southwest of Beach 108th st				A211—A3	.....	.....	450
Long Island Lighting Co.	.....	20-inch cast iron drain pipe across Beach Channel dr., 485 feet southwest of Beach 108th st.				A211—A4	.....	.....	450
Long Island Lighting Co.	.....	12-inch salt water pipe across Beach Channel dr., 429 feet southwest of Beach 108th st.				A211—A5	.....	.....	250
Long Island Lighting Co.	.....	Concrete tunnel across Beach Channel dr., 412 feet southwest of Beach 108th st.				A211—A6	.....	.....	60,000
Long Island Lighting Co.	.....	12-inch cast iron drain pipe across Beach Channel dr., 285 feet southwest of Beach 108th st.				A211—A8	.....	.....	350
Long Island Lighting Co.	.....	Substation on U. S. Government land, Ft. Tilden on:	Wd. 5	Block 860	Lot 60	A211—B	.....	....	29,000
Long Island Lighting Co.	.....	Substation on N. Y. C. land of Neponsit Beach Hosp. on:	5	810	200	A211—C	.....	....	92,000
State of New York (Pub. Ser. Comm.).	.....	Beach Channel dr. and 108th st.	Ward 5	598	E. of 110	A211—E5	.....	.....	Exempt
Automatic Fire Alarm Co.	.....	Equipment and wiring on subscribers' premises, Section 1 to 61, inclusive, and Ward 5				B215	.. ..	...	32,500
Consolidated Edison Co. of New York, Inc., 7-18 37th ave.	.....	475.42 x 700 lr.	3	857	1	A290 1	.. ...	700,000	1,710,000
Consolidated Edison Co. of New York, Inc., 38-02 Vernon blvd.	.....	543 x 690± lr.	3	477	1	A290 2	. .	605,000	740,000
Consolidated Edison Co. of N. Y., Inc., 55-77 Rust st.	.....	99.99 x 160 lr.	14	2076	1	A326 3	.....	22,200	301,200
Consolidated Edison Co. of N. Y., Inc., 34-20 Lawrence st.	.....	138.33 x 142.48 lr.	25	4945	29	A326 1	.. ...	31,000	444,000
Consolidated Edison Co. of N. Y., Inc., 212-06 Northern blvd	.....	25 x 100	53	7313	14	A326 5	. ...	3,700	84,800
Consolidated Edison Co. of N. Y., Inc., 100-09 Atlantic ave.	.....	50 x 80.18	40	9306	76	A326 6	.....	1,400	162,100
Consolidated Edison Co. of N. Y., Inc., 137-24 91st ave.	.....	300.46 x 242 lr.	44	9073	1	A326 7	.. .	138,500	6,201,500
Consolidated Edison Co. of N. Y., Inc., 204-32 Jamaica ave.	.....	90.01 x 117.87 lr.	48	10834	21	A326 8	. .....	14,500	255,200
Consolidated Edison Co. of N. Y., Inc., 131-26 Merrick blvd.	.....	29.10 x 97.66 lr.	55	12983	43	A326 26	.. ....	2,100	61,500
Consolidated Edison Co. of N. Y., Inc., 131-20 40th rd.	.....	23.45 x lr.	25	5060	62	A326—30	.....	900	1,400
Consolidated Edison Co. of N. Y., Inc., 40-02 Lawrence st	.....	736.16 x 228.9 lr.	25	5066	1	A326 31	.....	760,000	2,835,000
Consolidated Edison Co. of N. Y., Inc., 131-59 40th rd.	.....	25 x 100	25	5066	81	A326 32	.....	2,000	2,000
Consolidated Edison Co. of N. Y., Inc., 59-37 Fresh Meadow lane	.....	40 x 100	31	6887	18	A326 35	.....	5,000	83,400
Consolidated Edison Co. of N. Y., Inc., 116-30 Francis Lewis blvd.	.....	100 x 100	48	11078	20	A326 36	.....	12,000	160,000
Consolidated Edison Co. of N. Y., Inc., 192-12 135th ave.	.....	60 x 100	51	11806	82	A326—37	.....	3,000	153,000
Consolidated Edison Co. of N. Y., Inc., 111-01 Van Wyck Expressway	.....	100 x 100	52	11054	1	A326 38	.....	7,700	194,200
Consolidated Edison Co. of N. Y., Inc., 123-02 Sutphin blvd.	.....	60.07 x 106.10 lr.	52	12051	71	A326 39	.....	4,800	165,800
Consolidated Edison Co. of N. Y., Inc., 163-12 Linden blvd	.....	107.55 x 101.10 lr.	55	12327	25	A326 40	.. . ..	4,000	180,000
Consolidated Edison Co. of N. Y., N. S. 117-05 Everitt pl.	.....	71.09 x 52.09 lr.	53	12442	8	A326 41	.. ....	4,100	161,100
Consolidated Edison Co. of N. Y., Inc., 23-03 Francis Lewis blvd.	.....	77.73 x 151.15 lr.	28	5759	28	A326 43	....	7,500	159,500
Consolidated Edison Co. of N. Y., Inc., 184-10 Union tpke.	.....	80 x 112.90	32	7248	35	A326 44	....	24,000	328,000
Consolidated Edison Co. of N. Y., Inc., 164-02 77th ave.	.....	55.12 x 95.35 lr.	31	6970	9	A326 45	..	6,500	157,500
Consolidated Edison Co. of N. Y., Inc., 150-38 14th ave.	.....	87.50 x 180.83 lr.	24	4678	7	A326 46	.	10,500	334,700
Consolidated Edison Co. of N. Y., Inc., 253-01 80th ave.	.....	60.00 x 92.47 lr.	38	8690	60	A326—47	.. ..	6,250	130,250
Consolidated Edison Co. of N. Y., Inc., 241-01 Hillside ave.	.....	100 x 100	35	7909	6	A326 48	.	11,000	126,000
Consolidated Edison Co. of N. Y., Inc., 4508 244th st.	.....	80.17 x 91.74 lr.	36	8180	6	A326 49	. . .	12,000	140,000
Consolidated Edison Co. of N. Y., Inc., 11-09 126th st.	.....	100 x 100.25	21	4003	33	A326—50	. .....	6,600	143,600
Consolidated Edison Co. of N. Y., Inc., 214-09 67th ave.	.....	100 x 100	34	7615	44	A326—51	.	8,800	161,800
Consolidated Edison Co. of N. Y., Inc., 8109 261st st.	.....	140 x 100	38	8791	27	A326 52	. . ...	18,100	170,400
Consolidated Edison Co. of N. Y., Inc., 138-05 Brookville blvd.	.....	40 x 100	55	13255	19	A326 53	...	2,200	160,800
Consolidated Edison Co. of N. Y., Inc., 240-61 57th ave.	.....	94 x 61 lr.	37	8336	56	A326—54	.... .	4,500	183,500
Consolidated Edison Co. of N. Y., Inc., Laurelton pkway.	.....	170.18 x lr.	54	12882	20	A326—55	.....	20,500	218,500

Owner or Occupant	Description of Property: Sub-Identification	Size of Lot	Section	Block	Lot	Identification Number	Value of Special Franchises as Finally Fixed and Equalized by the State Board of Equalization and Assessment	Value of Real Estate Unimproved	Value of Real Estate with Improvements Thereon
Consolidated Edison Co. of N. Y., Inc., 55th ave. & 98th st.	.....	ir. x ir.	11	1899	1	A326—56	.....	300,000	9,500,000
Consolidated Edison Co. of N. Y., Inc., 157th ave. & 94th st.	.....	80 x 90	58	14148	29	A326—57	.....	3,800	182,800
Consolidated Edison Co. of N. Y., Inc., Horace Harding blvd.	.....	99 x 117	33	7466	31	A326—58	.....	16,500	226,500
Consolidated Edison Co. of N. Y., Inc., 15th ave. NE 117th st.	.....	122.5 x 100	21	4067	41	A326—59	.....	12,200	180,200
Consolidated Edison Co. of N. Y., Inc., 23d st. & 39th ave.	.....	200.2 x 400.34	3	390	1	A326—60	.....	158,000	4,718,000
Consolidated Edison Co. of N. Y., Inc., Douglaston pkway.	.....	236 x ir.	37	8300	55	A326—61	.....	17,000	P188,000
Consolidated Edison Co. of N. Y., Inc., 99th st.	.....	148 x 325 ir.	39	9172	Ex.E-85	A326—62	.....	27,000	27,000
Consolidated Edison Co. of N. Y., Inc., Flatlwood ave.	.....	143 x 535	39	9176	100	A326—63	.....	46,200	46,200
Consolidated Edison Co. of N. Y., Inc. (Electric Department)	.....	Line transformers and devices, poles, towers and fixtures, underground conductors and underground conduits outside of public streets, highways or places and outside of Consolidated Edison Co. of N. Y., Inc. owned land or buildings, Sections 1 to 60, inclusive, and Ward 5				A326 B	.....	.....	4,324,000
Consolidated Edison Co. of N. Y., Inc.	.....	Substation on Port of New York Authority Land on:	58	14260	1	A326 D	.....	.....	180,000
Consolidated Edison Co. of N. Y., Inc.	.....	Substation on Port of New York Authority Land on:	58	14260	1	A326 E	.....	.....	260,000
Consolidated Edison Co. of N. Y., Inc.	.....	Substation on U. S. A. land on:	Sec. 28	Block 5917	Lot 1	A326 F	.....	.....	166,000
Consolidated Edison Co. of N. Y., Inc.	.....	Substation on State of New York land on:	35	7880	1	A326 H	.....	.....	166,000
Consolidated Edison Co. of N. Y., Inc.	.....	Substation on leased land on:	50	11543	2	A326-J	.....	.....	198,000
The New York Connecting Railroad Co.	.....	Foundations, structures, tracks and appurtenances—formerly assessed as special franchise—Main Line—							
	340—3A	Metropolitan ave. tunnel and track under and across							
	340—4A	69th st. under crossing							
	340—17A	Caldwell ave. over crossing							
	340—24A	51st ave. under crossing							
	340—25A	57th ave. under crossing							
	340—26A	Grand ave. over crossing							
	340—27A	Calamus ave. over crossing							
	340—31A	Queens blvd. under crossing							
	340—32A	45th ave. under crossing							
	340—34A	44th ave. under crossing							
	340—35A	43d ave. under crossing							
	340—36A	Woodside ave. under crossing							
	340—37A	41st ave. over crossing							
	340—43A	Northern blvd. over crossing							
	340—44A	Woodside ave. over crossing							
	340—45A	32d ave. over crossing							
		P T and T Connection							
	340—53A	Northern blvd. over crossing							
	340—55A	32d ave. over crossing							
	340—63A	Old Bowery Bay rd. over crossing				..	.....	.....	1,400000
		Main Line—Continued—							
	340—65A	48th st. over crossing							
	340—66A	25th ave. and 47th st. over crossing							
	340—68A	46th st. over crossing							
	340—69A	45th st. over crossing							
	340—70A	44th st. over crossing							
	340—71A	Astoria blvd. over crossing							
	340—73A	Astoria blvd. north over crossing							
	340—74A	41st st. over crossing							
	340—75A	Frankfort ave. over crossing							
	340—76A	Steinway st. over crossing							
	340—77A	38th st. over crossing							
	340—78A	37th st. over crossing							
	340—79A	36th st. over crossing							
	340—80A	23d ave. over crossing							
	340—81A	33d st. over crossing							
	340—82A	31st st. over crossing							
	340—83A	29th st. over crossing							
	340—87A	Crescent st. over crossing							
	340—90A	21st st. over crossing							
	340—91A	19th st. over crossing							
	340—92A	Shore Road blvd. over crossing							
	.....	Foundations, road-bed, sub and superstructures on—							
	A340—1	42.67 x ir.	19	3640	1				
	A340—2	136.40 x ir.	19	8667	653				
	A340—3	105.80 x ir.	19	3667	19				
	A340—4	266.19 x ir.	16	3025	1				
	A340—5	112.2 x 157.1 ir.	16	2953	29				
	A340—6	172.40 x 24.80 ir.	16	2954	48				
	A340—7	192.2 x ir.	16	2955	17				
	A340—8	197± x ir.	16	2955	110				
	A340—9	124.64 x ir.	16	2957	1				
	A340—11	218.18 x 57.71 ir.	16	2928	49				
	A340—12	221.79 x 299.58 ir.	16	2929	53				
	A340—13	151.51 x 130.63 ir.	16	2930	10				
	A340—14	32.40 x ir.	16	2931	1				
	A340—15	93.87 x ir.	15	2844	42				
	A340—17	220± x ir.	15	2845	15				
	A340—20	221.65 x 570.40 ir.	15	2822	38				
	A340—24	212.21 x ir.	15	2814	4				
	A340—26	180.80 x 582.57	15	2805	22				
	A340—27	193.55 x1242.76 ir.	13	2492	8				
	A340—28	165.35 x 472.89 ir.	18	2467	300				
	A340—29	219.51 x ir.	13	2467	14				
	A340—30	210 x 538± ir.	13	2449	3				
	A340—31	133.78 x ir.	13	2448	202				
	A340—32	145 x ir.	8	1352	73				
	A340—34	233.21 x 246.49 ir.	8	1355	17				
	A340—35	250.22 x 230.70 ir.	8	1354	13				
	A340—36	217 x ir.	8	1353	12				
	A340—37	233.01 x 773.78 ir.	8	1312	1				
	A340—38	149.55 x 288.08 ir.	8	1303	1				
	A340—39	148.46 x ir.	8	1282	110				
	A340—40	61.29 x ir.	8	1269	55				
	A340—40A	51.77 x 114 ir.	8	1269	80				
	A340—41	113.45 x ir.	8	1269	8				
	A340—42	178.19 x ir.	8	1255	1				
	A340—42.1	220.28 x ir.	8	1255	25				

Owner or Occupant	Description of Property: Sub-Identification	Size of Lot	Section	Block	Lot	Identification Number	Value of Special Franchises as Finally Fixed and Equalized by the State Board of Equalization and Assessment	Value of Real Estate Unimproved	Value of Real Estate with Improvements Thereon
The New York Connecting Railroad.—(Cont.)	A340—43	189.04 x	tr.	6	1186	1			
	A340—45	199.13 x 723.20	tr.	8	1163	1			
	A340—47	204.39 x 523.00	tr.	6	1187	22			
	A340—48	207.47 x	tr.	8	1114	1			
	A340—50	266.50 x	tr.	8	1192	65			
	A340—51	170.99 x	tr.	8	1193	44			
	A340—52	93.23 x	tr.	8	1178	52			
	A340—53	50 x 50	tr.	8	1156	44			
	A340—54	75.02 x 175.02	tr.	8	1157	71			
	A340—55	250 x	tr.	8	1158	83			
	A340—56	125.34 x	tr.	8	1134	12			
	A340—58	103.50 x 720.74	tr.	8	1113	36			
	A340—59	618.74 x	tr.	7	1024	66			
	A340—63	542 x	tr.	7	1017	75			
	A340—64	150 x	tr.	4	745	25			
	A340—65	158.40 x 239.30±	tr.	4	744	34			
	A340—66	154.40 x 223.61±	tr.	4	761	40			
	A340—68	200.00 x 181.50	tr.	4	732	1			
	A340—69	200 x 233.24	tr.	4	718	11	A340	.....	3,037,550	9,530,000
	A340—70	150 x	tr.	4	717	19			
	A340—71	95.40 x 238.60	tr.	4	689	18			
	A340—72	96.56 x 16.62	tr.	5	778	2Ex.E.			
	A340—73	100.04 x 47.11	tr.	6	778	15Ex.E.			
	A340—74	97.30 x 104.73	tr.	5	792	25			
	A340—75	86.20 x 163.50	tr.	5	793	38			
	A340—76	75 x 85.53	tr.	5	793	50			
	A340—77	86.20 x 215.40	tr.	5	803	30			
	A340—78	96.35 x 215.40		5	804	22			
	A340—79	92.38 x 214.83	tr.	5	819	32			
	A340—80	66.28 x 200.05	tr.	5	820	35			
	A340—81	76.19 x 200.05	tr.	6	832	1			
	A340—82	83.41 x 336.20	tr.	6	833	9			
	A340—83	82 x	tr.	6	844	11			
	A340—84	85.68 x	tr.	6	845	11			
	A340—85	120 x	tr.	6	855	12			
	A340—86	100 x	tr.	6	856	13			
	A340—87	100 x	tr.	6	866	14			
	A340—88	100 x	tr.	6	867	14			
	A340—89	100 x	tr.	6	877	13			
	A340—90	100 x	tr.	6	878	10			
	A340—91	120.02 x	tr.	6	891	15			
	A340—92	80 x	tr.	6	898	67			
City of New York (Borough President)	A340—93	180.26 x 91.89	tr.	6	898	60			
	.....	Highway bridges across N. Y. Connecting R. R. at:							
	AA340—4 A	69th st. (Juniper ave.)							
	AA340—6 A	69th pl. and 63d ave. (Firth and Marion aves.)							
	AA340—17 A	Caldwell ave. (Johnson ave.)							
	AA340—25 A	57th ave. (Nassau ave.)							
	AA340—26 A	Grand ave. (Grand st.)							
	AA340—32 A	45th ave. (Laurel Hill ave.)				AA340	.....	.....	Exempt
	AA340—34 A	44th ave. (Metz ave.)							
	AA340—35 A	43d ave. (Prospect ave.)							
	AA340—38 A	Woodside ave.							
	AA340—37 A	41st ave. (Fairbanks ave.)							
	AA340—38 A	Roosevelt ave.							
	AA340—39 A	37th ave. and Broadway (Polk and Broadway)							
The New York Connecting Railroad Co.		Structure, tracks and appurtenances on:							
	B340—E 1	.....	8	1192 E. of 1					
	B340—E 1.1	.....	8	1192 E. of 41					
	B340—E 2	.....	18	2448 E. of 1					
	B340—E 3	.....	13	2467 E. of 1		B340	.....	17,880	700,000
	B340—E 4	.....	15	2790 E. of 1					
	B340—E 5	.....	19	3667 E. of 650					
	B340—E 6	.....	19	3667 E. of 775					
The New York Connecting Railroad Co.	.....	Railroad bridges, tracks, electric equipment and appurtenances at:							
	C340—1 A	65th st.							
	C340—5 A	69th pl. and 63d ave. (tracks only)							
	C340—8 A	71st st. (grade crossing)							
	C340—12 A	74th st. (grade crossing)							
	C340—13 A	Elliot ave. (grade crossing)							
	C340—31 B	Queens blvd. (pt.) {50 ft. south, 50 ft. north}							
	C340—38 A	Roosevelt ave. (tracks only)							
	C340—39 A	37th ave. and Broadway (tracks only)							
	C340—41 A	35th ave.				C340	.....	.....	840,000
	C340—42 A	34th ave.							
	C340—42 B	Connecting highway							
	C340—47 A	31st ave.							
	C340—50 A	34th st.							
	C340—51 A	Broadway							
	C340—54 A	50th st.							
	C340—67 A	31st ave.							
	C340—84 A	49th st.							
	C340—72 A	Bridge on: 5	778	60					
	C340—84 A	28th st.							
	C340—85 A	27th st.							
	C340—86 A	Kindred st.							
	C340—88 A	24th st.							
	C340—89 A	23d st.							
The New York Connecting Railroad Co.	D340—2	750.88 x tr.	19	3667	575	D340—2	.....	231,000	300,000
Otto rd. and 68th st.	376 A	20" and 8" pipe conduits diagonally under and across the intersection of 2d st. and 55th ave.				376	.....	.....	13,300
The National Sugar Refining Co.	376 C	Cast iron conduit under and across 2d st., 9.45' N. of 56th ave.							
City of New York (Borough President)	376 D	Bridge over and across 2d st., 80 feet south of 55th ave.							
	.....	Sewers, sub and superstructures, pipes, culverts, basins, easements, etc.:							
	380—1	30.14 x tr.	51	11873	50				
	380—2	31.36 x tr.	51	11873	105				
	380—3	85 x 161	25	5105	2				
	380—E5	.....	22	4364 E. of	71				
	380—E6	.....	11	2018 E. of	300				
	380—E10	.....	12	2266 E. of	79				
	380—E11	.....	12	2267 E. of	136				
	380—E12	.....	12	2268 E. of	13				
	380—E13	.....	12	2269 E. of	2				
	380—E14	.....	16	3101 E. of	0				
	380—E15	.....	12	2269 E. of	20				
	380—E16	.....	52	12162 E. of	32				
	380—E17	.....	29	6185 E. of	37				
	380—E18	.....	1	65 E. of	1				
	380—E18.1	.....	45	10259 E. of	1				
	380—E18.2	.....	45	10259 E. of	1				

Owner or Occupant	Description of Property: Sub-Identification	Size of Lot	Section	Block	Lot	Identification Number	Value of Special Franchises as Finally Fixed and Equalized by the State Board of Equalization and Assessment	Value of Real Estate Unimproved	Value of Real Estate with Improvements Thereon
City of New York (Borough President) —(Cont.)—	380—E19	.....	1	65 E. of	1				
	380—E19.1	.....	45	10261 E. of	1				
	380—E19.2	.....	45	10261 E. of	1				
	380—E19.3	.....	45	10261 E. of	1				
	380—E20	.....	1	65 E. of	1				
	380—E21	.....	45	10335 E. of	32				
	380—E22	.....	45	10336 E. of	12				
	380—E23	.....	45	10336 E. of	170				
	380—E24	.....	45	10336 E. of	12				
	380—E24.1	.....	45	10251 E. of	12				
	380—E25	.....	45	10251 E. of	45				
	380—E26	.....	45	10251 E. of	46				
	380—E27	.....	45	10251 E. of	50				
	380—E28	.....	14	2567 E. of	150				
	380—E29	.....	15	2857 E. of	36				
	380—E34	.....	23	4531 E. of	395				
	380—E35.1	.....	23	4531 E. of	398				
	380—E35.2	.....	36	8198 E. of	179				
	380—E36	.....	21	4007 E. of	30				
	380—E37	.....	21	4010 E. of	25				
	380—E38	.....		4234 E. of	1				
	380—E39	.....	22	4234 E. of	3				
	380—E40	.....	22	4234 E. of	29				
	380—E41	.....	22	4235 E. of	1	380	.....	.....	Exempt
	380—E42	.....	22	4235 E. of	10				
	380—E43	.....	22	4235 E. of	15				
	380—E44	.....	22	4252 E. of	65				
	380—E45	.....	22	4256 E. of	160				
	380—E47	.....	22	4256 E. of	176				
	380—E48	.....	22	4257 E. of	143				
	380—E10	.....	22	4257 E. of	144				
	380—E50	.....	22	4274 E. of	58				
	380—E51	.....	22	4275 E. of	1				
	380—E52	.....	22	4275 E. of	36				
	380—E53	.....	22	4291 E. of	20				
	380—E54	.....	22	4292 E. of	125				
	380—E56	.....	22	4292 E. of	127				
	380—E57	.....	22	4292 E. of	131				
	380—E58	.....	22	4301 E. of	55				
	380—E59	.....	22	4301 E. of	103				
	380—E60	.....	22	4302 E. of	1				
	380—E61	.....	22	4331 E. of	1				
	380—E62	.....	22	4331 E. of	21				
	380—E63	.....	22	4331 E. of	75				
	380—E64	.....	22	4332 E. of	1				
	380—E65	.....	24	4754 E. of	1				
	380—E68	.....	31	6713 E. of	41				
	380—E69	.....	12	2149 E. of	1				
	380—E70	.....	56	13296 E. of	14				
	380—E71	.....	32	7117 E. of	4				
	380—E72	.....	32	7117 E. of	6				
	380—E73	.....	61	15977 E. of	1				
	380—E74	.....	61	15977 E. of	50				
	380—E75	.....	31	7021 E. of	1				
	380—E76	.....	11	1918 E. of	100				
	380—E77	.....	30	6493 E. of	3				
	380—E78	.....	32	7125 E. of	1				
	380—E79	.....	32	7149 E. of	1				
	380—E80	.....							
	380—A	Pump House opposite foot of Bayswater ave., near Norton dr.		201	1				
	380—B	Sewage pumping station in sub-surface of Nameoke ave., adjacent to:	59	15536	22				
City of New York (Traffic)	.....	Traffic Signals and Parking Meters—Sub and superstructures, wires, cables and appurtenances in streets and public places				381	.....	.....	Exempt
City of New York (Dept. of Water Supply, Gas & Electricity)		Street Lighting System—Lamposts, foundations, standard and parkway poles, brackets, fire alarm brackets, luminaires, fire alarm luminaires, lamp fixtures, time switches and relays and group control equipment.....				383	.....	.....	Exempt
City of New York (Dept. of Water Supply, Gas & Electricity)	....	Water Supply System—Sub and superstructures in streets and outside of streets, in public places, public waters and on easements comprising: Mains, hydrants and appurtenances City Tunnel No. 2 (Catskill) including shafts and control equipment, Brooklyn-Ridgewood Supply Conduit							
	399—1.1	215.49 x 388±	tr.	89	9128	70			
	399—1.3	81.38 x	tr.	39	9136	180			
	399—1.4	21.05 x	tr.	89	9136	208			
	399—1.5	50.21 x	tr.	89	9136	225			
	399—1.7	70.03 x1110.59	tr.	50	11339	16			
	399—1.8	960.04 x	tr.	50	11339	25			
	399—1.10	128.10 x 396±	tr.	50	11342	18			
	399—1.11	133.62 x	tr.	50	11343	35			
	399—1.12	1045.23 x	tr.	50	11351	1			
	399—1.13	1350± x	tr.	50	11361	62			
	399—1.14	74.28 x	tr.	50	11361	90			
	399—1.15	75.23 x 24.98	tr.	50	11361	100			
	399—1.16	23.99 x	tr.	50	11362	1			
	399—1.17	443.07 x	tr.	50	11362	16			
	399—1.18	254.03 x	tr.	50	11382	23			
	399—2.1	135± x	tr.	50	11361	58			
	399—2.2	30.20 x 85.20	tr.	50	11382	55			
	399—2.3	21.18 x	tr.	50	11394	80			
	399—2.4	875± x	tr.	50	11394	80			
	399—2.5	133.90 x	tr.	50	11395	1			
	399—2.6	203.29 x 466.47	tr.	50	11396	2			
	399—2.7	188.92 x	tr.	50	11396	130			
	399—2.8	668.64 x	tr.	50	11397	60			
	399—2.9	Irregular		50	11399	35			
	399—2.10	829.32 x	tr.	50	11402	3			
	399—2.11	879± x	tr.	50	11423	1			
	399—2.12	550± x	tr.	50	11423	10			
	399—3.1	76.50 x	tr.	50	11406	25			
	399—3.2	434.84 x 496.75	tr.	50	11424	15			
	399—3.3	110.98 x 402.53	tr.	50	11421	100			
	399—3.6	148.02 x	tr.	50	11544	68			
	399—4.1	217.61 x 91.46	tr.	50	11572	80			
	399—5.1	1067.19 x 108.42	tr.	50	11572	102			
	399—5.2	106.27 x 161.88	tr.	50	11583	105			
	399—5.3	181.06 x 62.95	tr.	50	11583	115			
	399—6.1	214.32 x	tr.	50	11583	89Ex.E.			

Owner or Occupant	Description of Property: Sub-Identification	Size of Lot		Section	Block	Lot	Identification Number	Value of Special Franchises as Finally Fixed and Equalized by the State Board of Equalization and Assessment	Value of Real Estate Unimproved	Value of Real Estate with Improvements Thereon
City of New York (Dept. of Water Supply, Gas & Electricity)—(Cont.)—	399—6.2	257.53	x	ir.	50	11583	125Ex.E			
	399—7.1	185±	x	ir	50	11583	60Ex.E			
	399—7.2	181.80	x	ir	50	11583	150Ex.E			
	399—7.3	82.59	x 65.97	ir.	58	14260	44			
	399—7.4	763.03±	x	ir.	51	11831	65			
	399—7.5	740.18	x	ir.	51	11831	105			
	399—7.6	195.58	x 109.80	ir.	58	14260	45			
	399—7.8	1046.44	x	ir.	51	11835	140			
	399—7.9	717.51	x	ir.	51	11835	200			
	399—8.1	82.06	x 462±	ir.	51	11835	110			
	399—8.2	464.58±	x	ir.	51	11835	250			
	399—8.3	81.53	x	ir.	51	11848	40			
	399—8.4	75.57	x	ir.	51	11848	90			
	399—8.5	69.23	x	ir.	51	11891	35			
	399—9.1	434.06±	x 90.55	ir.	50	11572	1			
	399—9.2	1131.82	x	ir.	50	11572	10			
	399—9.3	160.50	x	ir.	51	11848	70			
	399—9.4	347.46	x	ir.	51	11870	50			
	399—9.5	158.51	x	ir.	51	11870	100			
	399—9.6	70.08	x 506.03	ir.	51	11871	1			
	399—9.7	101.80	x	ir.	51	11871	10			
	399—9.8	111.09	x 187.37	ir.	51	11873	1			
	399—9.9	46.50	x 195±	ir.	51	11873	75			
	399—9.10	537.40	x	ir.	51	11891	40			
	399—9.11	121.59	x 428.80	ir.	51	11891	50			
	399—10.1	188.68	x	ir.	51	11865	52			
	399—10.2	204±	x 223.77	ir.	51	11872	15			
	399—10.3	67.46	x	ir.	51	11873	15			
	399—10.4	71.43	x	ir.	51	11873	110			
	399—10.5	421.43	x	ir.	51	11874	1			
	399—10.6	50.70	x	ir.	51	11875	2			
	399—10.7	106.89	x	ir.	51	11875	30			
	399—10.8	468.31	x	ir.	51	11877	1			
	399—10.9	468.31	x	ir.	51	11877	10			
	399—10.10	186.80	x 44.04	ir.	51	11878	54			
	399—10.11	447.25	x	ir.	51	11879	1			
	399—10.12	99.11	x	ir.	51	11879	65			
	399—10.13	44.44	x	ir.	52	12092	52			
	399—10.14	45.65	x	ir.	52	12093	72			
	399—10.15	92.25	x	ir.	52	12094	77			
	399—10.16	990.98	x	ir.	52	12094	80			
	399—10.17	53.19	x 45.82	ir.	52	12095	58			
	399—10.18	66.51	x	ir.	52	12097	1			
	399—10.19	92.28	x	ir.	52	12097	21			
	399—10.20	12.68	x	ir.	52	12098	58			
	399—10.23	51.60	x	ir.	52	12100	1			
	399—10.24	210.03	x	ir.	52	12100	21			
	399—10.25	139.86	x 984.80	ir.	52	12117	50			
	399—10.26	51.12	x 958.35	ir.	52	12117	60			
	399—11.1	1898	x	ir.	52	12118	1			
	399—11.2	648.68	x	ir.	52	12122	90			
	399—11.3	662.82	x	ir.	52	12122	100			
	399—11.4	1747.02	x	ir.	52	12139	1			
	399—11.5	1785.86	x	ir.	52	12139	40			
	399—12.1	364.64	x	ir.	52	12319	1			
	399—13.1	1223.91	x 349.87	ir.	53	12598	1			
	399—14.1	Irregular			55	13095	1			
	399—14.3	64.92	x	ir.	56	13326	62			
	399—15.1	Irregular			55	13096	1			
	399—15.2	264.37	x3802.83	ir	55	13107	1Ex.E.			
	399—18.1	142.92	x 545.79	ir.	55	13264	18Ex.E.			
	399—19.1	Irregular			55	13265	16Ex.E.	399	.....	Exempt
	399—19.2	.....	.....	...	55	13265	13Ex.E.			
	399—20.1	90±	x 340±	ir.	55	13266	55			
	399—21.1	50.81	x1356.49	ir.	55	13203	100			
	399—21.2	61.64	x1340.77	ir.	55	13261	100			
	399—22.1	351.51	x	ir.	51	11873	52			
	399—22.2	402.70	x	ir.	51	11873	85			
	399—25.1	240.28	x1054.71	ir	55	13264	2Ex.E.			
	399—26.1	125.03	x	ir	55	13265	1Ex.E.			
	399—30.1	335.91	x	ir.	56	13266	39			
	399—31	55	x 95		27	5580	140			
	399—32	Pumping station on			34	7720	100			
	399—E1	.....			2	312	E. of 17			
	399—E2	.....			1	65	E. of 1			
	399—E3	.....		..	Wd 5	543	E. of 12			
City of New York (Department of Public Works)		Waterway bridges								
	450 A	Queensboro bridge from Queens-Manhattan boundary line to Bridge Plaza, crossing Vernon blvd., 21st st., 22d st., 23d st., and on Blocks 484, 465, 427, 426, 421 Ramp approach from Queensboro Bridge to Thomson ave., crossing 21st st., 22d st., Bridge Plaza South, 22d st., again to 21st st., 23d st., 24th st., Crescent st., 27th st., Hunter st., Jackson ave., into Dutch Kills st., Double Roadway—and on Blocks 427, 426, 428, 429, 430, 431, 432, 270, 457, 267 and Ramp in 13th st., continuing to upper roadway to Manhattan.								
	450—E1	.....			2	270	E. of 1			
	450—E2	.....			2	270	E. of 2			
	450—E3	.....			2	270	E. of 22			
	450 B	Greenpoint ave. across Newtown Creek.....								
	450 E	Grand st. across Newtown Creek.....								
	450 F	Borden ave. across Dutch Kills Creek.....						450	.....	Exempt
	450 G	Hunterspoint ave. across Dutch Kills Creek.....								
	450 H	Little Neck across Alley Creek.....								
	450 I	Cross Bay blvd. across North Channel.....								
	450 J	Cross Bay blvd. across Pumpkin Patch.....								
	450 K	Flushing (Northern blvd.) across Flushing River								
	450 N	Hook Creek Bridge across Hook Creek.....								
	450 O	Roosevelt ave. across Flushing River.....								
	450 P	Nollins ave. across Shell Bank Basin.....								
	450 Q	Hawtree Basin Bridge across Hawtree Basin.....								
	450 R	Whitestone pkway. across Flushing River								
	450 T	Welfare Island bridge in, 36th ave., west from Vernon blvd to borough line								
	450—E4	.....			1	65	E of 1			
	450—E5	.....			2	270	E of 2			
	450—E6	.....			2	270	E of 22			
	450—E7	.....			2	270	E of 22			
	450—E8	.....			3	457	E of 150			
	450—E9	.....			3	457	E of 157			
	450—S	Pulaski Bridge, crossing Newtown Creek, south on 11th st. from Jackson ave., crossing 50th ave., Midtown Tunnel Plaza (Bl. 39, Lot 2), Borden ave. 52d ave. to								

Owner or Occupant	Description of Property: Sub-Identification	Size of Lot	Section	Block	Lot	Identification Number	Value of Special Franchises as Finally Fixed and Equalized by the State Board of Equalization and Assessment	Value of Real Estate Unimproved	Value of Real Estate with Improvements Thereon
The New York Connecting Railroad Co. —(Cont.)		Borough Line and on Bl. 62, Lot 1, Block 39, Lot 62, Bl. 65, Lot 51, including land easement of Block 65, Lot E. of 1							
Phelps-Dodge Refining Co.	455 A	Poles, etc., in 43rd st.				455	.....	.....	10,400
	455 B	Pipes in 43rd st. and 55th dr.							
	455 D	Pipes diagonally under and across 55th dr. and 43rd st.							
	455 E	Pipes under and across L. I. R. R. on 43d st.							
	455 F	Cables across L. I. R. R.							
	455 G	Wires on poles in 43d st.							
City of New York (Borough President)		Bridges across:							
	476 D	Jackson Mill Creek							
		Highway bridges across:							
	476 E	Long Island Railroad, Forest Park				476	.....	.....	Exempt
	476 F	Long Island Railroad, Forest Park, N.Y.B. & M.B. Br.							
	476 G	Myrtle ave., Forest Park							
	476 H	Highway bridge over abandoned Whitestone Branch L. I. R. R. at Cross Island blvd. and 14th rd. (17th st. and Haggerty lane)							
The Pennsylvania Tunnel and Terminal R. R. Co.	.....	Foundations, structures, tracks and appurtenances—formerly assessed as special franchise—							
	511—M	2d st. tunnels, tracks and appurtenances							
	511—N	Vernon blvd. tunnels, tracks and appurtenances							
	511—1	Borden ave. tunnels, tracks and appurtenances				..	.....	.....	2,300,000
	511—11A	11th st. tunnels, tracks and appurtenances							
	511—12A	51st ave. tunnels, tracks and appurtenances							
	511—O	21st st. tunnels, cables, etc.							
	511—P	2d st. conduit across							
	511—R	3d st. conduit and cables across							
The Pennsylvania Tunnel and Terminal R. R. Co.		Tunnel, roadbed, sub and superstructures on							
	A511—10	192 x 110		1	6	3			
	A511—E1	.....		1	39	E. of 2	A511	.....	82,800	3,000,000
	A511—12	47.48 x	ir.	1	39	210			
	A511—13	39.93 x	ir.	1	39	135			
	A511—14	77± x	ir.	1	71	39			
		(Improvements located under former 11th st. and former 51st ave. now part of Block 39, Lot E. of 2, assessed under Ident. No. 511.)							
The Pennsylvania Tunnel and Terminal R. R. Co.	NTA511—12	Improvements not used by a railroad company for purposes of transportation located on lots as follows:							
	.....	Billboards		1	39	210	..	.....	.....	1,100
The Pennsylvania Tunnel and Terminal R. R. Co.	.....	Tracks, tunnels, etc., on:							
	AA511—E1	.....		1	6	E. of 1			
	AA511—E2	.....		1	6	E. of 6			
	AA511—E3.1	.....		1	13	E. of 1			
	AA511—E4	.....		1	37	E. of 1			
	AA511—E5	.....		1	70	E. of 6	AA511	.....	138,100	7,500,000
	AA511—E6	.....		1	71	E. of 9			
	AA511—E8	.....		1	72	E. of 1			
	AA511—E7	.....		1	72	E. of 200			
	AA511—E9	.....		1	72	E. of 250			
	AA511—E3.2	.....		1	13	E. of 35			
	AA511—E4.1	.....		1	37	E. of 7			
The Pennsylvania Tunnel and Terminal R. R. Co.	.....	Foundations, roadbed, sub and superstructures on:							
	B511—15.3	67± x	ir.	1	72	100			
	B511—15.4	78.76± x	ir.	1	72	110			
	B511—15.1	90± x2536.17±	ir.	1	72	250Ex.E.			
	B511—16.2	82.29 x	ir.	1	72	225			
	B511—16.03	302± x1140±	ir.	2	270	1Ex.E.			
	B511—16.04	16± x	ir.	2	270	12Ex.E.			
	B511—16.03	335± x	ir.	2	270	22Ex.E.			
	B511—16.01	250± x1070±	ir.	2	270	40Ex.E.			
	B511—16.07	324± x	ir.	2	239	1Ex.E.			
	B511—16.09	134± x	ir.	2	239	135Ex.E.			
	B511—16.08	340± x	ir.	2	239	136Ex.E.			
	B511—16.06	240± x	ir.	2	239	196Ex.E.			
	B511—16.06	29± x	ir.	2	239	192	B511	.....	11,133,500	17,000,00
	B511—16.16	980.93 x	ir.	2	214	1			
	B511—16.14	27± x	ir.	2	214	73			
	B511—16.12	52± x1297.64±	ir.	2	214	124			
	B511—16.11	80± x 620±	ir.	2	214	127			
	B511—16.10	240± x	ir.	2	214	128			
	B511—16.15	1409.61± x 100	ir.	2	183	1Ex.E.			
	B511—16.17	27± x	ir.	2	183	7			
	B511—16.16	80± x	ir.	2	183	389			
	B511—17.1	46.27 x1321.41	ir.	2	142	1			
	B511—17.2	42.79± x1321.33	ir.	2	142	7			
	B511—17.6	103.98 x1321.41	ir.	2	142	12			
	B511—18.1	50.61 x1550.82	ir.	2	119	1			
	B511—18.2	139.92 x	ir.	2	119	32			
The Pennsylvania Tunnel and Terminal R. R. Co.	.....	Land and improvements not used by a railroad company for purposes of transportation—gas station and billboards—							
	NTB511—16.10	240 x	ir.	2	214	128			
	NTB511—16.15	1409 x 100	ir.	2	183	1Ex.E.			
	.....	Improvements not used by a railroad company for purposes of transportation located on lots as follows—billboards—					NTB511	.....	119,900	1,500,000
	NTB511—16.01	.....		2	270	40Ex.E.			
	NTB511—16.05	.....		2	239	196Ex.E.			
	NTB511—17.3	.....		2	142	12			
	NTB511—18.2	.....		2	119	32			
The Pennsylvania Tunnel and Terminal R. R. Co.	.....	Bridges, tracks and electric equipment, etc. at:							
	D511—16	Laurel Hill blvd. (43d st.)				D511	.....	.....	29,000
	D511—17	Gosman ave. (48th st.)							
City of New York (Borough President)	.....	Highway bridges across P. T. & T. R. R. at:							
	DD511—14	Hunterspoint ave.							
	DD511—15	Thompson ave.				DD511	.....	.....	Exempt
	DD511—16.1	Queens blvd.							
	DD511—16.2	Honeywell st. (35th st.)							
	DD511—16.6	Harold ave. (39th st.)							
The Pennsylvania Tunnel and Terminal R. R. Co.	.....	Substation equipment on:		1	16	6	E511—A	.....	.....	250,000
The Pennsylvania Tunnel and Terminal R. R. Co.		Sewers							
	S511—A	In 27th st. and 47th ave.							
	.....	In 28th st. and across Skillman ave. and 47th st.							

Owner or Occupant	Description of Property: Sub-Identification	Size of Lot	Section	Block	Lot	Identification Number	Value of Special Franchises as Finally Fixed and Equalized by the State Board of Equalization and Assessment	Value of Real Estate Unimproved	Value of Real Estate with Improvements Thereon
The Pennsylvania Tunnel and Terminal R. R. Co.—(Cont.)—	.....	Across Northern blvd. ..... and easements on:				S511	.....	2,200	86,000
	S511—E 1	.....	2	239	E. of 60				
	S511—E 2	.....	1	239	E. of 111				
	S511—E 3	.....	1	239	E. of 97				
N. Y. C. Transit Authority (IRT Div.)	.....	Rapid Transit structures and appurtenances in public streets and places constructed under extension certificates, formerly assessed as S. F. to IRT Co., as follows: Track structure on Queensboro Bridge approach at Ely ave. (23d st.) and tracks on bridge to borough line				532	.....	.....	Exempt
N. Y. C. Transit Authority (IRT Div.), 89-11 Roosevelt ave.	.....	50 x 100	9	1477	45	V532—2	.....	.....	Exempt
City of New York (Borough President)		Comfort Stations:							
	539 A	Liberty and Rockaway aves.				539	.....	.....	Exempt
	539 C	Bridge Plaza							
United States Treasury Department....	693 A	Two 3-inch steel conduits under and diagonally across Rockaway Beach blvd., 320 feet west of Marginal rd.				693	.....	.....	Exempt
United States of America (Army Post Office)	.....	Tracks across 43d st. (Laurel Hill ave.).....				A697	.....	.....	Exempt
United States of America.....	.....	12-inch and 5-inch steam pipes on timber trestle across 43d st., 428' south of Northern blvd.				A697—B	.....	.....	Exempt
U. S. Army.....	.....	Bridge over and across 36th st., 65' N. of 35th ave.				A697—D	.....	.....	Exempt
American District Telegraph Co., Inc..		Special Franchise							
		This valuation includes the value of the tangible property situated in, upon, under or above streets, highways, public places and public waters and also the value of the franchise, right, authority or permission to occupy such streets, highways, public places and public waters; as described and certified by the New York State Board of Equalization and Assessment in Certificate Number C-0592.				746	77	.....	.....
A. D. T. Co., Inc.	.....	Central office equipment and appurtenances at 29-27 41st ave., L. I. City, in leased quarters on:	3	403	21	A716	.....	.....	116,500
A. D. T. Co., Inc.	.....	Equipment and wiring on subscribers premises, Sections 1 to 61, inclusive, and Ward 5				B746	.....	.....	168,100
City of New York (Board of Estimate)	749 D	Buildings in bed of Atlantic ave., Section 40 (Atlantic Ave. Proceeding)				749	.....	.....	Exempt
	749 E	Buildings in bed of Linden blvd., Section 50 (Linden Blvd. Proceeding)							
	749 G	Buildings in bed of 164th pl., Section 45 (164th Place Proceeding)							
	749 H	Buildings in bed of South rd., Section 45 (South Road Proceeding)							
	749 I	Buildings in bed of 93d ave., Section 46 (93d Ave. Proceeding)							
	749 J	Buildings in bed of 120th ave. and 141st st., Section 52 (120th Ave. and 141st St. Proceeding).....							
	749 K	Buildings in bed of Brinkerhoff ave., Section 52 (Brinkerhoff Ave. Proceeding)							
	749 L	Buildings in bed of Union Hall st., Section 52 (Union Hall St. Proceeding)							
	749 N	Buildings in bed of Elkhorn st., Section 58 (Elkhorn st. Proceeding)							
	749 O	Buildings in bed of Arverne blvd., Ward 5 (Arverne Blvd. Proceeding)							
	749 P	Buildings in bed of 140th st., Section 52 (140th St. Proceeding)							
	749 Q	Buildings in bed of Baisley blvd., Section 52 (Baisley Blvd. Proceeding)							
	749 S	Building in bed of 107th ave., Section 45 (opening of 107th ave. Proceeding)							
	749 U	Buildings in beds of streets, Section 16 (opening of Juniper blvd. Proceeding)							
	749 W	Buildings in bed of street, Section 28 (widening of Willetts Point blvd. Proceeding)							
	749 X	Buildings in bed of street, Section 27 (opening and extending of Utopia pkway. Proceeding).....							
	749 Y	Building—part—in bed of street, Section 52 (opening of Inwood st. Proceeding)							
	749 Z	Building (part) in bed of street, Section 58 (Horstman Estates filed map dated April 6, 1928)							
	749 AA	Building (part) in bed of street, Section 24 (Murray st. Willets Point blvd., Clintonville st., etc., Proceeding)..							
	749 BB	Building in bed of street, Sections 35 and 47 (Winchester blvd. Proceeding)							
	749 CC	Buildings in bed of streets, Sections 15 and 16 (Midtown Highway Extension Proceeding).....							
	749 DD	Buildings in bed of streets, Section 4 (Widening of Astoria blvd., Main ave., etc. Proceeding)							
	749 GG	Buildings in bed of streets, Section 45 (Opening and Extension of 173d st. Proceeding).....							
	749 MM	Building (pt.) in bed of street, Sec. 23 (Widening of 10th ave. W. of 154th st.)							
	749 NN	Building (pt.) in bed of street, Sec. 53 (opening and extending of 126th ave. Proceeding)							
	749 PP	Buildings in bed of streets, Sections 29 and 33, Clearview Expressway Proceeding							
	749 QQ	Buildings in bed of street, Section 46 (opening of 94th ave. Proceeding)							
	749 RR	Buildings in bed of street, Section 36 (opening of 10th ave. Proceeding)							
City of New York (Board of Estimate)	.....	Buildings in street, Section 20 (opening of Sybella st.)..				749 SS	.....	.....	Exempt
City of New York (Board of Estimate)	.....	Buildings in street, Section 23 (widening of 127th and 128th aves.				749 TT	.....	.....	Exempt
All America Cables and Radio, Inc.	.....	Telegraph equipment and appurtenances in leased quarters at branch offices and at Far Rockaway Cable Terminal; Sections 1 to 61, and Ward 5, incl.....				E780	.....	.....	10,300
All America Cables and Radio, Inc.	.....	Telegraph equipment and appurtenances on subscriber premises; Sections 1 to 61, and Ward 5, incl..... ...				F780	.....	.....	6,500
Consolidated Edison Co. of N. Y., Inc., 20th ave.	.....	3652 88 x ir	6	850	1	A783—1	.....	5,000,000	193,700,000
N. Y. C. Transit Authority (BMT Div.)	.....	Foundations, roadbed, sub and superstructures: Astoria and Corona Routes:				793	.....	.....	Exempt
	793 E1	.....	8	477	E. of 49				
	793 E2	.....	19	3725	E. of 51				
	793 E2.1	.....	19	3725	E. of 30				
	793 E3.1	.....	18	3542	E. of 50				
	793 E5	.....	18	3542	E. of 57				
	793 E3.2	.....	18	3542	E. of 53				

Owner or Occupant	Description of Property: Sub-Identification	Size of Lot	Section	Block	Lot	Identification Number	Value of Special Franchises as Finally Fixed and Equalized by the State Board of Equalization and Assessment	Value of Real Estate Unimproved	Value of Real Estate with Improvements Thereon
General Chemical Co.	870 A	Scale in 43d st. and 56th rd.				870	.....	.....	1,900
	870 D	4-inch steam pipe under and across Long Island R. R.							
	870 E	Cables across 43d st.							
Noyott, Inc.		**Bridges across:**				872	.....	.....	12,000
	872 A	Burns st., 25 feet west of Continental ave. (71st ave.)							
	872 B	Burns st., 180 feet east of Continental ave. (71st ave.)							
	872 C	Greenway ter. at southeast corner of Station sq.							
	872 D	Continental ave. (71st ave.) at southwest corner of Station sq.							
U. B. Kleinerts Rubber Co.	887 A	Wires and cables across 20th ave. and 128th st.				887	.....	.....	8,700
	887 B	Tunnel across 127th st., 55 feet north of 20th ave.							
	887 C	Steam pipe across 20th ave., 109 feet east of 127th st.							
	887 D	Bridge over and across 128th st., 16 feet south of 20th ave.							
	887 E	Conduit under and across 128th st., 38 feet south of 20th ave.							
N. Y. C. Transit Authority (IRT Div.)	.....	**Foundations, roadbed, sub and superstructures, Astoria and Corona Line:**				913	.....	.....	Exempt
	913—E 2		1	17	E. of 20				
	913—E 3		1	17	E. of 1				
	913—E 4		1	17	E. of 35				
	913—E 5		1	17	E. of 21				
	913—E 6		1	17	E. of 88				
	913—E 8		1	18	E. of 6				
	913—E 9		1	41	E. of 11				
	913—E 11		1	71	E. of 1				
	913—E 15		2	239	E. of 1				
	913—E 16		2	239	E. of 198				
	913—E 17		2	270	E. of 1				
	913—E 18		2	270	E. of 2				
	913—E 19		2	270	E. of 12				
	913—E 20		2	270	E. of 37				
	913—E 21		2	270	E. of 22				
	913—E 22		2	270	E. of 40				
	913—E 23		2	239	E. of 130				
	913—E 24		2	239	E. of 186				
	913—E 25		2	239	E. of 190				
	913—E 26		2	239	E. of 135				
N. Y. C. Transit Authority (IRT Div.)—(Cont.)	913—E 27.1		10	1833	E. of 1				
	913—E 28		1	17	E. of 28				
	913—E 29		1	72	E. of 80				
	913—2	40 x100	1	17	19				
	913—11	195.75 x ir.	11	2018	1000				
	913—E 12		1	72	E. of 1				
	913—E 13		1	72	E. of 255				
	913—12	262 x 743.46 ir.	11	2018	350				
	913—E 27.2		10	1833	E. of 102				
N. Y. C. Transit Authority (IRT Div.), 28-22 Jackson ave.	.....	**Substation** 50 x 125	2	264	15	B913—1	.....	.....	Exempt
N. Y. C. Transit Authority (IRT Div.), 57-10 Roosevelt ave.		75 x 118.31 ir.	8	1328	33	B913—2	.....	.....	Exempt
N. Y. C. Transit Authority (IRT Div.), 133-15 Roosevelt ave.		100 x 100	25	4973	56	B913—3	.....	.....	Exempt
N. Y. C. Transit Authority (IRT Div.), Roosevelt ave. and 120th st.	.....	**Substation, Building and equipment on**	11	2018	1500	W913—1	.....	.....	Exempt
City of New York (Park Department), Roosevelt ave. and 126th st.	.....	**Pedestrian bridge on Sec. 11, Block 2018, Lots 300, 1000, and 1500**				W913—2	.....	.....	Exempt
City of New York (Borough President)	.....	**Bridges (for Long Island Motor pkway.) across:**				B917	.....	.....	Exempt
	B917—10 A	North Hempstead turnpike							
	B917—10 B	73d ave.							
	B917—7 A	Hollis Court blvd.							
	B917—1 A	Springfield blvd.							
	B917—12 A	Francis Lewis blvd.							
	B917—13 A	Bell blvd.							
American Society for the Prevention of Cruelty to Animals	.....	Drinking fountains in streets and public places, Sections 1 to 58, inclusive, and Ward 5				978	.....	.....	Exempt
All Stores Realty Corp.	1010 B	Tunnel across 45th st., 224 feet south of Ditmars ave.				1010	.....	.....	6,000
Empire Corpet Corp., 25-11 Hunterspoint ave.	1141 E1	Tracks	1	100	E. of 2	1141	.....	3,200	5,200
Sunshine Biscuits Inc.	1201 A	Tunnel across 29th st., 96 feet south of Skillman ave				1201	.....	.....	8,000
City of New York (Fire Department)	.....	Underground conduit and cable, aerial cable and wire, and appurtenances and fire alarm boxes, Sections 1 to 61, inclusive, and Ward 5				1303	.....	.....	Exempt
N. Y. C. Transit Authority (Ind. Div.)	.....	Independent Subway System: Sub and superstructures, right of way in streets and outside of streets and under rivers.							
		Route 107—Crosstown Line							
	1456—E 1		1	13	E. of 1				
	1456—E 2		1	36	E. of 1				
		Route 106—Queens Boulevard Line							
	1456—E 60.1		3	432	E. of 29				
	1456—E 4		4	676	E. of 35				
	1456—E 4.1		4	676	E. of 40				
	1456—E 4.2		4	676	E. of 48				
	1456—E 6		4	678	E. of 55				
	1456—E 7		4	677	E. of 35				
	1456—E 8		8	1284	E. of 4				
	1456—E 9		8	1284	E. of 70				
	1456—E 10		8	1284	E. of 71				
	1456—E 23		12	2274	E. of 2				
	1456—E 25		43	9831	E. of 50				
	1456—E 27		43	9835	E. of 3				
	1456—E 28		43	9835	E. of 16				
	1456—E 29		43	9835	E. of 18				
	1458—E 30		43	9835	E. of 61				
	1456—E 31		43	9844	E. of 1	1458	.....	.....	Exempt
	1456—E 32		9	1547	E. of 1				
	1456—E 33		9	1547	E. of 18				
	1456—E 34		9	1545	E. of 32				
	1456—E 35		9	1546	E. of 25				
	1456—E 39		9	1540	E. of 1				
	1456—E 40		9	1549	E. of 12				
	1456—E 41		9	1549	E. of 16				
	1456—E 42		9	1549	E. of 20				
	1456—E 43		9	1549	E. of 25				
	1456—E 44		9	1549	E. of 55				

Owner or Occupant	Description of Property: Sub-Identification	Size of Lot	Section	Bl.	Lot	Identification Number	Value of Special Franchises as Finally Fixed and Equalized by the State Board of Equalization and Assessment	Value of Real Estate Unimproved	Value of Real Estate with Improvements Thereon
N. Y. C. Transit Authority (Ind. Div.)—(Cont.)—	1456—E 45	.....	9	1519	E of 56				
	1456—E 46	.....	9	1519	E of 57				
	1456—E 47	.....	11	1812	E of 1				
	1456—E 48	.....	11	1812	E of 97				
	1456—E 49	.....	39	9123	E of 79				
	1456—E 50	.....	39	9121	E of 85				
	1456—E51 (60th st. tunnel—Rte. 125)		2	264	E. of 1				
	1456—E52	.....	2	264	E. of 14				
	1456—E53	.....	2	265	E. of 13				
	1456—E54	.....	2	265	E of 22				
	1456—E55	.....	2	266	E of 20				
	1456—E56	.....	2	266	E. of 21				
	1456—E57	.....	3	430	E. of 18				
	1456—E58	.....	3	432	E. of 21				
	1456—E59	.....	3	432	E. of 25				
	1456—E60	.....	3	432	E. of 29				
	1456—E60 1	.....	3	432	E. of 29				
	1456—E61	Hillside ave.	43	9829	E of 37				
	1456—E62	Hillside ave.	43	9829	E. of 41				
	1456—E63	Jamaica Yard connection	12	2279	E. of 41				
	1456—E64	Hillside ave.	42	9625	E. of 54				
	1456—E64.1	.....	42	9625	E. of 65				
	1456—E68	.....	2	266	E. of 22				
	1456—E69	.....	3	426	E. of 71				
	1456—E70	.....	3	426	E. of 75				
	1456—E71	.....	3	428	E. of 1				
	1456—E72	.....	3	428	E of 12				
	1456—E73	.....	3	430	E. of 29				
	1456—E74	.....	3	432	E. of 10				
	1456—E75	.....	3	432	E. of 26				
	1456—E76	.....	3	432	E. of 29				
		Escalator—Roosevelt ave. station—							
	1456—5	100 x	tr.	8	1283	87			
		Jamaica Yard							
	1456—1	196.18 x	tr	12	2280	2300			
		Fulton St. Extension, Route 110—Boro Line to Lefferts Ave.							
	1456—2	52.87 x 185.59	tr.	39	9123	35			
	1456—3	90.59 x 100.66		39	9124	80			
		Rockaway Lines Connection							
	1456—4	184.30 x 192.83	tr.	30	9169	14			
	1456—E65	.....		39	9173	E. of 100			
	1456—E66	.....		39	9169	E. of 10			
	1456—E67	.....		39	9169	E. of 13			
New York Water Service Corp.		Special Franchise							
		This valuation includes the value of the tangible property situated in, upon, under or above streets, highways, public places and public waters and also the value of the franchise, right, authority or permission to occupy such streets, highways, public places and public waters; as described and certified by the New York State Board of Equalization and Assessment in Certificate Number C-0599				1469	1,465,897	...	.....
New York Water Service Corp., Woodhaven blvd.	.....	729.93 x	tr	26	3907	980	A1469—1	205,000	401,000
New York Water Service Corp., 76-09 86th ave.	.....	40.04 x 100.10		39	8814	50	A1469—2	 3,000	25,000
New York Water Service Corp., 86-35 94th st.	.....	54.98 x 100	tr	39	8883	109	A1469—3	 4,000	25,000
New York Water Service Corp., 88-35 78th st.	.....	25.02 x 100.11		39	8910	33	A1469—4	 2,250	26,250
New York Water Service Corp., 90-02 91st ave.	.....	100 x 100.08		39	8981	1	A1469—5	 15,000	59,000
New York Water Service Corp., 97-29 90th st.	.....	100.04 x 200.16		39	9061	20	A1469—6	 15,400	60,400
New York Water Service Corp., 84-27 101st st.	.....	50.06 x 100.12		40	9178	48	A1469—7	 4,000	20,000
New York Water Service Corp., 102-28 Jamaica ave.	.....	31.80 x 61.61	tr	40	9288	13	A1469—8	 4,000	19,000
New York Water Service Corp., 102-11 Atlantic ave.	.....	27.03 x 59.50		40	9310	33	A1469—9	 2,000	27,300
New York Water Service Corp., 107-19 101st ave.	.....	25.03 x 100		41	9409	30	A1469—10	 3,500	17,500
New York Water Service Corp., 101-15 100th st.	.....	92.62 x 59.81	tr	41	9118	60	A1469—11	 7,000	63,000
New York Water Service Corp., 104-13 101st st.	.....	30 x 100		41	9522	48	A1469—12	 1,500	17,500
New York Water Service Corp., 107-15 Rockaway blvd.	.....	125.05 x	tr.	50	11471	1	A1469—13	 6,000	22,000
New York Water Service Corp.	.....	Mains, valves and appurtenances on private property, Sections 39, 40, 41, 50, 51, 52 and 58				A1469	.....	.....	12,000
Owens-Illinois Glass Co.		Tunnel across Starr ave., about 179 feet south of southeast corner of Starr and Borden aves				1496	.....	.....	6,600
City of New York (Board of Estimate)	.....	Pipe across boardwalk and beach lands, between 14th and 17th sts., Far Rockaway, Ward 5				1498	.....	.....	900
City of New York (Borough President)	.....	Easements for street use—Douglaston blvd.							
	1501—E1	.....	36	8102	E. of 13	1501	.....	.....	Exempt
	1501—E2	.....	36	8099	E. of 2				
General Baking Co.		Conduit across 91st ave., 246 feet west of 102d st.				1513	.....	.....	600
City of New York (Borough President)		Bridges and easements for Union turnpike:							
	1573—E1	.....	17	3334	E. of 151				
	1573—E2	.....	17	3335	E. of 23	1573	.....	.....	Exempt
	1573—E3	.....	20	3886	E. of 38				
	1573—E4	.....	20	3886	E. of 340				
	1573—E5	.....	20	3880	E. of 91				
City of New York (Park Dept.)	.....	Bridges and easements at Grand Central pkway.:							
	1574—E1	.....	20	3907	E. of 1400				
	1574—E2	.....	20	3907	E. of 1025				
	1574—E3	.....	11	2018	E. of 300				
	1574—E4	.....	11	2018	E. of 300	1574	.....	.....	Exempt
	1574 A	Bridge across Northern blvd.							
	1574 B	Bridge across Roosevelt ave.							
	1574 C	Undercrossing, L. I. R. R.							
City of New York (Park Dept.)	1585—E1	.....	55	13197	E. of 44	1585	.....	.....	Exempt
American Telephone & Telegraph Co.	.....	Equipment and wiring on subscribers' premises, Sections 1 to 61, inclusive, and Ward 5				B1598		.....	645,000
Jamaica Water Supply Company	.....	Water mains, and appurtenances in							
		85th rd., from 148th to 150th sts.							
		85th dr., from 148th st. to Parsons blvd.							
		86th ave., from 148th st. to Parsons blvd.							
		148th st., from 87th ave. to 85th rd.				1602	.....	.....	16,500
		149th st., from 85th dr. to 85th rd.							
		150th st., from 86th ave. to 85th rd.							
		151st st., from 85th dr. to north 685 feet							
		152d st., from 85th dr. to north 705 feet							
		Section 42							

Owner or Occupant	Description of Property: Sub-Identification	Size of Lot	Section	Block	Lot	Identification Number	Value of Special Franchises as Finally Fixed and Equalized by the State Board of Equalization and Assessment	Value of Real Estate Unimproved	Value of Real Estate with Improvements Thereon
New York City Transit Authority (BMT Div.), 87-17 120th st.	.....	40 x 115	40	9330	96	A1604—2	.....	.....	Exempt
Triborough Bridge and Tunnel Authority	1605 A	Queens Midtown Tunnel—sub and superstructure and appurtenances from U. S. pierhead line, Queens, on: Section 1, Block 6, Lots E. of 1 and E. of 101, along Borden ave. across 2d st., thence continuing along Borden ave. across Vernon ave. to Plaza on Section 1, Block 39, Lot 2							
	1605—1	84.97 x 699.94 ir.	1	39	2Ex.E.				
	1605—2	107 x 113	1	13	25				
	1605 B	Triborough Bridge sub and superstructure and approaches on Shore blvd., East River Park and on	6	898	1	1605	.....	.....	Exempt
		Easements on:							
	1605—E 1	.....	1	6	E. of 1				
	1605—E 2	.....	1	6	E. of 101				
	1605—E 3	.....	5	778	E. of 2				
	1605—E 4	.....	5	778	E. of 15				
	1605—E 5	.....	1	34	E. of 1				
	1605 C	Whitestone Bridge—146th st. and 5th ave. to East River bulkhead line							
	1605 D	Marine Parkway Bridge across Rockaway Inlet from Jacob Riis Park to Borough line, sub and superstructure							
	1605 E	Beach Channel Bridge across Beach Channel at Cross Bay blvd.							
Sun Chemical Corp.	1616 A	Conduit under and across 10th st. from northerly line, 49.5 feet west of 43d rd. to southerly line, 41.7 feet west of 43d rd.				1616	.....	.....	400
Central Stations Signals, Inc.	.....	Equipment and wiring on subscribers' premises, Sections 1 to 58, inclusive, and Ward 5				B1622	.....	.....	32,200
State of New York, east of Winchester blvd.	.....	Concrete tunnel under Motor pkway. for Creedmore Hospital on	35	7870	100	1633	.....	.....	Exempt
City of N. Y. (Dept. of Public Works)	.....	Kosciusko Bridge across Newtown Creek				1635	.....	.....	Exempt
City of New York (Borough President).	1639 B	Queens Midtown Elevated Highway (not including Dutch Kills crossing) from the Plaza, 21st st. (Van Alst ave.), along 50th ave., across 23d and 25th sts., thence southeasterly across 27th st., along Borden ave., under and across Greenpoint ave. to Connecting Highway, Sections 1and 2 and easements on—							
	1639—E 1	.....	1	70	E. of 6				
	1639—E 1	.....	1	70	E. of 9				
	1639—E 3	.....	1	110	E. of 1				
	1639—E 4	.....	1	70	E. of 17	1639	.....	.....	Exempt
	1639 D	Queens Midtown Expressway— Sub and superstructures including drainage, grading, landscaping, lighting, paving, bridges, and structures starting at Brooklyn-Queens connecting highway interchange and continuing easterly to Queens blvd.							
City of New York (Borough President)	1639 E	Horace Harding Expressway— Sub and superstructures including drainage, grading, landscaping, lighting, paving, bridges and structures starting at Queens blvd. easterly to Nassau County line, Sections 12, 27, 30, 31, 32, 34 and 37							
City of New York (Borough President) —(Cont.)—			15	2885	E of 50	1639 E5	.....	.....	Exempt
City of New York (Borough President)	.....	Sub and superstructures including drainage, grading, landscaping, lighting, paving, bridges and structures from Flushing Meadow Park to 136th st., Parsons blvd. to 192d st., 207th st. to Cloverdale blvd., Douglaston to Marathon pkways.				1639 F	.....	.....	Exempt
City of New York (Department of Public Works)	.....	Dutch Kills crossing for the Queens Midtown Elevated Highway including one panel on each side of piers..				C1639	.....	.....	Exempt
The Commercial Cable Co.		Special Franchise This valuation includes the value of the tangible property situated in, upon, under or above streets, highways, public places and public waters and also the value of the franchise, right, authority or permission to occupy such streets, highways, public places and public waters; as described and certified by the New York State Board of Equalization and Assessment in Certificate Number C-0594.				1643	25,264	.....	.....
The Commercial Cable Co.	.....	Telegraph equipment and appurtenances on subscriber premises: Sections 1 to 58 and Ward 5, incl.				D1643	.....	.....	400
The Commercial Cable Co., 1414 Caffrey ave.	.....	100 x 200	59	15574	80	E1643—1	.....	12,000	349,500
The Commercial Cable Co.	.....	Submarine cable from foot of Caffrey ave. to low water mark, Ward 5				F1643	.....	.....	3,500
City of New York (Park Dept.)	.....	Highway bridges:							
	.....	Belt pkway. over Bell blvd.							
	.....	Cross Bay blvd. over Belt pkway.							
	.....	Lefferts blvd. over Belt pkway.							
	.....	Van Wyck blvd. over Belt pkway.							
	.....	150th st. over Belt pkway.							
	.....	Farmers ave. over Belt pkway.				A1648	.....	.....	Exempt
	.....	139th ave. over Belt pkway.							
	.....	Hempstead ave. over Belt pkway.							
	.....	Union turnpike over Belt pkway.							
	.....	Northern blvd. over Belt pkway.							
		and easements on:							
	A1648—E1	.....	29	6348	E. of 8				
	A1648—E2	.....	29	6350	E. of 1				
City of New York (Park Dept.)	.....	Gas stations and appurtenances:							
	C1648 A	N. S. Grand Central pkway. ext. (E. Elmhurst) opposite of 112th st. (projected) northbound							
	C1648 B	S. S. Grand Central pkway ext. (E. Elmhurst) opposite of 112th st. (projected) southbound							
	C1648 C	N. S. Grand Central pkway. ext., 1500±' west of Francis Lewis blvd. (Cunningham Park)				C1648	.....	.....	Exempt
	C1648 D	E. S. Cross Island pkway., 2250±' south of W. Alley road							
	C1648 E	W. S. Cross Island pkway., 620±' north of West Alley road							
New York City Transit Authority, 6724 Metropolitan ave.	.....	Building on city land on.... 22 x 25 ir. 1B	19	3667	16	1719	.....	.....	Exempt
Bulova Watch Co., Inc.	1761 A	Tunnel across 62d st. from a point an east side, 69 feet south of Woodside ave., to a point on west side, 68 feet 8 inches south of Woodside ave.				1761	.....	.....	12,000
	1761 B	Bridge across 62d st., 50 feet 8 inches south of Woodside ave.							
Kollsman Instrument Corp.	.....	Bridge diagonally across 47th ave. from a point on north side, 90 feet 6 inches east of 80th st., to a point on south side, 77 feet east of 80th st.				1763	.....	.....	5,000
United States of America (Dept. of Commerce)	.....	C.A.A. telegraphic equipment located:				1765	.....	.....	Exempt
	1765 C	at International Airport							
	1765 D	Teleprinter equipment and appurtenances located in Hangar No. 11 at International Airport							

Owner or Occupant	Description of Property: Sub-Identification	Size of Lot	Section	Block	Lot	Identification Number	Value of Special Franchises as Finally Fixed and Equalized by the State Board of Equalization and Assessment	Value of Real Estate Unimproved	Value of Real Estate with Improvements Thereon
New York City Housing Authority.... (South Jamaica Houses)	A1766 I	30" x 22" conduit crossing under 107th ave., 15 feet W. of 160th st.				A1766	.....	.....	Exempt
	A1766 J	41" x 31" conduit crossing under 108th ave., 114 feet W. of 160th st.							
	A1766 K	41" x 31" conduit crossing under intersection of 159th and 109th ave.							
	A1766 L	32" x 27" conduit crossing 159th st., 505 feet N. of 107th ave.							
N. Y. C. Houstog Authority..... (Astoria Houses)	BS1766 G	(Astoria Houses) Conduit across Astoria blvd. at a point 108 feet west of westerly building line of 8th st				BB1766	.....	.....	Exempt
New York City Housing Authority..... (Woodside Houses)	C1766 A	Conduit under and across Broadway, from a point on N. S. of Broadway, 16 feet W. of Hobart st., to a point on the S. S. of Broadway, 30 feet E. of the prolongation of Hobart st.				C1766	.....	.....	Exempt
(Ravenswood Houses)	C1766 B	Conduit across 35th ave., at a point about 45 feet east of 21st st.							
	C1766 C	Conduit across 21st st., from a point on E. S. of 21st st., 24 feet south of 35th ave., to a point on W. S. of 21st st., 18 feet south of 35th ave.							
	C1766 D	Conduit across 35th ave., from a point on S. S. of 35th ave., 270 feet west of 21st st., to a point on N. S. of 35th ave., 295 feet west of 21st st.							
Pomonok Houses	C1766 E	Conduit under and across Jewel ave., about 280 feet east of Kissena blvd.							
	C1766 F	Conduit under and across Jewel ave., about 430 feet west of Parsons blvd.							
	C1766 G	Water pipe in Project st., and under and across Jewel ave.							
United States of America (United States Coast Guard)	.....	Communication Cable from Rockaway Coast Guard Station, Fort Tilden, N. Y., to Reynolds Channel at foot of S. 5th st., on City-owned land, public streets and under the boardwalk, Ward 5				1775	.....	.....	Exempt
City of New York (Borough President)		Easements for:				1781	.....	.....	Exempt
	1761—E1	.....	44	9989	E. of 70				
	1781—E2	.....	44	9989	E. of 95				
City of New York (Borough President).	.....	Van Wyck Expressway— Sub and superstructures including drainage, grading, landscaping, lighting, paving, bridges and structures starting at Idlewild Airport (International Airport) thence northerly to and under Queens blvd. and continuing to Grand Central Parkway Interchange, Sections 42, 44 and 52				1781—A	.....	.....	Exempt
Claridge Food Co., Inc.	.....	Six inch pipe under and across Murray st., 40 feet north of Barclay ave.				1782	.....	.....	500
Hemmerdinger Estate Corp.	1784 A	12-inch pipe under and across 83d st., 123 feet north of Doran ave.				1784	.....	.....	2,000
	1784 B	Conduit 1 foot 7 inches wide and 12½ inches deep under and across 80th st., from a point in E. S. of street, 273 feet S. of Cooper ave., to a point in W. S. of street, 267 feet S. of Cooper ave.							
City of New York (Park Dept.)	.....	Building in bed of Whitestone Parkway, east of Block 4402, Lot 56				1792	.....	.....	Exempt
City of New York (Borough President)	.....	Easement for Beach Channel drive on:	WD. 5	508	E. of 177	1796—E 1	.....	.....	Exempt
City of New York (Borough President).	1805—A	Viaduct on Laurel Hill blvd. between Queens blvd. and Borden ave.—part of Brooklyn-Queens Expressway, Section 13				1805	.....	.....	Exempt
	1805—B	Sub and superstructures including drainage, grading, landscaping, lighting, paving, bridges and structures starting at Grand Central pkwy. and continuing southerly to Queens blvd., Sections 7 and 8							
City of New York (Borough President)	1805—C	Sub and superstructures including drainage, grading, landscaping, lighting, paving, bridges, and structures from Northern blvd. to Woodside ave.				..	.....	.....	Exempt
Merkel, Inc., 1407 Sulphin blvd.	.....	6" galvanized steel pipe across 95th ave., 84.12 feet E. of Sulphin blvd.				1807	.....	.....	400
The Highland View Cemetery Corp....	.....	2-inch lead water pipe, under and across Cypress ave., 360 feet west of Vermont st.				1812	.....	.....	200
United States of America (Dept. of Commerce)	.....	CAA Facilities— Aeroplane approach lighting system from LaGuardia Airport at 85th st., southerly to 25th ave. and 79th st., across public streets and across Port of N. Y. Authority lands in Blocks 1078, 1077, 1034, 1045, 1044, 1043, 1056 and 1055, Section 7				1819	.....	.....	Exempt
City of New York (DPW)	.....	Intercepting sewers for drainage district No. 10 as follows:				1820	.....	.....	Exempt
	1820—A1	Starting at Junction Chamber located at 11th ave. and 130th st., thence northerly along 130th st., 7th ave., 129th st. to Tallmans Island Sewage Treatment Works, Sec. 21							
	1820—A2	Starting at 25th ave. and 120th st., thence northerly along 120th st., 23d ave., 119th st., 14th ave., 115th st. Powells Cove blvd. to Tallmans Island Sewage Treatment works, Secs. 21 and 22							
	1820—A3	Whitestone Intercepter—starting at Willets Pt. Blvd. and 166th st., thence westerly along 15th ave., 162d st., Powells Cove Blvd., across Whitestone pkwy. to Junction Chamber at 130th st. and 11th ave., Secs. 21, 23 and 24							
	.....	Intercepting sewer for drainage district No. 12 as follows:							
	1820—B1	Starting at Ditmars blvd and 100th st., thence north westerly along Ditmars blvd., 81st st., 19th ave., 45th st. to Bowery Bay Sewage Treatment Works, Secs. 6 and 7							
	.....	Rockaway Intercepting sewer for drainage district No. 13 as follows:							
	1820—C1	West Branch—starting at Beach 169th st., thence easterly through Jacob Riis Park, thence along Beach Channel Drive to Rockaway Sewage Treatment Works, Ward 5							
	1820—C2	East Branch—starting at Beach 87th st. and continuing westerly along Beach Channel Drive to Rockaway Sewage Treatment Works, Ward 5							
	.....	Outfall Sewer for drainage district No. 11 as follows:							
	1820—D1	12 in. sludge line from Jamaica Sewage Treatment Works, thence westerly along North Bank of Bergen Basin to and including storage tank on dock located at ft. of Lefferts blvd., also 7 ft. diam. outfall from Jamaica Sewage Treatment works, southerly across N. Y. International Airport to proposed pierhead line in							

BOROUGH of QUEENS — ASSESSED VALUATION of REAL ESTATE INDICATED by IDENTIFICATION NUMBERS and SPECIAL FRANCHISES

Owner or Occupant	Description of Property: Sub-Identification	Size of Lot	Section	Block	Lot	Identification Number	Value of Special Franchises as Finally Fixed and Equalized by the State Board of Equalization and Assessment	Value of Real Estate Unimproved	Value of Real Estate with Improvements Thereon
		Grassy Bay on:	58	14260	1				
City of New York (Dept. of Public Works)	.....	Bowery Bay sewage treatment works				A1820	.....	.....	Exempt
	.....	1590 x	ir	5	776				
		Tallmans Island Sewage Treatment Works							
City of New York (DPW)	A1820—4.1	.....	21	3925	1	A1820—4	.....	.....	Exempt
	A1820—4.2	.....	21	3925	100				
		Rockaway Beach sewage treatment works							
City of New York (Dept. of Public Works)	.....	493 x	ir. Wd. 5	595	3	B1820	.....	.....	Exempt
	B1820.1	318 x	ir. Wd. 5	595	120				
	B1820.2								
Roosevelt Terrace Corp	.	3" 4" x 3 x O D pipe tunnel crossing 85th st., 320 feet S. of 35th ave.				1629	.....	.....	2,000
Mol-Mon Realty Co.	...	Conduit under and across 84th st. between Cooper and Doran ave.				1858	.....	.....	1,500
R. H. Macy & Co., Inc.	...	Conduit under and across 30th pl. north of 48th ave.				1859	.....	.....	1,800
N. Y. C. Transit Authority (IRT Div.)	1872—A1	Sub Transmission system— Two 3-conductor cables—27.6KV—in existing subway structure, starting at Queens Boro Line and Bridge Plaza, running thence easterly along Bridge Plaza to 23d st.-Ely ave., thence in existing duct along Bridge Plaza South, Queens blvd., Roosevelt ave. to 58th st. substation, and thence continuing easterly along Roosevelt ave. to Manhole No. 13 at 105th st., thence in Aerial Cable construction on North side of elevated structure and across Flushing River to Manhole No. 50, thence in existing subway structure to Lawrence st. substation, Secs. 2, 3, 8, 9, 10, 25				1872	.....	....	Exempt
	1872—B1	Power Supervisory control cables and appurtenances, cont P 95, starting at Hammels control room, thence in existing ducts in R.R viaduct, westerly to Rockaway Pk substation, and easterly to Breaker House in Far Rockaway, also northerly in existing ducts in R.R. right-of-way across Jamaica Bay and in public sts to Liberty ave., thence westerly on elevated R.R. structure to Liberty substation, Sections 39, 50, 58, 59, 60 and Wd. 5							
Richmond Hill Savings Bank	....	Two lamp posts in front of 257-03 Hillside ave				1897	.....	.....	2,400
Maya Dept. Store	1912	Lamp posts in front of 168-23 Jamaica ave				.	.....	.....	20,400
Preferred Transmix Conc.	1914	Concrete plant on City Island on—	20	3886	38Ex E.				—0—P
		Total—Taxable—Borough of Queens					$239,155,213	$36,342,830	$492,358,000

BOROUGH of QUEENS — ASSESSED VALUATION of REAL ESTATE INDICATED by IDENTIFICATION NUMBERS and SPECIAL FRANCHISES

Exempt Property

Owner or Occupant	Sub-Identification	Size of Lot	Section	Block	Lot	Identification Number	Value of Real Estate Unimproved	Value of Real Estate With Improvements Thereon
N. Y. C. Transit Authority (BMT Div.)	.....	Trolley line tracks, overhead feeders, underground conduit and cable, and appurtenances in public streets				115	.....	$60,800
N. Y. C. Transit Authority (BMT Div.)	.....	Trolley tracks and appurtenances in public streets, now out of service				115—O.D.	.....	31,800
N. Y. C. Transit Authority (BMT Div.)	.....	Foundations, sub and superstructures on						
	A115—1	73.52 x	ir.	18	3458	25		
	A115—1B	24 x 455	Palmetto st., St. Nicholas to Cypress					
	A115—1B	26 x 620	Palmetto st., Cypress to Seneca					
	A115—1B	20 x 300	Palmetto st., Seneca to Onderdonk					
	A115—2	36.13 x	ir.	18	3469	6		
	A115—3	36.37 x	ir.	18	3470	26		
	A115—4	36.37 x	ir.	18	3480	2		
	A115—5	53.04 x	ir.	18	3481	20		
	A115—6	24.67 x 37.25	ir.	18	3491	65		
	A115—7	30.04 x	ir.	18	3502	6		
	A115—8	30.04 x	ir.	18	3510	21	A115	180,710	200,770
	A115—8	30.04 x	ir.	18	3511	52		
	A115—9	30.04 x	ir.	18	3531	46		
	A115—10	30.06 x	ir.	19	3619	1		
	A115—11	30.03 x	ir.	19	3667	722		
	A115—12	69.60 x	ir.	19	3667	16		
	.....	Lutheran Cemetery Line (surface tracks and appurtenances from Myrtle ave. to east of Fresh Pond rd.), (includes north half of Metropolitan ave. platform and station)						
	.....	Railroad bridge across Long Island Railroad on:						
			19	3667	776			
N. Y. C. Transit Authority (BMT Div.), N. of Madison st.	.....	205.62 x	ir.	19	3667	58	E115—3	13,000	15,000
N. Y. C. Transit Authority (BMT Div.), S. of Madison st.	.....	171.30 x 100	ir.	19	3667	78	E115—4	6,500	11,000
N. Y. C. Transit Authority (BMT Div.), E. of Madison st.	.....	156.07 x	ir.	19	3667	309	E115—5	40,000	55,000
N. Y. C. Transit Authority (BMT Div.), N. of Traffic st.	.....	65.39 x 197.26	ir.	19	3667	230	E115—6	11,700	12,700
N. Y. C. Transit Authority (BMT Div.).	.....	Rapid Transit structures and appurtenances in public streets formerly assessed as Special Franchise to N. Y. R. T. Corp. as follows:							
	.....	Jamaica Avenue Elevated (including Woodhaven substation) from borough line to 168th street							
	.....	Including former N. Y. R. T. Corp H T. Feeders in ducts of others along Jamaica ave., 97th st. and 98th st., etc., from Elderts lane to Ozone Park substation.				119	.....	3,584,000
	.....	and control cables in ducts of others as follows:						
	.....	along Jamaica ave. from Elderts lane to Woodhaven substation; along 97th, 98th sts., etc., from Jamaica ave. to Ozone Park substation: along Jamaica ave. from Metropolitan ave to Richmond Hill substation						
	.....	and D C. Feeders in ducts of others in public streets from building line to breaker house or switch box connections of overhead feeders at Richmond Hill and Ozone Park substations.						
N. Y. C Transit Authority (BMT Div.)	. .	Elevated structure, Lutheran Cemetery Line from Myrtle ave to abutment, east of Fresh Pond rd., also tracks and special work, interlocking and towers, from said abutment to Metropolitan ave., including platform extension (south end) and formerly owned by N. Y. Rapid Transit Corp. at Metropolitan ave. station				A119	13,500	690,800

Owner or Occupant	Sub-Identification	Size of Lot			Section	Block	Lot	Identification Number	Value of Real Estate Unimproved	Value of Real Estate With Improvements Thereon
N. Y. C. Transit Authority (BMT Div.) (Cont.)—										
		Part of Fresh Pond station improvements on ½ of station structure								
	A 119—E 1				19	3614 E. of	1			
	A 119—E 2				18	3444 E. of	33			
	A 119—E 5				18	3531 E. of	47			
N. Y. C. Transit Authority (BMT Div.), N. of 67th ave., west of Lutheran Cemetery	.....	687	x		tr.	19	3619	110	E119—1	108,000	154,000
N. Y. C. Transit Authority (BMT Div.), 103-54 99th st.	.....	50.04	x 100			39	9121	30	E119—2	4,500	200,000
N. Y. C. Transit Authority (BMT Div.), DeKalb ave.	.....	221.36	x 230.22		tr.	18	3418	1	E127—1	17,600	244,600
N. Y. C. Transit Authority (BMT Div.), DeKalb ave.	.....	260.23	x		tr.	18	3419	1	E127—2	17,400	222,000
N. Y. C. Transit Authority (BMT Div.), DeKalb ave.	.....	141.67	x 230.22		tr.	18	3420	1	E127—3	16,500	50,500
N. Y. C. Transit Authority (BMT Div.), DeKalb ave.	.....	260.23	x		tr.	18	3421	1	E127—4	16,600	98,200
N. Y. C. Transit Authority (BMT Div.), DeKalb ave.	.....	230.22	x 219.86		tr.	18	3422	1	E127—5	24,500	123,500
N. Y. C. Transit Authority (BMT Div.), DeKalb ave.	.....	20.27	x 99.81			18	3422	46	E127—6	2,000	3,700
N. Y. C. Transit Authority (BMT Div.), DeKalb ave.	.....	230.27	x 145.07		tr.	18	3424	3	E127—8	23,800	37,800
N. Y. C. Transit Authority (BMT Div.), S. of Onderdonk ave.	.....	26.44	x 100.41			18	3423	18	E127—9	1,450	1,450
N. Y. C. Transit Authority (BMT Div.), S. of Onderdonk ave.	.....	26.11	x 100.23		tr.	18	3419	41	E127—10	1,450	1,450
N. Y. C. Transit Authority (BMT Div.), S. of Onderdonk ave.	.....	25.06	x 100		tr.	18	3419	18	E127—11	1,375	1,375
N. Y. C. Transit Authority (BMT Div.), S. of Onderdonk ave.	.....	198.90	x 100.11		tr.	18	3418	18	E127—12	17,100	18,600
Long Island Railroad Co.		Foundations, structures, tracks and appurtenances formerly assessed as special franchise								
		Bushwick Branch Former 141BB								
	141—205A	Flushing ave						grade crossing		
	141—218A	56th st						grade crossing		
	141—220A	54th st						grade crossing		
	141—227A	Metropolitan ave						grade crossing		
	141—228A	Woodward ave						grade crossing		
	141—228A	Woodward ave.						grade crossing		
	141—229A	Onderdonk ave						grade crossing		
	141—229B	Onderdonk ave.						grade crossing		
	141—709A	Cooper ave						grade crossing		
		Creedmore Branch Former 141CB								
	141—327A	Jamaica ave.						over crossing		
	141—327B	Little Neck pkway.						grade crossing		
	141—329C	88th ave.						grade crossing		
		Jamaica Yards—Former 141JY—								
	141—365A	Van Wyck blvd.						over crossing		
	141—368A	150th st.						over crossing		
	141—370.1A	159th st.						over crossing		
	141—371A	160th st						over crossing		
	141—372A	Union Hall st						over crossing		
	141—373S	New York blvd						over crossing		
	141—374A	165th st.						over crossing		
	141—375B	Merrick blvd						over crossing		
	141—376A	168th st.						over crossing		
	141—377A	170th st.						over crossing		
		Manhattan Beach Branch Former 141MB—								
	141—710A	Cooper ave						over crossing		
	141—711A	Cypress ave.						over crossing		
	141—714A	Myrtle ave.						over crossing		
	141—715A	Cypress Hills st.						over crossing		
		Montauk Cut-off—Former 141MCO—								
	141—79M	Dutch Kills						bridge crossing		
	141—467A	Skillman ave.						over crossing		
	141—468A	49th ave.						over crossing		
	141—469A	50th ave.						over crossing		
	141—470A	51st ave.						over crossing		
	141—471A	Borden ave.						over crossing		
		Montauk Division—Former 141MD—								
	141—56A	Vernon blvd						grade crossing		
	141—79A	Dutch Kills						bridge crossing		
	141—82A	Review ave.						grade crossing		
	141—82B	Starr ave						grade crossing		
	141—82D	30th st.						grade crossing		
	141—82E	30th pl.						grade crossing		
	141—82F	31st st						grade crossing		
	141—82G	31st pl						grade crossing		
	141—82H	30th st						grade crossing		
	141—87A	Review ave						grade crossing		
	141—95A	Laurel Hill blvd						grade crossing		
	141—116A	48th st.						grade crossing		
	141—201B	Maspeth ave						grade crossing		
	141—201C	56th dr.						grade crossing		
	141—201D	58th st.						grade crossing		
	141—207A	Fresh Pond rd						under crossing		
	141—208A	Metropolitan ave.						under crossing		
	141—211A	Cooper ave.						over crossing		
	141—212A	80th st.						under crossing		
	141—213W	Van Dine ave. water main across								
	141—350A	Jamaica ave.						over crossing		
	141—350W	Hillside ave. water main across								
	141—380C	Liberty ave.						over crossing		
	141—380D	Liberty ave.						over crossing		
	141—417A	Baisley blvd						over crossing	141	.....	*2,667,400
	141—419A	Farmers blvd						over crossing		
	141—420A	Merrick blvd						over crossing		
	141—421A	Springfield blvd.						over crossing		
	141—427A	Brookville blvd.						over crossing		
	141—429A	Francis Lewis blvd.						over crossing		
	141—467B	Davis court						grade crossing		
		Main Line—Former 141ML—								
	141—5E	51st ave.						over crossing		
	141—137W	Greenpoint ave. water main across								
	141—173A	Grand st.						under crossing		
	141—174A	57th ave.						over crossing		
	141—176A	Woodhaven blvd.						over crossing		
	141—186A	Yellowstone blvd.						over crossing		
	141—192A	Union Ipke.						under crossing		
	141—195A	Lefferts blvd.						under crossing		
	141—197W	Washington ave. water main across								
	141—200W	46th st. water main across								

* Partial exemption.

Exempt Property

Owner or Occupant	Sub-Identification	Size of Lot	Section	Block	Lot	Identification Number	Value of Real Estate Unimproved	Value of Real Estate With Improvements Thereon
The Long Island Railroad Co.—(Cont.)	141—204W	Flushing ave. water main across						
	141—206W	60th st. water main across						
	141—359A	Metropolitan ave.						over crossing
	141—363A	Jamaica ave.						over crossing
	141—369W	151st st. water main across						
	141—380A	183d st.						over crossing
	141—380B	Hollis ave.						over crossing
	141—388A	212th st.						over crossing
	141—389A	Hempstead ave.						over crossing
	141—391A	Springfield blvd.						over crossing
	141—393A	Hempstead ave.						under crossing
		North Side Branch—Former 141NSB—						
	141—1A	Overhead cable lengthwise in Border ave.						
	141—2A	Duct lines and cables lengthwise in 50th ave. and 5th st. between 50th and 48th aves.—including crossing of 49th ave.						
	141—3A	Duct line and cables lengthwise in 48th ave.—including crossings of Jackson ave.						
	141—4A	Duct line and cables lengthwise in 2d st.						
	141—51A	2d st.						grade crossing
	141—51B	2d st.						grade crossing
	141—58A	5th st.						grade crossing
	141—59A	Vernon blvd.						under crossing
	141—59C	Vernon blvd.						over crossing
	141—60A	Jackson ave.						under crossing
	141—61C	21st st.						over crossing
	141—62A	Pearson pl.						grade crossing
	141—96A	Queens blvd.						over crossing
	141—230A	Queens blvd.						over crossing
	141—231B	Broadway						over crossing
	141—233A	Junction blvd.						over crossing
	141—234A	National ave.						over crossing
	141—247A	Flushing River						bridge crossing
	141—305A	Main st.						over crossing
	141—307A	Union st.						under crossing
	141—308A	Bowne st.						under crossing
	141—309A	Parsons blvd.						under crossing
	141—316A	Northern blvd.						over crossing
	141—318A	Cross Island blvd.						over crossing
	141—319A	Bell blvd.						under crossing
	141—322A	Little Neck Bay						bridge crossing
	141—325A	Little Neck pkway.						grade crossing
		Old Southern Division—Former 141OS—						
	141—370A	Beaver rd.						over crossing
	141—394A	Liberty ave.						over crossing
	141—395A	South rd.						over crossing
	141—405A	Smith st.						grade crossing
	141—406A	Baisley blvd.						grade crossing
	141—408A	Farmers blvd.						grade crossing
	141—410A	Springfield blvd.						grade crossing
		Woodside-Winfield Cut-off—Former 141WCO—						
	141—125A	53d st.						over crossing
	141—127A	Roosevelt ave.						over crossing
	141—128A	Woodside ave.						under crossing
	141—129A	65th st.						under crossing
	141—130A	65th pl.						under crossing
	141—132A	67th st.						over crossing
	141—135A	69th st.						over crossing
	141—136A	47th ave.						over crossing
	141—137A	70th st.						over crossing
	141—152A	39th ave.						over crossing
	141—154A	61st ave.						over crossing
Long Island Railroad Company		Foundations, roadbed, sub and superstructures on:						
	A141—49.2	40 x 1561±			40	9375	210	
	A141—49.1	25 x 464±		tr.	40	9375	200	
	A141—51	229 x 210±		tr.	1	6	1Ex.E.	
	A141—52	32 x 320±		tr.	1	6	101Ex.E.	
	A141—53	260 x 320±		tr.	1	6	110	
	A141—55	351.19 x		tr.	1	13	1Ex.E.	
	A141—E55				1	13	E. of 35	
	A141—57	320± x		tr.	1	17	21Ex.E.	
	A141—58	100 x 665±			1	18	5Ex E.	
	A141—59	100 x 600.75			1	31	31	
	A141—60	100 x 600			1	44	27	
	A141—61	38.17 x 283.74		tr.	1	61	5	
	A141—62.1	645± x		tr.	1	72	1Ex.E.	
	A141—62.2	287± x 2536		tr.	1	72	200Ex.E.	
	A141—63	115± x		tr.	1	37	1Ex.E.	
	A141—64	115± x		tr.	1	39	194	
	A141—64	140± x 334.24		tr.	1	39	200	
	A141—65	135.81 x		tr.	1	39	133	
	A141—66	235.16 x		tr.	1	70	6Ex.E.	
	A141—67	122.18 x		tr.	1	71	9Ex.E.	
	A141—76	122± x 630		tr.	1	65	1Ex.E.	
	A141—77	605± x		tr.	1	68	1	
	A141—77.1	102 x 280			1	68	74	
	A141—E77				1	68	E. of 73	
	A141—87	70 x		tr.	2	294	1	
	A141—95	50 x		tr.	2	312	17Ex.E.	
	A141—97.1	66± x		tr.	2	270	2Ex.E.	
	A141—97.2	56± x 1140±		tr.	2	270	37Ex.E.	
	A141—101.1	50± x 800±		tr.	2	239	130Ex E.	
	A141—101.2	63± x 754±		tr.	2	239	190Ex.E.	
	A141—107.1	90± x		tr.	2	214	68	
	A141—107.2	33± x		tr.	2	214	122	
	A141—107.3	27± x 1297.64±		tr.	2	214	126	
	A141—111.5	45± x 1290±		tr.	2	183	344	
	A141—111.3	205.72 x		tr.	2	183	8	
	A141—111.4	48± x 1310±		tr.	2	183	340	
	A141—111.1	220.75 x		tr.	2	183	104	
	A141—111.2	268.96 x		tr.	2	183	120	
	A141—112.1	55.6 x 1321.83		tr.	2	142	5	
	A141—112.2	55.84 x 1321.33		tr.	2	142	10	
	A141—116	100.01 x 960.13		tr.	2	143	23	
	A141—121.1	1392.22 x 54.60		tr.	2	120	1Ex.E.	
	A141—125	145.83 x		tr.	2	119	4	
	A141—127	167 x 157.40		tr.	8	1231	1	
	A141—128	172.27 x		tr.	8	1294	1	
	A141—129	33.05 x 232		tr.	8	1341	30	
	A141—130	200 x		tr.	8	1342	61	
	A141—131	180 x		tr.	8	1343	22	
	A141—132	33.10 x 168.82		tr.	8	1343	129	
	A141—133	91 x 69.20		tr.	8	1347	1	
	A141—135	234 x		tr.	13	2431	57	
	A141—136	125 x 150.12		tr.	13	2432	1	

Exempt Property

Owner or Occupant	Sub-Identification	Size of Lot			Section	Block	Lot	Identification Number	Value of Real Estate Unimproved	Value of Real Estate With Improvements Thereon
The Long Island Railroad Co.—(Cont.)	A141—137	275.18	x		Ir.	13	2433	12		
	A141—150	147.66	x	299.80	Ir.	8	1207	32		
	A141—151	201.80	x		Ir.	8	1208	1		
	A141—152	155	x		Ir.	8	1212	71		
	A141—153	28	x	50.44		8	1213	10		
	A141—154	165	x		Ir.	8	1229	60		
	A141—172	200.01	x		Ir.	13	2448	1Ex.E.		
	A141—173	230.07	x		Ir.	13	2467	1Ex.E.		
	A141—174	136.60	x		Ir.	15	2801	1		
	A141—176	138.60	x		Ir.	15	2885	50		
	A141—178	178.68	x		Ir.	16	3101	9Ex.E.		
	A141—179	140±	x	670±		16	3102	8		
	A141—180	139.95	x		Ir.	16	3103	8		
	A141—181	114.21	x		Ir.	16	3104	8Ex.E.		
	A141—184	111.61	x		Ir.	16	3165	9Ex.E.		
	A141—185	218.04	x		Ir.	16	3166	8		
	A141—186A	347.29	x		Ir.	17	3234	5		
	A141—187	135	x		Ir.	17	3231	34		
	A141—189	1264.38	x		Ir.	17	3255	1		
	A141—190	137.26	x		Ir.	17	3291	90		
	A141—191	128.24	x		Ir.	17	3334	151Ex.E.		
	A141—193	230±	x		Ir.	17	3335	23Ex.E.		
	A141—194	230±	x		Ir.	17	3336	7		
	A141—195	167.83±	x		Ir.	17	3337	38		
	A141—196	146	x		Ir.	17	3338	10		
	A141—197	59.04	x	1080.72	Ir.	14	2520	1		
	A141—198	51.73	x		Ir.	14	2528	1		
	A141—200	50	x		Ir.	14	2552	90		
	A141—201.1	93.05	x		Ir.	14	2535	1		
	A141—201.2	20.04	x		Ir.	14	2573	123		
	A141—201.3	20.04	x	336	Ir.	14	2657	138		
	A141—201.4	50	x		Ir.	14	2575	95		
	A141—202.02	49.67	x	487.60	Ir.	14	2610	505		
	A141—202.01	244.58	x	637	Ir.	14	2610	119		
	A141—203	60.45	x	379.02		14	2599	43		
	A141—204	60	x		Ir.	14	2622	67		
	A141—205	50.02	x		Ir.	14	2649	63		
	A141—206	129.14	x		Ir.	14	2650	1		
	A141—207.1	116.46	x		Ir.	15	2747	12		
	A141—207.2	84.58	x		Ir.	15	2735	14		
	A141—209.1	247.90	x		Ir.	19	3608	25		
	A141—210	140	x		Ir.	19	3667	775Ex.E.		
	A141—211	40	x		Ir.	20	3791	110		
	A141—212.2	51.24	x		Ir.	20	3805	12		
	A141—212.1	79.52	x		Ir.	20	3803	1		
	A141—213	55.24	x		Ir.	20	3810	1		
	A141—214	55.24	x		Ir.	20	3857	33		
	A141—215.1	Irregular				20	3886	450Ex.E.		
	A141—215.3	75	x		Ir.	20	3886	138		
	A141—216	Irregular				20	3886	310Ex.E.		
	A141—217	80.55	x		Ir.	21	3907	1400Ex.E.		
	A141—218	30±	x	43.45	Ir.	14	2631	51		
	A141—219	45.49	x	205.76	Ir.	14	2630	32		
	A141—220	37.18	x	206.60±	Ir.	14	2620	30		
	A141—221	83.76	x		Ir.	14	2611	326		
	A141—228	37.14	x	165.68	Ir.	18	3375	11		
	A141—229.1	66.25	x		Ir.	18	3393	58		
	A141—229.2	45±	x		Ir.	18	3410	147		
	A141—231	155.43	x		Ir.	9	1536	85		
	A141—232.1	60.91	x		Ir.	9	1583	1		
	A141—232.2	58.01	x		Ir.	9	1579	1		
	A141—233	59.39	x		Ir.	9	1600	1		
	A141—234	86.11	x		Ir.	9	1625	1		
	A141—235	50	x	423.33	Ir.	9	1620	1		
	A141—236	50	x	600		11	1979	1		
	A141—237	51.06	x	800	Ir.	11	1988	1		
	A141—238	59	x	800	Ir.	11	2000	1		
	A141—247	60	x		Ir.	11	2018	300Ex.E.		
	A141—258	80	x		Ir.	10	1833	1Ex.E.		
	A141—304.1	81.08	x	641.61	Ir.	25	5060	36		
	A141—304.2	63.29	x		Ir.	25	5066	250		
	A141—305	52.96	x	989.76	Ir.	25	5037	5		
	A141—307.1	39.91	x		Ir.	25	5010	2		
	A141—307.2	83	x	350±	Ir.	25	5010	68		
	A141—308	64	x	529.10	Ir.	25	5021	5		
	A141—309	54	x	608.30	Ir.	25	5023	5		
	A141—310	57	x	954.30	Ir.	25	5025	6		
	A141—311	50.30	x	578.05	Ir.	25	5027	27		
	A141—312	60.92	x		Ir.	25	5029	11		
	A141—313	122.17	x	190.01		25	5031	1		
	A141—314	56.41	x		Ir.	25	5058	19		
	A141—315.1	102.97	x		Ir.	26	5326	8		
	A141—315.2	70.04	x		Ir.	26	5335	27		
	A141—317.1	174.91	x		Ir.	26	5322	1		
	A141—317.2	88.37	x		Ir.	26	5323	1		
	A141—318.1	50.01	x		Ir.	26	5325	30		
	A141—318.2	100	x		Ir.	26	5321	44		
	A141—319.1	60	x	1100±	Ir.	29	6202	55		
	A141—319.2	60	x	509±	Ir.	29	6209	29		
	A141—319.3	60	x	1098±	Ir.	29	6216	28		
	A141—319.4	60	x		Ir.	29	6227	51		
	A141—321.1	62.13	x		Ir.	29	6290	9		
	A141—321.2	121.10	x		Ir	29	6316	1		
	A141—322.1	91.93	x		Ir.	29	6343	8Ex.E.		
	A141—322.2	250	x	1247±	Ir.	29	6350	1Ex.E.		
	A141—323.1	135.72	x		Ir.	36	8083	12		
	A141—323.2	169±	x		Ir.	36	8084	60		
	A141—324.1	293.90	x		Ir.	36	8099	2Ex.E.		
	A141—324.2	136.40	x	110	Ir.	36	8102	13Ex.E.		
	A141—324.3	61.29	x	47.67		36	8098	1		
	A141—325.1	60.41	x	60.41	Ir.	36	8105	14		
	A141—325.2	106.23	x	87.18	Ir.	36	8103	30		
	A141—325.3	53.34	x		Ir.	36	8162	475		
	A141—326	115.36	x		Ir.	36	8149	2		
	A141—350.1	78.71	x		Ir.	40	9208	23		
	A141—350.2	66	x		Ir.	40	9213	50		
	A141—350.3	66	x		Ir.	40	9258	54		
	A141—350.4	72±	x		Ir.	40	9262	180		
	A141—351	616.05	x		Ir.	40	9329	1		
	A141—352	321.32±	x		Ir.	40	9330	33		
	A141—353	220	x		Ir.	40	9331	50		
	A141—355	851.92	x		Ir.	40	9375	58		
	A141—359	295±	x		Ir.	40	9245	61		
	A141—360	136	x		Ir.	40	9272	6		
	A141—363	164	x		Ir.	40	9281	3		
	A141—364.1	164.81±	x		Ir.	40	9338	1		
	A141—364.2	180±	x	720±	Ir.	40	9361	1		

Owner or Occupant	Sub-Identification	Size of Lot			Section	Block	Lot	Identification Number	Value of Real Estate Unimproved	Value of Real Estate With Improvements Thereon
Long Island Railroad Company—(Cont.)	A141—365	230.35	x	352.54	ir.	40	9375	185		
	A141—366.1	182.38	x		ir.	44	9989	70Ex.E.		
	A141—366.2	178±	x		ir.	44	9989	95Ex.E.		
	A141—367.1	160±	x		ir.	44	9998	52		
	A141—367.2	99.55±	x		ir.	44	9998	70		
	A141—370.2	249.43	x		ir.	44	10094	41		
	A141—370.1	125.62	x		ir.	44	10098	1		
	A141—371	126.97	x	173.28	ir.	44	10103	1		
	A141—372	156.95	x	320.14	ir.	44	10104	35		
	A141—373	138.40	x	234.33	ir.	44	10106	30		
	A141—374	115.42	x	637.02	ir.	45	10152	58		
	A141—375	119.08	x		ir.	45	10155	42		
	A141—376	112.90	x		ir.	45	10156	50		
	A141—377	118±	x		ir.	45	10217	39		
	A141—378	111	x		ir.	45	10219	110		
	A141—379	180	x		ir.	45	10320	15		
	A141—380.1	922.04	x		ir.	45	10329	1Ex.E.		
	A141—380.2	97.37	x		ir.	45	10353	208		
	A141—384	98.64	x		ir.	48	10817	67		
	A141—385	98.64	x		ir.	48	10829	100		
	A141—386	113.51	x		ir.	48	10834	30		
	A141—387	114.25	x		ir.	48	10835	20		
	A141—388	106	x		ir.	48	10836	120		
	A141—389	169.06	x		ir.	49	11083	10		
	A141—390	264.13	x	1272.08	ir.	47	10759	1		
	A141—391	186.69	x		ir.	47	10771	1		
	A141—392	133.91	x		ir.	47	10789	1		
	A141—393	86.42	x	313±	ir.	47	10810	1		
	A141—394.1	66.83	x	581.88	ir.	44	10109	107		
	A141—394.2	149.91	x	85.69	ir.	44	10109	105		
	A141—395	46	x		ir.	44	10115	91		
	A141—396	73.73	x		ir.	44	10125	6		
	A141—398	66	x		ir.	44	10146	25		
	A141—399	66	x		ir.	52	12148	25		
	A141—400	94.99	x		ir.	52	12162	32Ex.E.		
	A141—402	66	x		ir.	52	12178	59		
	A141—403	143.41	x		ir.	52	12200	46		
	A141—404	143.41	x		ir.	52	12335	52		
	A141—405	66	x		ir.	53	12357	50		
	A141—406.1	66	x		ir.	53	12363	1		
	A141—406.2	53.73	x		ir.	53	12385	1		
	A141—407	70.92	x	952.63±	ir.	53	12511	10		
	A141—408	79.59	x	2744±	ir.	53	12529	12		
	A141—409	81.03	x		ir.	55	13022	56		
	A141—410.1	141	x		ir.	55	13043	14		
	A141—410.2	87.48	x		ir.	55	13059	65		
	A141—411	66	x		ir.	55	13062	35		
	A141—412	66	x		ir.	55	13066	1		
	A141—415.2	309.23	x		ir.	45	10343	5		
	A141—415.3	100±	x		ir.	45	10315	101		
	A141—415.1	180.02	x	134.09	ir.	45	10315	161		
	A141—416	100±	x		ir.	45	10304	7	A141	*16,900,000	*39,365,200
	A141—417	140.31	x		ir.	53	12406	328		
	A141—418	89.13	x		ir.	53	12452	42		
	A141—419	73.34	x		ir.	53	12458	415		
	A141—420	50.01	x		ir.	54	12700	7		
	A141—421	50.01	x	1252.59	ir.	55	13003	75		
	A141—422	175.18	x		ir.	55	13034	1		
	A141—424	50	x		ir.	55	13135	6		
	A141—425	50	x		ir.	55	13143	22		
	A141—426.3	199.23	x		ir.	55	13070	1		
	A141—426.1	52.08	x		ir.	55	13149	44		
	A141—426.2	100.54	x		ir.	55	13152	1		
	A141—426.4	330	x		ir.	55	13193	100		
	A141—427	80.62	x		ir.	55	13197	44Ex.E.		
	A141—429	80.62	x		ir.	55	13264	15		
	A141—430	662	x		ir.	55	13265	11		
	A141—431	66±	x		ir.	55	13266	50		
	A141—462	67.25	x		ir.	59	15537	7		
	A141—464	100±	x	1560±	ir.	59	15529	4		
	A141—465	100±	x	828	ir.	59	15503	1		
	A141—467	439.63	x	352.06	ir.	1	100	2Ex.E.		
	A141—469	189.96	x	99.90	ir.	1	111	1		
	A141—470	199.96	x	125.02		1	110	1Ex.E.		
	A141—471	100	x	180	ir.	1	109	3		
	A141—561.4	100	x		ir.	39	9042	20		
	A141—706	30.33	x		ir.	18	3539	25		
	A141—707	50.34	x		ir.	18	3540	22		
	A141—708	53.26	x		ir.	18	3541	20		
	A141—709	32.64	x		ir.	18	3542	24		
	A141—710	152.81	x		ir.	19	3725	31Ex.E.		
	A141—711	129.87	x		ir.	18	3557	1		
	A141—712	129.43±	x		ir.	18	3568	1		
	A141—713	95.26	x		ir.	18	3579	11		
	A141—714	120.06	x		ir.	18	3590	20		
	A141—715	130.52	x		ir.	19	3637	17		
	A141—716	130.60	x		ir.	19	3640	8		
	A141—717	90±	x		ir.	19	3667	650Ex.E.		
	A141—E1	.....				2	283	E. of 38		
	A141—E2	.....				2	267	E. of 25		
Long Island Railroad Company	.....	Land and improvements not used by a railroad company for purposes of transportation—								
	NT141—51	Concrete block building								
		229	x	210	ir.	1	6	1Ex.E.		
	NT141—62.1	Gas station, lumber yard, etc.								
		645	x		ir.	1	72	1Ex.E.		
	NT141—76	Signboard								
		122	x	630	ir.	1	65	1Ex.E.		
	NT141—77	Metal building								
		1323	x		ir.	1	68	1		
	NT141—107.1	Concrete platform shelter and sidings								
		90	x		ir.	2	214	68		
	NT141—207.2	Signboard								
		84	x		ir.	15	2735	14		
	NT141—380.1	Cement plant, etc.								
		922	x		ir.	45	10329	1Ex.E.		
	NT141—390	Signboards								
		1272	x	266	ir.	47	10759	1		
	NT141—462	Express building and office								
		67	x		ir.	59	15537	7		
	.....	Improvements not used by a railroad company for purpurposes of transportation located on lots as follows:								
	NT141—49.2	Concrete slab				40	9375	210		
	NT141—58	Side track				1	18	5Ex.E.		
	NT141—60	Signboard				1	44	27		
	NT141—63	Diner and fence				1	37	1Ex.E.		
	NT141—66	Side track, platform, quonset hut				1	70	6Ex.E.		

* Partial exemption.

Owner or Occupant	Sub-identification	Size of Lot	Section	Block	Lot	Identification Number	Value of Real Estate Unimproved	Value of Real Estate With Improvements Thereon
Long Island Railroad Co.—(Cont.)	NT141—67	Quonset hut, platform, etc.	1	71	9Ex.E.			
	NT141—95	Pipes	2	312	17Ex.E.			
	NT141—101.1	Building and platform	2	239	139Ex.E.			
	NT141—107.1	Building and coal hopper	2	214	68			
	NT141—111.1	Signboard	2	183	104			
	NT141—111.3	Signboard	2	183	8			
	NT141—127	Produce stand	8	1231	1			
	NT141—128	Shoeshine stand and signboards	8	1294	1			
	NT141—129	Signboards	8	1341	30			
	NT141—132	Signboard	8	1313	129			
	NT141—135	Signboards	13	2431	57			
	NT141—152	Signboard	8	1212	71			
	NT141—154	Signboards	8	1229	50			
	NT141—173	Signboard	13	2467	1Ex.E.			
	NT141—174	Signboards	15	2891	1			
	NT141—176	Signboards	15	2885	50			
	NT141—178	Signboard	16	3101	9Ex.E.			
	NT141—180	Signboard	16	3103	8			
	NT141—181	Signboard	16	3104	8Ex.E			
	NT141—185	Signboard	16	3166	8			
	NT141—186A	Signboards	17	3234	5			
	NT141—187	Signboard	17	3234	34			
	NT141—190	Signboard	17	3291	90			
	NT141—195	Stores over tracks	17	3337	38			
	NT141—205	Crane and bridges, side tracks	14	2649	63			
	NT141—207.1	Signboard	15	2747	12			
	NT141—209.1	Diner and signboard	19	3608	25			
	NT141—215.1	Paving	20	3886	450Ex.E.			
	NT141—215.3	Fences	20	3886	138			
	NT141—216	Side track and sign	20	3886	340Ex.E.			
	NT141—221	Tunnel, pipe crossing, fences	14	2611	326			
	NT141—229.1	Fences	18	3393	58			
	NT141—231	Sheds, signboard, fences	9	1536	85			
	NT141—232.2	Signboard	9	1578	1			
	NT141—233	Signboard	9	1600	1			
	NT141—234	Signboard	9	1026	1			
	NT141—258	Buildings and coal yard	10	1833	1Ex.E.			
	NT141—304.1	Signboard	25	5060	36			
	NT141—305	Newsstand and signboard	25	5037	5			
	NT141—307.1	Newsstand	25	5019	2			
	NT141—315.2	Signboard	26	5335	27			
	NT141—317.1	Diner, taxi office, signboards	26	5322	1			
	NT141—317.2	Side tracks and signboards	26	5323	1			
	NT141—318.1	Taxi office	26	5325	39			
	NT141—319.1	Signboards	29	6202	55			
	NT141—321.1	Lumber warehouse	29	6290	9			
	NT141—350.3	Signboard	40	9258	54			
	NT141—50.4	Garage and signboards	40	9262	1803			
	NT141—351	Diner, bus stand and signs	40	9329	1			
	NT141—360	Signboards	40	9272	6			
	NT141—363	Signboards	40	9281	3			
	NT141—364.1	Signboards	40	9338	1			
	NT141—366.1	Signboard	44	9989	70Ex.E.			
	NT141—366.2	Signboards	44	9989	95Ex.E.			
	NT141—367.1	Signboards	44	9998	52			
	NT141—370.1	Signboards	44	10098	1			
	NT141—370.2	Signboards	44	10094	41			
	NT141—371	Signboard	44	10103	1			
	NT141—372	Signboards	44	10104	35			
	NT141—373	Signboards	44	10106	30			
	NT141—374	Signboards and floodlights	45	10152	58			
	NT141—380.2	Signboards	45	10353	208			
	NT141—384	Signboards	48	10817	67			
	NT141—386	Signboard	48	10834	30			
	NT141—387	Dog runway	48	10835	20			
	NT141—389	Signboards	49	11083	10			
	NT141—391	Signboards	47	10771	1			
	NT141—392	Signboards	47	10789	1			
	NT141—394.1	Buildings and signboards	44	10109	107			
	NT141—394.2	Ramp and platform	44	10109	105			
	NT141—395	Sheds	44	10115	91	NT141	*662,000	*725,700
	NT141—396	Elevator and signboard	44	10125	6			
	NT141—410.1	Taxi stand	55	13043	14			
	NT141—415.2	Track and signboard	45	10343	5			
	NT141—416	Track	45	10304	7			
	NT141—417	Taxi stand	53	12406	328			
	NT141—420	Signboard	54	12700	7			
	NT141—421	Signboards	55	13003	75			
	NT141—422	Signboard	55	13034	4			
	NT141—467	Signboards	1	100	2			
	NT141—469	Signboards	1	111	1			
	NT141—708	Concrete platform	18	3511	20			
	NT141—709	Fence	18	3542	24			
	NT141—710	Signboards and fence	19	3725	31Ex.E.			
	NT141—711	Signboard	18	3557	1			
	NT141—714	Signboard and platform	18	3590	20			
	NT141—715	Signboards	19	3637	17			
	NT141—716	Signboards	19	3640	8			
		Easements for retaining walls, etc., on:						
Long Island Railroad Company	AA141—E307	.....	25	5019	E. of 66			
	AA141—E308.01	.....	25	5021	E. of 8			
	AA141—E308.07	.....	25	5021	E. of 21			
	AA141—E308.08	.....	25	5021	E. of 23			
	AA141—E308.09	.....	25	5021	E. of 25			
	AA141—E308.10	.....	25	5021	E. of 31			
	AA141—E308.11	.....	25	5021	E. of 35			
	AA141—E308.12	.....	25	5021	E. of 37			
	AA141—E308.13	.....	25	5021	E. of 39			
	AA141—E308.14	.....	25	5021	E. of 42			
	AA141—E308.15	.....	25	5021	E. of 44			
	AA141—E308.16	.....	25	5021	E. of 45			
	AA141—E308.17	.....	25	5021	E. of 47			
	AA141—E308.18	.....	25	5021	E. of 48			
	AA141—E308.19	.....	25	5021	E. of 9			
	AA141—E309.01	.....	25	5023	E. of 1			
	AA141—E309.02	.....	25	5023	E. of 7			
	AA141—E309.04	.....	25	5023	E. of 16			
	AA141—E309.05	.....	25	5023	E. of 18			
	AA141—E309.09	.....	25	5023	E. of 30			
	AA141—E309.10	.....	25	5023	E. of 35			
	AA141—E309.11	.....	25	5023	E. of 39			
	AA141—E309.13	.....	25	5023	E. of 45			
	AA141—E309.14	.....	25	5023	E. of 47			
	AA141—E309.15	.....	25	5023	E. of 51			

* Partial exemption.

Owner or Occupant	Sub-Identification	Size of Lot	Section	Block	Lot	Identification Number	Value of Real Estate Unimproved	Value of Real Estate With Improvements Thereon
Long Island Railroad Company—(Cont.)	AA141—E309.16	.....	25	5023 E. of	53			
	AA141—E310.01	.....	25	5025 E. of	1			
	AA141—E310.02	.....	25	5025 E. of	8			
	AA141—E310.03	.....	25	5025 E. of	13			
	AA141—E310.04	.....	25	5025 E. of	15			
	AA141—E310.05	.....	25	5025 E. of	17			
	AA141—E310.06	.....	25	5025 E. of	18			
	AA141—E310.07	.....	25	5025 E. of	20			
	AA141—E310.08	.....	25	5025 E. of	21			
	AA141—E310.09	.....	25	5025 E. of	22			
	AA141—E310.10	.....	25	5025 E. of	24			
	AA141—E310.11	.....	25	5025 E. of	25			
	AA141—E310.12	.....	25	5025 E. of	26	AA141	*4,860	*4,860
	AA141—E310.13	.....	25	5025 E. of	28			
	AA141—E310.14	.....	25	5025 E. of	133			
	AA141—E310.15	.....	25	5025 E. of	34			
	AA141—E310.16	.....	25	5025 E. of	36			
	AA141—E310.17	.....	25	5025 E. of	37			
	AA141—E310.18	.....	25	5025 E. of	39			
	AA141—E310.19	.....	25	5025 E. of	40			
	AA141—E310.20	.....	25	5025 E. of	42			
	AA141—E310.21	.....	25	5025 E. of	44			
	AA141—E310.22	.....	25	5025 E. of	50			
	AA141—E310.29	.....	25	5025 E. of	64			
	AA141—E310.30	.....	25	5025 E. of	66			
	AA141—E310.31	.....	25	5025 E. of	68			
	AA141—E310.32	.....	25	5025 E. of	70			
	AA141—E311.01	.....	25	5027 E. of	61			
	AA141—E311.02	.....	25	5027 E. of	13			
	AA141—E311.03	.....	25	5027 E. of	30			
	AA141—E311.04	.....	25	5027 E. of	32			
	AA141—E311.05	.....	25	5027 E. of	34			
	AA141—E311.06	.....	25	5027 E. of	36			
	AA141—E311.07	.....	25	5027 E. of	40			
	AA141—E311.08	.....	25	5027 E. of	42			
	AA141—E311.10	.....	25	5027 E. of	44			
	AA141—E311.11	.....	25	5027 E. of	46			
	AA141—E311.12	.....	25	5027 E. of	48			
	AA141—E311.13	.....	25	5027 E. of	50			
	AA141—E312.01	.....	25	5029 E. of	4			
	AA141—E312.02	.....	25	5029 E. of	6			
	AA141—E312.03	.....	25	5029 E. of	10			
	AA141—E312.06	.....	25	5029 E. of	37			
	AA141—E312.04	.....	25	5029 E. of	13			
	AA141—E312.05	.....	25	5029 E. of	30			
	AA141—E314.01	.....	25	5058 E. of	17			
	AA141—E314.02	.....	25	5058 E. of	28			
	AA141—E314.03	.....	25	5058 E. of	29			
	AA141—E314.04	.....	25	5058 E. of	30			
	AA141—E314.05	.....	25	5058 E. of	32			
	AA141—E314.06	.....	25	5058 E. of	37			
	.....	Railroad Bridges, Tracks, Electric Equipment, etc., at:						
	B141—111	Laurel Hill blvd. (43d st.)						
	B141—112	Gosman ave. (48th st.)						
	B141—125 A	Woodside ave. (pt. not S.F.)						
	B141—132 A	Queens blvd. (pt.)						
	B141—135 A	Fisk ave. (69th st.) (pt. not S.F.)						
	B141—150 A	First st. (54th st.)						
	B141—151 A	Fourth st. (57th st.)						
	B141—154 A	Eighth st. (61st st.) (pt. not S.F.)						
	B141—172 A	Maurice ave. (51st ave.)						
	B141—176 A	Woodhaven blvd. (pt. not S.F.)						
	B141—180 A	Penelope ave. (63d drive)						
	B141—185	Yellowstone ave. (pt. not S.F.)						
	B141—203 A	Grand ave.						
	B141—230 A	Queens blvd. (pt.)						
	B141—235 A	Way ave.						
	B141—236 A	104th st. (Sycamore ave.)						
	B141—237 A	Central ave.						
	B141—304 A	Lawrence st.						
	B141—315 B	162d st.						
	B141—318 B	(Cross Island blvd.) Francis Lewis blvd.						
	B141—353 A	Ridgewood ave. (89th ave.)						
	B141—360 A	Hillside ave.						
	B141—365 A	Van Wyck blvd. (pt.)						
	B141—366 B	Sutphin rd. (blvd.)						
	B141—373 B	163d st. (New York ave.) (pt.)						
	B141—380 A	183d st. (Hamilton ave.) (pt. not S.F.)						
	B141—380 B	Farmers ave. (Hollis ave.) (pt. not S.F.)						
	B141—380 C	Liberty ave. (pt.)				B141	.....	*1,246,700
	B141—380 D	Liberty ave. (South st.) (pt. not S.F.)						
	B141—384 A	195th st.						
	B141—387 A	Francis Lewis blvd.						
	B141—389 A	Hempstead ave. (Jamaica Plank rd.) (pt. not S.F.)						
	B141—391 A	Springfield blvd. (Creed ave.) (pt. not S.F.)						
	B141—392 A	Madison ave. (222d st.)						
	B141—394 A	Liberty ave. (part)						
	B141—394 B	Water st. (Tuckerton)						
	B141—395 A	South rd. (part)						
	B141—416 A	Linden blvd.						
	B141—417	Baisley blvd. (pt. not S.F.)						
	B141—419 A	Farmers blvd. (part)						
	B141—420 A	Merrick blvd. (part)						
	B141—712 A	Seneca ave.						
	B141—713 A	Forest ave.						
	B141—427 A	Brookville blvd.						
	B141—430 A	Hook Creek blvd.						
	B141—426	North Conduit ave.						
	B141—429	Francis Lewis blvd. (part)						
	B141—398	109th ave.—Pacific st.						
	B141—403 B	New York blvd.						
	B141—406 A	Baisley blvd. (part)						
City of New York (Borough President)	.....	Highway Bridges across Long Island Railroad on:						
	BB141—49.09	Highway Bridge extending Woodhaven blvd.—as widened—across Atlantic ave. and across— 8991 260						
	BB141— 59 A	Vernon ave.						
	BB141— 60 A	Jackson and East aves.						
	BB141— 62 A	Van Alst ave.						
	BB141— 62 B	Thompson ave.						
	BB141— 65	51st ave.—3d st.—O. G. Foot						
	BB141— 67	Hunterspoint ave						
	BB141— 97 B	Queens blvd.						

* Partial exemption

Owner or Occupant	Sub-Identification	Size of Lot	Section	Block	Lot	Identification Number	Value of Real Estate Unimproved	Value of Real Estate With Improvements Thereon
City of New York (Borough President)—(Cont.)—	BB141—101	Honeywell ave.						
	BB141—107	Harold ave.						
	BB141—128 A	Woodside ave.						
	BB141—129 A	Rowan ave.						
	BB141—130 A	Hyatt ave.						
	BB141—173 A	Grand st.						
	BB141—176	Remsen ave.						
	BB141—185	67th ave. (O. G. Foot)						
	BB141—192 A	Union turnpike						
	BB141—193 A	Quentin ave. (st.)						
	BB141—194 A	Onslow ave. (place)						
	BB141—195 A	Lefferts ave. (blvd.)						
	BB141—207 A	Fresh Pond rd.						
	BB141—208 A	Metropolitan ave.						
	BB141—232 A	Hampton st. (91st pl.)						
	BB141—233	Card pl.						
	BB141—307 A	Union ave.						
	BB141—308 A	Bowne st.						
	BB141—300 A	Parsons ave.						
	BB141—310 A	Percy st.						
	BB141—311 A	Central ave.						
	BB141—312 A	Wilson ave.						
	BB141—313 A	Borerum ave. (150th st.)						
	BB141—314 A	Murray st.						
	BB141—319 A	Bell ave.						
	BB141—324	Douglaston blvd.						
	BB141—551 A	Myrtle ave.						
	BB141— 87 A	Greenpoint Ave. Viaduct						
	BB141—206 A	60th st. (Collins ave.)				BB141	.....	2,000,000
	BB141—207 B	Elliot ave.						
	BB141—212	Dry Harbor rd. (Weisse ave.)						
	BB141—214	Woodhaven blvd.						
	BB141—217	Forest Park rd.						
	BB141—217 A	Park Lane South						
	BB141—174	Lewis ave. (55th ave.) (O. G. Foot)						
	BB141—247 B	Roosevelt ave.						
	BB141—317	167th st (Ormond) (O. G. Foot)						
	BB141—319 B	Corp. Kennedy st.						
	BB141—321	216th st. (4th st.) (O. G. Foot)						
	BB141—321 A	221st st.						
	BB141—551 B	Interboro pkway.						
	BB141—552	Forest Park dr.						
The Long Island Railroad Company	D141—E63	Easements for railroad purposes on:	1	37	E. of 7	D141	*3,800	*8,300
	D141—E208		15	2770	E. of 1			
	D141—E307		25	5010	E. of 195			
	.....	Tracks on leased land:						
	E141—2		47	10807	65	E141	.....	*462,700
	E141—3		47	10807	50			
	E141—1		47	10809	29			
The Long Island Railroad Co., south of Redfern ave.	.....	500± x 124± ir.	59	15503	5	K141—1	*30,000	*164,100
The Long Island Railroad Co., south of Redfern ave.	.....	871.06± x 120.90 ir.	59	15529	54	K141—2	*7,500	*7,600
State of New York (Public Serv. Comm.)			Sec.	Block	Lot			
	N141—49.1		39	8993	176			
	N141—49.2		30	8993	177			
	N141—E430.1		55	13265	E. of 1			
	N141—452.1	3± x 46.76 ir.	60	15786	109			
	N141—561		39	9042	19			
	N141—E561.4		39	9042	E. of 18	N141	22,325	46,000
	N141—627.1	13.57 x 170.14 ir.	Wd. 5	563	201			
	N141—628.1	60.36 x 174.46 ir.	5	552	36			
	N141—656.1	10.17 x 322.12 ir.	5	546	37			
	N141—657.1	11.50 x 88.27 ir.	5	545	56			
	N141—658.1	125.41 x 73 ir.	5	548	1			
	N141—658.2	18.61 x 99.01 ir.	5	547	85			
City of New York (Borough President).		Highway easements and highway improvements thereon; including highway improvements on property indicated by Ident. No. R141:	Ward					
	P141—E1		60	15709	E. of 35			
	P141—E2		60	15707	E. of 7			
	P141—E4		60	15754	E. of 14			
	P141—E6		60	15758	E. or 38			
	P141—E7		60	15765	E. of 23			
	P141—E8.1		60	15788	E. of 2			
	P141—E8.2		60	15786	E. of 75			
	P141—E9		61	15950	E. of 55			
	P141—E10		61	15845	E. of 44			
	P141—E11		61	15847	E. of 75			
	P141—E12		61	15848	E. of 36			
	P141—E13		61	15849	E. of 1			
	P141—E14		61	15850	E. of 16			
	P141—E15		61	15851	E. of 48			
	P141—E16		61	15852	E. of 73			
	P141—E18		61	15853	E. of 60			
	P141—E18.1		61	15855	E. of 90			
	P141—E19		61	15857	E. of 75			
	P141—E20		61	15891	E. of 30			
	P141—E21		61	15897	E. of 36			
	P141—E22		61	15900	E. of 4			
	P141—E23		61	15901	E. of 5			
	P141—E24.2		61	15908	E. of 5			
	P141—E25		61	15909	E. of 7			
	P141—E26		61	15910	E. of 9			
	P141—E27		61	15913	E. of 38			
	P141—E28		61	15918	E. of 18			
	P141—E29		61	15917	E. of 18	P141	495,515	1,300,000
	P141—E30		5	534	E. of 41			
	P141—E31		5	536	E. of 39			
	P141—E32		5	537	E. of 44			
	P141—E33		5	541	E. of 13			
	P141—E34		5	542	E. of 13			
	P141—E35		5	543	E. of 13			
	P141—E36		5	547	E. of 25			
	P141—E37		5	545	E. of 28			
	P141—E38		5	546	E. of 54			
	P141—E39		5	563	E. of 70			
	P141—E40		5	552	E. of 5			
	P141—E41		5	557	E. of 80			
	P141—E42		5	559	E. of 15			
	P141—E43		5	572	E. of 15			

* Partial exemption.

Exempt Property

Owner or Occupant	Identification Sub-cation	Size of Lot	Section	Block	Lot	Identification Number	Value of Real Estate Unimproved	Value of Real Estate With Improvements Thereon
City of New York (Borough President)—(Cont.)—			Ward					
	P141—E44		5	574	E. of 9			
	P141—E45		5	575	E. of 7			
	P141—E46		5	576	E. of 97			
	P141—E47		5	577	E. of 1			
	P141—E48		5	579	E. of 18			
	P141—E49		5	580	E. of 16			
	P141—E50		5	581	E. of 11			
	P141—[illegible]		5	582	E. of 15			
	P141—E52		5	583	E. of 11			
	P141—E53		5	584	E. of 19			
	P141—E54		5	585	E. of 20			
	P141—E55		5	586	E. of 25			
	P141—E56		5	587	E. of 5			
	P141—E57		5	588	E. of 9			
	P141—E58		5	591	E. of 9			
	P141—E59		5	592	E. of 50			
	P141—E60		5	596	E. of 70			
	P141—E61		5	597	E. of 14			
	P141—E62		5	598	E. of 100			
	P141—E62.1		5	598	E. of 110			
	P141—E63		5	563	E. of 70			
	P141—E64		5	562	E. of 138			
	P141—E65		5	563	E. of 70			
	P141—E66		5	545	E. of 28			
	P141—E67		5	547	E. of 25			
	P141—E68		5	547	E. of 25			
	P141—E69		5	543	E. of 12			
	P141—E70		5	542	E. of 12			
	P141—E71		61	15918	E. of 20			
	P141—E72		61	15917	E. of 20			
	P141—E73		61	15901	E. of 5			
	P141—E74		61	15900	E. of 4			
	P141—E75		61	15897	E. of 36			
	P141—E76		61	15891	E. of 30			
	P141—E77		61	15891	E. of 55			
	P141—E78		61	15891	E. of 30			
	P141—E79		61	15857	E. of 75			
	P141—E80		61	15857	E. of 75			
	P141—E81		61	15853	E. of 60			
	P141—E81.1		61	15855	E. of 90			
	P141—E82		61	15853	E. of 60			
	P141—E82.1		61	15855	E. of 90			
	P141—E83		61	15853	E. of 60			
	P141—E86		61	15853	E. of 106			
	P141—E87		61	15852	E. of 73			
	P141—E88		61	15852	E. of 73			
	P141—E89		61	15852	E. of 73			
	P141—E90		61	15851	E. of 48			
	P141—E91		61	15851	E. of 48			
	P141—E92		61	15850	E. of 16			
	P141—E93		61	15850	E. of 16			
	P141—E94		61	15849	E. of 1			
	P141—E95		61	15849	E. of 1			
	P141—E96		61	15848	E. of 36			
	P141—E97		61	15848	E. of 36			
	P141—E98		61	15847	E. of 75			
	P141—E99		61	15847	E. of 75			
	P141—E100		61	15845	E. of 44			
	P141—E101		61	15845	E. of 44			
	P141—E102		61	15845	E. of 44			
	P141—E103		61	15845	E. of 44			
	P141—E104		61	15845	E. of 44			
	P141—E105		61	15950	E. of 55			
	P141—E106		61	15950	E. of 55			
	P141—E107.1		60	15788	E of 2			
	P141—E107.2		60	15786	E. of 75			
	P141—E108		60	15786	E. of 75			
	P141—E109		60	15758	E. of 38			
	P141—E110		60	15754	E. of 14			
	P141—E112		60	15709	E. of 35			
	P141—E113		61	15891	E. of 9			
	P141—E114		5	587	E. of 1			
	P141—E24.1		61	15907	E. of 81			
The Long Island Railroad Co.		Track and structures across:						
	S141—49	Elderts lane (widened part)						
	S141—T	Elderts lane)part formerly S.F.)						
	S141—49 A	Rockaway blvd.						
	S141—49 B	Woodhaven blvd.						
	S141—56 A	Vernon ave. (pt.)						
	S141—63 A	11th st. (East ave.)						
	S141—64	Third st. (51st st.)						
	S141—76 A	Borden ave.						
	S141—87 A	Greenpoint ave.						
	S141—111 A	Laurel Hill ave.						
	S141—128 A	Woodside ave.						
	S141—173	Grand st. (pt. not S.F.)						
	S141—197 A	Washington ave. (43d st.)						
	S141—202 A	Grussy place (Flushing ave.)						
	S141—204 A	Flushing ave.						
	S141—206 A	60th st. (Collins ave.)						
	S141—207 A	Fresh Pond rd. (pt.)						
	S141—213 A	88th st. (Van Dine)						
	S141—215 A	Trotting Course lane on: Sec. 20, Bl. 3886, Lot 420						
	S141—217 A	Park Lane South				S141	.....	*99,700
	S141—218 A	Milton st. and Flushing ave. (pt.)						
	S141—219	55th st. (Furman ave.)						
	S141—220	54th st. (Garrison ave.)						
	S141—228 A	Woodward ave. (part)						
	S141—232 A	91st pl. (Hampton st.) (5th st.)						
	S141—310 A	Percy st. (147th st.)						
	S141—311 A	140th st. (Ziegler ave.) (Central)						
	S141—312 A	149th pl. (Wilson ave.)						
	S141—313 A	150th ave. (Boerum ave.)						
	S141—314 A	Murray st.						
	S141—321 A	221st st.						
	S141—324 A	240th st. (Prospect)						
	S141—393 B	Lawrence st.						
	S141—709	Cooper ave.						
		Sub and Superstructures:						
	T141—376.1	12.98 x 55.14	lr.	45	10156	115		
	T141—373.1	9.38 x	lr.	44	10106	119		
	T141—373.2	140.11 x	lr.	44	10106	120		
	T141—374	15 x 210	lr.	45	10152	163		
	T141—416.1	6 x 798.91	lr.	45	10304	45		

* Partial exemption.

Exempt Property

Owner or Occupant	Sub-Identification	Size of Lot	Section	Block	Lot	Identification Number	Value of Real Estate Unimproved	Value of Real Estate With Improvements Thereon
The Long Island Railroad Co — (Cont.)	T141—415.2	38.50 x 1117.39 ir.	45	10315	100			
	T141—415.3	44.97 x 453.31 ir.	45	10315	103			
	T141—417.1	1051.63 x 43.23 ir.	53	12106	326			
	T141—418.1	32.42 x 766.50 ir.	53	12452	38			
	T141—418.2	13.06 x 448.35 ir.	53	12452	148			
	T141—419.1	12.07 x 1023.81 ir.	53	12458	382			
	T141—419.2	15 x 758.99 ir	53	12458	400			
	T141—E419.4	.....	53	12458 E. of	25			
	T141—E419.8	.....	53	12458 E. of	27			
	T141—419.6	43.88 x 159.78 ir.	53	12458	126			
	T141—410.7	29.29 x 186.25 ir.	53	12458	122			
	T141—419.5	93.22 x 31.16 ir.	53	12458	172			
	T141—420.1	30.01 x 1341.48 ir.	54	12700	5			
	T141—420.2	29.34 x 730.37 ir.	54	12700	10			
	T141—E420.3	20.79 x 697.46	54	12700 E. of	74			
	T141—421.1	30.01 x 1252.59 ir	55	13003	74			
	T141—E421.6	.....	55	13003 E. of	80			
	T141—E421.3	.....	55	13003 E. of	160			
	T141—423.1	1.61 x 202 ir.	55	13134	90			
	T141—424.1	26.32 x 156.18 ir.	55	13135	5			
	T141—425.1	35.55 x 333.64 ir.	55	13143	21			
	T141—425.3	24.60 x 1017.06 ir.	55	13143	23			
	T141—425.2	51.64 x 248.07 ir.	55	13143	64	T141	*208,000	*579,000
	T141—E425.6	.....	55	13143 E. of	85			
	T141—E429.1	.....	55	13264 E. of	2			
	T141—E429.2	.....	55	13264 E. of	18			
	T141—E430.2	.....	55	13261 E. of	13			
	T141—E430.3	.....	55	13265 E. of	16			
	T141—E426	.....	55	13197 E. of	1			
	T141—378.1	414.70 x 23.21 ir.	45	10219	135			
	T141—378.2	28.08 x 100.08	45	10219	164			
	T141—378.3	24.85 x 100.09	45	10219	165			
	T141—378.4	28.08 x 100.09 ir.	45	10219	212			
	T141—378.5	28.08 x 100.08	45	10219	213			
	T141—378.6	23.04 x 146.56 ir.	45	10219	450			
	T141—E319.1	. ..	29	6227 E. of	305			
	T141—E319.2	.. ..	29	6227 E. of	299			
	T141—E321	. .. .	29	6200 E. of	6			
	T141—319	10.07 x 580.27 ir	29	6227	323			
	T141—411.1	116.76 x 21.92 ir.	55	13062	97			
	T141—411.2	20 x 444.35 ir.	55	13062	33			
	T141—426.1	875.44 x 99.44 ir.	55	13193	115			
	T141—426.2	113.83 x 22.99 ir.	55	13193	193			
	T141—426.3	162.63 x 28 ir.	55	13193	140			
	T141—E426.5	.....	55	13071 E. of	73			
	T141—412	450 x 25 ir.	55	13086	28			
	T141—464.1	6.45 x 38.75 ir	50	15520	3			
	T141—426.4	Improvements in Prospect ct.						
		Land and improvements not used by a railroad company for purposes of transportation—						
	NTT141—462.1	Express building and office				NTT141	*3,400	*3,600
		246 x 262 ir.	59	15537	26			
		Improvements not used by a railroad company for purposes of transportation located on lots as follows:						
	NTT141—416.1	Siding	45	10304	45			
	NTT141—421.1	Signboard	55	13003	74			
		"Rockaway Lines"						
N. Y. C. Transit Authority (IND Div.)		Foundations, roadbed, sub and superstructures on:						
	TA141—E181	....	16	3104 E of	8			
	TA141—181.1	45.93 x ir.	16	3104	14			
	TA141—181.2	324.36 x ir.	16	3104	130			
	TA141—E184	.....	16	3155 E. of	9			
	TA141—259	302.58 x ir.	16	3152	6			
	TA141—260	282.23 x ir.	16	3151	8			
	TA141—260 A	White Pot rd.						
	TA141—261	140 x ir.	16	3150	78			
	TA141—261 A	Yellowstone ave.						
	TA141—264	200 x ir.	17	3180	6			
	TA141—265	200 x ir.	17	3179	6			
	TA141—265 A	Metropolitan ave.						
	TA141—216.1	105.87 x 403.91 ir.	20	3886	750			
	TA141—215.1	60± x ir.	20	3886	095			
	TA141—215.2	251.76 x ir.	20	3886	440			
	TA141—215.4	104.19 x ir.	20	3880	38Ex.E.			
	TA141—E215	.....	20	3886	E. of 450			
	TA141—214.1	15.07 x ir.	20	3857	37			
	TA141—550	125± x ir.	20	3880	91Ex.E.			
	TA141—550 A	Ruth pl. (Trotting Course lane)						
	TA141—551	143.14 x 1238.73 ir.	20	3907	1025Ex.E.			
	TA141—551 A	Myrtle ave.						
	TA141—552	182.18 x ir.	20	3907	990			
	TA141—552 A	Park Lane South						
			Ward					
	TA141—556.1	53.80 x ir.	39	8892	4			
	TA141—556	75.40 x ir.	40	9177	70			
	TA141—556 A	Jamaica ave.						
	TA141—558	90.48 x ir.	40	9286	82			
	TA141—559	90 x ir.	40	9291	56			
	TA141—560	90± x 720±	40	9306	82			
	TA141—E560.2	.....	40	9306 E. of	100			
	TA141—E560.1	.....	40	9306 E. of	10			
	TA141—561.3	54± x ir.	39	9042	1			
	TA141—561.4	164.92 x ir.	39	9042	18Ex.E.			
	TA141—561	240.73 x ir.	39	9043	82			
	TA141—561	91± x ir.	39	9045	137			
	TA141—564	60 x ir.	39	9075	12			
	TA141—565	60 x ir	39	9106	70			
	TA141—560	60 x ir.	39	9122	80			
	TA141—566 A	Liberty ave.						
	TA141—567	60.32 x 363.76 ir	39	9171	59			
	TA141—567 A	Rockaway blvd						
	TA141—568	69.74 x ir.	39	9173	110			
	TA141—571	Irregular	50	11490	103			
	TA141—572	60 x 220± ir.	50	11490	102			
	TA141—572.1	24± x 102± ir.	50	11490	104			
	TA141—572	75± x 800 ir.	50	11501	60			
	TA141—572.2	24 x 244.50 ir.	50	11501	211			
	TA141—572.3	23 x ir.	50	11501	65			
	TA141—573	74.97± x ir.	50	11519	76			
	TA141—573.1	36.49 x ir.	50	11519	75			
	TA141—573.2	23 x 221.40 ir.	50	11519	131			
	TA141—573 A	Centerville st						
	TA141—574	90 x ir.	50	11520	151			
	TA141—574.1	38.53 x ir.	50	11520	152			

* Partial exemption.

Owner or Occupant	Sub-identification	Size of Lot	Section	Block	Lot	Identification Number	Value of Real Estate Unimproved	Value of Real Estate With Improvements Thereon
N. Y. C. Transit Authority (Ind. Div.)—(Cont.)	TA141—575	75.37 x ir.	50	11536	1			
	TA141—575.1	Irregular	50	11536	80			
	TA141—575.3	18.86 x ir.	50	11536	61			
	TA141—575.2	67.51 x ir.	50	11536	74			
	TA141—575.02	31.43 x ir.	50	11536	109			
	TA141—575 A	Church st. (135th dr.)						
	TA141—576	75± x ir.	50	11536	76			
	TA141—577	63.69 x ir.	50	11562	1			
	TA141—577.1	46.13 x ir.	50	11562	4			
	TA141—577.2	13.04 x ir.	50	11562	206			
	TA141—577 A	N. Conduit ave.						
	TA141—583	78.23 x ir.	50	11583	20			
	TA141—E583.10	.....	50	11583	E. of 60			
	TA141—583 A	Sunrise highway						
	TA141—E583.12	.....	50	11583	E. of 150			
	TA141—563 B	S. Conduit ave.						
	TA141—E583.14	.....	50	11585	E. of 14			
	TA141—E583.21	.....	50	11583	E. of 89			
	TA141—583 C	Sunrise highway						
	TA141—E583.23	.....	50	11583	E. of 125			
	TA141—563 D	S. Conduit ave.						
	TA141—583.1	72.78 x ir.	50	11585	16			
	TA141—584	95.92± x ir.	56	14147	14			
	TA141—585	425± x ir.	56	14172	10			
	TA141—586	202.62 x ir.	56	14182	17			
	TA141—589	117.4 x ir.	58	14234	306			
	TA141—594	60 x ir.	58	14241	900			
			Ward					
	TA141—627	92.43 x ir.	5	563	70Ex.E.			
	TA141—627.1	41.56 x 36.61 ir.	5	552	139Ex.E.			
	TA141—628	60 x ir.	5	552	5Ex.E.			
	TA141—628 A	Beach 85th st.						
	TA141—629	60 x ir.	5	557	80Ex.E.			
	TA141—630	60 x ir.	5	559	16Ex.E.			
	TA141—630 A	Beach 67th st.						
	TA141—631	00 x ir.	5	572	15Ex.E.			
	TA141—632	73.42± x ir.	5	574	9Ex.E.			
	TA141—633	82.97 x ir.	5	575	7Ex.E.			
	TA141—634	60 x ir.	5	576	97Ex.E.			
	TA141—635	60 x ir.	5	577	1Ex E.			
	TA141—636	60 x ir.	5	579	13Ex.E.			
	TA141—637	60 x ir.	5	560	15Ex.E.			
	TA141—638	60 x ir.	5	581	11Ex.E.			
	TA141—639	60 x ir.	5	582	15Ex.E.			
	TA141—443B	Beach 47th st.						
	TA141—640	60 x ir.	5	583	15Ex.E.			
	TA141—641	60 x ir.	5	584	19Ex.E.			
	TA141—642	00 x ir.	5	566	25Ex.E.			
	TA141—643	60 x ir.	5	586	25Ex.E.			
	TA141—644	200.34 x ir.	5	587	5Ex.E.			
	TA141—645	52 x ir.	5	588	9Ex.E.			
	TA141—646	52 x ir.	5	591	9Ex.E.			
	TA141—647	52 x ir.	5	592	50Ex.E.			
	TA141—648	60 x ir.	5	596	70Ex.E.			
	TA141—650	60 x ir.	5	597	14Ex.E.			
	TA141—655	226.80± x ir.	5	598	100Ex E.			
	TA141—655.1	Irregular	5	598	400			
	TA141—656	60 x ir.	5	546	34Ex.E.			
	TA141—657	60 x ir.	5	545	26Ex.E.			
	TA141—658	60 x ir.	5	547	25Ex.E.			
	TA141—659	60 x ir.	5	547	25Ex.E.			
	TA141—660	60 x ir.	5	542	12Ex.E.			
	TA141—661	60 x ir.	5	541	12Ex.E.			
	TA141—662	60 x ir.	5	537	44Ex.E.			
	TA141—683	60 x ir.	5	535	39Ex.E.			
	TA141—664	60 x ir.	5	534	41Ex.E.			
	TA141—665	60 x ir.	61	15917	18Ex.E.			
	TA141—665.1	60 x ir.	61	15917	20Ex.E.			
	TA141—665 A	Pt. Beach 68th st.						
	TA141—666	70.84 x ir.	01	15918	18Ex.E.			
	TA141—667	60 x ir.	61	15913	38Ex.E.			
	TA141—668	60 x ir.	61	15910	9Ex.E.			
	TA141—669	60 x ir.	61	15909	7Ex.E.			
	TA141—670.1	60 x ir.	61	15907	81Ex.E.			
	TA141—670.2	60 x ir.	61	15908	5Ex.E.			
	TA141—673	60 x ir.	5	385	5Ex.E.			
	TA141—674	150.05 x ir.	5	384	4Ex.E.			
	TA141—678	100.30 x ir.	5	380	36Ex.E.	TA141	3,184,875	28,300,000
	TA141—678 A	Rockaway Beach blvd.						
	TA141—443.1	60 x ir.	61	15891	30Ex.E.			
	TA141—443.2	50.02 x 24.93 ir.	61	15891	55Ex.E.			
	TA141—443.4	Irregular	61	15857	75Ex.E.			
	TA141—443.5	Irregular	01	15853	60Ex.E.			
	TA141—443.7	89.09 x ir.	61	15852	73Ex.E.			
	TA141—443.8		61	15855	90Ex E			
	TA141—444	89.09 x ir.	61	15851	46Ex.E.			
	TA141—445	89.09 x ir.	61	15850	16Ex.E.			
	TA141—447	Irregular	01	15848	36Ex.E.			
	TA141—448	Irregular	61	15647	75Ex.E.			
	TA141—449	99 x ir.	61	15845	44Ex.E.			
	TA141—450	99 x ir.	61	15950	55Ex.E.			
	TA141—452.1	Irregular	60	15765	23Ex.E.			
	TA141—452.2	50 x ir.	60	15788	2Ex E.			
	TA141—452.3	47 x ir.	60	15786	75Ex.E			
	TA141—452 A	Far Rockaway blvd						
	TA141—453	149± x ir.	60	15758	38Ex E.			
	TA141—453 A	Oceancrest blvd. (pt.)						
	TA141—454	50 x ir.	60	15754	14ExE.			
	TA141—455 A	Cornaga ave.						
	TA141—456	75 x ir.	60	15707	7Ex.E.			
	TA141—456	70± x ir.	60	15709	35Ex.E.			
N. Y. C. Transit Authority (IND Div.).	.....	Substation on	61	15851	45	TA141—S1	4,075	804,000
N. Y. C. Transit Authority (IND Div.).	.....	Substation on	60	15758	43	TA141—S2	8,000	714,000
N. Y. C. Transit Authority (IND Div.).	.....	Substation on	Sec. 58	14254	1631	TA141—S3	4,200	1,256,400
N. Y. C. Transit Authority (IND Div.).	.....	Substation on	50	11520	5	TA141—S4	4,800	724,200
		"Rockaway Lines"						
N. Y. C. Transit Authority (IND Div.).	.....	Foundations, roadbed, sub and superstructures on:						
	TAJ141—505 A	4955± x ir.	58	15100	150			
	TAJ141—605	816 x ir.	58	15100	175			
	TAJ141—608 A	4406± x ir.	58	15100	200			
	TAJ141—618	692± x ir.	56	15100	210	TAJ141	15,250	16,000,000
	TAJ141—618 A	3521± x ir.	56	15100	250			
	TAJ141—625	848± x ir.	58	15100	275			
	TAJ141—626 A	5304± x ir.	58	15100	300			

Exempt Property

Owner or Occupant	Sub-Identification	Size of Lot	Section	Block	Lot	Identification Number	Value of Real Estate Unimproved	Value of Real Estate With Improvements Thereon
		"Rockaway Lines"						
State of New York	.....	Foundations, roadbed, sub and superstructures on:						
	TAT141—561.2	85.51 x tr.	39	9042	50			
	TAT141—561.3	37.50± x tr.	39	9043	80			
	TAT141—561.4	22 x tr.	39	9045	100			
	TAT141—572.3	31.39 x 552.28 tr.	50	11501	215			
	TAT141—572.4	25 x 720.10±	50	11501	300			
	TAT141—573.01	23.4 x tr.	50	11519	135			
	TAT141—573.02	24.06 x tr.	50	11519	175			
	TAT141—573.2	16.49 x tr.	50	11519	119			
	TAT141—574.2	30.42 x 376.15 tr.	50	11520	25			
	TAT141—575.1	70.98 x tr.	50	11536	25			
	TAT141—575.1	70.98 x tr.	50	11536	41			
	TAT141—575.01	25.14 x tr.	50	11536	100			
	TAT141—575.2	38.53 x tr.	50	11536	63			
	TAT141—575.02	164.30 x tr.	50	11536	111			
	TAT141—577.01	Irregular	50	11562	3			
	TAT141—577.1	229.77± x tr.	50	11562	5			
	TAT141—577.2	142.68 x tr.	50	11562	205			
	TAT141—577.02	Irregular	50	11562	208			
	TAT141—583.2	92.22 x 39.54 tr.	50	11585	18			
	TAT141—584.1	10 x 749.11 tr.	58	14147	9			
	TAT141—584.2	15.21 x 568.09 tr.	58	14147	30			
			Ward					
	TAT141—627.2	13 x 92.43 tr.	5	563	106			
	TAT141—628.2	19.34 x 145.45 tr.	5	552	4			
	TAT141—629.1	6 x 14.13	5	537	84			
	TAT141—629.2	4.75 x 22 tr.	5	557	24			
	TAT141—E630.1	.....	5	559	E. of 65			
	TAT141—E630.2	.....	5	559	E. of 14			
	TAT141—631.1	9.83 x 226.75 tr.	5	572	14			
	TAT141—631.2	14.08 x 89.59 tr.	5	572	122			
	TAT141—632.1	12.96 x 195.10	5	574	10			
	TAT141—634.1	4.22 x 8.4 tr.	5	576	124			
	TAT141—637.1	4.55 x 16.82 tr.	5	580	91			
	TAT141—637.2	3.05 x 9.04 tr.	5	580	14			
	TAT141—638.1	3.05 x 14.90	5	581	65			
	TAT141—638.2	3.05 x 9.90 tr.	5	581	10			
	TAT141—639.1	9.05 x 200.08	5	582	14			
	TAT141—639.2	12.95 x 54.56 tr.	5	582	72			
	TAT141—640.1	12.95 x 59.97 tr.	5	583	70			
	TAT141—640.2	6.28 x 10	5	583	75			
	TAT141—640.3	5.45 x 16	5	583	74			
	TAT141—642.1	13.29 x 51.04 tr.	5	585	23			
	TAT141—642.2	292 x 8.81	5	585	19			
	TAT141—643.1	3.62 x 25.76 tr.	5	586	24			
	TAT141—E643.2	.....	5	586	E. of 80			
	TAT141—645.1	7.90 x 333.28	5	588	8			
	TAT141—646.1	8 x 204.34 tr.	5	591	8			
	TAT141—647.1	9.06 x 429 tr.	5	592	29			
	TAT141—647.2	17.15 x 429.23 tr.	5	592	76			
	TAT141—648.1	29.64 x 331.31 tr.	5	596	50			
	TAT141—648.2	9.08 x 192.21 tr.	5	596	60			
	TAT141—848 A	Beach 108th st. (pt.)				TAT141	125,130	700,000
	TAT141—650.1	33.3 x 200.10 tr.	5	597	13			
	TAT141—655 A	Beach 109th st. (pt.)						
	TAT141—655.1	29.01 x 135.09 tr.	5	598	94			
	TAT141—E660.1	.....	5	542	E. of 15			
	TAT141—E661.1	.....	5	541	E. of 15			
	TAT141—E661.2	.....	5	541	E. of 15			
	TAT141—662.1	4.27 x 21.72 tr.	5	537	92			
	TAT141—662.2	3.55 x 29.14 tr.	5	537	48			
	TAT141—663.1	3.69 x 14.82	5	535	84			
	TAT141—663.2	4.60 x 8.10 tr.	5	535	43			
	TAT141—E664.1	.....	5	534	E. of 77			
	TAT141—E664.2	.....	5	554	E. of 45			
	TAT141—665.1	19.76 x 223.96 tr.	61	15917	14			
	TAT141—666.3	9.17 x 20 tr.	61	15918	85			
	TAT141—667.1	9.16 x 100.51 tr.	61	15913	37			
	TAT141—E668.1	.....	61	15910	E. of 7			
	TAT141—669.1	5 x 16	61	15909	6			
	TAT141—669.2	5.15 x 10.17 tr.	61	15909	65			
	TAT141—670.1	5 x 17.67	61	15908	162			
	TAT141—E670.2	.....	61	15908	E. of 4			
	TAT141—E670.3	.....	61	15908	E. of 70			
	TAT141—E670.4	.....	61	15907	E. of 59			
	TAT141—678.1	10.09 x tr.	61	15897	18			
	TAT141—443.1	204.94 x 24.93 tr.	61	15897	57			
	TAT141—452.2	9.06 x 242.18 tr.	60	15786	94			
	TAT141—452.3	30.34 x 287.56 tr.	60	15786	77			
	TAT141—452.4	74.68 x 28.71 tr.	60	15786	72			
	TAT141—452.B	Beach 25th st.						
	TAT141—452.5	23.72 x 132.42 tr.	60	15765	21			
	TAT141—453.1	121.05 x 450.38 tr.	60	15758	41			
	TAT141—454.1	22.87 x 69.22 tr.	60	15754	30			
	TAT141—454 B	Gipson st.						
	TAT141—455.1	27.05 x 282.82±	60	15754	13			
	TAT141—456.1	17.99 x 98.71 tr.	60	15707	6			
	TAT141—457 A	Grassmere ter. (pt.)						
	TAT141—458.1	14.35 x1139.23 tr.	60	15709	25			
	TAT141—4910 A	Atlantic ave.	Sec. 39					
Long Island Railroad	.....	331 x tr.	40	9375	150			
City of New York (Board of Estimate)	.....	Tracks lengthwise in 55th ave., and across 2d and 5th sts.				*US141	*31,100	*112,000
	151 M	Tracks across Vernon blvd. near 54th ave.				151	.....	26,900
			Ward 5	598 E. of 110				
State of New York (Pub. Ber. Comm.)	.....	.....				A211—E5	1,850	1,850
City of New York (Borough President)	.....	Highway bridges across N. Y. Connecting Railroad at:						
	AA340—4 A	69th st. (Juniper ave.)						
	AA340—5 A	69th pl. and 63d ave. (Firth and Marion aves.)						
	AA340—17 A	Caldwell ave. (Johnson ave.)						
	AA340—25 A	57th ave. (Nassau ave.)						
	AA340—26 A	Grand ave. (Orand st.)						
	AA340—32 A	45th ave. (Laurel Hill ave.)				AA340	.....	1,080,000
	AA340—34 A	44th ave. (Metz. ave.)						
	AA340—35 A	43d ave. (Prospect ave.)						
	AA340—36 A	Woodside ave.						
	AA340—37 A	41st ave. (Fairbanks ave.)						
	AA340—38 A	Roosevelt ave.						
	AA340—39 A	37th ave. and Broadway (Polk and Broadway)						
	.....	Sewers, sub and superstructures, pipes, culverts, basins, easements, etc.:						
	380—1	30.14 x tr.	51	11873	60			
	380—2	21.25 x tr.	51	11873	105			

* Partial exemption.

Exempt Property

Owner or Occupant	Sub-Identification	Size of Lot	Section	Block	Lot	Identification Number	Value of Real Estate Unimproved	Value of Real Estate With Improvements Thereon
City of New York (Borough President) —(Cont.)	380—3	85 x 161	25	5105	2			
	380—E 5	.....	22	4364 E. of	71			
	380—E 6	.....	11	2018 E. of	300			
	380—E 10	.....	12	2266 E. of	79			
	380—E 11	.....	12	2267 E. of	136			
	380—E 12	.....	12	2268 E. of	13			
	380—E 13	.....	12	2269 E. of	2			
	380—E 14	.....	16	3101 E. of	9			
	380—E 15	.....	12	2269 E. of	20			
	380—E 16	.....	52	12162 E. of	32			
	380—E 17	.....	29	6185 E. of	37			
	380—E 18	.....	1	65 E. of	1			
	380—E 18.1	.....	45	10259 E. of	1			
	380—E 18.2	.....	45	10259 E. of	1			
	380—E 19	.....	1	65 E. of	1			
	380—E 19.1	.....	45	10261 E. of	1			
	380—E 19.2	.....	45	10261 E. of	1			
	380—E 19.3	.....	45	10261 E. of	1			
	380—E 20	.....	1	65 E. of	1			
	380—E 21	.....	1	65 E. of	1			
	380—E 22	.....	45	10335 E. of	32			
	380—E 23	.....	45	10336 E. of	12			
	380—E 24	.....	45	10336 E. of	170			
	380—E 24.1	.....	45	10336 E. of	12			
	380—E 25	.....	45	10251 E. of	42			
	380—E 26	.....	45	10251 E. of	45			
	380—E 27	.....	45	10251 E. of	46			
	380—E 28	.....	45	10251 E. of	50			
	380—E 29	.....	14	2567 E. of	150			
	380—E 34	.....	15	2857 E. of	36			
	380—E 35.1	.....	23	4531 E. of	395			
	380—E 35.2	.....	23	4531 E. of	398			
	380—E 36	.....	36	8198 E. of	179			
	380—E 37	.....	21	4007 E. of	30			
	380—E 38	.....	21	4010 E. of	25			
	380—E 39	.....	22	4234 E. of	1	380	46,850	95,903,700
	380—E 40	.....	22	4234 E. of	3			
	380—E 41	.....	22	4234 E. of	29			
	380—E 42	.....	22	4235 E. of	1			
	380—E 43	.....	22	4235 E. of	10			
	380—E 44	.....	22	4235 E. of	15			
	380—E 45	.....	22	4252 E. of	65			
	380—E 47	.....	22	4256 E. of	160			
	380—E 48	.....	22	4256 E. of	176			
	380—E 49	.....	22	4257 E. of	143			
	380—E 50	.....	22	4257 E. of	144			
	380—E 51	.....	22	4274 E. of	58			
	380—E 52	.....	22	4275 E. of	1			
	380—E 53	.....	22	4275 E. of	36			
	380—E 54	.....	22	4291 E. of	20			
	380—E 56	.....	22	4292 E. of	125			
	380—E 57	.....	22	4292 E. of	127			
	380—E 58	.....	22	4292 E. of	131			
	380—E 59	.....	22	4301 E. of	55			
	380—E 60	.....	22	4301 E. of	103			
	380—E 61	.....	22	4302 E. of	1			
	380—E 62	.....	22	4331 E. of	1			
	380—E 63	.....	22	4331 E. of	21			
	380—E 64	.....	22	4331 E. of	75			
	380—E 65	.....	22	4332 E. of	1			
	380—E 68	.....	24	4754 E. of	1			
	380—E 69	.....	31	6713 E. of	41			
	380—E 70	.....	12	2149 E. of	1			
	380—E 71	.....	56	13296 E. of	14			
	380—E 72	.....	32	7117 E. of	4			
	380—E 73	.....	32	7117 E. of	6			
	380—E 74	.....	61	15977 E. of	1			
	380—E 75	.....	61	15977 E. of	50			
	380—E 76	.....	31	7021 E. of	1			
	380—E 77	.....	11	1918 E. of	100			
	380—E 78	.....	30	6493 E. of	3			
	380—E 79	.....	32	7125 E. of	3			
	380—E 80	.....	32	7149 E. of	1			
	380—A	Pump House opposite foot of Bayswater ave., near Norton dr.		201	1			
	380—A	Sewage pumping station in sub-surface of Nameoke ave., adjacent to:	59	15536	22			
City of New York (Traffic)	.....	Traffic Signals and Parking Meters—Sub and superstructures, wires, cables and appurtenances in streets and public places				381	.....	10,077,000
City of New York (Dept. of Water Supply, Gas & Electricity)	.....	Street Lighting System—Lampposts, foundations, standard and parkway poles, brackets, fire alarm brackets, luminaires, fire alarm luminaires, lamp fixtures, time switches and relays, and group control equipment.....				383	.....	20,787,000
City of New York (Dept. of Water Supply, Gas & Electricity)	..	Water Supply System—Sub and superstructures in streets and outside of streets, in public places, public waters and on easements comprising: Mains, hydrants and appurtenances, City Tunnel No. 2 (Catskill) including shafts and control equipment, Brooklyn-Ridgewood Supply Conduit						
	399—1.1	215.49 x 388±	tr.	89	9128	70		
	399—1.3	81.38 x	tr.	89	9136	180		
	399—1.4	21.05 x	tr.	89	9136	208		
	399—1.5	50.21 x	tr.	89	9136	225		
	399—1.7	70.03 x 1110.59	tr.	50	11339	16		
	399—1.8	960.04 x	tr.	50	11339	15		
	399—1.10	128.10 x 396±	tr.	50	11342	18		
	399—1.11	183.62 x	tr.	50	11343	66		
	399—1.12	1045.28 x	tr.	50	11361	1		
	399—1.13	1850± x	tr.	50	11361	62		
	399—1.14	74.28 x	tr.	60	11361	90		
	399—1.15	75.23 x 24.96	tr.	50	11361	100		
	399—1.16	23.99 x	tr.	50	11362	1		
	399—1.17	443.07 x	tr.	50	11362	16		
	399—1.18	254.03 x	tr.	50	11382	23		
	399—2.1	135± x	tr.	50	11361	58		
	399—2.2	80.20 x 85.20	tr.	50	11382	55		
	399—2.3	21.18 x	tr.	50	11394	80		
	399—2.4	875± x	tr.	50	11394	80		
	399—2.5	133.90 x	tr.	50	11395	1		
	399—2.6	203.29 x 466.47	tr.	50	11396	2		
	399—2.7	189.92 x	tr.	50	11396	180		
	399—2.8	668.64 x	tr.	50	11397	60		

Exempt Property

Owner or Occupant	Sub-Identification	Size of Lot		Section	Block	Lot	Identification Number	Value of Real Estate Unimproved	Value of Real Estate With Improvements Thereon
City of New York (Dept. of Water Supply, Gas & Electricity—(Cont.)	399—2.9	Irregular		50	11399	35			
	399—2.10	329.32 x	tr.	50	11402	3			
	399—2.11	879± x	tr.	50	11423	1			
	399—2.12	650± x	tr.	50	11423	10			
	399—3.1	76.50 x	tr.	50	11408	25			
	399—3.2	434.84 x 498.75	tr.	50	11424	15			
	399—3.3	110.93 x 402.53	tr.	50	11421	100			
	699—3.6	148.02 x	tr.	50	11544	68			
	699—4.1	217.61 x 91.46	tr.	50	11572	80			
	399—5.1	1067.19 x 108.42	tr.	50	11572	102			
	399—5.2	106.27 x 161.86	tr.	50	11583	105			
	399—5.6	181.08 x 62.95	tr.	50	11583	115			
	399—6.1	214.32 x	tr	50	11583	89Ex.E.			
	399—6 2	237.53 x	tr	50	11583	125Ex.E.			
	399—7.1	485± x	tr.	50	11583	60Ex.E.			
	399—7 2	181 80 x	tr	50	11583	150Ex.E.			
	399—7.3	82.59 x 65.97	tr.	58	14260	44			
	399—7.4	763.03± x	tr.	61	11831	50			
	399—7.5	740.18 x	tr.	51	11831	103			
	399—7.6	195.58 x 109.80	tr.	58	14260	45			
	399—7.8	1046.44 x	tr.	61	11835	140			
	399—7.9	717.51 x	tr.	51	11835	200			
	399—8.1	62.06 x 463±	tr.	51	11835	110			
	399—8.2	464.56± x	tr.	51	11835	250			
	399—8.3	81.50 x	tr.	61	11848	40			
	399—8.4	75.57 x	tr.	61	11846	90			
	399—8.5	69.23 x	tr.	61	11891	35			
	399—9.1	434.06± x 90.55	tr.	50	11572	1	399	3,480,300	54,568,900
	399—9.2	1131.82 x	tr.	50	11572	10			
	399—9.3	160.50 x	tr.	51	11848	70			
	399—9.4	847.46 x	tr.	61	11870	50			
	399—9.5	158.51 x	tr.	61	11870	100			
	399—9.6	70.08 x 506.03	tr.	51	11871	1			
	399—9.7	101.80 x	tr.	51	11871	10			
	399—9.8	111.09 x 187.37	tr.	61	11873	1			
	399—9.9	48.50 x 196±	tr.	61	11873	76			
	399—9.10	507.40 x	tr.	61	11891	40			
	399—9.11	121.69 x 428.80	tr.	61	11891	50			
	399—10.1	186.68 x	tr.	51	11860	52			
	399—10.2	204± x 223.77	tr.	61	11872	16			
	199—10.3	67.46 x	tr.	61	11873	15			
	399—10.4	71.43 x	tr.	51	11876	110			
	399—10.5	421.43 x	tr.	61	11874	1			
	399—10.6	50.70 x	tr.	51	11875	2			
	399—10.7	106.89 x	tr.	51	11875	30			
	399—10.8	488.31 x	tr.	51	11877	1			
	399—10.9	468.31 x	tr.	61	11877	10			
	399—10.10	186.80 x 44.04	tr.	51	11878	84			
	399—10.11	447.25 x	tr.	51	11879	1			
	399—10.12	99.11 x	tr.	51	11879	65			
	899—10.13	44.44 x	tr.	52	12092	52			
	899—10.14	45.65 x	tr.	52	12093	72			
	399—10.16	92.25 x	tr.	52	12094	77			
	399—10.18	990.98 x	tr.	52	12094	50			
	399—10.17	53.19 x 45.82	tr.	52	12096	38			
	399—10.18	66.51 x	tr.	52	12007	1			
	899—10.19	92.26 x	tr.	52	12007	21			
	399—10.20	12.86 x	tr.	52	12008	88			
	399—10.23	61.66 x	tr.	52	12100	1			
	399—10.24	210.03 x	tr.	52	12100	21			
	399—10.25	139.86 x 964.60	tr.	62	12117	50			
	399—10.28	61.12 x 958.86	tr.	52	12117	50			
	899—11.1	1898 x	tr.	52	12118	1			
	399—11.2	648.68 x	tr.	52	12122	90			
	399—11.3	682,87 x	tr.	62	12122	100			
	399—11.4	1747.02 x	tr.	52	12139	1			
	399—11.5	1785.86 x	tr.	52	12139	40			
	399—12.1	864.64 x	tr.	52	12319	1			
	399—13.1	1223.91 x 349.87	tr.	53	12598	1			
	399—14.1	Irregular		50	13006	1			
	399—14.3	84.92 x	tr.	56	18628	62			
	399—16.1	Irregular		55	13096	1			
	399—15.2	264.37 x3602.83	tr.	55	13107	1Ex.E.			
	399—18 1	142.92 x 545.79	tr.	55	13264	18Ex.E			
	399—19.1	Irregular		55	13265	16Ex.E.			
	399—19.2	....	...	55	13265	13Ex.E.			
	399—20.1	90± x 340±	tr.	50	18266	50			
	399—21.1	50.81 x 1856.49	tr.	50	13203	100			
	399—21.2	61.64 x 1840.77	tr.	55	13281	100			
	399—22.1	351.51 x	tr.	51	11873	52			
	399—22.2	402.70 x	tr.	61	11878	85			
	399—25.1	240.28 x 1064.71	tr.	55	13264	2Ex.E.			
	399—26.1	125.03 x	tr.	55	13265	1Ex.E.			
	399—30.1	335.91 x	tr	55	13266	39			
	399—31	55 x 95		27	5580	140			
	399—32	Pumping station on		34	7720	100			
	399—E 1	.....		2	312	E. of 17			
	399—E 2	.....		1	65	E. of 1			
	399—E 3	.....		Wd. 5	543	E. of 12			
City of New York (Dept. of Public Works)—		Waterway bridges—							
	450 A	Queensboro bridge from Queens-Manhattan boundary line to Bridge Plaza, crossing Vernon blvd., 21st st., 22d st., 23d st., and on Blocks 484, 465, 427, 426, 421. Ramp approach from Queensboro Bridge to Thomson ave., crossing 21st st., 22d st., Bridge Plaza South, 22d st., again to 21st st., 23d st., 24th st., Crescent st., 27th st., Hunter st., Jackson ave., into Dutch Kills st., Double Roadway, and on Blocks 427, 426, 428, 429, 430, 431, 432, 270, 457, 267 and Ramp in 13th st., continuing to upper roadway to Manhattan		2	270	E. of 1			
	450—E 1	.....		2	270	E. of 2	450	15,450	60,616,000
	450—E 2	.....		2	270	E. of 22			
	450—E 3	.....		1	65	E. of 1			
	450—E 4	.....							
	450 B	Greenpoint ave. across Newtown Creek.....							
	450 E	Grand st. across Newtown Creek.....							
	450 F	Borden ave. across Dutch Kills Creek.....							
	450 G	Hunterspoint ave. across Dutch Kills Creek.....							
	450 H	Little Neck across Alley Creek.....							
	450 I	Cross Bay blvd. across North Channel.....							
	450 J	Cross Bay blvd. across Pumpkin Patch.....							
	450 K	Flushing (Northern blvd.) across Flushing River.....							
	450 N	Hook Creek Bridge across Hook Creek.....							
	450 O	Roosevelt ave. across Flushing River.....							
	450 P	Nollins ave. across Shell Bank Basin.....							

Exempt Property

Owner or Occupant	Sub-Identification	Size of Lot	Section	Block	Lot	Identification Number	Value of Real Estate Unimproved	Value of Real Estate With Improvements Thereon
City of New York (Dept. of Public Works—(Cont.)	450 Q	Hawtree Basin Bridge across Hawtree Basin						
	450 R	Whitestone pkway. across Flushing River						
	450 T	Welfare Island Bridge in 36th ave., west from Vernon blvd. to borough line	2	270	E. of 2			
	450—E 5		2	270	E. of 22			
	450—E 6		2	270	E. of 22			
	450—E 8		3	457	E. of 150			
	450—E 8		3	457	E. of 157			
	450—E 9							
	450 S	Pulaski Bridge crossing Newtown Creek, south on 11th st. from Jackson ave., crossing 50th ave., Midtown Tunnel Plaza (Bl. 39, Lot 2), Borden ave., 53d ave. to Borough Line and on Bl. 62, Lot 1, Block 39, Lot 62, Bl. 65, Lot 51, including land easement of Block 65, Lot E. of 1						
City of New York (Borough President)	476 D	Bridges across: Jackson Mill Creek				476	.....	17,000
	476 E	Highway bridges across: Long Island Railroad, Forest Park						
	476 F	Long Island Railroad, Forest Park, N.Y.B. & M.B.Br.						
	476 G	Myrtle ave., Forest Park						
	476 H	Highway bridge over abandoned Whitestone Branch, Long Island Railroad at: Cross Island blvd. and 14th rd. (17th st. and Haggerty lane)						
City of New York (Borough President)	.....	Highway bridges across P. T. & T. R. R. st:						
	DD511—14	Hunters Point ave.				DD511	.....	1,500,000
	DD511—15	Thompson ave.						
	DD511—16.1	Queens blvd.						
	DD511—16.2	Honeywell st. (35th st.)						
	DD511—10.8	Harold ave (39th st.)						
N. Y. C. Transit Authority (IRT Div.).	.....	Rapid Transit structures and appurtenances in public streets and places constructed under extension certificates, formerly assessed as Special Franchise to IRT Co. as follows:				532	.....	30,000
	.....	Track structure on Queensboro Bridge approach at Ely ave. (23d st.) and tracks on bridge to borough line. 50 x 100	9	1477	45	F532—2	20,000	400,000
N. Y. C. Transit Authority (IRT Div.), 89-11 Roosevelt ave.	.....							
City of New York (Borough President)	.....	Comfort stations: Liberty and Rockaway aves.				539	.....	35,000
	539 A	Bridge plaza						
	539 C							
United States Treasury Department	693 A	Two 8-inch steel conduits under and diagonally across Rockaway Beach blvd., 320 feet west of Marginal rd.				693	.....	600
United States of America (Army Post Office)	.....	Tracks across 43d st. (Laurel Hill ave.)				A697	.....	1,500
United States of America	.....	12-inch and 5-inch steam pipes on timber trestle across 43d st., 428 feet south of Northern blvd.				A697—B	.....	1,000
U. S. Army	.....	Bridge over and across 36th st., 65 feet north of 35th ave.				A697—D	.....	10,000
City of New York (Board of Estimate)	749 D	Buildings in bed of Atlantic ave., Section 40 (Atlantic ave. Proceeding)						
	749 E	Buildings in bed of Linden blvd., Section 50 (Linden blvd. Proceeding)						
	749 G	Buildings in bed of 164th pl., Section 45 (164th pl. Proceeding)						
	749 H	Buildings in bed of South rd., Section 45 (South rd. Proceeding)						
	749 I	Buildings in bed of 93d ave., Section 46 (93d ave. Proceeding)						
	749 J	Buildings in bed of 120th ave. and 141st st., Section 52 (120th ave. and 141st st. Proceeding)						
	749 K	Buildings in bed of Brinkerhoff ave., Section 52 (Brinkerhoff ave. Proceeding)						
	749 L	Buildings in bed of Union Hall st., Section 52 (Union Hall st. Proceeding)						
	749 N	Buildings in bed of Elkhorn st., Section 58 (Elkhorn st. Proceeding)				749	.....	50,000
	749 O	Building in bed of Arverne blvd., Ward 5 (Arverne blvd. Proceeding)						
	749 P	Buildings in bed of 140th st., Section 52 (140th st. Proceeding)						
	749 Q	Buildings in bed of Baisley blvd., Section 52 (Baisley blvd. Proceeding)						
	749 S	Building in bed of 107th ave., Section 45 (opening of 107th ave. Proceeding)						
	749 U	Buildings in beds of streets, Section 16 (opening of Juniper blvd. Proceeding)						
	749 W	Buildings in bed of street, Section 28 (widening of Willets Pt. blvd. Proceeding)						
	749 X	Buildings in bed of street, Section 27 (opening and extending of Utopia pkway. Proceeding)						
	749 Y	Building—part—in bed of street, Section 52 (opening of Inwood st. Proceeding)						
	749 Z	Building (part) in bed of street, Section 58 (Horstman Estates filed map dated April 6, 1928)						
	749 AA	Building (part) in bed of street, Section 24 (Murray st., Willets Pt. blvd., Clintonville st., etc., Proceeding)						
	749 BB	Building in bed of street, Sections 35 and 47 (Winchester blvd. Proceeding)						
	749 CC	Buildings in bed of streets, Sections 15 and 16 (Midtown Highway Extension Proceedings)						
	749 DD	Buildings in bed of streets, Section 4 (widening of Astoria blvd., Main ave., etc., Proceeding)						
	749 GG	Buildings in bed of streets, Section 45 (opening and extension of 173d st. Proceeding)						
	749 MM	Building (pt.) in bed of street, Sec. 23 (widening of 10th ave., W. of 154th st.)						
	749 NN	Building (pt.) in bed of street, Sec. 53 (opening and extending of 126th ave. Proceeding)						
	749 PP	Buildings in bed of streets, Secs. 29 and 33, Clearview Expressway Proceeding						
	749 QQ	Buildings in bed of street, Section 46 (opening of 94th ave. Proceeding)						
	749 RR	Buildings in bed of street, Section 36 (opening of 40th ave. Proceeding)						
City of New York (Board of Estimate)	.....	Buildings in street, Section 20—opening of Sybella st.				749 SS	.....	2,500
City of New York (Board of Estimate)	.....	Buildings in street, Section 23 (widening of 127th and 128th aves.)				749 TT	.....	700
N. Y. C. Transit Auth. (BMT Div.)	.....	Foundations, roadbed, sub and superstructures:						
	793—E 1	Astoria and Corona Route	3	477	E. of 49			
	793—E 2		19	3725	E. of 31			
	793—E 2.1		19	3725	E. of 30	793	22,600	6,371,900
	793—E 3.1		18	3542	E. of 50			
	793—E 5		18	3542	E. of 57			
	793—E 3 2		18	3542	E. of 53			

Exempt Property

Owner or Occupant	Sub-Identification	Size of Lot	Section	Block	Lot	Identification Number	Value of Real Estate Unimproved	Value of Real Estate With Improvements Thereon
N. Y. C. Transit Authority (BMT Div.),	.....	Foundations, roadbed, sub and superstructures: Astoria and Corona Line:						
	913—E 2	.....	1	17 E. of	20			
	913—E 3	.....	1	17 E. of	1			
	913—E 4	.....	1	17 E. of	35			
	913—E 5	.....	1	17 E. of	21			
	913—E 6	.....	1	17 E. of	38			
	913—E 8	.....	1	18 E. of	5			
	913—E 9	.....	1	41 E. of	11			
	913—E 11	.....	1	71 E. of	1			
	913—E 15	.....	2	239 E. of	1	913	476,850	31,919,000
	913—E 16	.....	2	239 E. of	196			
	913—E 17	.....	2	270 E. of	1			
	913—E 18	.....	2	270 E. of	2			
	913—E 19	.....	2	270 E. of	13			
	913—E 20	.....	2	270 E. of	37			
	913—E 21	.....	2	270 E. of	22			
	913—E 22	.....	2	270 E. of	40			
	913—E 23	.....	2	239 E. of	130			
	913—E 24	.....	2	239 E. of	186			
	913—E 25	.....	2	239 E. of	190			
	913—E 26	.....	2	239 E. of	135			
	913—E 27.1	.....	10	1833 E. of	1			
	913—E 28	.....	1	17 E. of	28			
	913—E 29	.....	1	72 E. of	80			
	913—2	40 x 100	1	17	19			
	913—11	195.75 x lr.	11	2016	1000			
	913—E 12	.....	1	72 E. of	1			
	913—E 13	.....	1	72 E. of	255			
	913—12	262 x 743.46 lr.	11	2018	350			
	913—E 27.2	.....	10	1833 E. of	102			
N. Y. C. Transit Authority (IRT Div.), 28-22 Jackson ave.	.....	00 x 125	2	264	15	B913—1	17,600	746,500
N. Y. C. Transit Authority (IRT Div.), 57-10 Roosevelt ave.	.....	75 x 118.31 lr.	8	1328	33	B913—2	16,000	1,478,000
N. Y. C. Transit Authority (IRT Div.), 135-15 Roosevelt ave.	.....	100 x 100	25	4973	56	B913—3	29,000	1,524,000
N. Y. C. Transit Authority (IRT Div.), Roosevelt ave.	.....	Substation building and equipment on.....	11	2018	1500	W913—1	.....	204,000
City of New York (Park Department), Roosevelt ave.	.....	Pedestrian bridge on.....	11	2016	300	W913—2	.....	30,000
			11	2018	1000			
			11	2018	1500			
City of New York (Borough President)	.....	Bridges (for L. I. Motor pkway.) across:						
	B917—10 A	North Hempstead turnpike				B917	.....	310,000
	B917—10 B	73d ave.						
	B917—7 A	Hollis Court blvd.						
	B917—1 A	Springfield blvd.						
	B917—12 A	Francis Lewis blvd.						
	B917—13 A	Bell blvd.						
American Society for the Prevention of Cruelty to Animals	.....	Drinking fountains in streets and public places, Sections 1 to 58, inclusive, and Ward 5.....				973	.....	1,000
City of New York (Fire Dept.).....	.....	Underground conduit and cable, aerial cable and wires and appurtenances and fire alarm boxes, Sections 1 to 60, inclusive, and Ward 5				1308	.....	2,407,500
N. Y. C. Transit Authority (IND Div.)	.....	Independent Subway System: Sub and superstructures, right of way in streets and outside of streets and under rivers.						
		Route 107—Crosstown Line						
	1456—E 1	.....	1	13 E. of	1			
	1456—E-2	.....	1	30 E. of	1			
		Route 108—Queens Boulevard Line						
	1456—E 4	.....	4	676 E. of	35			
	1456—E 4.1	.....	4	676 E. of	40			
	1456—E 4.2	.....	4	676 E. of	46			
	1456—E 6	.....	4	676 E. of	55			
	1456—E 7	.....	4	677 E. of	35			
	1456—E 8	.....	8	1284 E. of	4			
	1456—E 9	.....	8	1284 E. of	70			
	1456—E 10	.....	8	1284 E. of	71	1456	1,052,405	109,293,600
	1456—E 23	.....	12	2274 E. of	2			
	1456—E 25	.....	43	9831 E. of	50			
	1456—E 27	.....	43	9835 E. of	3			
	1456—E 28	.....	43	9835 E. of	16			
	1456—E 29	.....	43	9835 E. of	18			
	1456—E 30	.....	43	9835 E. of	61			
	1456—E 31	.....	43	9844 E. of	1			
	1456—E 32	.....	9	1547 E. of	1			
	1456—E 33	.....	9	1547 E. of	16			
	1456—E 34	.....	9	1545 E. of	32			
	1456—E 35	.....	9	1546 E. of	25			
	1456—E 39	.....	9	1549 E. of	1			
	1456—E 40	.....	9	1549 E. of	12			
	1456—E 41	.....	9	1549 E. of	16			
	1456—E 42	.....	9	1549 E. of	20			
	1456—E 43	.....	9	1549 E. of	25			
	1456—E 44	.....	9	1549 E. of	55			
	1456—E 45	.....	9	1549 E. of	56			
	1456—E 46	.....	9	1549 E. of	57			
	1456—E 47	.....	11	1842 E. of	1			
	1456—E 48	.....	11	1842 E. of	97			
	1456—E 49	.....	39	9123 E. of	79			
	1456—E 50	.....	39	9124 E. of	85			
	1456—E 51	(60th st. tunnel—Rte. 125)	2	264 E. of	1			
	1456—E 52	.....	2	264 E. of	14			
	1456—E 53	.....	2	265 E. of	13			
	1456—E 54	.....	2	265 E. of	22			
	1456—E 55	.....	2	266 E. of	20			
	1456—E 56	.....	2	266 E. of	21			
	1456—E 57	.....	8	420 E. of	18			
	1456—E 58	.....	3	432 E. of	21			
	1456—E 59	.....	3	432 E. of	25			
	1456—E 60	.....	3	432 E. of	29			
	1456—E 60.1	.....	3	432 E. of	20			
	1456—E 61	Hillside ave.	43	9829 E. of	37			
	1456—E 62	Hillside ave.	43	9829 E. of	41			
	1456—E 63	Jamaica Yard Connection	12	2270 E. of	41			
	1456—E 64	Hillside ave.	42	9625 E. of	54			
	1456—E64.1	.....	42	9625 E. of	65			
	1456—E 65	.....	39	9173 E. of	100			
	1456—E 66	.....	39	9169 E. of	10			
	1456—E 67	.....	39	9169 E. of	13			
	1456—E 68	.....	2	268 E. of	22			

Exempt Property

Owner or Occupant	Sub-Identification	Size of Lot	Section	Block	Lot	Identification Number	Value of Real Estate Unimproved	Value of Real Estate With Improvements Thereon
		Jamaica Yard						
N. Y. C. Transit Authority (Ind. Div.)—(Cont.)	1456—1	196.18 x ir.	12	2280	2300			
		Fulton St. Extension—Route 110—Boro Line to Lefferts Ave.						
	1456—2	52 87 x 185 59 ir		9123	35			
	1456—3	90 59 x 100 66		9124	80	1501	1,000	1,000
		Rockaway Lines Connection						
	1456—4	184 30 x 192 83 ir	39	9169	14			
		Easements for street use, Douglaston blvd.:						
City of New York (Borough President)	.....		36	8102	E. of 13			
	1501—E1	..	36	8099	E of 2			
	1501—E2	.....				1573	27,600	27,600
		Bridges and easements for Union turnpike:						
City of New York (Borough President)	.....	.....	17	3334	E. of 151			
	1573—E1	.....	17	3335	E. of 23			
	1573—E2	.....	20	3886	E. of 38			
	1573—E3	. .	20	3886	E. of 340			
	1573—E4	.....	20	3880	E. of 91			
	1573—E5	.....						
		Bridges and easements at Grand Central pkway:						
City of New York (Park Dept.)	.....	.....	20	3907	E. of 1400	1574	17,500	17,500
	1574—E1	.....	20	3907	E. of 1025			
	1574—E2	.....	11	2018	E. of 300			
	1574—E3	.....	11	2018	E. of 300			
	1574—E4	.....				1585	3,100	3,100
	1574 A	Bridge across Northern blvd.						
	1574 B	Bridge across Roosevelt ave.						
	1574 C	Undercrossing, L I R. R. Co.						
	1585—E1	.....	55	13197	E. of 44	A1604—2	5,200	209,600
City of New York (Park Dept.)	.....	40 x 115	40	9380	95			
N. Y. C. Transit Authority (BMT Div.), 8717—120th st.								
Triborough Bridge and Tunnel Authority	1605 A	Queens Midtown Tunnel—sub and superstructure and appurtenances from U. S. pierhead line, Queens on Section 1, Block 6, Lots E of 1 and E of 101, along Borden ave. across 2d st., thence continuing along Borden ave., across Vernon ave to Plaza on Section 1, Block 39, Lot 2.						
	1605—1	84.97 x 699.84 ir.	1	39	2Ex.E.			
	1605—2	107 x 113	1	13	25	1605	424,150	19,660,000
	1605 B	Triborough Bridge sub and superstructure and approaches on:						
		Shore blvd.						
		East River Park						
		and on	6	898	1			
		Easements on:						
			Section					
	1605—E 1	. . . .	1	6	E. of 1			
	1605—E 2	.....	1	6	E. of 101			
	1605—E 3	.....	5	778	E. of 2			
	1605—E 4	.....	5	778	E. of 15			
	1605—E 5	.....	1	34	E. of 1			
	1605 C	Whitestone Bridge, 146th st. and 5th ave. to East River bulkhead line						
	1605 D	Marine Pkway. Bridge across Rockaway Inlet from Jacob Riis Park to Borough line, sub and superstructure						
	1605 E	Beach Channel Bridge across Beach Channel at Cross Bay blvd						
State of New York, east of Winchester blvd.		Concrete tunnel under Motor pkway. for Creedmore Hospital on	35	7870	100	1633	.....	15,000
City of N. Y. (Dept. of Public Works)	.....	Koeciusko Bridge across Newtown Creek				1635	.....	3,000,000
City of New York (Borough President)	1639 B	Queens Midtown Elevated Highway (not including Dutch Kills crossing) from the Plaza, 21st st. (Van Alst ave.) along 50th ave., across 23d and 25th sts., thence southeasterly across 27th st., along Borden ave., under and across Greenpoint ave. to Connecting Highway. Sections 1 and 2 and easements on:						
	1639—E 1	.....	1	70	E. of 6			
	1639—E 2	.....	1	71	E of 9			
	1639—E 3	.....	1	110	E. of 1			
	1639—E 4	.....	1	70	E. of 17			
	1639 D	Queens Midtown Expressway— Sub and superstructures including drainage, grading, landscaping, lighting, paving, bridges, and structures starting at Brooklyn-Queens connecting highway interchange and continuing easterly to Queens blvd.				1639	36,900	33,002,000
City of New York (Borough President)	1639 E	Horace Harding Expressway— Sub and superstructures including drainage, grading, landscaping, lighting, paving, bridges and structures starting at Queens blvd. easterly to Nassau County line, Sections 12, 27, 30, 31, 32, 34 and 37						
City of New York (Borough President)	.....	.....	15	2885	E. of 50	1639 E5	4,400	4,400
City of New York (Borough President)	.....	Sub and superstructures including drainage, grading, landscaping, lighting, paving, bridges and structures from Flushing Meadow Park to 136th st., Parsons blvd. to 192d st., 207th st. to Cloverdale blvd., Douglaston to Marathon pkways.				1639 F	.....	14,000,000
City of New York (Department of Public Works)	.....	Dutch Kills crossing for the Queens Midtown Elevated Highway including one panel on each side of piers...				C1639	.....	400,000
City of New York (Park Dept.)		Highway bridges:						
		Belt pkway. over Bell blvd.						
		Cross Bay blvd. over Belt pkway.						
		Lefferts blvd. over Belt pkway.						
		Van Wyck blvd. over Belt pkway.						
		150th st. over Belt pkway						
		Farmers ave. over Belt pkway.				A1648	22,700	603,000
		139th ave. over Belt pkway						
		Hempstead ave. over Belt pkway.						
		Union turnpike over Belt pkway.						
		Northern blvd. over Belt pkway.						
		and easements on:						
	A1648—E1	....	29	6343	E. of 8			
	A1648—E2	....	29	6350	E of 1			
City of New York (Park Dept.)	.....	Gas stations and appurtenances:						
	C1648 A	N. S Grand Central Parkway Extension (E. Elmhurst) opposite of 112th st. (projected) northbound						
	C1648 B	S. S Grand Central Parkway Extension (E. Elmhurst) opposite of 112th st. (projected) southbound				C1648		262,000
	C1648 C	N. S. Grand Central Parkway Extension, 1500±' west of Francis Lewis blvd. (Cunningham Park)						
	C1648 D	E. S Cross Island pkway., 2250±' south of W. Alley rd.						
	C1648 E	W. S. Cross Island pkway, S of Northern blvd., 620' north of West Alley rd.						

Exempt Property

Owner or Occupant	Sub-Identification	Size of Lot	Section	Block	Lot	Identification Number	Value of Real Estate Unimproved	Value of Real Estate With Improvements Thereon
New York City Transit Authority	1719	Building on city land 22 x 25				1719		1,900
	.....	6721 Metropolitan ave. on	19	3667	16			
United States of America (Dept. of Commerce)	.....	C.A.A. telegraphic equipment located:						
	1765 C	at International Airport						
	1765 D	Teleprinter equipment and appurtenances located in Hangar No. 11 at International Airport, Sec. 58				1765		175,400
New York City Housing Authority (South Jamaica Houses)	A1766 I	30" x 22" conduit crossing under 107th ave., 15 feet W. of 160th st.						
	A1766 J	41" x 31" conduit under 108th ave., 114 feet W. of 160th st.				A1766		9,700
	A1766 K	41" x 31" conduit crossing under intersection of 159th st. and 109th ave.						
	A1766 L	32" x 27" conduit crossing 159th st., 505 feet N. of 107th ave.						
N. Y. C. Housing Authority (Astoria Houses)								
New York City Housing Authority (Woodside Houses)	BB1766 G	Conduit across Astoria blvd. at a point 108 feet west of westerly building line of 8th st.				BB1766	.....	2,000
(Ravenswood Houses)	C1766 A	Conduit under and across Broadway, from a point on N. S. of Broadway, 16 feet west of Hobart st. to a point on the S. S. of Broadway, 30 feet east of the prolongation of Hobart st.						
	C1766 B	Conduit across 35th ave., at a point about 15 feet east of 21st st.						
	C1766 C	Conduit across 21st st., from a point on E. S. of 21st st., 24 feet south of 35th ave., to a point on W. S. of 21st st., 18 feet south of 35th ave.				C1766		19,800
	C1766 D	Conduit across 35th ave., from a point on S. S. of 35th ave., 270 feet west of 21st st., to a point on N. S. of 35th ave., 295 feet west of 21st st.						
(Pomonok Houses)	C1766 E	Conduit under and across Jewel ave., about 280 feet east of Kissena blvd.						
	C1766 F	Conduit under and across Jewel ave., about 430 feet west of Parsons blvd.						
	C1766 G	Water Pipe in Project st., and under and across Jewel ave.						
United States of America (United States Coast Guard)		Communication cable from Rockaway Coast Guard Station, Fort Tilden, N. Y., to Reynolds Channel at Foot of Beach 5th st., on City-owned land, public streets and under the boardwalk, Ward 5				1775	.....	125,000
City of New York (Borough President)		Easement for Van Wyck blvd.:						
	1781—E1	.....	44	9989	E. of 70	1781	7,500	7,500
	1781—E2	.....	44	9989	E. of 95			
City of New York (Borough President)	.....	Van Wyck Expressway— Sub and superstructures including drainage, grading, landscaping, lighting, paving, bridges and structures starting at Idlewild Airport (International Airport), thence northerly to and under Queens blvd. and continuing to Grand Central Parkway Interchange. Sections 42, 44 and 52				1781—A	.....	24,000,000
City of New York (Park Dept.)	.....	Building in bed of Whitestone Parkway, east of Block 4402, Lot 56				1792	.....	8,000
City of New York (Borough President)	...	Easement for Beach Channel Drive on:	5	598	E. of 177	1796—E 1	3,700	3,700
City of New York (Borough President)	1805 A	Viaduct on Laurel Hill blvd. between Queens blvd. and Borden ave.—Part of Brooklyn-Queens Expressway. Section 13				1805	.....	9,700,000
		Brooklyn-Queens Connecting Highway—						
	1805 B	Sub and superstructures including drainage, grading, landscaping, lighting, paving, bridges and structures starting at Grand Central Parkway and continuing southerly to Queens blvd. Sections 7 and 8				1805 C		2,500,000
	1805 C	Sub and superstructures including drainage, grading, landscaping, lighting, paving, bridges and structures from Northern blvd. to Woodside ave.						
United States of America (Dept. of Commerce) (CAA Facilities)	...	CAA Facilities: Aeroplane approach lighting system from LaGuardia Airport at 85th st., southerly to 25th ave. and 79th st., across public streets and across port of N. Y. Authority lands in Blocks 1078, 1077, 1034, 1015, 1044, 1043, 1056 and 1055, Section 7				1819	.....	100,000
City of New York (Dept. of Public Works)		Intercepting sewers for drainage district No. 10 as follows:						
	1820—A 1	Starting at Junction Chamber located at 11th ave. and 130th st., thence northerly along 130th st., 7th ave., 129th st. to Tallmans Island Sewage Treatment Works, Sec. 21						
	1820—A 2	Starting at 25th ave. and 120th st., thence northerly along 120th st., 23d ave., 119th st., 14th ave., 115th st., Powells Cove blvd. to Tallmans Island Sewage Treatment Works, Secs. 21 and 22						
	1820—A 3	Whitestone Intercepter—starting at Willets Pt. blvd. and 166th st., thence westerly along 15th ave., 162d st., Powells Cove blvd., across Whitestone pkway. to Junction Chamber at 130th st. and 11th ave., Secs. 21, 23 and 24						
		Intercepting sewer for drainage district No. 12 as follows:						
	1820—B 1	Starting at Ditmars blvd. and 100th st., thence north westerly along Ditmars blvd., 81st st., 19th ave., 45th st. to Bowery Bay Sewage Treatment Works, Secs. 5 and 7				1820	.....	9,461,000
		Rockaway Intercepting sewer for drainage district No. 13 as follows:						
	1820—C 1	West Branch—starting at Beach 169th st., thence easterly through Jacob Riis Park, thence along Beach Channel Drive to Rockaway Sewage Treatment Works, Ward 5						
	1820—C 2	East Branch—starting at Beach 87th st. and continuing westerly along Beach Channel Drive to Rockaway Sewage Treatment Works, Ward 5						
		Outfall Sewer for drainage district No. 11 as follows:						
	1820—D 1	12 in. sludge line from Jamaica Sewage Treatment Works, thence westerly along north bank of Bergen Basin to and including storage tank on dock located at ft. of Lefferts blvd., also 7 ft. diam. outfall from Jamaica Sewage Treatment works, southerly across N. Y. International Airport to proposed pierhead line in Grassy Bay on:	58	14260	1			
City of New York (Dept. of Public Works)	.....	Bowery Bay sewage treatment works				A1820	1,190,000	29,124,000
	.....	1590 x	1r	5	776	150		

BOROUGH of QUEENS — ASSESSED VALUATION of REAL ESTATE INDICATED by IDENTIFICATION NUMBERS and SPECIAL FRANCHISES

Exempt Property

Owner or Occupant	Sub-Identification	Size of Lot	Section	Block	Lot	Identification Number	Value of Real Estate Unimproved	Value of Real Estate With Improvements Thereon
City of New York (Dept. of Public Works)		Tallmans Island Sewage Treatment Works						
	A1820—4.1		21	3935	1	A1820—4	448,300	6,024,000
	A1820—4.2		21	3925	100			
City of New York (Dept. of Public Works)		Rockaway Beach sewage treatment works				B1820	176,650	3,918,150
	B1820.1	493 x	Ir. Wd. 5	595	3			
	B1820.2	318 x	Ir. Wd. 5	595	120			
N. Y. C. Transit Authority (IRT Div.)		Sub Transmission system—						
	1872—A 1	Two 3-conductor cables—27.6KV—in existing subway structure, starting at Queens Boro Line and Bridge Plaza, running thence easterly along Bridge Plaza to 23d st.-Ely ave., thence in existing duct along Bridge Plaza South, Queens blvd., Roosevelt ave. to 58th st. substation, and thence continuing easterly along Roosevelt ave. to Manhole No. 13 at 105th st., thence in Aerial Cable construction on north side of elevated structure and across Flushing River to Manhole No. 50, thence in existing subway structure to Lawrence st. substation, Secs. 2, 3, 8, 9, 10 and 25				1872	.....	3,630,000
	1872—B 1	Power Supervisory control cables and appurtenances, cont. P. 95, starting at Hammels control room, thence in existing ducts in R.R. viaduct, westerly to Rockaway Pk. substation, and easterly to Breaker House in Far Rockaway, also northerly in existing ducts in R.R. right-of-way across Jamaica Bay and in public sts. to Liberty ave., thence westerly on elevated R.R. structure to Liberty substation, Sections 39, 50, 58 and Wd. 5						
		Total					$29,760,820	$663,001,305

State of New York, City of New York, County of New York, ss.:

I, Thos. J. Graham, one of the Assessors of The City of New York, do depose and swear: That contained in the foregoing volume is a detailed statement of all assessable real property assigned to me by the President of the Tax Commission of The City of New York for assessment under his direction and entered in the Annual Record of the Assessed Valuation of Real Estate indicated by Identification Numbers, and Special Franchises, in the Borough of Queens in The City of New York, for the fiscal year July 1, 1960 to June 30, 1961

That I have personally examined each and every house, building, lot, pier or other taxable property assigned to me, as herein below more specifically described; said volume contains the description, the street, the section or ward, block and lot, map, volume and/or identification number of such real estate, the sum for which, in my judgment, each separately assessed parcel of real estate would sell under ordinary circumstances if it were wholly unimproved; and separately stated the sum for which the same parcel would sell under ordinary circumstances with the improvements, if any, thereon, and the name of the owner or occupant thereof, so far as the same is known, also any other information which the President of the Tax Commission required

Property referred to above, indicated by identification numbers as follows:

Identification Numbers

33	141D.B.	B141	D141	N141	TA141	T141	US141	A51I	D5II	NTT141
141	A141	BB141	E141	P141	TAJ141	A697	1781	AA51I	DD5I1	NTA5II
NT141	AA141	BT141	K141—2	S141	TAT141	1914	511	B51I	S5I1	NTB5II

THOS. J. GRAHAM, P.E., Engineer Assessor

Sworn to before mr this 29th day of January, 1960. JACOB MARKOWITZ, Justice of the Supreme Court of the State of New York

State of New York, City of New York, County of New York, ss.:

I, Ernest Holzer, one of the Assessors of The City of New York, do depose and swear: That contained in the foregoing volume is a detailed statement of all assrsable real property assigned to me by the President of the Tax Commission of The City of New York for assessment under his direction and entered in the Annual Record of the Assessed Valuation of Real Estate indicated by Identification Numbers, and Special Franchises, in the Borough of Queens in The City of New York, for the fiscal year July 1, 1960 to June 30, 1961

That I have personally examined each and every house, building, lot, pier or other taxable property assigned to me, as herein below more specifically described; said volume contains the description, the street, the section or ward, block and lot, map, volume and/or identification number of such real estate, the sum for which, in my judgment, each separately assessed parcel of real estate would sell under ordinary circumstances if it were wholly unimproved; and separately stated the sum for which the same parcel would sell under ordinary circumstances with the improvements, if any, thereon, and the name of the owner or occupant thereof, so far as the same is known, also any other information which the President of the Tax Commission required.

Property referred to above, indicated by identification numbers as follows:

Identification Numbers

A340	C340
AA340	D340—2
B340	340

ERNEST HOLZER, P.E., Engineer-Assessor

Sworn to before me this 29th day of January, 1960. JACOB MARKOWITZ, Justice of the Supreme Court of the State of New York

State of New York, City of New York, County of New York, ss.:

I, Alexander Emerman, one of the Assessors of The City of New York, do depose and swear: That contained in the foregoing volume is a detailed statement of all assessable real property assigned to me by the President of the Tax Commission of The City of New York for assessment under his direction and entered in the Annual Record of the Assessed Valuation of Real Estate indicated by Identification Numbers, and Special Franchises, in the Borough of Queens in The City of New York, for the fiscal year July 1, 1960 to June 30, 1961

That I have personally examined each and every house, building, lot, pier or other taxable property assigned to me, as herein below more specifically described; said volume contains the description, the street, the section or ward, block and lot, map, volume and/or identification number of such real estate, the sum for which, in my judgment, each separately assessed parcel of real estate would sell under ordinary circumstances if it were wholly unimproved; and separately stated the sum for which the same parcel would sell under ordinary circumstances with the improvements, if any, thereon, and the name of the owner or occupant thereof, so far as the same is known, also any other information which the President of the Tax Commission required.

Property referred to above, indicated by identification numbers as follows:

Identification Numbers

E119—2	TA141—S3	A211—37	A211—C	A326—6	A326—35	A326—39	A326—44	A326—48	A326—56	A326—60	A326—F	B913—I	A326—52
K141—1	TA141—S4	A211—38	A326—3	A326—7	A326—36	A326—40	A326—45	A326—49	A326—57	A326—B	A326—J	B913—2	A326—53
TA141—S1	A211—27	A211—40	A326—4	A326—8	A326—37	A326—41	A326—46	A326—50	A326—58	A326—D	A326—H	B913—3	A326—54
TA141—S2	A211—35	A211—B	A326—5	A326—26	A326—38	A326—43	A326—47	A326—55	A326—59	A326—E	F532—2	W913—1	A1604—2
									A326—61			A326—51	1872

ALEXANDER EMERMAN, P.E., Engineer-Assessor.

Sworn to before me this 29th day of January, 1960. JACOB MARKOWITZ, Justice of the Supreme Court of the State of New York

State of New York, City of New York, County of New York, ss.:

I, Arnold A. Luckert, one of the Assessors of The City of New York, do depose and swear: That contained in the foregoing volume is a detailed statement of all assessable real property assigned to me by the President of the Tax Commission of The City of New York for assessment under his direction and entered in the Annual Record of the Assessed Valuation of Real Esinte indicated by Identification Numbers, and Special Franchises, in the Borough of Queens in The City of New York, for the fiscal year July 1, 1960 to June 30, 1961

That I have personally examined each and every house, building, lot, pier or other taxable property assigned to me, as herein below more specifically described; said volume contains the description, the street, the section or ward, block and lot, map, volume and/or identification number of such real estate, the sum for which, in my judgment, each separately assessed parcel of real estate would sell under ordinary circumstances if it were wholly unimproved; and separately stated the sum for which the same parcel would sell under ordinary circumstances with the improvements, if any, thereon, and the name of the owner or occupant thereof, so far as the same is known, also any other information which the President of the Tax Commission required.

Property referred to above, indicated by identification numbers as follows:

Identification Numbers

A22—1	A22—4	A22—7	A22—11	A22—14	A22—BC	A22—H	B44	B245	E780	B1598	E1643—1	1775
A22—2	A22—5	A22—8	A22—12	A22—18	A22—DG	A44	E44—1	A746	F780	B1622	F1643	
A22—3	A22—6	A22—10	A22—13	A22—A	A22—FH		H44	B746	1308	D1643	1765	

ARNOLD A. LUCKERT, P.E., Engineer-Assessor.

Sworn to before me this 29th day of January, 1960 JACOB MARKOWITZ, Justice of the Supreme Court of the State of New York

BOROUGH of QUEENS — ASSESSED VALUATION of REAL ESTATE INDICATED by IDENTIFICATION NUMBERS and SPECIAL FRANCHISES

State of New York, City of New York, County of New York, ss

I, John J. McCabe, one of the Assessors of The City of New York, do depose and swear: That contained in the foregoing volume is a detailed statement of all assessable real property assigned to me by the President of the Tax Commission of The City of New York for assessment under his direction and entered in the Annual Record of the Assessed Valuation of Real Estate indicated by Identification Numbers, and Special Franchises, in the Borough of Queens in The City of New York, for the fiscal year July 1, 1960 to June 30, 1961

That I have personally examined each and every house, building, lot, pier or other taxable property assigned to me, as herein below more specifically described; said volume contains the description, the street, the section or ward, block and lot, map, volume and or identification number of such real estate, the sum for which, in my judgment, each separately assessed parcel of real estate would sell under ordinary circumstances if it were wholly unimproved; and separately stated the sum for which the same parcel would sell under ordinary circumstances with the improvements, if any, thereon, and the name of the owner or occupant thereof, so far as the same is known, also any other information which the President of the Tax Commission required

Property referred to above, indicated by identification numbers as follows:

Identification Numbers

A69—D	A170—4	A172—1	A172—9	A172—16	A172—23	A172—30	A172—37	A211—7	A211—A8	693	A1469—1	A1469—8	1674	1805—A	
A69—F	A170—7	A172—2	A172—10	A172—17	A172—21	A172—31	A172—38	A211—A	A211—E5	A607 B	A1469—2	A1469—9	1835	C1639	
3B69—3	A170—9	A172—3	A172—11	A172—18	A172—25	A172—32	A172—39	A211—A2	A290—1	B917	A1469—3	A1469—10	1602	A1646	
A123—1	A170—12	A172—4	A172—12	A172—19	A172—26	A172—33	A172—40	A211—A3	A290—2	973	A1469—4	A1469—11	1605	1781—A	
A123—8	A170—B	A172—5	A172—13	A172—20	A172—27	A172—34	A172—41	A211—A4	476	A1469	A1469—5	A1469—12	1633	1796—E1	
A123—9	A170—C	A172—6	A172—14	A172—21	A172—28	A172—35	A172—42	A211—A5	530		A1469—6	A1469—13	1635	1805	
A170—1	A170—D	A172—8	A172—15	A172—22	A172—29	A172—36	A211—6	A211—A6			A1469—7	1673	1639	1619—F5	
														1639—F	

Sworn to before me this 29th day of January, 1960.

JOHN J. McCABE, P.E., Engineer-Assessor.
JACOB MARKOWITZ, Justice of the Supreme Court of the State of New York

State of New York, City of New York, County of New York, ss

I, Arthur J. Phillips, one of the Assessors of The City of New York, do depose and swear: That contained in the foregoing volume is a detailed statement of all assessable real property assigned to me by the President of the Tax Commission of The City of New York for assessment under his direction and entered in the Annual Record of the Assessed Valuation of Real Estate indicated by Identification Numbers, and Special Franchises, in the Borough of Queens in The City of New York, for the fiscal year July 1, 1960 to June 30, 1961

That I have personally examined each and every house, building, lot, pier or other taxable property assigned to me, as herein below more specifically described; said volume contains the description, the street, the section or ward, block and lot, map, volume and/or identification number of such real estate, the sum for which, in my judgment, each separately assessed parcel of real estate would sell under ordinary circumstances if it were wholly unimproved; and separately stated the sum for which the same parcel would sell under ordinary circumstances with the improvements, if any, thereon, and the name of the owner or occupant thereof, so far as the same is known, also any other information which the President of the Tax Commission required.

Property referred to above, indicated by identification numbers as follows:

Identification Numbers

A211—4	A211—39	E211—A	A783—1

Sworn to before me this 29th day of January, 1960.

ARTHUR J. PHILLIPS, P.E., Engineer-Assessor
JACOB MARKOWITZ, Justice of the Supreme Court of the State of New York

State of New York, City of New York, County of New York, ss:

I, Antonio C. Rizzuto, one of the Assessors of The City of New York, do depose and swear: That contained in the foregoing volume is a detailed statement of all assessable real property assigned to me by the President of the Tax Commission of The City of New York for assessment under his direction and entered in the Annual Record of the Assessed Valuation of Real Estate indicated by Identification Numbers, and Special Franchises, in the Borough of Queens in The City of New York, for the fiscal year July 1, 1960 to June 30, 1961

That I have personally examined each and every house, building, lot, pier or other taxable property assigned to me, as herein below more specifically described; said volume contains the description, the street, the section or ward, block and lot, map, volume and/or identification number of such real estate, the sum for which, in my judgment, each separately assessed parcel of real estate would sell under ordinary circumstances if it were wholly unimproved; and separately stated the sum for which the same parcel would sell under ordinary circumstances with the improvements, if any, thereon, and the name of the owner or occupant thereof, so far as the same is known, also any other information which the President of the Tax Commission required.

Property referred to above, indicated by identification numbers as follows:

Identification Numbers

A22—19	A172—7	A211—1	A326—31	1761	A326—62
A22—20	A123—5	A211—15	A326—32	1763	A326—63
A123—4	A123—6	A326—30			

Sworn to before me this 29th day of January, 1960.

ANTONIO C. RIZZUTO, Assessor
JACOB MARKOWITZ, Justice of the Supreme Court of the State of New York.

State of New York, City of New York, County of New York, ss

I, Francis X. Scanlan, one of the Assessors of The City of New York, do depose and swear: That contained in the foregoing volume is a detailed statement of all assessable real property assigned to me by the President of the Tax Commission of The City of New York for assessment under his direction and entered in the Annual Record of the Assessed Valuation of Real Estate indicated by Identification Numbers, and Special Franchises, in the Borough of Queens in The City of New York, for the fiscal year July 1, 1960 to June 30, 1961

That I have personally examined each and every house, building, lot, pier or other taxable property assigned to me, as herein below more specifically described; said volume contains the description, the street, the section or ward, block and lot, map, volume and/or identification number of such real estate, the sum for which, in my judgment, each separately assessed parcel of real estate would sell under ordinary circumstances if it were wholly unimproved; and separately stated the sum for which the same parcel would sell under ordinary circumstances with the improvements, if any, thereon, and the name of the owner or occupant thereof, so far as the same is known, also any other information which the President of the Tax Commission required.

Property referred to above, indicated by identification numbers as follows:

Identification Numbers

115	E115—6	E127—3	E127—10	380	532	1501	1512	BB1766	749	1010	A1820	1858
115O.D.	119	E127—4	E127—11	381	376	1792	1616	C1760	870	1141	A1820—4	1859
A115	A119	E127—5	E127—12	383	793	1819	1829	1782	872	1201	B1820	1897
E115—3	E119—1	E127—6	151	399	913	C1648	1719	1784	887	1812	749—SS	1917
E115—4	E127—1	E127—8	A151	450	W913—2	1496	A1766	1807		1821	749—LF	NT151
E115—5	E127—2	E127—9	A697—D	455	1456	1498						

Sworn to before me this 29th day of January, 1960.

FRANCIS X. SCANLAN, P.E., Engineer-Assessor.
JACOB MARKOWITZ, Justice of the Supreme Court of the State of New York.

BOROUGH OF RICHMOND

INDEX

Name	Identification Number
A. D. T Company, Inc.	B746
Athen Motor Sales	1527
American Telephone & Telegraph Co.	B1598
Automatic Fire Alarm Co.	B3
Brooklyn Union Gas Co (S.F.)	200
Brooklyn Union Gas Co.	A200
Brooklyn Union Gas Co (S.F.)	1925
City of N. Y (Bd of Estimate)	749
City of N. Y. (Bd. of Estimate)	A1810
City of N. Y. (Borough President)	BB203
City of N. Y. (Borough President)	D219
City of N. Y. (Borough President)	D219-14
City of N. Y. (Borough President)	380
City of N. Y (Borough President)	476
City of N. Y. (Dept. of Public Works)	450
City of N. Y. (Dept. of Public Works)	1820
City of N. Y. (Dept. of Public Works)	A1820
City of N. Y. (Dept. of Water Supply, Gas and Electricity)	383
City of N. Y. (Dept. of Water Supply, Gas and Electricity)	399
City of N. Y. (Fire Dept.)	1308
City of N Y. (Police Dept.)	381
Colonial Sand & Stone Co, Inc.	1881
Consolidated Edison Co. of N. Y., Inc. (S.F.)	1437
Consolidated Edison Co of N. Y., Inc.	A1437
Consolidated Edison Co of N. Y, Inc.	B1437
Consolidated Edison Co of N. Y., Inc.	C1437
Esso Standard Oil Co	A1188
Esso Standard Oil Co	B1188
Esso Standard Oil Co	C1188
Esso Standard Oil Co.	D1188
International Engineering & Chemical Co.	1131
Lawroy Land Co.	1381
Muralo Co	1500
Narrows Crossing, Inc. (S.F.)	1926
New York City Housing Authority	A1766
New York Telephone Co. (S.F.)	22
New York Telephone Co.	A22
Port of New York Authority	1473
Port of New York Authority	1474
Port of New York Authority	1475
Proctor & Gamble Mfg. Co.	639
Richmond Memorial Hosp.	1770
Standard Toch Chemicals	863
State of New York (Public Service Comm.)	AA200-E1
State of New York (Public Service Comm.)	AA203
State of New York (Public Service Comm.)	AA219
Staten Island Rapid Transit Ry. Co	203-NSB
Staten Island Rapid Transit Ry. Co.	203-SSB
Staten Island Rapid Transit Ry Co.	219
Staten Island Rapid Transit Ry. Co.	A203
Staten Island Rapid Transit Ry. Co.	B203
Staten Island Rapid Transit Ry. Co.	D203
Staten Island Rapid Transit Ry. Co.	F203
Staten Island Rapid Transit Ry. Co.	G203
Staten Island Rapid Transit Ry. Co.	H203
Staten Island Rapid Transit Ry. Co.	J203
Staten Island Rapid Transit Ry. Co.	P203
Staten Island Rapid Transit Ry. Co.	T203
Staten Island Rapid Transit Ry. Co.	A219
Staten Island Rapid Transit Ry. Co.	B219
Staten Island Rapid Transit Ry. Co.	F219
Staten Island Rapid Transit Ry. Co.	G219
Texas Eastern Transmission Corp. (S.F.)	P219
Texas Eastern Transmission Corp.	1767
Texas Pipe Line Co.	A1767
Texas Pipe Line Co. (S.F.)	1840
Texas Pipe Line Co. & Gulf Refining Co.	A1840-A
Tide-Water Pipe Co., Ltd. (S.F.)	A1841-A
Tide-Water Pipe Co., Ltd.	205
Tide-Water Pipe Co., Ltd.	A205
Tide-Water Pipe Co., Ltd.	B205
Transcontinental Gas Pipe Line Corp. (S.F.)	C205-T
Transcontinental Gas Pipe Line Corp.	1810
Western Union Telegraph Co. (S.F.)	A1810
Western Union Telegraph Co.	44
Western Union Telegraph Co.	A44
Western Union Telegraph Co.	B44
White, S. S., Dental Mfg. Co.	H44
	1332

Owner or Occupant	Description of Property: Sub-Identification	Size of Lot	Section	Block	Lot	Identification Number	Value of Special Franchises as Finally Fixed and Equalized by the State Board of Equalization and Assessment	Value of Real Estate Unimproved	Value of Real Estate with Improvements Thereon
Automatic Fire Alarm Co.	...	Equipment and wiring on subscribers' premises, Sections 1 to 32, inclusive				B3	.....	.....	$1,200
New York Telephone Co		Special Franchise This valuation includes the value of the tangible property situated in, upon, under or above streets, highways, public places and public waters and also the value of the franchise, right, authority or permission to occupy such streets, highways, public places and public waters; as described and certified by the New York State Board of Equalization and Assessment in Certificate Number C-0604.				22	$8,020,395	... ...	.
New York Telephone Co, 42 New Dorp lane	.....	149 x 104 Ir.	19	4192	29	A22—3	.	$8,500	1,311,500
New York Telephone Co., 5917 Richmond ave.		100 x 235.42 Ir	23	5236	100	A22—4	.....	12,100	136,100
New York Telephone Co., 2031 Richmond ter.	.....	75 x 344.80 Ir.	5	1000	64	A22—6	.....	12,000	18,400
New York Telephone Co., 3813 Victory blvd.	.....	60 x 100 Ir	11	2785	7	A22—9	.....	750	383,050
New York Telephone Co., 355 Forest ave.	.....	303.70 x 102.69 Ir.	1	132	189	A22—10	.....	101,000	5,877,000
New York Telephone Co., 5180 Amboy rd.	.....	185 x 200	27	6511	111	A22—11	.....	9,600	1,185,600
New York Telephone Co	.....	Main line installations outside of public streets, highways or places, comprising poles, underground conduits, underground cables buried cables and submarine cables aerial wire, pole mounted aerial cable and appurtenances, Sections 1 to 32, inclusive				A22—A	.....	... .	559,000
New York Telephone Co.	.....	Aerial block cable (described under New York Telephone Co. account No. 242.1-2-32), outside of public streets, highways or places, Sections 1 to 32, inclusive.				A22—BC	.....	... .	486,300
New York Telephone Co.	.....	Station apparatus located outside of public streets, highways or places, including telephone sets, teletypewriters and small PBX, Sections 1 to 32, inclusive, excluding Mobile Radio				A22—EG	... .	.....	1,389,000
New York Telephone Co.	.....	Station connections including inside wires, drop and block wires located outside of public streets, highways or places, Sections 1 to 32, inclusive, excluding Mobile Radio Telephone installations				A22—DF	.....	.....	2,216,000
New York Telephone Co.	.....	Large Private Branch Exchanges located outside of public streets, highways or places, Sections 1 to 32, inclusive				A22—G	.....	.....	301,000
New York Telephone Co., 25 Hyatt st.	.....	Central office equipment in leased quarters on	1	8	1	A22—H	.....	.....	25,500
New York Telephone Co., 81 Harbor View pl.	.....	Central office equipment in leased quarters on	12	2835	51	A22—I	.....	.....	5,100
New York Telephone Co.	.....	Central office equipment consisting of Radiotelephone equipment located in leased quarters at Sea View Hospital on	4	955	1	A22—J	.....	.....	15,600
The Western Union Telegraph Co.		Special Franchise This valuation includes the value of the tangible property situated in, upon, under or above streets, highways, public places and public waters and also the value of the franchise, right, authority or permission to occupy such streets, highways, public places and public waters; as described and certified by the New York State Board of Equalization and Assessment in Certificate Number C-0609.				44	1,614	.....	..
The Western Union Telegraph Co.	..	Poles, cross arms, cables, underground conduits, wires and appurtenances along the right-of-way of Staten Island Rapid Transit Railway Co., B. & O. Railroad Co, and on private property outside of main or branch offices, Sections 1 to 32, inclusive				A44	.....	.....	14,100
The Western Union Telegraph Co.	.	Telegraph and teleprinter equipment, switchboards and appurtenances in leased quarters at branch offices and Marine News Relay Station at Quarantine, Sections 1 and 12				B44	.....	.....	7,300
The Western Union Telegraph Co.	..	Equipment and wiring on subscribers' premises, Sections 1 to 32, inclusive				H44	.....	.....	8,800
Brooklyn Union Gas Co.		Special Franchise This valuation includes the value of the tangible property situated in, upon, under or above streets, highways, public places and public waters and also the value of the franchise, right, authority or permission to occupy such streets, highways, public places and public waters; as described and certified by the New York State Board of Equalization and Assessment in Certificate Number C-0601.				200	8,647,926	.....	
Brooklyn Union Gas Co., 51 Willow ave.	.....	586± x Ir.	12	2841	91	A200—1	... ..	68,000	69,000
Brooklyn Union Gas Co., S. S. Willow ave., w. of Ray st.	.....	150 x 145	12	2842	50	A200—2	.....	5,800	125,500
Brooklyn Union Gas Co., 1957 Forrest ave.	.....	162.55 x 365.87± Ir.	5	1198	10	A200—3	.....	17,300	259,300

Owner or Occupant	Description of Property: Sub-Identification	Size of Lot	Section	Block	Lot	Identification Number	Value of Special Franchises as Finally Fixed and Equalized by the State Board of Equalization and Assessment	Value of Real Estate Unimproved	Value of Real Estate with Improvements Thereon
Brooklyn Union Gas Co., 744 Post ave.	....	116± x 182.50± tr.	1	[illegible]	55	A200—1	..	10,000	30,000
Brooklyn Union Gas Co., 2071 Clove rd	....	610.17 x 201.30 tr.	12	2921	8Ex E	A200—13	..	26,500	180,200
Brooklyn Union Gas Co., 518 Pelton ave	....	10 x 100.48 tr.	2	285	16	A200—16		700	16,200
Brooklyn Union Gas Co., 772 Richmond rd.		25 x 74 tr.	14	3151	16	A200—17	..	1,100	7,000
Brooklyn Union Gas Co., 422 New Dorp lane		25 x 30	18	3960	96	A200—18	.....	475	13,775
Brooklyn Union Gas Co., 156 Liberty ave.	..	40 x 108	16	3536	22	A200—19	.....	1,700	7,800
Brooklyn Union Gas Co., 60 Van Riper st.	..	25 x 101	5	1140	75	A200—21	....	600	18,100
Brooklyn Union Gas Co., Willow ave.	.....	234 x 145 tr.	12	2842	30	A200—22	.....	12,200	16,700
Brooklyn Union Gas Co., 465 Mosel ave	..	86 x 48 tr.	12	2921	53	A200—23	..	1,500	78,000
Brooklyn Union Gas Co.	.....	Oil line across Willow ave., 250 feet south of Bay st				A200—A		...	.....
Brooklyn Union Gas Co.	.....	Gas line in Bay st., near Willow ave.				A200—B			.....
Brooklyn Union Gas Co.	.....	Gas pipe line installation outside of public streets, highways or places including valves, regulators, etc., and appurtenances, Section 12				A200—C	..	...	225,000
State of New York (Public Service Commission), Clove rd. at Grasmere Station		....	12	2921 E. of	6	AA200—E1	.....	.....	Exempt
The Staten Island Rapid Transit Railway Co.	.....	Foundations, structures, tracks and appurtenances formerly assessed as special franchise— North Shore Branch—				203NSB	.....	....	112,200
	203NSB—13A	Bodine Creek .... bridge across							
	203NSB—14A	Chelsea rd.							
	203NSB—15A	Meredith ave. grade crossing							
	203NSB—30A	Richmond ter. grade crossing							
	203NSB—31A	Intersection of Broadway, Park ave. and Church st. over crossing							
	203NSB—32A	Richmond ave. over crossing							
	203NSB—33A	Maple ave. over crossing							
	203NSB—34A	Faber ave. over crossing							
	203NSB—35A	Sharpe ave. over crossing							
	203NSB—36A	Treadwell ave. over crossing							
	203NSB—44A	Morning Star rd. over crossing							
	203NSB—46A	Granite ave. under crossing							
	203NSB—48A	Lake ave. under crossing							
	203NSB—49A	Simonson ave. under crossing							
	203NSB—50A	Van Name ave under crossing							
	203NSB—51A	Van Pelt ave. under crossing							
	203NSB—52A	De Hart ave. under crossing							
	203NSB—53A	Union ave. under crossing							
	203NSB—54A	Harbor rd. under crossing							
	203NSB—57A	South ave. under crossing							
	203NSB—61A	Western ave. under crossing							
	203NSB—63A	Approach to Goethals Bridge over crossing							
	203NSB—63B	Richmond ter. over crossing							
	203NSB—64A	Part of bridge across Arthur Kills between bulkhead and state line grade crossing							
	203NSB—95S	Western ave. grade crossing							
Staten Island Rapid Transit Railway Co.	.....	Foundations, structures, tracks and appurtenances formerly assessed as special franchise— South Shore Branch—				203SSB	.....	.....	55,700
	203SSB—1A	Borough pl. under crossing							
	203SSB—17A	Thompson st. under crossing							
	203SSB—18A	Canal st. over crossing							
	203SSB—19A	Water st. over crossing							
	203SSB—22A	Prospect st. over crossing							
	203SSB—24A	Wave st. over crossing							
	203SSB—68A	Willow ave. over crossing							
	203SSB—68B	Lynhurst ave. over crossing							
	203SSB—69A	Chestnut ave. under crossing							
	203SSB—73A	Virginia ave. under crossing							
	203SSB—75A	Hylan blvd. over crossing							
	203SSB—77A	St. Johns ave. under crossing							
	203SSB—78A	Belair rd. over crossing							
	203SSB—79A	Hope ave. over crossing							
	203SSB—81A	Fingerboard rd. under crossing							
	203SSB—82A	Tompkins st. under crossing							
	203SSB—87A	McClean ave. under crossing							
	203SSB—88A	Cedar ave. under crossing							
	203SSB—90A	Robin rd. over crossing							
The Staten Island Rapid Transit Railway Co.	.....	Foundations, roadbed and appurtenances:							
	A203—1	66.25 x tr.	1	1	30				
	A203—3	501.17 x tr.	1	3	20Ex.E.				
	A203—5	26 x tr.	1	4	10Ex E				
	A203—E6	.....	1	4	E of 21				
	A203—6	93 x tr.	1	68	35				
	A203—7	82 x tr.	1	68	70				
	A203—8	31.5 x tr.	1	76	100				
	A203—9	47 x tr.	1	77	50Ex E				
	A203—10	30 x tr.	1	184	100				
	A203—11	30 x tr.	1	184	400				
	A203—12	60 x tr.	1	185	100				
	A203—13	199.2 x tr.	1	185	390Ex.E.				
	A203—14.1	86.61 x tr.	12	2820	6				
	A203—14.2	198± x tr.	3	496	215				
	A203—14.3	60 x tr.	3	496	59				
	A203—14.4	604.26 x tr.	3	496	10				
	A203—14.5	146± x tr.	3	496	1				
	A203—17	31.08± x tr.	3	496	114				
	A203—18	50 x tr.	3	494	16				
	A203—19	25 x 136	3	493	10				
	A203—20	60 x 150.17 tr.	3	492	16				
	A203—21	61 x tr.	3	491	26				
	A203—23	30 x tr.	3	490	22				
	A203—24	30 x tr.	3	489	22				
	A203—26	80 x tr.	3	488	78Ex E				
	A203—27	79.84± x tr.	3	487	112Ex E.				
	A203—30	66.75 x 626± tr.	5	1000	36				
	A203—31	100 x tr.	5	1006	28				
	A203—32	48.43 x 346.04 tr.	5	1004	2				
	A203—33	66.11± x tr.	5	1073	20				
	A203—34	44± x 228± tr.	5	1074	13				
	A203—36	50 x tr.	5	1076	19				
	A203—36	58.5 x tr.	5	1084	42				
	A203—37	40 x tr.	5	1086	22				
	A203—38	39.68 x tr.	5	1114	14				
	A203—39	48.42 x tr.	5	1115	4				
	A203—40	118 x tr.	5	1118	40				
	A203—41	130 x tr.	5	1119	31				

Owner or Occupant	Description of Property: Sub-Identification	Size of Lot		Section	Block	Lot	Identification Number	Value of Special Franchises as Finally Fixed and Equalized by the State Board of Equalization and Assessment	Value of Real Estate Unimproved	Value of Real Estate with Improvements Thereon
The Staten Island Rapid Transit Railway Co.—(Cont.)	A203—42	92	x	Ir.	5	1123	116			
	A203—43	111.49	x	Ir.	5	1124	27			
	A203—44	114.69	x	Ir	5	1125	17Ex.E.			
	A203—45	115±	x 350 47	Ir.	5	1152	36			
	A203—46	90.17	x 235.42	Ir.	5	1155	60			
	A203—46	61.42	x	Ir.	5	1161	43	A203	.....	3,063,400	5,189,400
	A203—49	114.76	x	Ir.	5	1165	40			
	A203—50	61.42	x 849.56	Ir.	5	1180	2			
	A203—51	28.17	x 427 26±	Ir.	5	1188	1			
	A203—52.1	80.4	x	Ir.	6	1211	1			
	A203—52.2	80.2	x	Ir.	6	1212	20			
	A203—53	80.4	x 248.47	Ir.	6	1213	21			
	A203—54	80.2	x 563.29	Ir.	6	1226	14			
	A203—55.1	80 5	x	Ir.	6	1240	1			
	A203—55.2	80.14	x 205.35	Ir.	6	1241	1			
	A203—56	80.14	x 270.26	Ir.	6	1242	1			
	A203—57 1	80.14	x	Ir.	6	1256	1			
	A203—57.2	100	x 142	Ir.	6	1257	1			
	A203—58	250	x	Ir.	6	1268	00Ex E			
	A203—59	744±	x1302.86	Ir.	6	1284	200			
	A203—61	148	x	Ir.	6	1348	1			
	A203—63.1	2803.93	x	Ir.	6	1415	250			
	A203—63.2	336.17x	2.10±	Ir.	6	1415	270			
	A203—68.1	92	x	Ir.	12	2841	136			
	A203—68.2	84	x	Ir.	12	2842	23			
	A203—69	46.5	x 226		12	2844	39			
	A203—71	46.5	x 519.08	Ir.	12	2846	54			
	A203—73	50.22	x	Ir.	12	2847	39			
	A203—74	64.5	x 200.3	Ir.	12	2848	12			
	A203—75	157.56	x 50	Ir.	12	2852	1			
	A203—76	130.24	x	Ir.	12	2855	12			
	A203—77	70.28	x	Ir.	12	2859	56			
	A203—78	55.10	x 173.53	Ir.	12	2861	40			
	A203—70	65	x	Ir.	12	2862	46			
	A203—81	65	x	Ir.	12	2866	44			
	A203—82 1	44.89	x 460.06	Ir.	13	3071	35			
	A203—82 2	26 94	x 90.55	Ir.	13	3072	12			
	A203—83	300	x	Ir.	13	3079	25			
	A203—84	80	x	Ir.	13	3081	156			
	A203—85	220.57	x	Ir.	13	3102	86			
	A203—87	100.89	x 455 79	Ir.	13	3103	52			
	A203—88	105 91	x 412 59	Ir.	13	3115	1			
	A203—90	106.62	x	Ir.	13	3117	143			
	A203—92	145 06	x	Ir.	13	3122	76			
	A203—E 92				13	3122 E. of	20			
	A203—95	208.15	x 516.34	Ir.	6	1338	600			
	A203—98	414.01±	x	Ir	6	1270	54			
State of New York (Public Service Commission), south of Victory blvd., east of Bay st.	AA203—E 1	..			3	487 E. of	112	AA203	.....	.....	Exempt
The Staten Island Rapid Transit Railway Co., S. of Borough pl., E. of Bay st.	B203—E 1	Tunnel, tracks			1	1 E. of	55	B203	.....	5,000	67,600
City of New York (Borough President)	.....	Highway bridges across Staten Island Rapid Transit Railway at:									
	BB203—1	Jersey and Bank sts.									
	BB203—2	John and Newark sts. (between)									
	BB203—3	Morningstar rd.									
	BB203—4	Granite ave.									
	BB203—5	Lake ave									
	BB203—6	Simonson ave.									
	BB203—7	Van Name ave.									
	BB203—8	Van Pell ave									
	BB203—9	De Hart ave.									
	BB203—10	Union ave.						BB203	..	. .	Exempt
	BB203—11	Harbor rd.									
	BB203—12	South ave.									
	BB203—13	Hanna st.									
	BB203—14	Chestnut ave.									
	BB203—15	Hope ave.									
	BB203—16	Tompkins ave.									
	BB203—17	Fingerboard rd.									
	BB203—18	McClean ave.									
	BB203—19	Major ave									
	BB203—20	Hylan blvd. (Pennsylvania ave.)									
	BB203—21	Pedestrian Underpass at: Clifton ave., between Vermont ave. and Clare st.									
The Staten Island Rapid Transit Railway Co., N. of Bay st.	..	Tracks on City land			1	2	1	D203	....	.....	26,000
The Staten Island Rapid Transit Railway Co.	E203—37 A	Railroad bridge across Nicholas ave.						E203	.		20,000
The Staten Island Rapid Transit Railway Co.		Railroad crossings at:									
	G203—3 A	Jersey st., undercrossing									
	G203—6 A	Tysen st., grade crossing									
	G203—27 A	Victory blvd., grade crossing									
	G203—41 A	John st., below grade crossing									
	G203—42 A	Douglas st., below grade crossing									
	G203—43 A	Newark st., below grade crossing						G203	.	. .	6,400
	G203—45 A	Winant st., undercrossing									
	G203—55 A	Andros ave., undercrossing									
	G203—56 A	Meriereau ave., undercrossing									
	G203—71 A	St. Mary's ave., grade crossing									
	G203—85 A	Major ave., undercrossing									
The Staten Island Rapid Transit Railway Co.		West Shore Line—Sub and Superstructures on:									
	H203—1	.....			6	1396	15				
	H203—2	.....			6	1396	11				
	H203—3	.....			6	1396	8				
	H203—4	.....			6	1396	6				
	H203—5	.....			6	1396	1				
	H203—6	.....			6	1394	20				
	H203—7	.....			6	1394	35				
	H203—8	.....			8	1655	3	H203	.....	52,100	161,600
	H203—9	.....			8	1835	100				
	H203—10	.....			8	1625	140				
	H203—11	.....			8	1615	70				
	H203—12	.....			8	1610	55				
	H203—13	.....			8	1601	95				
	H203—14	.....			11	2600	32				
	H203—15	.....			11	2610	7				
	H203—16	.....			11	2758	12				

Owner or Occupant	Description of Property: Sub-Identification	Size of Lot	Section	Block	Lot	Identification Number	Value of Special Franchises as Finally Fixed and Equalized by the State Board of Equalization and Assessment	Value of Real Estate Unimproved	Value of Real Estate with Improvements Thereon
The Staten Island Rapid Transit Railway Co.		Tracks and structures across:							
	J203—1	Paradise alley				J203	...		200
	J203—5	Haverstraw ave. (Elizabeth ave.)							
The Staten Island Rapid Transit Railway Co.	....	Pedestrian overhead walkways across S. I. R. T. Railway at:							
	P203—1	Victory blvd. (Tompkinsville Station)				P203	....	....	19,600
	P203—2	Elm Park Station							
	P203—3	Lynhurst ave.							
	P203—4	Mariners Harbor Station							
	P203—6	Cedar ave. (Cedar Ave. Station)							
The Staten Island Rapid Transit Railway Co.	.....	Sub and superstructures:							
	T203—1		1	185	134				
	T203—2		3	489	24				
	T203—3		3	490	47				
	T203—4		3	493	11				
	T203—5		3	494	41				
	T203—6		3	496	39				
	T203—7		3	496	58				
	T203—8		3	496	99				
	T203—9		5	1076	4				
	T203—10		5	1076	6				
	T203—11		5	1076	60				
	T203—12		5	1114	15				
	T203—13		5	1114	40				
	T203—14		5	1115	1				
	T203—15		5	1116	6				
	T203—16		5	1118	38				
	T203—17		5	1118	41				
	T203—18		5	1119	67				
	T203—19		5	1119	40				
	T203—20		5	1124	22				
	T203—21		5	1124	26				
	T203—22		5	1125	14				
	T203—23		5	1125	25				
	T203—24		5	1152	64				
	T203—25		5	1152	67				
	T203—26		5	1152	73				
	T203—27		5	1152	74				
	T203—28		5	1152	75				
	T203—29		5	1152	76				
	T203—30		5	1152	78				
	T203—31		5	1155	79				
	T203—32		5	1155	120				
	T203—34		5	1156	133				
	T203—35		5	1157	60				
	T203—36		5	1158	112				
	T203—38		5	1159	110				
	T203—40		5	1160	118				
	T203—44		5	1161	148				
	T203—46		5	1161	149				
	T203—47		5	1186	119				
	T203—48		5	1188	120				
	T203—50		6	1211	20				
	T203—54		6	1212	21				
	T203—55		6	1212	24				
	T203—59		6	1213	19				
	T203—60		6	1213	20				
	T203—61		6	1213	133				
	T203—63		6	1213	142				
	T203—64		6	1224	100				
	T203—65		6	1225	13				
	T203—66		6	1226	100				
	T203—67		6	1226	54				
	T203—69		6	1227	1				
	T203—70		6	1227	2				
	T203—71		6	1227	115				
	T203—72		6	1240	80				
	T203—73		6	1241	4				
	T203—75		6	1242	6				
	T203—76		6	1243	45				
	T203—77		12	2820	32				
	T203—78		12	2841	200				
	T203—87		12	2841	210				
	T203—88		12	2841	214				
	T203—89		12	2841	212				
	T203—91		12	2841	225				
	T203—92		12	2841	220				
	T203—94		12	2841	230				
	T203—95		12	2801	46				
	T203—96		12	2866	42				
	T203—97		12	2866	105				
	T203—99		12	3063	52				
	T203—100		12	3065	32				
	T203—107		13	3071	34				
	T203—108		13	3071	37				
	T203—109		13	3117	61				
	T203—110		14	3162	50				
	T203—111		14	3163	40				
	T203—113		14	3166	4				
	T203—114		14	3176	9				
	T203—115		14	3176	14				
	T203—116		14	3197	50				
	T203—117		14	3202	5				
	T203—118		14	3202	10				
	T203—119		15	3328	130				
	T203—121		15	3331	40				
	T203—123		15	3334	60				
	T203—129		15	3335	70				
	T203—130		15	3338	100				
	T203—134		15	3338	70				
	T203—135		15	3342	100				
	T203—137		16	3531	200				
	T203—138		16	3532	100				
	T203—140		16	3536	8				
	T203—141		16	3536	6				
	T203—142		16	3540	50				
	T203—153		16	3543	50				
	T203—154		20	4624	19				
	T203—155		20	4624	317				
	T203—156		20	4624	325	T203	....	166,995	174,075
	T203—157		20	4633	400				
	T203—158		20	4645	135				
	T203—159		21	5016	200				

Owner or Occupant	Description of Property: Sub-Identification	Size of Lot	Section	Block	Lot	Identification Number	Value of Special Franchises as Finally Fixed and Equalized by the State Board of Equalization and Assessment	Value of Real Estate Unimproved	Value of Real Estate with Improvements Thereon
The Staten Island Rapid Transit Railway Co.—(Cont.)	T203—160	.....	24	5433	11				
	T203—161	.....	24	5433	12				
	T203—162	.....	24	5433	16				
	T203—163	.....	24	5433	147				
	T203—164	.....	24	5452	10				
	T203—165	.....	24	5460	97				
	T203—166	.....	24	5460	100				
	T203—107	.....	24	5460	130				
	T203—168	.....	24	5461	150				
	T203—169	.....	24	5497	251				
	T203—170	.....	24	5590	190				
	T203—171	.....	26	6205	99				
	T203—172	.....	26	6212	128				
	T203—173	.....	26	6249	441				
	T203—174	.....	26	6249	445				
	T203—175	.....	26	6254	210				
	T203—176	.....	26	6254	225				
	T203—177	.....	26	6254	450				
	T203—178	.....	26	6279	200				
	T203—179	.....	26	0321	400				
	T203—180	.....	26	6324	200				
	T203—181	.....	26	6328	60				
	T203—162	.....	26	6328	150				
	T203—183	.....	26	6332	60				
	T203—184	.....	26	6332	150				
	T203—185	.....	26	6332	152				
	T203—166	.....	26	6332	200				
	T203—188	.....	26	6615	39				
	T203—169	.....	28	6615	46				
	T203—E190	.....	26	6615	E. of 58				
	T203—191	.....	28	6615	84				
	T203—192	.....	28	6815	204				
	T203—193	.....	32	7983	13				
	T203—194	.....	32	7987	22				
	T203—195	.....	32	7996	12				
	T203—196	.....	32	7995	90				
	T203—197	.....	32	7996	51				
	T203—198	.....	32	7996	52				
	T203—199	.....	32	7996	1				
	T203—200	.....	32	8000	3				
	T203—201	.....	32	8001	64				
	T203—202	.....	32	8002	50				
	T203—203	.....	32	8003	52				
	T263—204	.....	32	8003	58				
	T203—205	.....	32	8003	64				
	T203—206	.....	32	8014	24				
	T203—207	.....	32	8014	42				
	T203—208	.....	32	8020	80				
	T203—209	.....	32	6020	124				
	T203—210	.....	32	8020	129				
	T203—211	.....	32	8021	60				
	T203—E212	.....	24	5500	E. of 4				
Tide-Water Pipe Co., Limited.....		Special Franchise This valuation includes the value of the tangible property situated in, upon, under or above streets, highways, public places and public waters and also the value of the franchise, right, authority or permission to occupy such streets, highways, public places and public waters; as described and certified by the New York State Board of Equalization and Assessment in Certificate Number C-0607.				205	24,332	..	
The Tide-Water Pipe Co., Limited—	.....	**Mains, pipes and appurtenances:**							
	A205—E 1	.....	6	1306	E. of 14				
	A205—E 2	.....	6	1306	E. of 20				
	A205—E 3	.....	6	1309	E. of 10				
	A205—E 4	.....	6	1338	E. of 1				
	A205—E 5	.....	6	1400	E. of 1				
	A205—E 6	.....	6	1410	E. of 60	A205	. .	2,150	71,400
	A205—E 7	.....	6	1415	E. of 260				
	A205—E 8	.....	8	1885	E. of 40				
	A205—E 9	.....	8	1885	E. of 50				
	A205—E 10	.....	8	1885	E. of 150				
	A205—E 11	.....	8	1895	E. of 90				
Tide Water Pipe Co., Limited.....	B205—1	Two 6-inch pipe lines north of Block 1306, Lot 14 from shore line to bulkhead line							
	B205—2	One 6-inch oil pipe line across Block 1635, Lot 250....				B205	.....	.....	11,900
	B205—3	One 6-inch oil pipe line across Block 1835, Lot 150.....							
Tide Water Pipe Co., Limited....	.....	**Mains, pipes and appurtenances, crossing Old Place Creek**				C205—T	.....	.....	350
Staten Island Rapid Transit Railway Co.	..	Foundations, structures, tracks and appurtenances formerly assessed as special franchise— Tottenville Branch—							
	210—1A	Property lengthwise in south Railroad or Park Place East —including crossings of Guyon ave., Buffalo ave., Justin st.—from Station 251 Plus 45 to Station 306 Plus 11							
	219—66A	New York ave. and Bay st.....over crossing							
	219—94A	Chestnut ave. .....under crossing							
	219—101A	Fingerboard rd. .....under crossing							
	219—126A	New Dorp lane .....grade crossing							
	219—131A	Tysens lane .....grade crossing							
	219—137B	Giffords lane ..... under crossing							
	219—139A	Richmond ave. .....over crossing							
	219—140A	Arden ave. .....over crossing				219	. .. .	. ..	129,800
	219—141A	Annadale rd. .....under crossing							
	219—143A	Huguenot ave. .....under crossing							
	219—144A	Amboy rd. .....over crossing							
	219—145A	Sequine ave. .....under crossing							
	219—145B	Holton st. .....grade crossing							
	219—146A	Bayview ave. .....over crossing							
	219—147A	Manee ave. .....over crossing							
	219—148A	Woodvale ave. .....over crossing							
	219—149A	Sharrott ave. .....over crossing							
	219—150A	Amboy rd. .....over crossing							
	219—151S	Amboy rd. .....grade crossing							
	219—152A	Richmond Valley rd. .....under crossing							
	219—160A	Main st. .....under crossing							
The Staten Island Rapid Transit Railway Co.	.. ..	Foundations, roadbed and superstructures:							
	A219—65	461.42± x tr.	12	2820	30				
	A219—66	48± x 239.86± tr.	12	2820	1				
	A219—67	67.25 x tr.	12	2841	1Ex.E.				
	A219—94	140± x tr.	12	2873	85Ex.E.				
	A219—95	134.76 x tr.	12	2922	200				
	A219—96.1	80 x 416.87± tr.	12	2899	19				
	A219—96.2	80 x 396± tr.	12	2901	16				
	A219—96.3	80 x 482 tr.	12	2919	1				
	A219—97	80 x 610.17 tr.	12	2921	1				

Owner or Occupant	Description of Property: Sub-Identification	Size of Lot			Section	Block	Lot	Identification Number	Value of Special Franchises as Finally Fixed and Equalized by the State Board of Equalization and Assessment	Value of Real Estate Unimproved	Value of Real Estate with Improvements Thereon
The Staten Island Rapid Transit Railway Co.—(Cont.)	A219—98	80	x 115.91	tr.	14	3162	15				
	A219—99	80	x 231.91	tr.	14	3163	7				
	A219—100	80	x	tr.	14	3166	5				
	A219—101	80	x 167	tr.	14	3176	10				
	A219—102	190	x 215		14	3202	6				
	A219—103	25	x 150.57	tr.	14	3197	40				
	A219—104	90	x 392.84	tr.	14	3200	1				
	A219—105	90	x	tr.	15	3325	27Ex E				
	A219—106	80	x 107 82	tr.	15	3328	20				
	A219—107	80	x	tr.	15	3329	1				
	A219—108	80	x	tr.	15	3330	49				
	A219—109	80	x	tr.	15	3331	45				
	A219—110	80	x	tr.	15	3334	52				
	A219—111	80	x	tr.	15	3335	60				
	A219—113	80	x	tr.	15	3338	1				
	A219—114	80	x	tr.	15	3342	1				
	A219—115	70	x	tr.	15	3313	1				
	A219—116.1	50	x	tr.	16	3536	17				
	A219—116.2	50	x 204 82	tr.	16	3538	1				
	A219—116.3	50	x	tr.	16	3540	75				
	A219—118	50	x	tr.	16	3555	1				
	A219—121	50	x	tr.	16	3567	1				
	A219—122	50	x	tr.	16	3582	1				
	A219—126.1	60	x1063±	tr.	16	3602	1				
	A219—126.2	50	x1582.21±	tr.	16	3631	1				
	A219—127	81.62	x 417.15±	tr.	19	4200	1				
	A219—128	80	x 470±	tr.	19	4204	1				
	A219—129	80	x 552.84±	tr.	19	4207	1				
	A219—131	80	x 295.8±	tr.	19	4229	1				
	A219—132	80	x1550		19	4257	67				
	A219—133.1	80	x1130		19	4264	50				
	A219—133.2	80	x 510±	tr.	21	4657	1	A219		1,110,250	2,410,800
	A219—134.1	80	x1576.43	tr.	21	4696	150				
	A219—134.2	80.08	x1081.12	tr.	21	4962	1				
	A219—135	80	x1100		21	5016	1				
	A219—136.1	80	x 811.33	tr.	22	5000	65				
	A219—136.2	123.49	x [illegible]	tr.	20	4615	26				
	A219—137.1	115.43	x 174.19	tr.	20	4645	95				
	A219—137.2	444.63±	x	tr.	20	4640	56				
	A219—137.3	551±	x	tr.	20	4633	230				
	A219—137.4	74.5	x 567 25±	tr.	20	4621	15				
	A219—138.1	80.55	x1009 94	tr.	21	5133	160				
	A219—138.2	80	x 235 35	tr.	21	5152	27				
	A219—138.3	60.04	x1279.13±		21	5160	98				
	A219—139	65.05	x1935 35	tr.	21	5407	254				
	A219—140	80 46	x1738 05	tr.	24	5590	1				
	A219—141.1	107.82	x 699.90	tr.	26	6205	250				
	A219—141.2	60	x 513 93	tr.	26	6218	1				
	A219—141.3	60	x 360±	tr.	26	6224	1				
	A219—142.1	117.14	x 148.51	tr.	26	6251	150				
	A219—142.2	80	x	tr.	26	6279	50				
	A219—143.1	70	x	tr.	26	6325	190				
	A219—143.2	81 93	x 663 27	tr.	26	6332	56				
	A219—144	90	x	tr.	28	6815	40				
	A219—145.1	225.65	x 479 21	tr.	27	6618	1				
	A219—145.2	110.4	x	tr.	27	6643	38				
	A219—145.3	182±	x	tr.	27	6681	8				
	A219—146	137.99	x1221 26	tr.	28	6723	10				
	A219—147	105.50	x 338 26	tr.	28	6759	1				
	A219—148	115.50±	x	tr.	28	6760	4				
	A219—149.1	116.25	x 637.94	tr.	28	6805	165				
	A219—149.2	125.02	x 505±	tr.	28	6810	105				
	A219—150	145	x 654.50	tr.	31	7702	31				
	A219—151.1	210.9	x	tr.	30	7534	170				
	A219—151.2	50	x 756.67	tr.	30	7550	120				
	A219—152	70.50	x	tr.	30	7561	8Ex.E.				
	A219—153	193 4	x	tr.	32	7971	1				
	A219—154	190	x 330.26	tr.	32	8014	20Ex.E.				
	A219—155.1	594 59	x 66.10	tr.	32	8029	86Ex E.				
	A219—155 2	604 41	x 335 99	tr.	32	8020	0Ex E.				
	A219—156	49 36	x	tr.	32	7995	17				
	A219—157	234.33	x	tr.	32	7996	29				
	A219—158	950±	x	tr.	32	7998	75				
	A219—159	151.76	x 106.36	tr.	32	8000	1Ex.E.				
	A219—160	313±	x 100 46	tr.	32	8001	1				
	A219—161	75	x 184.23	tr.	32	8003	75				
	A219—162	110	x 385.80	tr.	32	8005	1				
The Staten Island Rapid Transit Railway Co.	.....	Equipment on Con Edison Co. of N. Y., Inc., land on:			12	2841	67	A219—A			900
The Staten Island Rapid Transit Railway Co.	.....	Equipment on Con. Edison Co. of N. Y., Inc., land on:			24	5590	4Ex E.	A219—B			89,700
State of New York (Public Service Commission) south of Old Town rd., west	AA219—E1	Easement for drainage			15	3325	E of 27	AA219			Exempt
	AA219—E3				30	7561	E. of 8				
	AA219—E4				12	2873	E of 85				
Staten Island Rapid Transit Railway Co.	.....	Railroad bridges (part) across:						B219			85,000
	B219—144 B	Amboy rd. (Huguenot ave.)									
	B219—144 C	Amboy rd. (Huguenot ave.)									
	B219—147 B	Manee ave.									
	B219—148 B	Woodvale ave.									
City of New York (Borough President)	.....	Highway bridges across Staten Island Rapid Transit Railway at:						D219			Exempt
	D219—1	Fingerboard rd.									
	D219—2	Tompkins ave									
	D219—3	Chestnut ave.									
	D219—4	Clove ave									
	D219—5	Arthur Kill rd									
	D219—6	Seguine ave.									
	D219—7	Johnson ave.									
	D219—8	Page ave. (Lorraine ave.)									
	D219—9	Great Kills rd.									
	D219—10	Giffords lane									
	D219—11	Annadale rd.									
	D219—12	Huguenot ave.									
	D219—13	Richmond Valley rd.									
City of New York (Borough President)	.....	Highway bridge across Staten Island Rapid Transit Railway at Albee ave.:						D219—14			10,000
Staten Island Rapid Transit Railway Co.	.....	Railroad bridges across:						F219			40,500
	F219—138A	Benham blvd.									
	F219—104A	Old Town rd.									
	F219—107A	Burgher ave.									

Owner or Occupant	Description of Property: Sub-Identification	Size of Lot	Section	Block	Lot	Identification Number	Value of Special Franchises as Finally Fixed and Equalized by the State Board of Equalization and Assessment	Value of Real Estate Unimproved	Value of Real Estate with Improvements Thereon
Staten Island Rapid Transit Railway Co.	.....	Railroad crossings at:							
	G219—97 A	Clove rd., undercrossing							
	O219—153 A	Bethel ave., grade crossing							
	G219—156 A	Ellis st. (Arthur Kill rd.), grade crossing				G219	.	.	3,700
	O219—158 A	Johnson ave., grade crossing							
	G219—159 A	Tyrrell st., grade crossing							
	G219—102 A	Parkinson ave., undercrossing							
	G219—137 A	Seguine ave., undercrossing							
Staten Island Rapid Transit Railway Co.	..	Pedestrian overhead walkways across Staten Island Rapid Transit Railway at:							
	P219—1	Nelson ave.							
	P219—2	Belfield ave.				P219	. .	.....	35,000
	P219—3	Cottage ave.							
	P219—4	Bethel ave.							
	P219—5	Tracey ave.							
	P219—6	Main st.							
	P219—7	Richmond Valley rd.							
City of New York (Borough President)	....	Sewers sub and superstructures, pipes, culverts, basins, easements, etc.							
	380—E1		1	49	E. of 192				
	380—E2		1	77	E. of 50				
	380—E3		1	77	E. of 65				
	380—E4		1	77	E. of 100				
	380—E5		1	101	E. of 2				
	380—E6		1	102	E. of 1				
	380—E7		1	102	E. of 106				
	380—E8		1	157	E. of 65				
	380—E9		1	157	E. of 219				
	380—E10		1	158	E. of 89				
	380—E11		1	158	E. of 157				
	380—E12		1	230	E. of 63				
	380—E13		1	230	E. of 65				
	380—E14		1	230	E. of 67				
	380—E15		3	487	E. of 100				
	380—E16		3	487	E. of 100				
	380—E17		3	488	E. of 78				
	380—E18		3	545	E. of 100				
	380—E19		5	1101	E. of 43				
	380—E20		5	1101	E. of 46				
	380—E21		5	1101	E. of 77				
	380—E22		5	1101	E. of 79				
	380—E23		5	1101	E. of 80				
	380—E24		5	1102	E. of 12				
	380—E25		5	1102	E. of 14				
	380—E26		5	1102	E. of 15				
	380—E27		5	1102	E. of 45				
	380—E28		5	1102	E. of 48				
	380—E29		5	1102	E. of 49				
	380—E30		5	1103	E. of 9				
	380—E31		5	1103	E. of 11				
	380—E32		5	1103	E. of 12				
	380—E33		5	1103	E. of 40				
	380—E34		5	1103	E. of 44				
	380—E35		5	1131	E. of 22				
	380—E36		5	1131	E. of 23				
	380—E37		5	1131	E. of 24				
	380—E38		5	1131	E. of 98				
	380—E39		5	1131	E. of 100				
	380—E40		5	1132	E. of 6				
	380—E41		5	1132	E. of 10				
	380—E42		5	1132	E. of 27				
	380—E43		5	1132	E. of 28				
	380—E44		5	1132	E. of 29				
	380—E45		5	1132	E. of 30				
	380—E46		5	1132	E. of 33				
	380—E47		5	1132	E. of 34				
	380—E48		5	1132	E. of 35				
	380—E49		5	1132	E. of 38				
	380—E50		5	1132	E. of 41				
	380—E51		5	1132	E. of 42				
	380—E52		5	1132	E. of 43				
	380—E53		5	1132	E. of 46				
	380—E54		5	1132	E. of 75				
	380—E55		5	1132	E. of 81				
	380—E56		5	1132	E. of 101				
	380—E59		5	1132	E. of 111				
	380—E60		5	1132	E. of 114				
	380—E64		5	1132	E. of 129				
	380—E65		5	1132	E. of 130				
	380—E66		5	1132	E. of 132				
	380—E67		5	1132	E. of 150				
	380—E68		5	1132	E. of 153				
	380—E69		5	1171	E. of 17				
	380—E70		5	1172	E. of 289				
	380—E71		5	1178	E. of 27				
	380—E72		5	1183	E. of 1				
	380—E73		5	1183	E. of 2				
	380—E74		5	1183	E. of 73				
	380—E75		5	1198	E. of 60				
	380—E76		5	1198	E. of 75				
	380—E77		5	1198	E. of 78				
	380—E78		5	1200	E. of 65				
	380—E79		5	1200	E. of 68				
	380—E80		5	1200	E. of 75				
	380—E81		6	1222	E. of 31				
	380—E82		6	1222	E. of 58				
	380—E83		6	1222	E. of 59				
	380—E84		6	1223	E. of 44				
	380—E85		6	1223	E. of 60				
	380—E86		6	1246	E. of 108				
	380—E87		6	1249	E. of 50				
	380—E88		6	1250	E. of 27				
	380—E89		6	1250	E. of 135				
	380—E90		11	2735	E. of 100				
	380—E91		11	2780	E. of 87				
	380—E92		11	2780	E. of 110				
	380—E93		11	2780	E. of 150				
	380—E94		12	2821	E. of 1				
	380—E95		12	2846	E. of 62				
	380—E96		12	2846	E. of 108				
	380—E98		12	2847	E. of 54				
	380—E99		12	2847	E. of 55				
	380—E100		12	2847	E. of 114				
	380—E102		12	2847	E. of 194				
	380—E103		12	2848	E. of 25				

Owner or Occupant	Description of Property: Sub-Identification	Size of Lot	Section	Block	Lot	Identification Number	Value of Special Franchises as Finally Fixed and Equalized by the State Board of Equalization and Assessment	Value of Real Estate Unimproved	Value of Real Estate with Improvements Thereon
City of New York (Borough President) (Cont.)—									
	380—E104		12	2879	E of 3				
	380—E105		12	2879	E. of 102				
	380—E106		12	2879	E. of 104				
	380—E107		12	2879	E. of 107				
	380—E108		12	2879	E of 112				
	380—E109		12	2879	E of 113				
	380—E110		12	2879	E. of 115				
	380—E111		12	2879	E. of 116				
	380—E112		12	2879	E. of 120				
	380—E113		12	2879	E of 121				
	380—E114		16	2879	E. of 123				
	380—E115		12	2879	E. of 125	380			Exempt
	380—E116		12	2879	E of 127				
	380—E117		17	3830	E. of 13				
	380—E125		17	3875	E. of 1				
	380—E126.1		18	3060	E. of 60				
	380—E126.2		18	3063	E. of 1				
	380—E127		18	3060	E of 7				
	380—E128		18	4031	E. of 20				
	380—E129		18	4031	E. of 84				
	380—E130		18	4033	E. of 23				
	380—E131		18	4033	E of 27				
	380—E132		18	4033	E. of 94				
	380—E133		18	4035	E of 18				
	380—E134		18	4035	E. of 82				
	380—E135		18	4041	E. of 23				
	380—E136		18	4041	E of 84				
	380—E137		18	4043	E of 21				
	380—E138		18	4043	E of 84				
	380—E139		18	4043	E of 89				
	380—E140		18	4076	E of 28				
	380—E141		18	4108	E of 43				
	380—E142		18	4130	E of 1				
	380—E143		18	4160	E. of 59				
	380—E144		18	4160	E of 70				
	380—E145		18	4160	E. of 100				
	380—E146		18	4160	E of 318				
	380—E147		21	4782	E. of 25				
	380—E148		21	4782	E of 41				
	380—E149		21	4785	E of 1				
	380—E150		21	4788	E. of 11				
	380—E151		21	4788	E of 105				
	380—E152		21	4788	E. of 200				
	380—E153		21	4788	E of 290				
	380—E154		21	4788	E of 375				
	380—E155		21	4791	E. of 60				
	380—E156		21	4791	E of 79				
	380—E157		21	4805	E. of 510				
	380—E158		22	5135	E. of 7				
	380—E159		22	5142	E of 19				
	380—E160		24	5433	E of 149				
	380—E161		32	7995	E of 75				
	380—E162		32	8005	E. of 80				
	380—E163		32	8005	E of 112				
	380—E164		32	7995	E. of 75				
	380—E167		15	3471	E. of 1				
	380—E170		6	1242	E of 5				
	380—E171		6	1256	E of 92				
	380—E172		14	3231	E. of 63				
	380—E173		14	3231	E. of 40				
	380—E174		14	3231	E of 84				
	380—E175		1	185	E. of 390				
	380—E176		1	185	E. of 390				
	380—E177		1	185	E of 168				
	380—E178		15	3405	E. of 27				
	380—E179		15	3405	E. of 102				
	380—E180		14	3224	E. of 14				
	380—E181		17	3721	E of 1				
	380—E182		17	3721	E. of 50				
	380—E183		17	3722	E. of 27				
	380—E184		17	3722	E. of 29				
	380—E185		17	3873	E. of 64				
	380—E191		17	3875	E of 1				
	380—E192		17	3893	E. of 48				
	380—E193		17	3893	E. of 54				
	380—E194		17	3893	E. of 56				
	380—E195		17	3893	E. of 58				
	380—E196		17	3893	E. of 60				
	380—E197		17	3893	E. of 71				
	380—E198		18	4160	E of 59				
	380—E199		18	4160	E. of 70				
	380—E200		18	4160	E. of 100				
	380—E201		18	4160	E. of 317				
	380—E202		18	4160	E. of 318				
	380—E203		21	4782	E. of 24				
	380—E204		21	4782	E. of 25				
	380—E205		21	4782	E. of 41				
	380—E206		21	4782	E. of 46				
	380—E207		21	4785	E. of 1				
	380—E208		21	4788	E. of 11				
	380—E209		21	4788	E. of 105				
	380—E210		21	4788	E. of 200				
	380—E211		21	4788	E of 290				
	380—E212		21	4788	E of 375				
	380—E213		21	4791	E. of 50				
	380—E214		21	4791	E. of 60				
	380—E215		21	4791	E. of 79				
	380—E216		21	4791	E of 80				
	380—E217		21	4802	E. of 6				
	380—E218		21	4802	E. of 11				
	380—E219		21	4802	E. of 106				
	380—E220		21	4802	E. of 107				
	380—E221		21	4803	E. of 14				
	380—E222		21	4803	E. of 15				
	380—E223		21	4803	E. of 112				
	380—E224		21	4805	E. of 110				
	380—E225		21	4805	E. of 220				
	380—E226		21	4805	E of 275				
	380—E227		17	3900	E of 1				
	380—E228		17	3900	E of 27				
	380—E229		17	3900	E of 29				
	380—E230		18	3960	E of 60				
	380—E231		18	3961	E. of 1				
	380—E232		18	3963	E of 1				

Owner or Occupant	Description of Property: Sub-Identification	Size of Lot	Section	Block	Lot	Identification Number	Value of Special Franchises as Finally Fixed and Equalized by the State Board of Equalization and Assessment	Value of Real Estate Unimproved	Value of Real Estate with Improvements Thereon
City of New York (Borough President) —(Cont.)	380—E233		2	379	E. of 1				
	380—E234		2	379	E. of 4				
	380—E235		2	379	E. of 5				
	380—E236		2	380	E. of 50				
	380—E237		2	380	E. of 75				
	380—E238		2	382	E. of 31				
	380—E239		2	382	E. of 45				
	380—E240		2	382	E. of 65				
	380—E241		2	382	E. of 75				
	380—E242		2	385	E. of 38				
	380—E243		7	1548	E. of 10				
	380—E244		7	1548	E. of 50				
	380—E245		7	1560	E. of 55				
	380—E246		7	1560	E. of 60				
	380—E247		7	1560	E. of 75				
	380—E248		5	1039	E. of 8				
	380—E249		5	1039	E. of 9				
	380—E250		5	1039	E. of 10				
	380—E251		5	1039	E. of 11				
	380—E252		5	1039	E. of 12				
	380—E253		5	1039	E. of 16				
	380—E254		5	1039	E. of 17				
	380—E255		5	1039	E. of 37E				
	380—E256		5	1039	E. of 49				
	380—E257		5	1039	E. of 60				
	380—E258		5	1039	E. of 70				
	380—E259		5	1041	E. of 1				
	380—E260		5	1041	E. of 8				
	380—E261		5	1041	E. of 110				
	380—E262		5	1050	E. of 203				
	380—E263		11	2771	E. of 37				
	380—1		6	1248	7				
	380—2		11	2776	10				
City of New York (Police Dept.)	.....	Traffic Signals—Sub and superstructures, wires, cables and appurtenances, in streets and public places				381	.....	.....	Exempt
City of New York (Dept. of Water Supply, Gas & Electricity)	....	Street Lighting System—Lampposts, foundations, standard and parkway poles, brockets, fire alarm brackets, luminaires, fire alarm luminaires, lamp fixtures, time switches and relays and group control equipment				383	.....	.....	Exempt
City of New York (Dept. of Water Supply, Gas & Electricity)	.....	Water Supply System—Sub and superstructures in streets and outside of streets, in public places and public waters, and on easements comprising: Mains, hydrants and appurtenances, Narrows Byphons Nos. 1 & 2				899	.....	.....	Exempt
	399—E 1		12	2873	E. of 85				
	399—E 2		3	487	E. of 100				
City of New York (Department of Public Works)	. .	Bridge, Bay View ave. across Lemon Creek Bridge, Richmond ave across Richmond Creek				450	.....	.....	Exempt
City of New York (Borough President)	476 A	Viaduct, Bay st. to St. Georgs Terminal, and retaining wall				476	.....	.....	Exempt
	476 E1		1	2	E. of 20				
	476 B	Western ave., bridge across brook							
	476 C	Hatfield ave., bridge across brook							
	476 D	Bridge, Richmond ter., across Bodine Creek							
Procter & Gamble Manufacturing Co.	639 B	Pipes across Richmond ter. near Western ave.				639	.....	.....	10,500
	639 D	Bridge across Western ave., 726 feet south of Richmond ter.							
	639 E	Bridge across Western ave., 1,650 feet south of Richmond ter.							
	639 F	Track across Richmond ter. 176 feet W. of the westerly side of Western ave.							
A. D. T. Co., Inc.	..	Equipment and wiring on subscribers' premises, Sections 1 to 32, inclusive				B746	.....	.....	2,400
City of New York (Board of Estimate)	749 A	Buildings in beds of Adrienne pl., Mansion ave., Ackerman st., Section 22				749	.....	.....	Exempt
	749 B	Buildings in beds of Harrower st., North Egbert ave., and Jewett ave., Section 2. (Brooklyn-Richmond Freight Passenger Tunnel Proceeding)							
	749 D	Buildings in beds of streets, Willowbrook pkway. Proceeding, Sections 4, 5, 7, 9, 10 and 21							
	749 F	Buildings in bed of streets, Section 3 (Widening of Bay st. Proceeding)							
	749 G	Buildings in bed of street, Section 13 (Widening of Seaside blvd. Proceeding)							
Standard Toch Chemicals, Inc.	.....	8-inch pipe under and across Richmond ter., 184 feet W. of Granite ave				863	.....	.....	1,000
International Engineering & Chemical Co.	.....	Pipe across Richmond ter., 800 feet east of John st., Section 5				1131	.....	.....	2,600
Esso Standard Oil Co.		Mains, pipes and appurtenances:				A1188	.....	21,050	137,900
	A1188—1	60.85 x 341.96 tr.	6	1306	14 Ex.E.				
	A1188—3	183.31 x 367.69 tr.	6	1306	20 Ex.E.				
	A1188—3	84.78 x1889.12 tr.	8	1410	60 Ex.E.				
	A1188—4	33.12 x 348± tr.	8	1415	260 Ex.E.				
	A1188—5	85.05 x 80± tr.	8	1885	40 Ex.E.				
	A1188—6	87.29 x1391.42 tr.	8	1885	150 Ex.E.				
	A1188—7	33 x 950± tr.	8	1895	90 Ex.E.				
Esso Standard Oil Co.	.....	Mains, pipes and appurtenances:				B1188	.....	2,800	83,700
	B1188—E 1		6	1309	E. of 10				
	B1188—E 2		6	1338	E. of 1				
	B1188—E 3		6	1400	E. of 1				
	B1188—E 4		8	1885	E. of 50				
	C1188—A	Pipes across Western ave.				C1188	.....	.....	76,300
	C1188—B	Pipes in Newark Bay N. of Block 1306, Lot 14, from bulkhead line to State line							
	C1188—C	Pipes across Richmond ter.							
	C1188—D	Pipes across Arthur Kill							
	C1188—E	Pipes across Washington ave.							
	C1188—L	Tunnel crossing Western ave.							
	C1188—Q	Tunnel crossing Richmond ter.							
	C1188—R	Tunnel crossing Washington ave.							
	C1188—T	Mains, pipes and appurtenances crossing Old Place Creek							
	.....	Pipe lines, north of Block 1306, Lot 14, from shore line to bulkhead line				D1188	.....	.....	29,000
City of New York (Fire Department)	.....	Underground conduit and cable, aerial cable and wires, and appurtenances, and fire alarm boxes, Sections 1-32, inclusive				1308	.....	.....	Exempt
S. S. White Dental Manufacturing Co.	.....	8" pipe diagonally across Johnson ter., Section 27				1355	.....	.....	300
Lawroy Land Co.	.....	Bridge across S. I. R. T. Rwy. near Bement ave., Section 1				1381	.....	.....	3,700

Owner or Occupant	Description of Property: Sub-Identification	Size of Lot	Section	Block	Lot	Identification Number	Value of Special Franchises as Finally Fixed and Equalized by the State Board of Equalization and Assessment	Value of Real Estate Unimproved	Value of Real Estate with Improvements Thereon
Consolidated Edison Co. of New York..		Special Franchise This valuation includes the value of the tangible property situated in, upon, under or above streets, highways, public places and public waters and also the value of the franchise, right, authority or permission to occupy such streets, highways, public places and public waters; as described and certified by the New York State Board of Equalization and Assessment in Certificate Number C-0602				1437	9,158,445		
Consolidated Edison Co. of N. Y., Inc., 1188 Richmond ter.		176 x 130	Ir	1	137	1	A1437—1	21,000	412,000
Consolidated Edison Co. of N. Y., Inc., 1140 Richmond ter.	....	381.73 x 202.65	Ir	1	187	18	A1437—2	18,000	681,500
Consolidated Edison Co. of N. Y., Inc., 1149 Richmond ter.	...	632.96 x 104±	Ir.	1	184	1	A1437—3	18,000	2,000,000
Consolidated Edison Co. of N. Y., Inc., 1149 Richmond ter. (rear)	...	648.19± x	Ir.	1	184	163	A1437—5	80,800	130,000
Consolidated Edison Co. of N. Y., Inc., 280 South ave.	..	50 x	Ir	6	1268	217Ex.E	A1437—6	5,250	451,000
Consolidated Edison Co. of N. Y., Inc., 30 Greenfield ave.	.....	236.63 x 150.29	Ir.	12	2311	67	A1437—7	6,600	241,100
Consolidated Edison Co. of N. Y., Inc., 3842 Richmond ave.	.....	71.30 x 723.81	Ir	24	5590	4Ex.E.	A1437—8	7,700	226,600
Consolidated Edison Co. of N. Y., Inc., 399 Oakland ave.	...	56 x 115		1	155	68	A1437—12	10,500	10,500
Consolidated Edison Co. of N. Y., Inc., 1080 S. Railroad ave.	.....	154 x 115.87	Ir.	16	3584	20	A1437—20	5,850	112,950
Consolidated Edison Co. of N. Y., Inc., 4431 Victory blvd.	.....	768.92 x	Ir.	11	2735	10	A1437—23	188,000	11,400,000
Consolidated Edison Co. of N. Y., Inc., 2475 Victory blvd.	.....	113.54 x 100	Ir.	2	485	6	A1437—24	5,600	209,000
Consolidated Edison Co. of N. Y., Inc., 71 Stuyvesant ave.	.....	26.37 x	Ir.	24	5590	175	A1437—25	1,300	3,000
Consolidated Edison Co. of N. Y., Inc., 15 Church st.	.....	173.63 x	Ir.	5	1006	24	A1437—26	3,600	133,000
Consolidated Edison Co. of N. Y., Inc., 75 Florence pl.	.....	100 x 75.12	Ir.	28	6723	120	A1437—27	1,800	100,000
Consolidated Edison Co. of N. Y., Inc., 116 Whitney ave.	.....	254.84 x	Ir.	14	3211	1	A1437—28	7,350	135,150
Consolidated Edison Co. of N. Y., Inc., Park pl. West	.....	100.01 x 121.15	Ir.	21	4096	62	A1437—29	3,000	257,400
Consolidated Edison Co. of N. Y., Inc., Slosson ave.	.....	100 x 205	Ir.	2	346	27	A1437—30	9,800	164,400
Consolidated Edison Co. of N. Y., Inc., 626 Richmond terr.	.....	125 x Ir.		1	67	142	A1437—31	14,000	239,000
Consolidated Edison Co. of N. Y., Inc., 366 Jewett ave.	.....	Ir x Ir.		1	381	7	A1437—32	14,000	225,300
Consolidated Edison Co. of N. Y., Inc...	A1437—33.1	Arthur Kill Ir. x Ir.		11	2745	1	A1437—33	498,400	65,600,000
	A1437—33.2	Arthur Kill 495 x Ir.		11	2755	100			
	A1437—33.3	Cannon ave near Arthur Kill 437 x Ir.		11	2758	17			
	A1437—33.4	Cannon ave. near Victory blvd 213 x Ir		11	2701	1			
Consolidated Edison Co. of N. Y., Inc., 8 Austin pl.	.....	122 x 135 Ir		3	570	135	A1437—34	7,500	238,500
Consolidated Edison Co. of N. Y., Inc., 161 Mason ave.	.....	200 x 150		15	3370	1	A1437—35	9,000	220,000
Consolidated Edison Co. of N. Y., Inc., Arthur Kill rd.	.....	149 x Ir.		25	5803	30	A1437—36	5,000	192,000
Consolidated Edison Co. of N. Y., Inc., Virginia ave	.....			12	2992	25Ex.E.	A1437—37	60,300	160,300
Consolidated Edison Co. of N. Y. C., Inc.	.....	Underground conduits, poles, towers and fixtures, overhead conductors, underground conductors, line transformers and devices outside of public streets, highways or places and outside of Consolidated Edison Co. of New York, Inc., owned land or buildings, Sections 1 to 32, inclusive					A1437—A		1,210,000
Consolidated Edison Co. of N. Y., Inc..	.....	Six-inch pipe line 5002 feet long in Oakland ave., Castleton ave., Davis ave. and Richmond terrace					A1437—C		1,000
Consolidated Edison Co. of N. Y., Inc..	.....	Steam pipes in conduit across Richmond terrace, 110 feet west of Bard ave.					A1437—D		100
Consolidated Edison Company of New York, Inc.	.....	Equipment on Staten Island Rapid Transit Railway Co. land on:	1	2	20		A1437—E		141,500
Consolidated Edison Company of New York, Inc.	.....	Equipment on Staten Island Rapid Transit Railway Co. land on:	14	3197	40		A1437—F		76,000
Consolidated Edison Company of New York, Inc.	.....	Building and equipment on Staten Island Rapid Transit Railway Co. land on:	32	8020	6		A1437—G		170,000
Consolidated Edison Co. of New York, Inc	.....	Screen well house located in the Arthur Kill, west of:	11	2745	1		A1437—H		3,800,000
Consolidated Edison Co. of N. Y., Inc..	.....	Poles, towers and fixtures, overhead conductors and devices, and appurtenances:							
	B1437—E 1		11	2520	E. of 1		B1437	6,400	31,700
	B1437—E 2		11	2665	E. of 20				
	B1437—E 3		11	2685	E. of 1				
Consolidated Edison Co. of N. Y., Inc..	.....	Transmission towers on:							
	C1437—E 1		11	2520	E. of 1		C1437	4,200	6,000
	C1437—E 2		25	5804	E. of 1				
Port of New York Authority		Elizabeth-Howland Hook, "Goethals Bridge". Sub and superstructure, centre line of Arthur Kill to mainland, S. I., also on...	6	1397	1				
			6	1410	5				
			8	1855	1		1478		Exempt
			8	1865	1				
			8	1865	20				
			8	1865	22				
			8	1885	50				
			8	1895	50				
		Note—Land assessed in Borough as O. R. E.							
	1474—A	Perth Amboy-Tottenville Outerbridge, sub and superstructure, centre line of Arthur Kill to mainland, Staten Island, and over:	30	7515	210				
			30	7620	8		1474		Exempt
			30	7620	78				
	1474—E 1	and easement on:	30	7620	E. of 40				
		Note—Fee lands assessed in Borough as O. R. E.							
Port of New York Authority	1475—A	Bayonne-Port Richmond, Bayonne Bridge, sub and superstructure, centre line of Kill Von Kull to mainland, Staten Island					1475		Exempt
	1475—E 1		5	1105	E. of 26				
	1475—E 2		5	1125	E. of 17				
		Note—Fee lands assessed in borough as O. R. E.							

Owner or Occupant	Description of Property: Sub-Identification	Size of Lot	Section	Block	Lot	Identification Number	Value of Special Franchises as Finally Fixed and Equalized by the State Board of Equalization and Assessment	Value of Real Estate Unimproved	Value of Real Estate with Improvements Thereon
Muralo Company	.....	Bridge across Staten Island Rapid Transit Railway	1	4	10	1500	.....	.....	1,800
American Telephone and Telegraph Co.	.....	Equipment and wiring on subscribers premises, Section 13				B1598	.....	.....	16,800
N. Y. C. Housing Authority (Mariner's Harbor)	A1766—A	Conduits under and across Brabant st., approx. 210 feet west of Lockman ave.				A1766	.....	.....	Exempt
	A1766—B	Conduit under and across Brabant st., approx. 250 feet east of Grandview ave.							
Texas Eastern Transmission Corp.		Special Franchise This valuation includes the value of the tangible property situated in, upon, under or above streets, highways, public places and public waters and also the value of the franchise, right, authority or permission to occupy such streets, highways, public places and public waters; as described and certified by the New York State Board of Equalization and Assessment in Certificate Number C-0605.				1767	74,147	.....	
Texas Eastern Transmission Corp.	A1767—A	Pipe lines and appurtenances outside of public streets, highways or places, and outside of Texas Eastern Transmission Corp. owned land or buildings, Sections 6, 8 and 29				A1767	.....	14,250	294,400
	A1767—E 1	.....	6	1301	E. of 1				
	A1767—E 2	.....	6	1318	E. of 9				
	A1767—E 3	.....	8	1865	E. of 38				
	A1767—E 4	.....	29	7207	E. of 60				
	A1767—1	201 x ir.	6	1397	101				
	A1767—B	30-inch pipe line and appurtenances outside of public streets, highways or places, Section 8							
Richmond Memorial Hospital, Dreyfus Foundation	.....	Ten inch conduit under and across Seguine ave., 180 feet north of building line of Melville st.				1770	.....	. . .	Exempt
Transcontinental Gas Pipe Line Corp.		Special Franchise This valuation includes the value of the tangible property situated in, upon, under or above streets, highways, public places and public waters and also the value of the franchise, right, authority or permission to occupy such streets, highways, public places and public waters; as described and certified by the New York State Board of Equalization and Assessment in Certificate Number C-0608.				1810	816,914	.....	
Transcontinental Gas Pipe Line Corp.	.....	Natural gas pipe line and appurtenances outside of public streets, highways or places in Sections 4, 7, 8, 9, 12 and 14.				A1810—A	.....	.....	599,000
Transcontinental Gas Pipe Line Corp.	.....	.....	12	2827	141	A1810—1	.....	15,500	155,900
Transcontinental Gas Pipe Line Corp.	.....	.....	4	878	190	A1810—2	.....	600	600
Transcontinental Gas Pipe Line Corp.	.....	.....	4	878	200	A1810—3	.....	2,400	2,400
Transcontinental Gas Pipe Line Corp.	.....	.....	4	796	E. of 25	A1810—E1	.....	1,750	1,750
Transcontinental Gas Pipe Line Corp.	.....	.....	4	798	E. of 20	A1810—E2	.....	975	975
Transcontinental Gas Pipe Line Corp.	.....	.....	4	804	E. of 102	A1810—E3	.....	600	600
Transcontinental Gas Pipe Line Corp.	.....	.....	4	804	E. of 137	A1810—E4	.....	275	275
Transcontinental Gas Pipe Line Corp.	.....	.....	4	804	E. of 221	A1810—E5	.....	575	575
Transcontinental Gas Pipe Line Corp.	.....	.....	4	804	E. of 245	A1810—E6	.....	750	750
Transcontinental Gas Pipe Line Corp.	.....	.....	4	805	E. of 46	A1810—E7	.....	1,550	1,550
Transcontinental Gas Pipe Line Corp.	.....	.....	4	805	E. of 68	A1810—E8	.....	750	750
Transcontinental Gas Pipe Line Corp.	.....	.....	4	839	E. of 1	A1810—E9	.....	150	150
Transcontinental Gas Pipe Line Corp.	.....	.....	4	839	E. of 250	A1810—E10	.....	350	350
Transcontinental Gas Pipe Line Corp.	.....	.....	4	843	E. of 1	A1810—E11	.....	25	25
Transcontinental Gas Pipe Line Corp.	.....	.....	4	843	E. of 26	A1810—E12	.....	150	150
Transcontinental Gas Pipe Line Corp.	.....	.....	4	863	E. of 1	A1810—E13	.....	450	450
Transcontinental Gas Pipe Line Corp.	.....	.....	4	864	E. of 100	A1810—E14	.....	300	300
Transcontinental Gas Pipe Line Corp.	.....	.....	4	881	E. of 10	A1810—E15	.....	2,000	2,000
Transcontinental Gas Pipe Line Corp.	.....	.....	4	882	E. of 52	A1810—E16	.....	25	25
Transcontinental Gas Pipe Line Corp.	.....	.....	4	916	E. of 1	A1810—E17	.....	2,200	2,200
Transcontinental Gas Pipe Line Corp.	.....	.....	7	1560	E. of 1	A1810—E18	.....	5,600	5,600
Transcontinental Gas Pipe Line Corp.	.....	.....	7	1560	E. of 7	A1810—E19	.....	200	200
Transcontinental Gas Pipe Line Corp.	.....	.....	8	1770	E. of 1	A1810—E20	.....	50	50
Transcontinental Gas Pipe Line Corp.	.....	.....	8	1770	E. of 13	A1810—E21	.....	50	50
Transcontinental Gas Pipe Line Corp.	.....	.....	8	1770	E. of 29	A1810—E23	.....	25	25
Transcontinental Gas Pipe Line Corp.	.....	.....	8	1770	E. of 41	A1810—E26	.....	25	25
Transcontinental Gas Pipe Line Corp.	.....	.....	8	1770	E. of 500	A1810—E29	.....	25	25
Transcontinental Gas Pipe Line Corp.	.....	.....	8	1780	E. of 151	A1810—E32	.....	50	50
Transcontinental Gas Pipe Line Corp.	.....	.....	8	1835	E. of 1	A1810—E37	.....	600	600
Transcontinental Gas Pipe Line Corp.	.....	.....	8	1835	E. of 150	A1810—E38	.....	950	950
Transcontinental Gas Pipe Line Corp.	.....	.....	9	2090	E. of 110	A1810—E12	.....	500	500
Transcontinental Gas Pipe Line Corp.	.....	.....	9	2236	E. of 125	A1810—E49	.....	1,550	1,550
Transcontinental Gas Pipe Line Corp.	.....	.....	12	2922	E. of 1	A1810—E50	.....	3,800	3,800
Transcontinental Gas Pipe Line Corp.	.....	.....	12	2991	E. of 11	A1810—E51	.....	400	400
Transcontineutal Gas Pipe Line Corp.	.....	.....	12	2991	E. of 57	A1810—E52	.....	400	400
Transcontinental Gas Pipe Line Corp.	.....	.....	12	2992	E. of 1	A1810—E53	.....	100	100
Transcontinental Gas Pipe Line Corp.	.....	.....	12	2992	E. of 25	A1810—E54	.....	1,250	1,250
Transcontinental Gas Pipe Line Corp.	.....	.....	9	2236	E. of 133	A1810—E56	.....	850	850
Transcontinental Gas Pipe Line Corp.	.....	.....	4	881	E. of 45	A1810—E57	.....	250	250
City of New York (Board of Estimate)	.....	.....	8	1770	E. of 25	A1810—E22	.....	25	25
City of New York (Board of Estimate)	.....	.....	8	1770	E. of 33	A1810—E24	.....	25	25
City of New York (Board of Estimate)	.....	.....	8	1770	E. of 37	A1810—E25	.....	25	25
City of New York (Board of Estimate)	.....	.....	8	1770	E. of 45	A1810—E27	.....	25	25
City of New York (Board of Estimate)	.....	.....	8	1770	E. of 83	A1810—E28	.....	125	125
City of New York (Board of Estimate)	.....	.....	8	1780	E. of 95	A1810—E30	.....	175	175
City of New York (Board of Estimate)	.....	.....	8	1780	E. of 150	A1810—E31	.....	50	50
City of New York (Board of Estimate)	.....	.....	8	1780	E. of 164	A1810—E33	.....	150	150
City of New York (Board of Estimate)	.....	.....	8	1780	E. of 186	A1810—E34	.....	75	75
City of New York (Board of Estimate)	.....	.....	8	1780	E. or 197	A1810—E35	.....	75	75
City of New York (Board of Estimate)	.....	.....	8	1825	E. of 125	A1810—E36	.....	75	75
City of New York (Board of Estimate)	.....	.....	9	1986	E. of 1	A1810—E39	.....	2,300	2,300
City of New York (Board of Estimate)	.....	.....	9	1087	E. of 133	A1810—E40	.....	750	750
City of New York (Board of Estimate)	.....	.....	9	2070	E. or 70	A1810—E41	.....	350	350
City of New York (Board of Estimate)	.....	.....	9	2210	E. of 1	A1810—E43	.....	350	350
City of New York (Board of Estimate)	.....	.....	9	2210	E. of 200	A1810—E44	.....	1,200	1,200
City of New York (Board of Estimate)	.....	.....	9	2218	E. of 35	A1810—E45	.....	1,000	1,000
City of New York (Board of Estimate)	.....	.....	9	2223	E. of 35	A1810—E46	.....	1,000	1,000
City of New York (Board of Estimate)	.....	.....	9	2231	E. of 35	A1810—E47	.....	1,000	1,000
City of New York (Board of Estimate)	.....	.....	9	2236	E. of 100	A1810—E48	.....	450	450
City of New York (Board of Estimate)	.....	.....	14	3173	E. or 1	A1810—E55	.....	3,200	3,200
City of New York (Board of Estimate)	.....	.....	9	1987	104	A1810—4	.....	19,500	19,500
City of New York (Department of Public Works)	.....	Intercepting sewer for Port Richmond drainage district No. 14 as follows:				1820	.....	.....	Exempt
	1820—A 1	Starting at Nicholas ave. and Richmond ter., thence easterly along Richmond ter. to Port Richmond Sewage Treatment Works at Bodine st., Sec. 5							
		Intercepting sewer for Oakwood Bch. drainage district No. 16 as follows:							
	1820—B 1	Starting at Cromwell ave., thence southwesterly along Seaside ave. and Cedar Grove ave. to Oakwood Beach Sewage Treatment Works at Emmet ave. and Rewes st., Secs. 15, 17 and 18							

Owner or Occupant	Description of Property: Sub-Identification	Size of Lot	Section	Block	Lot	Identification Number	Value of Special Franchises as Finally Fixed and Equalized by the State Board of Equalization and Assessment	Value of Real Estate Unimproved	Value of Real Estate with Improvements Thereon
City of New York (Dept. of Public Works)	.....	Port Richmond Sewage Treatments Works. Sub and superstructure, incl. equipment on:							
Richmond ter. & Bodine st.	A1820—1	430.69 x	ir.	1	185	400	A1820	.....	.....	Exempt
N. of Richmond ter., E. of Bodine st. ext.	A1820—2	355.27 x	ir.	1	185	600				
Alben Motor Sales	.....	Building in bed of Willowbrook pkway. at the N.W.C. of Forest ave. (old Richmond ave.) and Trantor pl.					1827	.....	.....	1,500
Texas Pipe Line Co.		12 x 14 1F and concrete platform								
		Special Franchise This valuation includes the value of the tangible property situated in, upon, under or above streets, highways, public places and public waters and also the value of the franchise, right, authority or permission to occupy such streets, highways, public places and public waters; as described and certified by the New York State Board of Equalization and Assessment in Certificate Number C-0606.					1840	13,063	.....	.....
Texas Pipe Line Co.	.....	Pipe lines and appurtenances outside of public streets, highways or places in Sections 6 and 8					A1840—A	.....	.....	33,500
Texas Pipe Line Co. and Gulf Refining Co.	.....	Pipe lines and appurtenances outside of public streets, highways or places in Section 8—Gulfport					A1841—A	.....	.....	11,000
Colonial Sand & Stone Co., Inc.	.....	Concrete plant, buildings and appurtenances located adjacent to:		2820	110		1881	.....	.....	37,300
		Special Franchise This valuation includes the value of the tangible property situated in, upon, under or above streets, highways, public places and public waters and also the value of the franchise, right, authority or permission to occupy such streets, highways, public places and public waters; as described and certified by the New York State Board of Equalization and Assessment in Certificate Number C-0611.					1925	571,422	.....	.....
Brooklyn Union Gas Co.		Special Franchise This valuation includes the value of the tangible property situated in, upon, under or above streets, highways, public places and public waters and also the value of the franchise, right, authority or permission to occupy such streets, highways, public places and public waters; as described and certified by the New York State Board of Equalization and Assessment in Certificate Number C-0603.					1926	682,674	.....	.....
Narrows Crossing, Inc.										
		Total						$27,910,832	$5,890,248	$114,374,420

Exempt Property

Owner or Occupant	Sub-Identification	Size of Lot	Section	Block	Lot	Identification Number	Value of Real Estate Unimproved	Value of Real Estate With Improvements Thereon
State of New York (Public Service Commission), Clove rd. at Grasmere Sta.	.....	.....	12	2921 E. of	6	AA200—E1	$250	$250
State of New York (Public Service Commission) S. of Victory blvd., east of Bay st.	AA203—E1	.....	3	487 E. of	112	AA203	8,700	8,700
City of New York (Borough President)	....	Highway bridges across Staten Island Rapid Transit Railway at:						
	BB203—1	Jersey and Bank sts.						
	BB203—2	John and Newark sts. (between)						
	BB203—3	Morningstar rd.						
	BB203—4	Granite ave.						
	BB203—5	Lake ave.						
	BB203—6	Simonson ave.						
	BB203—7	Van Name ave.						
	BB203—8	Van Pelt ave.				BB203	.....	670,000
	BB203—9	DeHart ave.						
	BB203—10	Union ave.						
	BB203—11	Harbor rd.						
	BB203—12	South ave.						
	BB203—13	Hanna st.						
	BB203—14	Chestnut ave.						
	BB203—15	Hope ave.						
	BB203—16	Tompkins ave.						
	BB203—17	Fingerboard rd.						
	BB203—18	McClean ave.						
	BB203—19	Major ave.						
	BB203—20	Hylan blvd. (Pennsylvania ave.)						
	BB203—21	Pedestrian underpass at: Clifton ave. between Vermont ave. and Clare st.						
The Staten Island Rapid Transit Railway Co.	.....	Foundations, structures, tracks and appurtenances formerly assessed as special franchise—						
		North Shore Branch—						
	203NSB—1A	Bodine Creek ..... bridge across						
	203NSB—14A	Chelsea rd. ..... grade crossing						
	203NSB—15A	Meredith ave. ..... grade crossing						
	203NSB—30A	Richmond ter. ..... over crossing						
	203NSB—31A	Intersection of Broadway, Park ave. and Church st. ..... over crossing				203NSB	.....	2,066,600
	203NSB—32A	Richmond ave. ..... over crossing						
	203NSB—33A	Maple ave. ..... over crossing						
	203NSB—34A	Faber ave. ..... over crossing						
	203NSB—35A	Sharpe ave. ..... over crossing						
	203NSB—36A	Treadwell ave. ..... under crossing						
	203NSB—44A	Morning Star rd. ..... under crossing						
	203NSB—46A	Granite ave. ..... under crossing						
	203NSB—48A	Lake ave. ..... under crossing						
	203NSB—49A	Simonson ave. ..... under crossing						
	203NSB—50A	Van Name ave. ..... under crossing						
	203NSB—51A	Van Pelt ave. ..... under crossing						
	203NSB—52A	De Hart ave. ..... under crossing						
	203NSB—53A	Union ave. ..... under crossing						
	203NSB—54A	Harbor rd. ..... under crossing						
	203NSB—57A	South ave. ..... over crossing						
	203NSB—61A	Western ave. ..... over crossing						
	203NSB—63A	Approach to Goethals Bridge ..... grade crossing						
	203NSB—63B	Richmond ter.						
	203NSB—64A	Part of bridge across Arthur Kills between bulkhead and state line						
	203NSB—95S	Western ave. ..... grade crossing						
State of New York (Public Service Commission)	AA219—E1	.....	15	3325 E. of	27	AA219	400	400
	AA219—E3	.....	30	7561 E. of	8			
	AA219—E4	.....	12	2873 E. of	85			

Owner or Occupant	Sub Identification	Size or Lot	Section	Block	Lot	Identification Number	Value of Real Estate Unimproved	Value of Real Estate With Improvements Thereon
City of New York (Borough President)	....	Highway bridges across S. I. R. T. Rwy. at.						
	D219—1	Fingerboard rd.						
	D219—2	Tompkins ave.						
	D219—3	Chestnut ave						
	D219—4	Clove ave.						
	D219—5	Arthur Kill rd.						
	D219—6	Seguine ave				D219		165 000
	D219—7	Johnson ave.						
	D219—8	Page ave. (Lorraine ave.)						
	D219—9	Great Kills rd.						
	D219—10	Giffords lane						
	D219—11	Annadale rd.						
	D219—12	Huguenot ave.						
	D219—13	Richmond Valley rd.						
City of New York (Borough President)		Sewers, sub and superstructures, pipes, culverts, basins, easements, etc.:						
			Section					
	380—E1		1	49	E. of 192			
	380—E2		1	77	E of 50			
	380—E3		1	77	E of 65			
	380—E4		1	77	E of 100			
	380—E5		1	101	E. of 2			
	380—E6		1	102	E of 1			
	380—E7		1	102	E. of 106			
	380—E8		1	157	E of 65			
	380—E9		1	157	E. of 219			
	380—E10		1	158	E. of 89			
	380—E11		1	158	E. of 157			
	380—E12		1	230	E of 63			
	380—E13		1	230	E of 65			
	380—E14		1	230	E. of 67			
	380—E15		3	487	E. of 100			
	380—E16		3	487	E. of 100			
	380—E17		3	488	E. of 78			
	380—E18		3	545	E of 100			
	380—E19		5	1101	E. of 43			
	380—E20		5	1101	E. of 46			
	380—E21		5	1101	E of 77			
	380—E22		5	1101	E. of 79			
	380—E23		5	1101	E. of 80			
	380—E24		5	1102	E. of 12			
	380—E25		5	1102	E. of 14			
	380—E26		5	1102	E. of 15			
	380—E27		5	1102	E of 45			
	380—E28		5	1102	E. of 48			
	380—E29		5	1102	E. of 49			
	380—E30		5	1103	E. of 9			
	380—E31		5	1103	E. of 11			
	380—E32		5	1103	E. of 12			
	380—E33		5	1103	E. of 40			
	380—E34		5	1103	E. of 44			
	380—E35		5	1131	E. of 22			
	380—E36		5	1131	E. of 23			
	380—E37		5	1131	E of 24			
	380—E38		5	1131	E. of 95			
	380—E39		5	1131	E of 100			
	380—E40		5	1132	E. of 6			
	380—E41		5	1132	E. of 10			
	380—E42		5	1132	E. of 27			
	380—E43		5	1132	E. of 28			
	380—E44		5	1132	E. of 29			
	380—E45		5	1132	E. of 30			
	380—E46		5	1132	E. of 33			
	380—E47		5	1132	E. of 34			
	380—E48		5	1132	E. of 35			
	380—E49		5	1132	E. of 38			
	380—E50		5	1132	E. of 41			
	380—E51		5	1132	E. of 42			
	380—E52		5	1132	E. of 43			
	380—E53		5	1132	E. of 46			
	380—E54		5	1132	E. of 75			
	380—E55		5	1132	E. of 81			
	380—E56		5	1132	E. of 101			
	380—E59		5	1132	E. of 111			
	380—E60		5	1132	E of 114			
	380—E64		5	1132	E. of 129			
	380—E65		5	1132	E. of 130			
	380—E66		5	1132	E. of 132			
	380—E67		5	1132	E of 150			
	380—E68		5	1132	E of 153			
	380—E69		5	1171	E of 17			
	380—E70		5	1172	E of 290			
	380—E71		5	1178	E of 27			
	380—E72		5	1183	E. of 1			
	380—E73		5	1183	E. of 2			
	380—E74		5	1183	E of 73			
	380—E75		5	1198	E. of 60			
	380—E76		5	1198	E. of 75			
	380—E77		5	1198	E. of 78			
	380—E78		5	1200	E. of 65			
	380—E79		5	1200	E. of 66			
	380—E80		5	1200	E. of 75			
	380—E81		6	1222	E. of 31			
	380—E82		6	1222	E. of 58			
	380—E83		6	1222	E. of 59			
	380—E84		6	1223	E of 44			
	380—E85		6	1223	E. of 60			
	380—E86		6	1246	E. of 108			
	380—E87		6	1249	E. of 50			
	380—E88		6	1250	E. of 27			
	380—E89		6	1250	E. of 135			
	380—E90		11	2735	E. of 100			
	380—E91		11	2780	E. of 87			
	380—E92		11	2780	E. of 110			
	380—E93		11	2780	E. of 150			
	380—E94		12	2821	E. of 1			
	380—E95		12	2846	E. of 62			
	380—E96		12	2846	E. of 108			
	380—E98		12	2847	E. of 54			
	380—E99		12	2847	E. of 55			
	380—E100		12	2847	E. of 114			
	380—E102		12	2847	E. of 194			
	380—E103		12	2848	E. of 25			
	380—E104		12	2879	E of 3			
	380—E105		12	2879	E. of 102			

Owner or Occupant	Sub Identification	Size of Lot	Section	Block	Lot	Identification Number	Value of Real Estate Unimproved	Value of Real Estate With Improvements Thereon
City of New York (Borough President)—(Cont.)	380—E106		12	2879	E. of 104			
	380—E107		12	2879	E. of 107			
	380—E108		12	2879	E. of 112			
	380—E109		12	2879	E. of 113			
	380—E110		12	2879	E. of 115			
	380—E111		12	2879	E. of 118			
	380—E112		12	2879	E. of 120			
	380—E113		12	2879	E. of 121			
	380—E114		12	2879	E. of 123			
	380—E115		12	2879	E. of 125			
	380—E116		12	2879	E. of 127			
	380—E117		17	3830	E. of 13			
	380—E125		17	3875	E. of 1			
	380—E126.1		18	3960	E. of 60			
	380—E126.2		18	3963	E. of 1			
	380—E127		18	3960	E. of 7			
	380—E128		18	4031	E. of 20			
	380—E129		18	4031	E. of 84			
	380—E130		18	4033	E. of 23			
	380—E131		18	4033	E. of 27			
	380—E132		18	4033	E. of 94			
	380—E133		18	4035	E. of 18			
	380—E134		18	4035	E. of 82			
	380—E135		18	4041	E. of 23			
	380—E136		18	4041	E. of 81			
	380—E137		18	4043	E. of 21			
	380—E138		18	4043	E. of 84			
	380—E139		18	4043	E. of 80			
	380—E140		18	4076	E. of 28			
	380—E141		18	4108	E. of 43			
	380—E142		18	4130	E. of 1			
	380—E143		18	4160	E. of 59			
	380—E144		18	4160	E. of 70			
	380—E145		18	4160	E. of 100			
	380—E146		18	4160	E. of 318			
	380—E147		21	4782	E. of 25			
	380—E148		21	4782	E. of 41			
	380—E149		21	4785	E. of 1			
	380—E150		21	4788	E. of 11			
	380—E151		21	4788	E. of 105			
	380—E152		21	4788	E. of 200			
	380—E153		21	4788	E. of 290			
	380—E154		21	4788	E. of 375			
	380—E155		21	4791	E. of 60			
	380—E156		21	4791	E. of 79			
	380—E157		21	4805	E. of 510			
	380—E158		22	5135	E. of 7			
	380—E159		22	5142	E. of 10			
	380—E160		24	5432	E. of 149			
	380—E161		32	7995	E. of 75			
	380—E162		32	8005	E. of 80			
	380—E163		32	8005	E. of 112			
	380—E164		32	7995	E. of 75			
	380—E167		15	3471	E. of 1			
	380—E170		6	1242	E. of 5			
	380—E171		6	1256	E. of 02			
	380—E172		14	3231	E. of 63			
	380—E173		14	3231	E. of 40			
	380—E174		14	3231	E. of 84			
	380—E175		1	185	E. of 300			
	380—E176		1	185	E. of 390			
	380—E177		1	185	E. of 408			
	380—E178		15	3405	E. of 27			
	380—E179		15	3405	E. of 102	380	50,905	7,311,000
	380—E180		14	3224	E. of 14			
	380—E181		17	3721	E. of 1			
	380—E182		17	3721	E. of 50			
	380—E183		17	3722	E. of 27			
	380—E184		17	3722	E. of 20			
	380—E185		17	3873	E. of 64			
	380—E191		17	3875	E. of 1			
	380—E192		17	3893	E. of 48			
	380—E193		17	3893	E. of 54			
	380—E194		17	3893	E. of 56			
	380—E195		17	3893	E. of 58			
	380—E196		17	3893	E. of 60			
	380—E197		17	3893	E. of 71			
	380—E198		18	4160	E. of 59			
	380—E199		18	4160	E. of 70			
	380—E200		18	4160	E. of 100			
	380—E201		18	4160	E. of 317			
	380—E202		18	4160	E. of 318			
	380—E203		21	4782	E. of 24			
	380—E204		21	4782	E. of 25			
	380—E205		21	4782	E. of 41			
	380—E206		21	4782	E. of 46			
	380—E207		21	4785	E. of 1			
	380—E208		21	4788	E. of 11			
	380—E209		21	4788	E. of 105			
	380—E210		21	4788	E. of 200			
	380—E211		21	4788	E. of 290			
	380—E212		21	4788	E. of 375			
	380—E213		21	4791	E. of 59			
	380—E214		21	4791	E. of 60			
	380—E215		21	4791	E. of 79			
	380—E216		21	4791	E. of 80			
	380—E217		21	4802	E. of 6			
	380—E218		21	4802	E. of 11			
	380—E219		21	4802	E. of 106			
	380—E220		21	4802	E. of 107			
	380—E221		21	4803	E. of 14			
	380—E222		21	4803	E. of 15			
	380—E223		21	4803	E. of 112			
	380—E224		21	4805	E. of 110			
	380—E225		21	4805	E. of 220			
	380—E226		21	4805	E. of 275			
	380—E227		17	3900	E. of 1			
	380—E228		17	3900	E. of 27			
	380—E229		17	3900	E. of 29			
	380—E230		18	3960	E. of 60			
	380—E231		18	3961	E. of 1			
	380—E232		18	3963	E. of 1			
	380—E233		2	379	E. of 1			
	380—E234		2	379	E. of 4			
	380—E235		2	379	E. of 5			
	380—E236		2	380	E. of 50			

Owner or Occupant	Sub-Identification	Size of Lot	Section	Block	Lot	Identification Number	Value of Real Estate Unimproved	Value of Real Estate With Improvements Thereon
City of New York (Borough President) —(Cont.)	380—E237		2	380	E. of 75			
	380—E238		2	382	E. of 31			
	380—E239		2	382	E. of 45			
	380—E240		2	382	E. of 65			
	380—E241		2	382	E. of 75			
	380—E242		2	385	E. of 38			
	380—E243		7	1548	E. of 10			
	380—E244		7	1548	E. of 50			
	380—E245		7	1560	E. of 55			
	380—E246		7	1560	E. of 60			
	380—E247		7	1560	E. of 75			
	380—E248		5	1039	E. of 8			
	380—E249		5	1039	E. of 9			
	380—E250		5	1039	E. of 10			
	380—E251		5	1039	E. of 11			
	380—E252		5	1039	E. of 12			
	380—E253		5	1039	E. of 16			
	380—E254		5	1039	E. of 17			
	380—E255		5	1039	E. of 37E			
	380—E256		5	1039	E. of 49			
	380—E257		5	1039	E. of 60			
	380—E258		5	1039	E. of 70			
	380—E259		5	1041	E. of 1			
	380—E260		5	1041	E. of 8			
	380—E261		5	1041	E. of 11			
	380—E262		5	1050	E. of 203			
	380—E263		11	2771	E. of 37			
Pumping Station	380—1		6	1248	7			
Pumping Station	380—2		11	2776	10			
City of New York (Police Dept.)	.....	Traffic Signals—Sub and superstructures, wires, cables and appurtenances in streets and public places				381	.....	1,098,000
City of New York (Dept. of Water Supply, Gas & Electricity)	.....	Street Lighting System—Lampposts, foundations, standard and parkway poles, brackets, fire alarm brackets, luminaires, fire alarm luminaires, lamp fixtures, time switches and relays, and group control equipment				383	.....	2,247,000
City of New York (Dept. of Water Supply, Gas & Electricity)	.....	Water Supply System—Sub and superstructures in streets and outside of streets, in public places and public waters, and on easements comprising: Mains, hydrants and appurtenances, Narrows Syphons Nos. 1 and 2				399	3,625	17,658,500
	399—E 1		12	2873	E. of 85			
	390—E 2		3	487	E. of 100			
City of New York (Dept. of Pub. Wks.)	.....	Bridge, Bay View ave. across Lemon Creek				450	.....	600,000
		Bridge, Richmond ave. across Richmond Creek						
City of New York (Borough President)	476—A	Viaduct, Bay st. to St. George Terminal, and retaining wall				476	10,000	605,000
	476—E1		Sec. 1	2	E. of 20			
	476—B	Western ave., bridge across brook						
	476—C	Hatfield ave., bridge across brook						
	476—D	Bridge, Richmond ter., across Bodine Creek						
City of New York (Board of Estimate)	749 A	Buildings in beds of Adriaane pl., Mansion ave., Ackerman st., Section 22				749	.....	44,300
	749 B	Buildings in beds of Harrower st., No. Egbert ave. and Jewett ave., Section 2 (Brooklyn-Richmond Freight and Passenger Tunnel Proceeding)						
	749 O	Buildings in beds of streets (Willowbrook pkway. Proceeding), Secs. 4, 5, 7, 9, 10 and 21						
	749 F	Buildings in bed of streets, Sec. 3 (Widening of Bay st. Proceeding)						
	749 G	Buildings in bed of street, Sec. 13 (widening of Seaside blvd. Proceeding)						
City of New York (Fire Department)	.....	Underground conduit and cable, aerial cable and wires, and appurtenances, and fire alarm boxes, Sections 1 to 32, inclusive				1308	.....	310,700
Port of New York Authority	.....	Elizabeth-Howland Hook, "Goethals Bridge", sub and superstructure, centre line of Arthur Kill to mainland, Staten Island, also on...	6	1397	1	1473	.....	2,953,000
			6	1410	5			
			8	1655	1			
			8	1865	1			
			8	1865	20			
			8	1865	22			
			8	1885	50			
			8	1895	50			
		Note—Land assessed in Borough as O. R. E.						
Port of New York Authority	1474—A	Perth Amboy-Tottenville Outerbridge, sub and superstructure, centre line of Arthur Kill to mainland, Staten Island, and over.....	30	7515	210	1474	250	3,910,900
			30	7620	8			
			30	7620	76			
	1474—E 1	and easement on	30	7620	E. of 40			
		Note—Fee lands assessed to Borough as O. R. E.						
Port of New York Authority	1475—A	Bayonne-Port Richmond, Bayonne Bridge, sub and superstructure, centre line of Kill Von Kull to mainland, Staten Island				1475	1,000	4,065,700
	1475—E1		5	1105	E. of 26			
	1476—E2		5	1125	E. of 17			
		Note—Fee lands assessed in Borough as O. R. E.						
New York City Housing Authority	A1766—A	Conduits under and across Brabant st., approx. 210 feet west of Lockman ave.				A1766	.....	4,100
	A1766—B	Conduits under and across Brabant st., approx. 250 feet east of Grandview ave.						
(Mariner's Harbor) Richmond Memorial Hospital Dreyfus Foundation	.....	Ten inch conduit under and across Beguine ave., 180 feet north of building line of Melville st.				1770	.....	500
City of New York (Department of Public Works)		Intercepting sewer for Port Richmond drainage district No. 14 as follows:				1820	.....	4,851,000
	1820—A 1	Starting at Nicholas ave. and Richmond ter., thence easterly along Richmond ter. to Port Richmond Sewage Treatment Works at Bodine st., Sec. 5						
		Intercepting sewer for Oakwood Bch. drainage district No. 16 as follows:						
	1820—B 1	Starting at Cromwell ave., thence southwesterly along Seaside ave. and Cedar Grove ave. to Oakwood Beach Sewage Treatment Works at Emmet ave. and Rewes st., Secs. 15, 17 and 18						
City of New York (Dept. of Public Works)	.....	Port Richmond Sewage Treatment Works. Sub and superstructure, incl. equipment on:				A1820	183,500	1,770,500
	A1820—1	430.69 x Ir. Richmond ter. and Bodine st., Section 1, Block 185, Lot 400						
	A1820—2	355.27 x Ir. N. of Richmond ter., N. of Bodine st. Extended, Section 1, Block 185, Lot 600						
		Total					$258,630	$51,541,150

BOROUGH of RICHMOND — ASSESSED VALUATION of REAL ESTATE INDICATED by IDENTIFICATION NUMBERS and SPECIAL FRANCHISES

State of New York, City of New York, County of New York, ss:

I, Alexander M. Emerman, one of the Assessors of The City of New York, do depose and swear: That contained in the foregoing volume is a detailed statement of all assessable real property assigned to me by the President of the Tax Commission of The City of New York for assessment under his direction and entered in the Annual Record of the Assessed Valuation of Real Estate indicated by Identification Numbers, and Special Franchises, in the Borough of Richmond in The City of New York, for the fiscal year July 1, 1960 to June 30, 1961.

That I have personally examined each and every house, building, lot, pier or other taxable property assigned to me, as herein below more specifically described; said volume contains the description, the street, the section or ward, block and lot, map, volume and/or identification number of such real estate, the sum for which, in my judgment, each separately assessed parcel of real estate would sell under ordinary circumstances if it were wholly unimproved; and separately stated the sum for which the same parcel would sell under ordinary circumstances with the improvements, if any, thereon, and the name of the owner or occupant thereof, so far as the same is known, also any other information which the President of the Tax Commission required.

Property referred to above, indicated by identification numbers as follows:

Identification Numbers								
	A219—A	A1437—6	A1437—12	A1437—25	A1437—28	A1437—31	A1437—A	A1437—F
	A219—B	A1437—7	A1437—20	A1437—26	A1437—29	A1437—32	A1437—C	A1437—G
	A1437—3	A1437—8	A1437—24	A1437—27	A1437—30	A1437—34	A1437—D	B1437
						A1437—35	A1437—E	C1437
						A1437—36		
						A1437—37		

Sworn to before me this 29th day of January, 1960

ALEXANDER M. EMERMAN, P.E., Engineer-Assessor

JACOB MARKOWITZ, Justice of the Supreme Court of the State of New York.

State of New York, City of New York, County of New York, ss.:

I, Arnold A. Luckert, one of the Assessors of The City of New York, do depose and swear: That contained in the foregoing volume is a detailed statement of all assessable real property assigned to me by the President of the Tax Commission of The City of New York for assessment under his direction and entered in the Annual Record of the Assessed Valuation of Real Estate indicated by Identification Numbers, and Special Franchises, in the Borough of Richmond in The City of New York, for the fiscal year July 1, 1960 to June 30, 1961.

That I have personally examined each and every house, building, lot, pier or other taxable property assigned to me, as herein below more specifically described; said volume contains the description, the street, the section or ward, block and lot, map, volume and/or identification number of such real estate, the sum for which, in my judgment, each separately assessed parcel of real estate would sell under ordinary circumstances if it were wholly unimproved; and separately stated the sum for which the same parcel would sell under ordinary circumstances with the improvements, if any, thereon, and the name of the owner or occupant thereof, so far as the same is known, also any other information which the President of the Tax Commission required.

Property referred to above, indicated by identification numbers as follows:

Identification Numbers								
	A22—3	A22—6	A22-11	A22—DF	A22—G	A22—J	B44	1308
	A22—4	A22—9	A22—A	A22—EG	A22—H	B3	H44	B1598
		A22—10	A22—BC		A22—I	A44	B746	

ARNOLD A. LUCKERT, P.E., Engineer-Assessor.

Sworn to before me this 29th day of January, 1960

JACOB MARKOWITZ, Justice of the Supreme Court of the State of New York

State of New York, City of New York, County of New York, ss.:

I, C. Charles Martin, one of the Assessors of The City of New York, do depose and swear: That contained in the foregoing volume is a detailed statement of all assessable real property assigned to me by the President of the Tax Commission of The City of New York for assessment under his direction and entered in the Annual Record of the Assessed Valuation of Real Estate indicated by Identification Numbers, and Special Franchises, in the Borough of Richmond in The City of New York, for the fiscal year July 1, 1960 to June 30, 1961.

That I have personally examined each and every house, building, lot, pier or other taxable property assigned to me, as herein below more specifically described; said volume contains the description, the street, the section or ward, block and lot, map, volume and/or identification number of such real estate, the sum for which, in my judgment, each separately assessed parcel of real estate would sell under ordinary circumstances if it were wholly unimproved; and separately stated the sum for which the same parcel would sell under ordinary circumstances with the improvements, if any, thereon, and the name of the owner or occupant thereof, so far as the same is known, also any other information which the President of the Tax Commission required.

Property referred to above, indicated by identification numbers as follows:

Identification Numbers							
	A203	BB203	G203	P203	A219	D219	G219
203NSB	AA203	D203	H203	T203	AA219	D219-14	P219
203SSB	B203	E203	J203	219	B219	F219	

C. CHARLES MARTIN, P.E., Engineer-Assessor.

Sworn to before me this 29th day of January, 1960

JACOB MARKOWITZ, Justice of the Supreme Court of the State of New York.

State of New York, City of New York, County of New York, ss.:

I, John J. McCabe, one of the Assessors of The City of New York, do depose and swear: That contained in the foregoing volume is a detailed statement of all assessable real property assigned to me by the President of the Tax Commission of The City of New York for assessment under his direction and entered in the Annual Record of the Assessed Valuation of Real Estate indicated by Identification Numbers, and Special Franchises, in the Borough of Richmond in The City of New York, for the fiscal year July 1, 1960 to June 30, 1961.

That I have personally examined each and every house, building, lot, pier or other taxable property assigned to me, as herein below more specifically described; said volume contains the description, the street, the section or ward, block and lot, map, volume and/or identification number of such real estate, the sum for which, in my judgment, each separately assessed parcel of real estate would sell under ordinary circumstances if it were wholly unimproved; and separately stated the sum for which the same parcel would sell under ordinary circumstances with the improvements, if any, thereon, and the name of the owner or occupant thereof, so far as the same is known, also any other information which the President of the Tax Commission required.

Property referred to above, indicated by identification numbers as follows:

Identification Numbers										
	A200—1	A200—21	A1810—2	A1810—E18	A1810—E37	A1810—E22	A1810—E35	A1810—E6	A1810—E46
	A200—2	A200—22	A1810—3	A1810—Et9	A1810—E38	A1810—E24	A1810—E36	A1810—E7	A1810—E47
A200—C	A200—3	A200—23	A1810—A	A1810—E21	A1810—E42	A1810—E25	A1810—E39	A1810—E8	A1810—E48
	A200—4	A200—A	A1810—E11	A1810—E23	A1810—E49	A1810—E27	A1810—E40	A1810—E9	A1840—A
	A200—13	A200—B	A1810—Et2	A1810—E26	A1810—E50	A1810—E28	A1810—E1	A1810—E10	A1841—A
	A200—16	AA200—Et	A1810—Et3	A1810—E17	A1810—E51	A1810—E30	A1810—E2	A1810—E41	A1810—E55
	A200—17	A1767	A1810—Et4	A1810—E20	A1810—E52	A1810—E31	A1810—E3	A1810—E43	A1810—E56
	A200—18	A1810—4	A1810—Et5	A1810—E29	A1810—E53	A1810—E33	A1810—E4	A1810—E44	A1810—E57
	A200—19	A1810—1	A1810—Et6	A1810—E32	A1810—E54	A1810—E34	A1810—E5	A1810—E45	

JOHN J. McCABE, P.E., Engineer-Assessor

Sworn to before me this 29th day of January, 1960

JACOB MARKOWITZ, Justice of the Supreme Court of the State of New York

State of New York, City of New York, County of New York, ss:

I, Arthur J. Philips, one of the Assessors of The City of New York, do depose and swear: That contained in the foregoing volume is a detailed statement of all assessable real property assigned to me by the President of the Tax Commission of The City of New York for assessment under his direction and entered in the Annual Record of the Assessed Valuation of Real Estate indicated by Identification Numbers, and Special Franchises, in the Borough of Richmond in The City of New York, for the fiscal year July 1, 1960 to June 30, 1961.

That I have personally examined each and every house, building, lot, pier or other taxable property assigned to me, as herein below more specifically described; said volume contains the description, the street, the section or ward, block and lot, map, volume and/or identification number of such real estate, the sum for which, in my judgment, each separately assessed parcel of real estate would sell under ordinary circumstances if it were wholly unimproved; and separately stated the sum for which the same parcel would sell under ordinary circumstances with the improvements, if any, thereon, and the name of the owner or occupant thereof, so far as the same is known, also any other information which the President of the Tax Commission required.

Property referred to above, indicated by identification numbers as follows:

Identification Numbers					
	A1437—3	A1437—5	A1437—23	A1437—H	A1437—33

ARTHUR J. PHILLIPS, Engineer-Assessor

Sworn to before me this 29th day of January, 1960

JACOB MARKOWITZ, Justice of the Supreme Court of the State of New York.

State of New York, City of New York, County of New York, ss.:

I, Antonio C. Rizzuto, one of the Assessors of The City of New York, do depose and swear: That contained in the foregoing volume is a detailed statement of all assessable real property assigned to me by the President of the Tax Commission of The City of New York for assessment under his direction and entered in the Annual Record of the Assessed Valuation of Real Estate indicated by Identification Numbers, and Special Franchises, in the Borough of Richmond in The City of New York, for the fiscal year July 1, 1960 to June 30, 1961.

That I have personally examined each and every house, building, lot, pier or other taxable property assigned to me, as herein below more specifically described; said volume contains the description, the street, the section or ward, block and lot, map, volume and/or identification number of such real estate, the sum for which, in my judgment, each separately assessed parcel of real estate would sell under ordinary circumstances if it were wholly unimproved; and separately stated the sum for which the same parcel would sell under ordinary circumstances with the improvements, if any, thereon, and the name of the owner or occupant thereof, so far as the same is known, also any other information which the President of the Tax Commission required.

Property referred to above, indicated by identification numbers as follows:

Identification Numbers		
	A1437—1	1827

ANTONIO C. RIZZUTO, Assessor.

JACOB MARKOWITZ, Justice of the Supreme Court of the State of New York.

Sworn to before me this 29th day of January, 1960

State of New York, City of New York, County of New York, ss.:

I, Francis X. Scanlan, one of the Assessors of The City of New York, do depose and swear: That contained in the foregoing volume is a detailed statement of all assessable real property assigned to me by the President of the Tax Commission of The City of New York for assessment under his direction and entered in the Annual Record of the Assessed Valuation of Real Estate indicated by Identification Numbers, and Special Franchises, in the Borough of Richmond in The City of New York, for the fiscal year July 1, 1960 to June 30, 1961.

That I have personally examined each and every house, building, lot, pier or other taxable property assigned to me, as herein below more specifically described; said volume contains the description, the street, the section or ward, block and lot, map, volume and/or identification number of such real estate, the sum for which, in my judgment, each separately assessed parcel of real estate would sell under ordinary circumstances if it were wholly unimproved; and separately stated the sum for which the same parcel would sell under ordinary circumstances with the improvements, if any, thereon, and the name of the owner or occupant thereof, so far as the same is known, also any other information which the President of the Tax Commission required.

Property referred to above, indicated by identification numbers as follows:

Identification Numbers						
	B205	383	749	A1188	1381	1770
	A206	399	863	B1188	1473	A1766
	C205—T	450	1131	C1188	1474	1820
	380	476		D1188	1476	A1820
	381	639		1266	1600	1881

FRANCIS X. SCANLAN, Engineer-Assessor

JACOB MARKOWITZ, Justice of the Supreme Court of the State of New York

Sworn to before me this 29th day of January, 1960

A COPY OF THE
Annual Record of Assessed Valuation of Real Estate
In The City of New York for the Fiscal Year 1960-1961
BOROUGH OF MANHATTAN, SECTION 1, BLOCKS 1 to 315

Price $3.50

ASSESSED VALUATION OF REAL ESTATE
155
Published by
THE CITY RECORD
Pursuant to the Provisions of Section 873b of the New York City Charter

WILLIAM TALBOT, Supervisor
JOHN B. MARTIN, Editor
2213 Municipal Bldg., Man., N.Y. 7, WHitehall 3-3600—Ext. 2816

Owner or Occupant	Size of Lot	Stories High	St. No.	Lot No.	Value of Real Estate Unimproved	Value of Real Estate with Improvements Thereon
Section 1, Volume 1, Block 1.						
The United States of America (Governor's Island)	About 198 acres	..	..	10	Exempt	Exempt
Liberty Island	About 12 acres	..	..	101	Exempt	Exempt
Ellis Island	About 27 acres	..	..	201	Exempt	Exempt
Section 1, Volume 1, Block 2—Piers and Bulkheads Between Battery Park and Coenties Slip.						
The City of New York—Ferries	275	..	..	1	Exempt	Exempt
The City of New York	62.5x ir.	..	B.H.	14	Exempt	Exempt
The City of New York	70 1½x 664.6½	..	Pier 4	19	Exempt	Exempt
The City of New York	169.9½	..	B.H.	20	Exempt	Exempt
The City of New York	70.3½x 670.9½	..	Pier 6	[illegible]	Exempt	Exempt
The City of New York	123 6	..	B.H.	22	Exempt	Exempt
The City of New York	85.1½x551	..	Pier 6	23	Exempt	Exempt
The City of New York	126	..	B.H.	24	Exempt	Exempt
Section 1, Volume 1, Block 3—Whitehall St. and Battery Pl.) Between State St. and Hudson River.						
The City of New York (Battery Pk.)	About 21 Acres	..	..	1	Exempt	Exempt Also Assessed Id. No. 1605B
United States of America	351x177.4	3½	..	10	Exempt	Exempt
Section 1, Volume 1, Block 4—South St., North Side, Moore to Whitehall St. N.W.C.						
Hillan Rlty. Corp.	87.6x 60.11 ir.	6	7 & 8	1	$43,000	$53,000
Station A Props., Inc.	20.2x79.5	6	5	3	23,000	28,000
Station A Props., Inc.	20.2x 79.6 ir.	6	4	4	22,000	28,000
W. L. Guydam	40.6x 130.2 ir.	6	3 & 2	5	65,000	76,000
John Bilt Realty Co.	48.4x 107.6 ir.	6	1	7	280,000	310,000
N.E.C.						
Whitehall St., East Side, South to Front St.						
GMA Rlty. Corp.	40.4x40 ir.	3	67	9	$73,000	$85,000
Mary D. Clark	37.6x 87.6 ir.	6	55	11	47,000	53,000
Lean Low & ano	27.6x36 ir.	5	53	12	46,000	52,000
South Marine Rlty.	27.7x 84.8 ir.	6	51	13	61,000	67,000
S.E.C.						
Front St., South Side, Whitehall to Moore St.						
Sterling Bldg. Cp.	83.4x 109.10 ir.	8	1	14	$42,000	$56,000
Moorfront Rlty. Cp.	67.6x79.8	5	5	16	65,000	95,000
S.W.C.						
Moore St., West Side, Front to South St.						
Dom Ben Rlty. Cp.	25 1½x 72 9 ir.	3	28	[illegible]	$14,000	$18,000
N. Y. Lubricating Oil Co.	24 6x 73 5 ir.	5	30	23	14,000	23,000
Viola Ball	23x74.5 ir.	5	32	23	12,600	19,000
Viola Ball	18x37 ir.	5	34	24	6,600	9,600
Moore St., East Side, South to Front St.						
Jos Pitman	35.7½x 91.0½	3	[illegible]	25	$20,000	$27,000
Front St., South Side, Moore to Broad St. S.E.C.						
Joseph Pitman	30.6x 105.10½ ir.	4½	7	27	$48,000	$64,000
Joseph Pitman	26x90 ir.	4½	11	28	20,000	30,000
Pitman's Gar. Inc.	65x106 ir.	5	13	29	62,000	120,000
Broad St., West Side, Front to South St. S.W.C.						
Broad South Props., Inc.	232.10x83	8	124	[illegible]	$155,000	$182,000
South St., North Side, Broad to Moore St. N.W.C.						
Joseph Pittman	24.8x 100.10½ ir.	8	11	41	24,000	32,000
Henry G. Brush	24.8x 100 1½ ir.	3	10	42	24,000	27,000
J. P. Caputo	22 8x 99.9½	4	8	43	22,000	25,000
J J Caputo	11.9x 99 10½ ir.	COVD 1	6	44	18,000	21,000
N.E.C.						
Section 1, Volume 1, Block 5—Broad St., East Side, South to Front St. N.E.C.						
W. Cohen Entr., Inc.	128.6x 47.6 ir.	12	121-129	1	$125,000	$325,000
119 Broad St. Corp.	22.8x75.10	4	119	6	22,000	31,000
40 West St. Rlty. Cp.	22.5x76 ir.	..	..	7	22,000	22,000
West St. Rlty. Cp.	62 6x 76.8 ir.	12	213	9	110,000	340,000
S.E.C.						
Front St., South Side, Broad St. to Coenties Slip.						
Harbour Ropes & Cables, Inc.	28 9x 98 5 ir.	1	29	11	$22,000	$25,000
Argo Marine Sup. Co	28.10x 115 8 ir.	4½	31	12	66,000	130,000
Intra-Mar Shipping Corp.	28.7x 107 ir.	4	33	13	31,000	35,000
Thomas Calicchio	28.6x90 ir.	4½	35	14	22,000	34,000
Gods Lighthouse Inc.	45.6x 80.2 ir.	8	39	16	Exempt	Exempt
S.W.C.						
Coenties Slip, West Side, Front to South St.						
George Steigerwald	54x45 4	1	..	17	$23,000	$29,000
Marjollel Rlty. Cp.	27x45 4 ir.	4½	25	19	11,500	15,000
Coco Rlty. Cp	27x45 5 ir.	4½	27	20	11,600	16,000
Coco Rlty. Cp	90 6x 45 6 ir.	..	..	23	52,000	62,000
N.W.C.						

Owner or Occupant	Size of Lot	Stories High	St. No.	Lot No.	Value of Real Estate Unimproved	Value of Real Estate with Improvements Thereon
South St., North Side, Coenties Slip to Broad St. N.W.C.						
K. Pitman	28 6x 140.7 ir.	6	21	34	$31,000	$39,000
Harbour Rope & Cables Inc.	28.8x 136 ir.	6	13	37	25,000	40,000
Bootsie Holding Cp.	28.6x 77.9 ir.	7	17	38	24,000	41,000
Section 1, Volume 1, Block 6—Between Front and South Sts. and Coenties Slip.						
The City of New York (Jeannette Park)	112.7½x 226.9 ir. .0726 acres	..	..	1	Exempt	Exempt
Section 1, Volume 1, Block 7—Front St., North Side, Coenties Slip to Broad St. N.W.C.						
P. J. Callahan	22.6x30 ir.	4	40	1	$11,000	$16,000
William Dooling	22x31.6 ir.	[illegible]	[illegible]	[illegible]	6,500	9,000
J. Carpinello	23 6x 68 ir.	5	36	3	15,000	27,000
M. Schetzen	23 11x 76.1 ir.	3	34	4	19,000	25,000
C. A. Ampazis	24 5x 69.6 ir.	4	[illegible]	4	17,000	21,000
Nicholson & Gallaway	18 10x 73 4 ir.	4	30	6	13,000	19,000
Nicholson & Gallaway	16 10x 73 7 ir.	4	28	7	13,000	19,000
H. & G. Rlty. Co.	66.6x146	11	6B 24	10	180,000	243,000
N.E.C.						
Water St., South Side, Broad St. to Coenties Slip. S.E.C.						
Coston Supply Co., Inc.	24 5x 77 8 ir.	4	31	15	23,000	30,000
Coston Supply Co.	28.7x 90.6 ir.	5	[illegible]	16	24,000	33,000
Baker, Carver & Morrell	28 10x 74.7 ir.	4	35	17	22,000	70,000
Coenties Slip, West Side, Water to Front St. S.W.C.						
Morgan Bros. Rlty. Corp.	76.8x 73 6 ir.	13	7	19	$90,000	$340,000
Baker, Carver & Morrell	45.6x 44.9 ir.	4	13	22	28,000	47,000
Water St., North Side, Coenties Slip to Broad St. N.W.C.						
Wartel Realty Corp.	23 3x53 ir.	5	38	23	$22,000	$28,000
38 Water St. Inc.	21x 63.1½ ir.	6	36	24	14,000	20,000
Eshalco Realty Corp.	28.6x 106 7 ir.	6	34	25	40,000	65,000
Mt. Gray Rlty. Corp.	20.6x 40.10 ir.	4	32	26	17,000	25,000
D. C. Andrews & Co., Inc.	18.11x 63.10½ ir.	4	30	27	11,000	16,000
A. De May	19x53 11 ir.	4	28	28	8,000	15,000
N. Y. Marine News Company	19x41 ir.	5	[illegible]	[illegible]	9,000	16,000
Sons of the Revolution	27.11½x 85.9½	5	24	[illegible]	14,000	28,000
Broad St., East Side, Water to Pearl St. N.E.C.						
Surban Props., Inc.	38 2½x 46.8½	5	106	[illegible]	$42,000	$50,000
Sons of Revolution	34.11x 69 6 ir.	6	103	[illegible]	35,000	*44,000
Sons of the Revolution (Fraunce's Tavern)	43.2x 55.3 ir.	4	101	[illegible]	40,000	*54,000
S.E.C.						
Pearl St., South Side, Broad St. to Coenties Slip.						
Sons of the Revolution	29x 66.11 ir.	6	58	[illegible]	$20,000	$42,000
Fagel Rlty. Corp.	23.5x 64.3 ir.	5	60	[illegible]	17,000	24,000
Mount Gray Rlty. Corp.	28.6x 66.3 ir.	4½	62	[illegible]	23,000	31,000
Coenties Slip, West Side, Pearl to Water St. S.W.C.						
E. Samara	28 10x 46.11 ir.	4	1	41	$14,000	$30,000
Wartel Realty Corp.	26 2x 45.8 ir.	5	[illegible]	[illegible]	14,600	20,000
Section 1, Volume 1, Block 8—Whitehall St., East Side, Front to Water St. N.E.C.						
Mary D. Clark	23x23 ir.	5	45	1	$66,000	$74,000
W. M. Cruikshank et al.	24.8x 21.4 ir.	5	47	2	22,000	33,000
Bolle Bldg. Co., Inc.	36 9x29 ir.	4	46	3	41,000	46,000
Ferry Realty Co.	37.6x 25.9 ir.	5	43	4	67,000	84,000
S.E.C.						
Water St., South Side, Whitehall to Moore St.						
N. J. Asbestos Co.	25 1x67 2	13	1	5	$21,000	$25,000
Caroline M. White	24.6x 67 4	13	3	6	22,000	26,000
M. Mongelli & ano. Home	24 10x 66.4½ ir.	4	6	7	26,000	31,000
S.W.C.						
Moore St., West Side, Water to Front St.						
L. W. Peterson	22 4x 22.3 ir.	4	16	10	$3,000	111,000
C. M. Gello ... tor	49 5½x 31.8 ir.	4	18	11	24,000	31,000
N.W.C.						
Front St., North Side, Moore to Whitehall St.						
Moorfront Rlty. Cp.	31 6x 70.2 ir.	..	..	13	21,000	21,000
W. Cruikshank	31 7x 70.4 ir.	3	3	16	20,000	20,000
Water St., South Side, Moore to Broad St. S.E.C.						
11 Moore St. Corp.	72 7x 132.6 ir.	16	7 & 11	14	$200,000	$725,000
Broad St., West Side, Water to Front St. N.&S.W.C.						
B Gordon	115.4x 112 6 ir.	7	110-122	[illegible]	$350,000	$400,000
Whitehall St., East Side, Water to Pearl St. N.&S.E.C.						
United States of America (Army Building)	108x 91.7 ir.	6	N.&S.W.C.	[illegible]	Exempt	Exempt
Pearl St., South Side, Moore to Broad St. S.E.C.						
D. D. Krejtman	77.11x 67.1 ir.	7	[illegible]	[illegible]	$110,000	$265,000
Broad St., West Side, Pearl to Water St. S.W.C.						
N. Y. Telephone Co.	111 5x 133.1	17	102-109	44	Ass'd R.R.Corp. No. A23-1	
N.W.C.						

Owner or Occupant	Size of Lot	Stories High	St. No.	Lot No.	Value of Real Estate Unimproved	Value of Real Estate with Improvements Thereon
Water St., North Side, Broad to Moore St.						
Swedish Luth. Immigrant House	60 6x 81.7 ir.	3	10	31	Exempt	Exempt
N.E.C.						
Section 1, Volume 1, Block 9—State St., East Side Whitehall to Pearl St. N.W.C.						
South Ferry Assoc.	162 2x 131 1 ir.	13	1-6	1	$700,000	$1,210,000
Mission of Our Lady of the Rosary	22.5x 105 9 ir.	9	7	7	Exempt	Exempt
Mission of Our Lady of the Rosary	34x82 3	5	8	9	*30,000	*30,000
Chesebrough Bldg Co.	65.4x82 8	5	9-13	11	145,000	165,000
Chesebrough Bldg Co	105 3x 142 6 ir.	11	15	14	450,000	750,000
S.E.C.						
Pearl St., South Side, State to Whitehall St.						
Chesebrough Bldg Co.	51.2x65 ir.	20	10-12	16	$60,000	$70,000
— Demiliano	43 8x 109 3 ir.	2½	14-16	[illegible]	85,000	100,000
Furness House	53 8½x 60.3½ ir.	5	22-24	[illegible]	240,000	450,000
S.W.C.						
Pearl St., North Side, Whitehall to State St. N.W.C.						
Chesebrough Bldg Co.	26x60 2 ir.	5	25	29	$65,000	$70,000
Chesebrough Bldg. Co.	21 9x 63 7 ir.	4	23	30	27,000	36,000
Chesebrough Bldg Co.	25x63 7 ir.	4	21	31	26,000	34,000
Chesebrough Bldg Co.	19x 118 4 ir.	3	19	[illegible]	27,000	45,000
Chesebrough Bldg. Co.	114 11x 142 11 ir.	11	13-17	33	320,000	700,000
State St., East Side, Pearl to Bridge St. N.&S.E.C.						
Chesebrough Bldg Co.	78 11x 57.1	12	21-30	33	$675,000	1,200,000
Whitehall St., West Side, Bridge to Pearl St. S.W.C.						
Chesebrough Bldg Co.	27.10½x 60 10½ ir.	5	22	51	$75,000	$85,000
Chesebrough Bldg. Co.	23x 55 11 ir.	5	24	52	40,000	50,000
Chesebrough Bldg. Co.	21 10x 60.11 ir.	6	26	53	46,000	50,000
Section 1, Volume 1, Block 10—Pearl St., North Side, Broad to Whitehall St. N.W.C.						
Bush Terminal Bldg. Co.	151.11x 22.1 ir.	4	[illegible]	1	$215,000	$140,000
Bush Terminal Bldg. Co.	23x75 8 ir.	5	27	7	35,000	40,000
Battery Rlty. Corp.	62x75 8	4½	35	8	117,000	141,000
Battery Rlty. Cp.	21x100 ir.	4	31	11	50,000	58,000
J. Timen	40 3x 74.1 ir.	5	27	13	75,000	94,000
Washbar Realty Co.	27.10x 81.11 ir.	5	25	14	110,000	130,000
N.E.C.						
Whitehall St., East Side, Pearl to Bridge St.						
El-Nor Rlty. Cp.	37 6x 53 ir.	7	27	16	110,000	105,000
S.E.C.						
Broad St., West Side, Stone to Bridge St. N.W.C.						
Stone & Webster Bl. Co.	121.4x 121.8 ir.	34	90	18	$1,100,000	$1,300,000
S.W.C.						
Bridge St., North Side, Broad to Whitehall St.						
M. E. Lechner	23.11½x 66 ir.	5	26	19	$25,000	$30,000
M. Lavin	167 1½x121	V	13-23	21	750,000	750,000
Stone St., South Side, Whitehall to Broad St.						
11 Oslpowitz	24 6x 77.10 ir.	5	6	[illegible]	$49,000	$55,000
Stone & Webster Bl. Co.	25x63 ir.	3	3	[illegible]	37,000	40,000
Stone & Webster Bl. Co.	40 8x126	6	10	34	180,000	300,000
Machinery Ass'd Id. No. A326-47A						
Section 1, Volume 1, Block 11—Whitehall St. and Broadway, East Side, Stone to Beaver St. N.&S.E.C.						
N. Y. Produce Exch.	207.6x 210 10	33	2-8	1	$5,000,000	$31,000,000
Beaver St., South Side, New to Broad St. S.E.C.						
18 Beaver St., Inc.	41.1x 73 3	8	16	7	$120,000	$130,000
Gauldo Fusco	26 9x 68.6 ir.	6	18	9	90,000	100,000
Wokal Rlty. Cp	27.3x 64.3 ir.	4	20	10	85,000	95,000
Curace Realty Corp.	90.3x81	18	26	14	325,000	540,000
American Bank Note Co.	65.8x44 ir.	6	30	16	270,000	320,000
S.W.C.						
Broad St., West Side, Marketfield to Stone St. S.W.C.						
American Bank Note Co.	83.11x 100.4½ ir.	8	74	17	$225,000	$255,000
Sam Kotler & Stanley Rubin	131 1x 107 ir.	36	78	21	1,000,000	4,000,000
Peter A. Joy	16 11x 84.6 ir.	5	[illegible]	[illegible]	115,000	125,000
N.W.C.						
Stone St., North Side, Broad to Whitehall St.						
A. Blank, Inc.	25 4x 91.4 ir.	5	16	27	$90,000	$100,000
Lot 23 dropped. Value reflected in Lots 1-27 and 29						
45 Beaver St. Corp.	44 6x 83 2 ir.	5	13	29	110,000	175,000
Section 1, Volume 1, Block 12—Whitehall and State Sts., Between Bridge St. and Bowling Green. N.E.&W.C.						
U. S. of America (Custom House)	101.1x 287 ir.	7	S.E.&W.C.	1	Exempt	Exempt
City of New York	0.517 acres Park	..	..	[illegible]	Exempt	Exempt
Section 1, Volume 1, Block 13—Broadway, West Side, Morris St. to Battery Place. S.W.C.						
No. 1 Broadway Corp'n	98.4x 171 11 ir.	13	1	1	$1,800,000	$3,875,000
The Broadway Rlty. Co. (Bowling Green Building)	180 4x 269 ir.	17	5/11	6	[illegible]	[illegible]

See last page for footnotes.

Owner or Occupant	Size of Lot	Stories High	St. No.	Lot No.	Value of Real Estate Unimproved	Value of Real Estate with Improvements Thereon
8 Broadway Corporation	209.11½x 248	23	18/27	27	4,000,000	10,000,000
Value Exclusive of Easement Easement Assd. Id. No. 793-E1 — N.W.C.						
Section 1, Volume 1, Block 16—Battery Place, North Side, Washington and West Sts. N.E.&W.C.						
New York Life Ins.	180 8x 163.11	32	9	1	$3,200,000	$7,400,000
West St., East Side, Battery Place to Morris St.						
18 West St. Cp	78 8x 179 7½	35	18	19	$550,000	$2,110,000
West Morris Cp.	78x179 6½	31	21	21	700,000	3,600,000
S.E.&W.C.						
Section 1, Volume 1, Block 16—Piers and Bulkheads, Hudson River, Between Battery Park and Liberty St.						
The City of N. Y.	77x 235 lr.	3	Pier A	1	Exempt	Exempt
The City of N. Y.	302x 453 8½	..	Pier 1	3	Exempt	Exempt
The City of N. Y.	455x 654 4½	..	Pier 2	9	Exempt	Exempt
City of New York	438 4x600	1	Pier 3	14	Exempt	Exempt
D L & W R R Co	270 3x 666 6½	1	Pier 7	18	1,000,000	1,062,000
City of New York	356 7x 715 5		Pier 8	23	Exempt	Exempt
City of New York	730 8x 727		Pier 9	28	Exempt	Exempt
City of New York	231 5x 735	1	10	33	Exempt	Exempt
City of New York	125x 754	2	11	37	Exempt	Exempt
Section 1, Volume 1, Block 17—West St., East Side, Washington St. and Battery Pl. N.E.C.						
City of New York	179 4x 366.1	V	..	1	Exempt	Exempt
B. Crystal & Son	76x90 7	12	47-49	18	$115,000	$335,000
B. Crystal & Son	25x89.8 lr.	6	50	21	30,000	42,000
William Katz	25x89.6 lr.	..	61	22	33,000	33,000
Gordon & Sedran	20.3x 89.9 lr.	3	53	23	20,000	25,000
Gordon & Sedran	45.7x 89.9 lr.	3	53-54	24	59,000	71,000
F. Gordon et al.	25x89.9 lr.		55	26	37,000	37,000
D S Levy, ano.	31x89 89.2 lr.	15	56	27	65,000	300,000
S.E.C.						
Washington St., West Side, Rector to Morris St. S.W.C.						
Bryn Mawr Rc. Cp.	40 6x 89.2 lr.	..	92	29	$65,000	$82,000
J. J. Ahearn	25x89.8 lr.	5	90	31	31,000	31,000
William Katz	25x89.9 lr.	..	88	32	33,000	33,000
William Katz	40.6x 89.9 lr.	6	80-86	33	52,000	52,000
William Katz	25x89.9 lr.		82A	35	33,000	33,000
B. Crystal & Sons	100x 89.6 lr.	6	76-82	36	150,000	370,000
N.W.C.						
Section 1, Volume 1, Block 18—Battery Pl., East Side Washington St. to Greenwich St. N.E.C.						
City of New York	144+x 601.2 lr.	..	..	100	Exempt	Exempt
Excl. of Impvts Assd. under Id. No. 1005B						
City of New York	249 3x 178 4 lr.	..		26	Exempt	Exempt
S.E.C.						
Rector St., South Side, Washington to Greenwich St.						
R. Iecorone	183.10x 179 6	35	19	27	$1,150,000	$5,300,000
Section 1, Volume 1, Block 19—Greenwich St., East Side, Edgar to Rector St. N.E.C.						
City of New York	0.8x79 9 lr.	..	..	8	Exempt	Exempt
J. E. Connelly	40.9x 74 6½ lr.	4	67	11	$55,000	$61,000
Chase Nat. Bank of N. Y.	135.6x 97 1½ lr.	7	69	13	265,000	400,000
44 Trinity Pl. Corp.	19 7½x 97 16 lr.	7	81	18	42,000	62,000
Wm. M. Cruikshank et al.	82.5½x 107 11 lr.	6	85-85	19	95,000	165,000
Rector St., South Side, Greenwich St. to Trinity Place. S.E.C.						
Arthur H. Clift	80.3x 45 7½ lr.	2	7	21	$75,000	$90,000
71 Broadway Corp.	83.11x 40 8½ lr.	3	5	24	175,000	215,000
S.W.C.						
Section 1, Volume 1, Block 20—Broadway, West Side, Morris St. to Exchange Alley. N.W.C.						
Global Chart & Brok Co., Inc	29 9x 184.2 lr.	31	29	1	$1,200,000	$3,400,000
Orion Ship & Trad. Co., Inc.	42 1x 113.6 lr.	6	31	3	385,000	400,000
?? Bway. Assn.	58 ?x 190.8½ lr.	36	39	41	1,500,000	5,300,000
U. S. of America	80 3x190	10	41-45	9	Exempt	Exempt
Zobel Rlty. Cp.	26 3x 191 lr.	6	47	12	300,000	325,000
William Black	25 4x 191.9½ lr.	5	49	13	300,000	360,000
Elmorton Bldg. Co.	26.4x 193.5	6	51	14	300,000	390,000
Ammek Realty Corp.	26.4x 193.6½ lr.	5	53	15	330,000	365,000
Leo Wolowitz	25.4x 201.2 lr.	6	55	16	375,000	440,000
S.W.C.						
Section 1, Volume 1, Block 21—Broadway, West Side Exchange Alley to Rector St. N.W.C.						
Rennsselaer Poly In.	105x207 2	32	57	1	$3,400,000	$9,000,000
Amer. Express Co.	79.9x 209 lr.	21	63	4	2,300,000	4,150,000
71 Broadway Corp. (Empire Bldg.)	78x 223.10 lr.	22	69-73	6	2,600,000	3,975,000
S.W.C.						
Section 1, Volume 1, Block 22—Between Beaver St. and Exchange Pl.; Between Broadway and New St.—Broadway, East Side, Beaver St. to Exchange Pl. N.E.C.						
Constitution Realty Co.	277 7x 207 lr.	33	10	12	$5,000,000	$10,400,000
Ladisco Rlty. Corp.	63 3x 207 lr.	18	16	17	875,000	1,190,000
V. Schwartz, et al	116 3½x 197.7 lr.	20-31	36-42	19	2,400,000	3,500,000
Fifty Bway. Assocs.	81 9x 175 lr.	21	50	24	1,700,000	4,800,000
W. Wolfowski et al	124 01x 158.10 lr.	12	52-56	28	2,700,000	3,250,000
S.E.C.						
Section 1, Volume 1, Block 23—Broadway, East Side, Exchange Pl. to Wall St. N.E.C.						
Webb & Knapp	157 10x 132 7½ lr.	26	58-60	1	$5,000,000	$7,400,000
Irving Trust Co.	178 6x 103 6	50	1	5	6,400,000	15,800,000
S.E.C.						
Broad St., West Side, Wall St. to Exchange Place. S.W.C.						
N. Y. Stock Exchange	196.11x 156 6½ lr.	23	2	10	$9,300,000	$17,850,000
Twenty Broad St. Cp.	121 8x 150 8 lr	19	20-24	60	4,000,000	12,000,000
Bridge Assd. Under Id. No. 1632 — N.W.C.						
Section 1, Volume 1, Block 24—Beaver St., North Side, Broad to New St.						
42 New St., Inc.	49 9x 49.10 lr.	7	44	19	$110,000	$160,000
Broad St., West Side, Exchange Place to Beaver St. S.W.&E.C.						
Conn. Gen. Life Ins.	88.1x 149.10 lr.	46	32	29	$2,200,000	$6,700,000
Conn. Gen. Life Ins.	41.5x 150 9 lr.	7	38	32	770,000	1,025,000
Wall St. Bldg. Co.	41 5x 158 8 lr.	8	42	34	800,000	1,275,000
Fifty Broad St. Cp.	80 4x 166.9½ lr.	20	48	38	1,200,000	2,200,000
Unis Broad & Beaver Corp.	214 1x245.11	10	51	1	4,400,000	5,400,000
N.W.C.						
Section 1, Volume 1, Block 25—Broad St., East Side, Beaver St. to Exchange Place. N.E.C.						
Manufacturers Trust Co.	80 4x 183 6½ lr.	10	50	1	$1,200,000	$2,300,000
K. C. R. R. Steam. Co., Inc.	50.5x92	10	49-51	5	325,000	455,000
Amer. Bur. Shipping	63.5x 122.1	8	47	7	725,000	1,025,000
Bank of America	106 8x 128 1 lr.	9	35	10	1,150,000	2,200,000
25 Broad St. Realty Assoc.	106 5x 236.3 lr	20	25-33	19	2,900,000	6,600,000
S.E.C.						
William St., West Side, Exchange Place to Beaver St. S.W.C.						
40 Exchange Pl. Cp.	70 6x 107 lr.	20	27	27	$1,200,000	$2,300,000
Moleir Cp.	34 3x 181.9½ lr.	4	23	31	160,000	200,000
D S Levy, ano.	115.2½x 111 4 lr.	20	11	35	1,600,000	2,285,000
N.W.C.						
Beaver St., North Side, William to Broad St.						
Smith Kirkpatrick & Co.	32x99.11 lr.	6	49	40	125,000	250,000
Section 1, Volume 1, Block 26—Broad St., East Side, Exchange Place to Wall St. N.E.C.						
Fifteen Broad St. Cp	163 8x 161 1 lr.	42	15	1	$5,600,000	$16,000,000
Drexel Bldg. Corpn.	118.5½x 156.11½ lr.	4	9-1	7	4,400,000	5,300,000
S.E.C.						
Wall St., South Side, Broad to William St.						
37 Wall St. Rlty. Cp.	61 1½x 117.3½ lr.	24	37	14	$3,500,000	$6,500,000
Met. Life Ins. Co.	107 6x 181.10	27	49-51	21	4,750,000	13,750,000
S.W.C.						
Section 1, Volume 1, Block 27—Wall St., South Side, Hanover St., Exchange Place and William St. S.E.&W.C. N.E.&W.C.						
1st Nat. City Bank	197.4x 171 9 lr.	8B	53-57	1	$5,450,000	$7,000,000
Bridge Assd. under Id. No. 255C						
Wall St., South Side, Hanover to Pearl St. S.E.C.						
Olympics Assets, Inc.	213 2x 112 6	34	59	9	$2,650,000	$6,750,000
67 Wall St. Co.	144 0½x 22 6½ lr.	25	67	17	1,650,000	3,850,000
S.&N.W.C.						
Beaver St., North Side, Hanover to William St. N.&S.W.C.						
1st Nat. City Bank	223 1x 53.4 lr.	57	69	27	$4,300,000	$12,700,000
S.E.C.						
Section 1, Volume 1, Block 28—William St., East Side, Hanover Square to Beaver St. N.&S.E.C.						
Grace Cp.	116x89.3	23	2	1	$1,000,000	$3,600,000
S.W.C.						
Pearl St., North Side, Hanover to William St. N.W.C.						
Barbro Rlty. Co., et al.	116x101	3	113	5	$850,000	$850,000
Beaver St., South Side, Hanover to Pearl St. S.&N.E.C.						
G. M. C. K. Schieffelin	35x99.8 lr.	27	76	12	$200,000	$800,000
A. Blenstock	132 3x 68.11 lr.	15B	82-92	15	480,000	800,000
City of New York	145 9x 39.9 lr.	.	Park	28	Exempt	Exempt
S.&N.W.C.						
Section 1, Volume 1, Block 29—Pearl St., North Side, Broad St. to Coenties Alley.						
S. Klausner	46 9x112 4	18	59-61	8	$125,000	$250,000
Charles Olis	67 3x 112.7 lr.	4	63	5	103,000	150,000
Sterla Hold. Corp.	19.1x 83 2 lr.	1	67½	8	15,000	20,000
John S. Negus	20.3x 81.2 lr.	5	69	9	19,000	22,000
M. Weiner	22 2x 73.11 lr.	4	71	10	12,000	15,000
Louis Nilsen	25.2½x 107.11 lr.	6	71	11	60,000	120,000
N.W.C.						
Pearl St., North Side, Coenties Alley to Hanover Square. N.E.C.						
So William Rly. Cp.	23 8x 85 6 lr.	5	77	20	$26,000	$45,000
Robert J. Williams	23 6x 85 3 lr.	4	79	23	25,000	39,500
48 Stone St. Corp.	23.8x79 lr.	4	81	24	24,000	33,000
Stone & Pearl Corp.	24 11x 73.2 lr.	6	83	[illegible]	22,000	31,000
M. L. Buckley	28.10x 73.2 lr.	4	85	25	34,000	41,000
M. M. & N. Zaren	46 2x73 lr	7	87	27	60,000	125,000
Hamilton Press	23.9x 73.7 lr.	6	[illegible]	31	40,000	58,000
Indie House, Inc.	114 [illegible] 75.6 lr.	4	[illegible]	[illegible]	410,000	430,000
N.W.C.						
Stone St., South Side, Hanover Square to Coenties Alley. S.E.C.						
42 Stone St. Cp.	24 3x 104.5 lr.	6	42	19	$50,000	$175,000
Stone St., South Side, Coenties Alley to Broad St.						
M. Weiner	16 5x 48 8 lr.	5	[illegible]	17	$8,500	$10,000
D. V. H. Floyd	18 5x 80.8 lr.	3	34	18	11,000	13,000
Broad St., East Side, Stone to Pearl St. S.E.C.						
Richoon Rlty., Inc.	10.6x 80.8 lr.	6	91	12	$18,000	$21,000
S. Klausner et al.	102 6x45 3	7	93	1	200,000	430,000
N.E.C.						
Stone St., North Side, Broad St. to Mill Lane.						
Morton Wormser, et al.	81 2x 83 3½ lr.	5	42	61	$215,000	$475,000
Robert Norden	53 6x 53 8 lr.	7	47	43	100,000	165,000
19 S. William St. Inc.	25 8x 53 6 lr.	5	51	45	40,000	47,000
South William Rlty. Corp.	25 6x 53 1 lr.	4	53	47	18,000	50,000
R. H. MacPherson	21x79 6 lr	4	55	48	23,000	38,000
S. William Realty Corp.	21x79.5 lr.	4	57	[illegible]	31,000	[illegible]
F. L. Ehrman, et al	41.11x 76.6 lr.	4	59	[illegible]	125,000	[illegible]
N.W.C.						
Stone St., North Side, Mill Lane to William St. N.&S.E.C.						
F. L. Ehrman, et al	40 9x 73.2 lr.	4	63	42	$115,000	$170,000
William St., West Side, Stone to South William St. S.&N.W.C.						
Fred'k L. Ehrman	93.1x54 lr.	11	1	[illegible]	$450,000	[illegible]
Broad St., East Side, South William to Stone St. S.E.C.						
Channing Cp.	70.1x70.9	8	85	59	$500,000	[illegible]
N.E.C.						
Broad St., East Side, South William to Beaver St.						
67 Broad St. Co.	230.4½x 113.3	35	63	70	$3,000,000	$6,500,000
N.&S.E.C.						
Beaver St., South Side, Broad to South William St.						
14 Beaver St. Co.	93 11x 95 10½x lr	12	38	73	$600,000	$1,300,000
South William St., North Side, Beaver to Broad St. N.&S.W.C.						
47 Beaver St. Cp.	145 8x 150.11	8	2	82	$600,000	$670,000
14 Beaver St. Co.	112 3x 86.5 lr.	V	8/26	86	320,000	[illegible]
Section 1, Volume 1, Block 30—Coenties Slip, North Side, Water to Pearl St.						
W. & E. Gans	42.10x 25.4 lr.	5	2	1	$10,000	[illegible]
W. & E. Gans	50x10.3 lr.	.	..	[illegible]	300	[illegible]
Pearl St., East Side, Coenties Slip to Hanover Square. N.E.C.						
W. & E. Gans	13.11x62 6	5	74	2	$19,000	[illegible]
Charles Weinstein & J Weidinger	23.9½x 72 lr.	5	76	3	17,000	[illegible]
American Weighing Cp.	29.6x 78.4½	5	78	4	20,000	[illegible]
D. L. Reardon	59.9½x 125.8 lr.	12	80	5	120,000	[illegible]
Hanover Square, South Side, Pearl to Water St. S.E.&W.C.						
Grace Corp.	146.5x247 8	8	9-11	19	$1,100,000	$2,100,000
Water St., West Side, Hanover Square to Coenties Slip.						
J. J. Dellahant	23 8½x 67.8½ lr.	6	44	[illegible]	$20,000	[illegible]
E. Samara	34 5½x 62 lr.	6	42	[illegible]	20,000	[illegible]
K. & W. O. White Co.	25 8x 57.6 lr.	5	40	34	31,000	[illegible]
N.W.C.						
Section 1, Volume 1, Block 31—Hanover Square, North Side, Water to Pearl St.						
Internatio-Rotterdam, Inc.	80.7x47.3	4	8	1	$165,000	[illegible]
Pearl St., East Side, Hanover Sq. to Wall St. N.E.C.						
Pearl & Hanover Co.	23.8x58 lr.	5	110	2	$35,000	[illegible]
Waters Realty Co., Inc.	45 2x132 8	4	112	3	110,000	[illegible]
Lukayess Corp.	34.4x 68.9 lr.	6	116	6	50,000	[illegible]
Thomas Hall	22.4x 69.9 lr.	6	118	9	43,000	[illegible]
Luhayes Corp.	23.2x 128.8 lr.	6	120	7	66,000	[illegible]
Horn & Hardart Co.	46.11x 126 2 lr.	1	122	8	145,000	[illegible]
James Motta & Ano.	25.10x 77.11 lr.	4	126	10	47,000	[illegible]
Chas. M. Fergang	29 7x 117 1 lr.	6	128	11	100,000	[illegible]
S. Shapiro, et al	35 6x 111.1 lr.	1	130	12	100,000	[illegible]
N. Y. Edison Co.	82.10x106.2	8	134	18	Assd R. E. Corp. Sub. design[illegible]	
Francis Emory Fitch	25.6x 101 11 lr.	6	138	15	93,000	[illegible]
C. M. Fergang	40.11x 101.1 lr.	6	140	18	125,000	[illegible]
W. Siegert	19 9x 63.1 lr.	4	144	[illegible]	37,000	[illegible]
F. Wellbrock	21 1x 64.8 lr.	4	146	12	37,000	[illegible]
Wall St., South Side, Pearl to Water St. S.E.C.						
Henderson Moore Cp	72 10½x 61.7½ lr.	13	73-85	20	$330,000	[illegible]
Henderson Moore Cp.	42.10x63 1	1	87-79	23	180,000	[illegible]
S.W.C.						
Water St., West Side, Wall St. to Hanover Square.						
R. Birlem	22 10x 43.9 lr.	5	90	34	$15,000	[illegible]
Sasco Rlty. Cp.	22 10x 69 2 lr.	4	92	35	19,500	[illegible]
Maritime Radio Cp.	34.6x 46.5 lr.	6	[illegible]	[illegible]	16,000	[illegible]
Section 1, Volume 1, Block 32—Water St., East Side, Coenties Slip to Cuylers Alley. N.E.C.						
City of New York	162.4x40 5	5	43-45	1	$55,000	[illegible]
S.E.C.						
Water St., East Side, Cuylers Alley to Old Slip. N.E.C.						
Heabo Supply Co.	215.6x 40.7	5	66	7	$150,000	[illegible]
Old Slip, South Side, Water to Front St.						
G. Carpinello	26.8x 19.3 lr.	5	[illegible]	17	$8,000	$10,000
I. & I. Soloff	29.2x 19.4 lr.	6	[illegible]	13	7,000	11,000
The City of New York, H. & L. Co. 15	25.2x 125.8 lr.	2-2-1	..	[illegible]	Exempt	Exempt
Front St., West Side, Old Slip to Cuylers Alley. S.W.C.						
M. J. Carpinello	19 1½x 81.4 lr	4	76	18	$15,600	[illegible]
E. & M. Gimpel	19 2½x85.9	4	74	20	17,600	[illegible]
E. & M. Gimpel	19.9x85 4	4	72	21	17,500	[illegible]
J. Lippner	35.4x 85 5 lr.	4	70-68	21	32,000	[illegible]
Internat'l Coffee Cp.	20.8x85.5	5	66	23	17,000	[illegible]
Irene W. Tiebout	22.6x 85 10 lr.	4	64	24	20,000	[illegible]
Irene W. Tiebout	23.7x83 7	4	62	25	20,000	[illegible]
B. S. Rallsbach et al	56.10x 84.10 lr.	3	58	[illegible]	60,000	[illegible]
N.W.C.						
Front St., West Side, Cuylers Alley to Coenties Slip. S.W.C.						
Kuhn Libby Co.	21.9½x 85 lr.	4	54	29	$20,000	[illegible]
National Quotation Bureau	30 8½x 80 3½	6	52	30	25,000	[illegible]
Elwalk Corp	59 4x91.9	5	50	31	65,000	[illegible]
E. B. Thomas	25 3x 84 9 lr	5	44	34	21,000	[illegible]
Joseph H. Mitchell	25 1x 44 10 lr.	6	42	[illegible]	21,000	[illegible]
N.W.C.						
Coenties Slip, North Side, Front to Water St.						
J. H. Mitchell, et al.	23x20 1 lr	6	16	36	[illegible]	[illegible]
J. H. Mitchell et al	23 6x25 lr.	5	14	37	8,000	[illegible]
J. H. Mitchell et al	29 6x 85.11 lr.	6	12	38	13,000	[illegible]

See last page for footnotes

Owner or Occupant	Size of Lot	Stories High	St. No.	Lot No.	Value of Real Estate Unimproved	Value of Real Estate with Improvements Thereon
Section 1, Volume 1, Block 33—Water St., East Side, Old Slip to Gouverneur Lane.						
N.E.C.						
S A Shoreburn Co	214.10x 56.11	5	77	1	$185,000	$190,000
S.E.C.						
Gouverneur Lane, South Side, Water to Front St.						
N Horowitz	27.10x 25 2 Ir.	5	3	10	$9,500	$11,500
Water St., East Side, Gouverneur Lane to Wall St.						
N.E.C.						
City of New York	45.5x42.6	..	97	11	$44,000	$44,000
95 Wall St. Cp.	19 10x33.2	..	101	12	16,500	16,500
95 Wall St. Cp.	15.8x32.2	..	103	13	16,500	16,500
95 Wall St. Cp	21x33		105	14	17,000	17,000
95 Wall St. Cp	21x14.9	2	207	15	20,000	21,000
95 Wall St. Cp	21x33.8	4	109	16	19,000	20,000
95 Wall St. Cp	21x32.8	4	111	17	19,000	20,000
95 Wall St. Cp	21.9x38.9	6	113	18	25,000	26,000
95 Wall St. Cp	40.9x13.5	8	115	19	60,000	63,000
S.E.C.						
Wall St., South Side, Water to Front St.						
95 Wall St. Cp	41.1½x 40.103⅜ Ir.	6	95	20	$90,000	$105,000
Wall Front Cp	62 11x63.4	24	99	22	900,000	1,000,000
S.W.C.						
Front St., West Side, Wall to Gouverneur Lane.						
95 Wall St. Rlty Co	21.1x 84.6 Ir.	4	110	25	$35,000	$43,000
95 Wall St. Rlty. Co	20.9x 83 10 Ir.	4	108	26	34,000	42,000
95 Wall St. Rlty. Co.	20.8x 78.2 Ir.	4	106	27	31,000	39,000
95 Wall S Rlty. Co.	20.8x 84.7 Ir.	5	104	28	34,000	47,000
95 Wall St. Rlty. Co.	20.4x 80.8 Ir.	4	102	29	32,000	40,000
95 Wall St. Rlty. Co	19 10x 85.2 Ir.	4	100	30	33,000	44,000
Ruffner-McDowell & Burch, Inc.	23.5x 76.11 Ir.	4	98	31	31,000	41,000
Ruffner-McDowell & Burch, Inc.	23.4x 76.10 Ir.	4	96	32	37,000	47,000
N.W.C.						
Front St., West Side, Gouverneur Lane to Old Slip.						
S.W.C.						
E N Findlay	26.0½x 60.5 Ir.	4	94	33	$27,500	$37,500
F Rollins	23.5½x 90 3½ Ir.	3	92	34	31,000	40,000
Sailors Snug Harbor	23.9x 85 9 Ir.	4	90	35	30,000	39,000
88 Front St. Corp.	23.1x84.2½	4	88	36	28,500	37,500
Old Dutch Coffee Co.	94.2x84.6	4	86	37	120,000	175,000
Rohrer-Gehrig & Co	25 6x 84 11 Ir	5	78	41	55,000	95,000
N.W.C.						
Section 1, Volume 1, Block 34—Front St., East Side, Cuylers Alley to Old Slip.						
N.E.C.						
Pitt & Scott, "Inc."	19 8x 84.7 Ir.	4	55	8	$18,500	$27,500
Marvel Wareh. Cp	33x 85.2½ Ir.	4	57-59	9	33,000	44,000
Samuel Goldfarb	23 4x 86 2 Ir.	4	61	10	21,000	28,000
Andrew Leone	22 4x 87.3 Ir.	V	63	11	19,000	29,000
E. Samara	20.5x 87 6 Ir	5	65	12	17,500	26,500
Old Slip Whse., Inc.	67x88.6 Ir.	6	67-69	13	38,000	49,000
Old Slip Whse., Inc	28.4x 66.9 Ir.	5	71-73	14	31,000	35,000
Old Slip Whse., Inc.	19.8x 64 3 Ir.	4	75	15	26,500	29,000
S.E.C.						
Old Slip, South Side, Front to South St.						
Old Slip Whse	42.6x 57.11 Ir.	5	27-29	16	$39,000	$41,000
Old Slip Warehouse Inc.	19x58 2 Ir.	4	41	18	17,000	20,500
The City of N. Y. (Police Stn.)	29.10x 164 Ir.	4		17	Exempt	Exempt
South St., West Side, Old Slip to Cuylers Alley.						
S.W.C.						
Old Slip Warehouse Inc.	19.5x 64.9 Ir.	4	39	19	$25,000	$27,500
Old Slip Warehouse Inc.	19.8x 65 5 Ir.	4	38	20	16,000	19,500
Edw. Samara	19.6x66 Ir.	4	37	21	18,000	18,000
Edw. H. Buckhalt	19.8x 68.8 Ir.	4	36	22	16,000	22,000
Robert Moses	38.6x 90 Ir.	5	35-34	23	30,000	40,000
Andrew Leone	22 7x 87.2 Ir.	V	33	24	13,000	15,000
Robio Dean Ry. Cp	23.4x 87.2 Ir.	V	32	25	20,000	20,000
H. & S Ginberg	19 8x 86 6 Ir.	4	31	26	17,000	22,000
Durkee Corp	19.9x 85.10 Ir.	4	30	27	17,000	22,000
23 South St. Cp	19.2x 84 8 Ir.	6	29	28	18,000	22,000
N.W.C.						
South St., West Side, Cuylers Alley to Coenties Slip.						
S.W.C.						
J Harper	21x99 4 Ir.	5	28	29	$20,000	$29,000
Seamans Bank for Savings	25 2x 84.10 Ir.	5	27	30	21,000	28,000
Seamans Ch. Inst. of M.	25 1x 84.10 Ir.	6	26	31	21,000	31,000
Seamans Church Institute of N. Y.	91.0½x 180.2½ Ir.	20	25	33	4,500	*24,000
N.W.C.						
Section 1, Volume 1, Block 35—Front St., East Side, Old Slip to Gouverneur Lane.						
N.E.C.						
U. S. of America	189.7x 143 2 Ir.	5	77	1	Exempt	Exempt
Sailor's Snug Harbor	23 10x 99 6 Ir	4	89	7	32,000	38,000
C. A. Mackey	24x99 6 Ir.	4	91	8	33,000	53,000
95 Wall St. Corp.	25x 101.7 Ir.	4	93	9	38,000	53,000
S.E.C.						
Gouverneur Lane, North Side, South to Front St.						
W. Wirt Wickes	27.1x 45 3 Ir.	4	6	10	$8,000	$13,000
W. Wirt Wickes	26 4x 45.6 Ir.	4	8	11	8,000	12,000
W. Wirt Wickes	27 7x 45 8 Ir.	4	10	12	8,000	12,000
Front St., East Side, Gouverneur Lane to Jones Lane.						
N.E.C.						
96 Front St. Corp	41.11x 60 6 Ir	6	95-97	13	$53,000	$90,000
Leon Israel & Bros.	40.2x82 2 Ir.	4	99	14	60,000	100,000
S.E.C.						
Jones Lane, South Side, Front to South St.						
51-53 South St. Cp.	19 5x 39 7 Ir	4	3	16	$5,500	$8,500
51-53 South St. Cp.	23 11x 39.7 Ir.	5	5	17	6,500	9,500
51-53 South St. Cp	23x40 2 Ir.	5	7	18	6,500	9,500
Jones Lane, North Side, South to Front St.						
Lessing, Inc.	19 4x 61 10 Ir	2	6	19	$11,000	$17,000
Lessing, Inc.	20 2x 61 8 Ir	5	4	20	11,000	17,000
Lessing, Inc.	19.5x 61 6 Ir.	4	2	21	11,000	16,500
Front St., East Side, Jones Lane to Wall St.						
N.E.C.						
East Asiatic Co., Inc.	21.1x 62 11 Ir.	4	103	22	$31,000	$42,000
A. Dorr & Co.	21.1x71.8½	4	105	23	27,500	35,000
Mary Cabrera, et al.	21.1x72 Ir	4	107	24	27,500	35,000
V. G. Runkel	20.8x 61 5 Ir.	4	109	25	27,500	35,000
Hard & Rand, Inc.	41x62.1 Ir	6	111	27	100,000	115,000
S.E.C.						
Wall St., South Side, Front to South St.						
E C Iselin, et al.	40.10x 62 Ir.	6, 7	109	29	$70,000	$115,000
South St., West Side, Wall St. to Jones Lane.						
S.W.C.						
Chesebrough Bldg Co.	61.9x 119 1 Ir		5x	32	$175,000	$185,000
Amer. Sug. Ref. Co.	42.1x70 6	6	51-55	35	56,000	63,000
B. & L. Block Co.	22.1x 60 3 Ir.	3	53	36	33,000	41,000
N.W.C.						
South St., West Side, Jones Lane to Gouverneur Lane						
S.W.C.						
Elmco Cp	40 3x61 3	3	52	37	$37,000	$59,000
Haggerty Refining Co.	23.2x 65.1 Ir.	4	50	39	20,000	24,000
Thos A. McMillan	23.1x 63.3 Ir.	5	49	40	18,000	25,000
N.W.C.						
South St., West Side, Gouverneur Lane to Old Slip.						
S.W.C.						
Wall Rope Works	49x 101.9 Ir.	5	45	41	$70,000	$94,000
Sailor's Snug Harbor	23 3x 100.8 Ir.	4	40	43	20,000	30,000
Section 1, Volume 1, Block 36—Piers and Bulkheads, East River Between Coenties Slip and Maiden and Jones Lanes.						
City of New York	147+	..	B 11	2	Exempt	Exempt
City of New York, Spanish Line	60 1½x 670.0½	2	3	4	Exempt	Exempt
The City of New York	220.5x Ir		B 1L	6	Exempt	Exempt
City of New York	187.10½x 615.1	..	9	12	Exempt	Exempt
The City of New York	227.2½x Ir.	..	B. H.	18	Exempt	Exempt
City of New York	60.1½x 647 2½		10	18	Exempt	Exempt
Value excl. of Impvts. Assd. 1d No. A30-2						
City of New York	154.9½+	..	B. H	20	Exempt	Exempt
City of New York	45+x r.	..	..	22	Exempt	Exempt
City of New York	100.4½+	..	B. H.	24	Exempt	Exempt
City of New York, Ward Line	80x607	2	13	25	Exempt	Exempt
City of New York	194.10x	..	B. H.	26	Exempt	Exempt
City of New York, Ward Line	80.1½x606	2	14	30	Exempt	Exempt
Section 1, Volume 1, Block 37—Wall St., North Side, South to Front St.						
120 Wall Associates	103.10x 202.10 Ir.	32	120	1	$1,400,000	$6,000,000
Czarnikow-Rionda Co.	22 3x 72 9 Ir.	7	112	5	70,000	75,000
Czarnikow-Rionda Co.	20x71 10	4	110	6	62,000	72,000
Czarnikow Rionda Co.	19 8x 71 10 Ir.	4	108	7	61,000	67,000
C. Rionda Co	66 8x72 4	6	106	8	220,000	300,000
N.E.C.						
Front St., East Side, Wall to Pine St.						
C Rionda Co.	84 4x 111 2 Ir.	..	121-123	10	$155,000	$165,300
Otis McAllister Ex.	41 6x 110.10½ Ir.	7b	129-131	13	100,000	230,000
S.E.C.						
Pine St., North Side, South to Front St.						
Amer. International Underwriters	87.6x 62.7 Ir.	..	98	10	$37,000	227,000
100 Pine St.	21 6x 63.10 Ir.	5	92	12	12,000	22,000
Front St., East Side, Pine to Depeyster St.						
N.A.&E.C.						
D E Levy & ano	57x 90 8½ Ir.	7b	123-137	12	$110,000	$210,000
Depeyster St., North Side, South to Front St.						
154 Maiden Lane Cp.	60 5x 60.1 Ir.	V	27	23	20,000	23,000
Front St., East Side, Depeyster St. to Maiden Lane.						
N.E.C.						
Beso Rlty. Cp	17 10x 68 5 Ir	5	139	29	$27,500	$33,500
Beso Rlty Cp	17 7x67 1	5	141	30	21,000	26,000
143 Front St., Inc.	17 6½x65.7	5	143	31	21,000	26,000
164 Maiden Lane Cp	38 4½x 123 7½	6	147	32	125,000	175,000
Fischer & Sons, Inc.	39.11½x 67 8 Ir	5	149	33	63,000	73,000
S.E.C.						
Maiden Lane, South Side, Front to South St.						
75 South St. Corp.	19 5x 36 1 Ir.	2	166	40	13,000	13,000
75 South St. Corp	23 1x 35 4 Ir.	2	168	41	22,000	25,000
S.W.C.						
South St., West Side, Maiden Lane to Depeyster St.						
7th-17th St. Cp.	82 1x 102 Ir			44	$162,000	$162,000
N.W.C.						
South St., West Side, Depeyster to Pine St.						
S.W.C.						
Amer. International Underwr. Cp.	26 1x 60 2 Ir.	5	70	45	$26,000	$40,000
100 Pine St. Rlty. Cp	26 1x 61 10 Ir.	6	69	46	25,000	25,000
N.W.C.						
Section 1, Volume 1, Block 39—Wall St., North Side, Front to Water St.						
N.W.C.						
A. H. Bienstock	84 5x 104 9	2	119	1	$125,000	$150,000
City of New York	32 7x 194.11	9b	95-98	4	350,000	375,000
N.E.C.						
Water St., East Side, Pine to Depeyster St.						
City of New York	61 2x[illegible]		127-137	17	$105,000	$106,000
N.A.&E.C.						
Depeyster St., North Side, Front to Water St.						
Beco Rlty. Corp.	23.2x 63.10 Ir.	5	7	12	$10,000	$16,000
Water St., East Side, Depeyster St. to Maiden Lane.						
N.E.C.						
City of New York	141 5x21.0	3	141	20	233,000	235,000
S.E.C.						
Maiden Lane, South Side, Water to Front St.						
Jos. Carle, Jr.	45 7x 42 1 Ir.	5	138-140	26	$30,000	$35,000
Front St., West Side, Maiden Lane to Depeyster St.						
S.W.C.						
Jack Lubin	40 10x 63 2 Ir.	4	152	29	$55,000	$70,000
150 Front St. Cp.	19 10x 70 5 Ir	4	150	30	20,000	26,000
T. J. Heidl	20.2x70 Ir.	3	148	31	21,000	26,000
N. G. Kiearis, ano	47 8x 69 11 Ir	5	146	32	17,500	21,500
R. M. De Spagna	28x 63.11 Ir.	5	142-144	33	42,000	52,000
N.W.C.						
Front St., West Side, Depeyster to Pine St.						
S.A.N.W.C.						
140 Front St. Corp.	50x63 2 Ir.	7	138	34	$85,000	$125,000
Front St., West Side, Pine to Wall St.						
S.W.C.						
Penn Zone Mgmnt. Co., Inc.	64.2x 88 6 Ir.	7	130	36	$116,000	$160,000
Silver Dollar Re. Cp.	23 4x 72 5 Ir	5	128	37	32,000	39,000
Section 1, Volume 1, Block 38—Wall St., North Side, Water to Pearl St.						
N.W.C.						
Gerdan Rlty. Corp.	93 3x 60.9 Ir	12	82	1	$100,000	$325,000
Anasal Corp	49x76.1 Ir.	12	72	4	330,000	450,000
N.E.C.						
Pearl St., East Side, Wall to Pine St.						
Angelo Calcagnini	47.½x 97 10 Ir.	6	180	6	$170,000	$195,000
Grenall Co., Inc.	63 1x174.4	6	164-168	10	550,000	2,100,000
S.E.C.						
Pearl St., East Side, Pine St. to Maiden Lane.						
N.E.C.						
E. Edman		4	172-194	12	$2,400,000	$12,400,000
S.E.C.						
Water St., West Side, Pine to Wall St.						
S.W.C.						
McAuley Water St. Mission	41.6½x 65 Ir.	2	124/26	34	Exempt	Exempt
M. K. Smith	18.6x 79.9 Ir	4	122	10	$12,000	$17,000
M. Hoeen	17 11x 82.10	4	121	11	30,000	47,000
Section 1, Volume 1, Block 40—Wall St., North Side, Pearl to William St.						
N.W.C.						
72 Wall St. Corp.	63x124 9	12	72	1	$1,700,000	$3,400,000
Pan Amer. Tr. Co.	21 1½x 101.2 Ir.	12	70	3	200,000	310,000
Hochelaga Realty & Dev. Co.	24 10½x 100 9 Ir	2	68	4	750,000	950,000
60 Wall Tower, Inc.	61.1½x 193 11 Ir.	14 & 20	62-66	13	5,000,000	7,300,000
Bank N. Y. Trust Co.	99 4x 126.6 Ir.	32	60	14	2,200,000	5,200,000
N.E.C.						
William St., East Side, Wall to Pine St.						
N.E.C.						
Bank of New York	65 6x 91.1 Ir.	20	60-64	10	$900,000	$1,300,000
Pine St., South Side, William to Pearl St.						
Helen A. Wiseman	22 7x 83 3 Ir.	4	71	25	60,000	90,000
Section 1, Volume 1, Block 41—Pearl St., West Side, Cedar to Pine St.						
S.W.C.						
60 Wall St. Tower, Inc.	120 1x 250.0 Ir.	63	181	1	$2,200,000	$12,000,000
N.W.C.						
Pine St., North Side, Pearl to William St.						
Downtown Assn.	75 0½x 135 0½ Ir.	6&6	54-60	15	$355,000	$418,000
56 Pine St. Inc.	46 5x 135 0½ Ir	16	54-58	19	400,000	750,000
Majh Corp.	26 4x59 7	6	64	20	150,000	210,000
City of New York	43x98 7½	12	60	21	Exempt	Exempt
William St., Northeast Cor. Pine St.						
N.E.C.						
Church of Our Lady of Victory	107.10½x 67.0½ Ir.	..	64-68	22	Exempt	Exempt
William St., Southeast Cor. Cedar St.						
62 William Corp.	32 7½x 123 9 Ir.	8	62-64	21	$460,000	$715,000
S.E.C.						
Section 1, Volume 1, Block 42—Pearl St., West Side, Maiden Lane to Cedar St.						
S.W.C.						
Amer. Inter. Under. & ano.	120 1½x 93.7½ Ir.	22	1	1	$700,000	$2,000,000
N.W.C.						
William St., East Side, Cedar to Liberty St.						
N.E.C.						
Royal Bldg. Corp	54 6x 124.2 Ir.	15	68-70	22	$600,000	$1,070,000
Continental Casualty Co.	61 7x 151.7 Ir.	13	78	28	1,100,000	2,025,000
S.E.C.						
Maiden Lane, South Side, Liberty to Pearl St.						
Amer Eagle Fire Ins. Co.	143 11x 130 9 Ir.	26	80	21	1,400,000	$6,000,000
Amer Eagle Fire Ins Co	50.8x 130 9 Ir	4	90-94	30	220,000	295,000
U. S. Fid. & Guar. Co.	66 2x 126 9 Ir.	10	96	39	510,000	700,000
Section 1, Volume 1, Block 43—Wall St., North Side, William to Nassau St.						
N.W.C.						
Manufacturers Trust Co	70.1x 195 4 Ir.	23	41-46	1	$2,800,000	$5,500,000
40 Wall St. Bldg., Inc.	140 11x 194 7 Ir.	63	40-42	2	8,500,000	20,000,000
Seamans Bk. Svgs	86 8x 129 10 Ir.	..	80	6	3,000,000	4,350,000
U. S. of America (Sub-Treasury)	91 3x 197.6 Ir.	3½		6	Exempt	Exempt
N.A.S.E.C.						
Section 1, Volume 1, Block 44—Pine St., North Side, William to Nassau St.						
N.W.C.						
Chase Man. Bank	223x149.8	25	22-44	1	$20,000,000	$49,000,000
Section 1, Volume 1, Block 46—Broadway, East Side, Wall to Pine St.						
N.E.C.						
Hochelaga Rlty & Dev. Co	72 4½x 114 7	21	90	1	$2,900,000	$5,200,000
Amer Surety Co	123 2x 125 7 Ir.	23	96-108	4	2,745,000	6,400,000
S.E.C.						
Wall St., North Side, Nassau St. to Broadway.						
N.W.C.						
Bankers Trust Co.	107x149 1	30	14	9	$3,150,000	$19,000,000
N.W.C.						

See last page for footnotes

Owner or Occupant	Size of Lot	Stories High	St. No.	Lot No.	Value of Real Estate Unimproved	Value of Real Estate with Improvements Thereon
Section 1, Volume 1, Block 47—Broadway, East Side, Pine to Cedar St. N.&S.W.C.						
Webb & Knapp	167.11x 310.1 Ir.	38	120	1	$12,500,000	$29,000,000
N.&S.E.C.						
Section 1, Volume 1, Block 48—Broadway, East Side, Cedar to Liberty St. N.E.C.						
Guaranty Trust Co.	143.10x 317 9	17	126-130	1	$8,500,000	$17,600,000
Cedar st., North Side, Nassau St. to Broadway						
New York Clearing House	92x 93.11 Ir.	6	83-77	13	$725,000	$875,000
Lot 18 dropped. Value reflected in Lots 1-4-12.						
Section 1, Volume 1, Block 49—Broadway, West Side, Rector to Thames St. N.W.&E.C.						
Trinity Ch. & Cemetery	391.5x 227.5 Ir.	1	..	1	Exempt	Exempt
111-115 Bdwy. Co., Inc.	67.8½x 268 9½ Ir.	21B	111	2	2,900,000	$4,400,000
S.W.&E.C.						
Section 1, Volume 1, Block 50—Broadway, West Side, Thames to Cedar St.						
111-115 Bdwy. Co., Inc.	61.0½x 275.8½ Ir.	21B	115-119	1	2,600,000	$3,800,000
N.&S.W.C.						
Broadway, West Side, Cedar to Liberty St. N.W.C.						
135-45 Bway. Co., Inc.	40 3x 153 Ir.	14	155-137	2	$875,000	$1,000,000
135-45 Bway. Co., Inc.	23 3x 110 Ir	3	139	3	325,000	350,000
135-145 Bway. Co., Inc.	63 6x 159 7 Ir.	19	141-147	4	1,225,000	1,600,000
S.W.C.						
Liberty St., South Side, Temple St. to Trinity Place. S.W.C.						
93 Liberty St. Corp	104 4x 114 7	21	92-98	17	700,000	1,030,000
S.E.C.						
Section 1, Volume 1, Block 51—Rector St., North Side, Trinity Pl. to Greenwich St. N.E.&N.W.C.						
3 Rector St. Corp.	118.7x 142 Ir.	26	2	1	$1,700,000	$3,775,000
Greenwich St., East Side, Rector to Thames St.						
Anna Topiel	81.5x 100 10½	8	103	7	370,000	600,000
104 Jouregin	62 8x 119.3½ Ir.	10	125	14	250,000	525,000
S.E.C.						
Trinity Place, West Side, Thames to Rector St. S.W.C.						
N. Y. University	78.9½x 74.5½	8	93	18	Exempt	Exempt
N. Y. Curb Market Realty Co.	124.7½x 181.6½ Ir.	14	78	13	1,100,000	3,000,000
Rector Trinity Ch.	104 06x 52 Ir.	28	76	17	*435,000	*1,400,000
Section 1, Volume 1, Block 52—Trinity Place, West Side, Cedar to Thames St. S.W.C.						
N. Y. University	102 5x 127.6 Ir.	6	102	1	Exempt	Exempt
N.W.C.						
Thames St., North Side, Trinity Place to Greenwich St.						
Mary F. Larscher	35.2x 60.4 Ir.	5	21-23	7	16,000	21,000
Greenwich St., East Side, Thames to Cedar St. N.E.C.						
Williamfort Rlty. Cp.	56.10x 74.8½	7	183	8	$100,000	$185,000
120 Cedar Rlty. Cp.	48 2x 85.5 Ir.	8	185-187	10	90,000	120,000
S.E.C.						
Cedar St., North Side, Trinity Place to Greenwich St. N.W.C.						
109 Cedar St. Cp.	13 4x 60.9 Ir.	5	109	15	$47,000	$60,000
Eva Dorosh	37 6x 60 6 Ir.	8	113-115	16	88,000	120,000
Greenwich St., East Side, Cedar to Liberty St. N.E.C.						
Boedstein Rlty. Cp.	115x 84.8 Ir.	6	141-145	20	$125,000	$170,000
S.E.C.						
Liberty St., South Side, Greenwich St. to Trinity Place.						
120 Rlty. Cp.	45 11+x 112.10 Ir.	13	122	21	$180,000	$325,000
E. N. Sargent	70 5x 112.10 Ir.	11	118	25	255,000	460,000
Mitkan Rlty. Corp.	23 9x 53.2 Ir.	5	110	29	42,000	52,000
111 Cedar St. Corp.	28.11x 118.8 Ir.	6	108	30	125,000	145,000
S.W.C.						
Section 1, Volume 1, Block 53—Washington St., East Side, Rector to Carlisle St. N.E.C.						
W. Katz	65x87.4 Ir.	..	..	2	$110,000	$110,000
St. George Syrian Catholic Church	25x92 Ir.	4	103	8	Exempt	Exempt
105 Washington St. Corp.	60x93 Ir.	6	105	4	75,000	156,000
Finkenstadt Realty, Inc.	25.2x 98.9 Ir.	5	109	6	37,000	53,000
J. W. Realty Corp.	136 1½x 93.3 Ir.	5&3	121	12	200,000	200,500
S.E.C.						
Carlisle St., North Side, Greenwich to Washington St.						
Greenco Ests., Inc.	26 3½x 58.9½ Ir.	..	.	17	$14,500	$15,000
Washington St., East Side, Carlisle to Albany St. N.E.C.						
Firemens Fund Ins. Co. of California	116 4x 136 Ir.	9	123	23	$300,000	$500,000
S.E.C.						
Greenwich St., West Side, Albany to Carlisle St.						
Greenco Ests.	114 10x 67.7 Ir.	12	114-120	28	$210,000	$425,000
S.&N.W.C.						
Greenwich St., West Side, Carlisle to Rector St. S.W.C.						
110 Greenwich St. Corp.	53.4½x 96 0½	8	110	33	$145,000	$420,000
108 Washington, Inc.	26 2x 94 11 Ir.	7	108	35	44,000	95,000
100 Greenwich St. Corp.	27.4x 106.8 Ir.	5	100	36	47,000	60,000
E. A. Zladeh & ano.	49 11x 92.10½	5	102	37	88,000	110,000
P. Kreger, et al.	49.11x91.7	5	98	38	88,000	110,000
96 Greenwich St. Cp	20x91 Ir.	3	96	39	32,000	36,000
3 Rector St. Corp.	19.11x96.7	4	94	40	35,000	41,000
A. Behrens	20.11½x 94 0½	4	94	41	52,000	60,000
N.W.C.						
Section 1, Volume 1, Block 54—Albany St., North Side, Greenwich to Washington St.						
H. Mourad	20x74.5	4	8	1	$15,000	$25,000
Washington St., East Side, Albany to Cedar St. N.E.C.						
H. Mazur	101.6x 101 8	6	133-139	3	$175,000	$200,000
145 Washington St. Rlty. Corp.	18 11x 64.8 Ir.	..	141	4	10,000	10,000
145 Washington St. Rlty. Corp.	18.10x 65.8 Ir.	5	143	5	12,000	14,000
145 Washington St. Rlty. Corp.	19.0½x 66.8½ Ir.	6	145	6	23,000	29,000
S.E.C.						
Cedar St., South Side, Washington to Greenwich St.						
A. Brunelli	65x 74.10½ Ir.	2	120	8	$58,000	$100,000
Cedar St., North Side, Greenwich to Washington St.						
Rudolph Gunther-Russell Law, Inc.	88.3x 64.5 Ir.	6	131	11	$40,000	$92,000
Babcock & Wilcox Co.	35 2½x54.1	6	135-137	13	40,000	65,000
Washington St., East Side, Cedar to Liberty St. N.&S.E.C.						
Central Lang. Cp.	118.3x97.9	4	147	15	$250,000	$500,000
Liberty St., South Side, Washington to Greenwich St.						
John E. Grefe	21.1x 67 1 Ir.	4	130	16	$31,000	$36,000
128 Liberty Cp	21 1x 67.1 Ir.	4	128	17	31,000	36,000
Greenwich St., West Side, Cedar to Albany St. S.W.C.						
T. Jeramaz	56x78 Ir.	5	142	18	$135,000	$210,000
A. F. Guenther-Law, Inc.	55.5½x 44.8½	5	[illegible]	19	70,000	110,000
N.W.C.						
Greenwich St., West Side, Cedar to Albany St. S.W.C.						
D. Goldfarb	25x60 59	2	131	20	$46,000	$50,000
C. & W. Hldg. Corp	25 6x59 Ir.	3	133	21	32,000	41,000
Marine Firemen's Bldg	25.6x99 Ir.	4	130	22	42,000	62,000
129 Greenwich St. Cp.	20 2x 79.8 Ir.	4	128	23	29,000	33,000
Wyoming Rlty. Cp.	60x80.4 Ir.	8	124	26	98,000	118,000
N.W.C.						
Section 1, Volume 1, Block 55—West St., East Side, Rector to Carlisle St. N.E.C.						
Barrett Building Co.	181.1½x 177 4 Ir.	17	67	1	$800,000	$2,600,000
Barrett Building Co.	25x 87.11 Ir.	8	70	9	36,000	42,000
75 West Co.	133 5½x 160 1	16	71	14	460,000	1,900,000
S.E.C.						
West St., East Side, Carlisle to Albany St. N.E.C.						
John Ceaccio	20.3x 85.8 Ir.	..	..	16	$35,000	$35,000
J. Clarrio	19x85.3 Ir.	..	81	17	25,000	25,000
Harriet P. Schermerhorn	19x85.9 Ir.	..	84	18	25,000	25,000
J. Clacclo	68 8x 65 11 Ir.	..	85	19	74,000	74,200
S.E.C.						
Albany St., South Side, West to Washington St.						
Byce Limited	19 2x58 Ir.	3	22	22	$30,000	$26,500
Washington St., West Side, Albany to Carlisle St. N.&S.W.C.						
The City of N. Y. (P. S. No 29)	118.8x 95.6 Ir.	4	122-130	23	Exempt	Exempt
Washington St. West Side Carlisle to Rector St. S.W.C.						
Barrett Building Co.	69.11x 88 Ir.	..	..	28	$120,000	$120,100
Barrett Building Co.	22x88.5 Ir.	3	100	29	40,000	45,000
Section 1 Volume 1, Block 56—Albany St., North Side, Washington to West St. N.W.C.						
Tr. Columbia U.	78 3½x 189.6	13	15	1	$250,000	$890,000
West St., East Side, Albany to Cedar St.						
Cedar West Props., Inc.	159.6x 119 96 Ir.	22	87	4	$700,000	$2,900,000
N.&S.E.C.						
Cedar St., North Side, Washington to West St. N.W.C.						
H. Mourad	20 5x 58.6 Ir.	5	145	15	$29,000	$34,000
Wm. Frothingham	37.10x 56 Ir.	4	147	16	39,000	48,000
J. E. Ogden Corp.	0.6x 55.3 Ir.	..	..	17	100	200
Hellenic Orthodox Church of St. Nicholas	22x55.3	2	155	20	Exempt	Exempt
West St., East Side, Cedar to Liberty St. N.E.C.						
St. Joseph R. C. Ch.	47 6x 55.7 Ir.	4	97	21	Exempt	Exempt
Liberty-Cedar Corp.	22.4x73 Ir.	..	..	22	$20,000	$20,000
A. & W. Kines	22 1x73 Ir.	2	101	23	53,000	65,000
West Lib. Corp.	22.6x 53.10 Ir.	4	102	24	50,000	56,000
S.E.C.						
Liberty St., South Side, West to Washington St.						
K. S. Levy	26 1x55 Ir.	3	146	26	$32,000	$37,000
Liberty Cedar Corp.	50 8x 110.9 Ir.	5	144-142	27	105,000	160,000
140 Liberty St. Cp	20 8x58 Ir.	7	140	28	50,000	70,000
S.W.C.						
Total, Section 1, Volume 1					$266,606,900	$609,329,700

EXEMPT PROPERTY.

Section 1, Volume 1.

Owner or Occupant	Size of Lot	Stories High	St. No.	Lot No.	Value of Real Estate Unimproved	Value of Real Estate with Improvements Thereon
U. S. of America (Gov. Is.), Bl. 1	About 108 acres	.	..	10	7,000,000	16,000,000
Bedloes Island	About 12 acres	..	..	101	1,000,000	3,000,000
Ellis Island	About 27 acres	..	..	201	2,000,000	4,000,000
The City of N. Y. (Bat. Park), Bl. 3	21 acres	1	..	1	18,000,000	13,200,000
U. S. of America, Bl. 3	251x177.4	2½	..	10	700,000	1,500,000
Gods Lighthouse Inc. Block 5	45.8x 80.2 Ir.	4	..	18	18,500	24,000
God's Lighthouse, Inc.	45.8x30.2	..	..	..	4,500	6,000
City of New York	179.5½x 401.1½	..	17	1	1,100,000	1,400,000
City of New York	144+x 1050 5 Ir.	..	18	100	3,500,000	3,500,000
City of New York	249.3x 176.4	21	18	26	1,300,000	4,300,000
City of New York	8x70 9	..	19	8	2,000	2,500
The City of N. Y. (Jeanoette Park), Bl. 6	113 7½x 220 9 Ir.	1	..	1	430,000	460,000
Sons of Revolution Block 7	84 11x60 8	5	103 Broad	33	Part assessed 14,000	18,000
"Sons of the Revolution" (Fraunce's Tav.), Bl. 7	12 2x 55.8 Ir.	3	101	35	Part assessed 44,000	60,000
S.E.C.						
The U. S. of America (Army Bldg.), Bl. 8	103x 91.7 Ir.	8	..	23	450,000	600,000
S.E.C.						
Swedish Luth. Immigrant Home	60.3x 51.4 Ir.	..	..	51	45,000	71,000
Mission of Our Lady of the Rosary, Bl. 9	22.3x 105.9 Ir.	8	7 State st.	7	70,000	80,000
Mission our Lady of the Rosary	33x82 3	..	..	9	*4,000	5,000
U.S. of America (Custom House) Bl. 13	191.1x287	..	7	1	6,300,000	8,400,000
The City of N. Y. (Bowling Green Park), Bl. 12	517-	..	..	28	1,850,000	1,850,000
U. S. of America (Shipping Board), Bl. 20	80.3½x 190.0½ Ir.	..	.	8	1,000,000	1,300,000
City of New York, Block 28	145.9x 39.9 Ir.	..	..	28	75,000	75,000
The City of N. Y. (Fire Dept.), Bl. 32, H & L No. 15	25.2x 128.4	3	..	10	60,000	110,000
Seamen's Ch. Inst. Bl. 34	91.0½x 160.2½	13	..	13	*355,000	1,975,000
The City of N. Y. (Police Department), Bl. 34	29.10x 164	4	..	27	100,000	300,000
U. S. of America (site of Assay Office), Bl. 35	189 7x 148.2 Ir.	..	Various	1	725,000	1,000,000
McAuley Water St. Mission	41.6x65	..	39	38	75,000	90,000
Church of Our Lady Victory	107.10x 57 Ir.	..	41	22	615,000	800,000
City of New York	42x98.7 Ir.	..	41	21	250,000	400,000
Ch. of Our Lady of Victory	41	..	..	22	85,000	140,000
N.E.C.						
U. S. of America (Treasury), Bl. 43	197.6x 90.3	2	Wall and Nassau	6	6,000,000	8,300,000
Trin. Ch. & Chem., Bl. 49	391.5x 227.8 Ir.	1	..	1	16,250,000	18,450,000
N. Y. University Bl. 51	78.9½x 74.5½ Ir.	88	Trin. Pl.	16	315,000	350,000
Rector Trinity Ch.	104.6x52	..	74	17	*90,000	300,000
New York Univ.	......	..	53	1	450,000	1,000,000
St. George's Syrian Catholic Church, Bl. 53	25x92 Ir.	..	103	2	Part Assd 29,000	30,000
St. George's Syrian Cath. Ch. Bl. 53	25x93	..	..	3	4,000	5,000
The City of N. Y. (P. S. No. 291, Bl. 55	116.8x95.6	4½	120	23	265,000	700,000
Hellenic Orthodox Church of St. Nicholas, Bl. 56	22x55 3	2	..	20	22,000	30,000
St. Joseph R. C. Ch.	47.6x 55.7 Ir.	..	..	21	Part assessed 30,000	100,000
St. Joseph R. C. Ch., Bl. 56	......	..	..	21	13,000	15,000
Piers and Bulkheads.						
The City of N. Y. (Ferry), Bl. 2	176+	..	B.H.	1	$1,625,000	15,000,000
The City of New York, Bl. 2	62.5x Ir.	..	B.H	14	55,000	60,000
City of New York, Bl. 2	70.1½x 564.6½	1	Pier 4	19	500,000	540,000
The City of New York, Bl. 2	169.9½	..	B.H.	20	120,000	120,000
City of New York, Bl. 2	70.8½x 570.9½	..	Pier 5	21	560,000	600,000
City of New York, Bl. 2	122.6x	..	B.H.	22	65,000	65,000
City of New York	65.1½x651	..	Pier 6	23	700,000	740,000
City of New York, Bl. 2	126x	..	B.H.	24	58,000	58,000
City of New York, Bl. 16	77x 285+	3	Pier A	1	390,000	540,000
City of New York, Bl. 16	302x 453.8½	2	Pier 1	8	955,000	1,190,000
City of New York, Bl. 16	455x 654.4½	..	Pier 2	9	1,775,000	2,755,000
City of New York, Bl. 16	438.4x 660		Pier 3	14	1,815,000	3,000,000
City of New York, Bl. 16	205.7x 715.5		Pier 8	23	945,000	1,770,000
City of New York, Bl. 16	233 8x727.1	..	Pier 9	25	1,100,000	1,500,000
City of New York, Bl. 16	231.8x 735	..	Pier 10	23	1,115,000	1,650,000
City of New York, Bl. 16	126x754	2	Pier 11	37	620,000	930,000
City of New York, Bl. 36	147	..	B.H.	3	105,000	105,000
City of New York, Bl. 36	60.1½x 570.0½	2	8	4	750,000	1,000,000
The City of New York, Bl. 36	220.5x Ir.	..	B.H.	6	152,000	152,000
City of New York, Bl. 36	189.10½x 618 7½	..	Pier 9	12	900,000	1,300,000
The City of New York, Bl. 36	227.2½	..	B.H.	15	159,000	159,000
The City of New York, Bl. 36	60.1½x 647 2½	..	Pier 10	18	700,000	850,000
City of New York, Bl. 6	154.9½x—	..	B.H.	20	109,000	109,000
City of New York, Bl. 36	45+x Ir.	..	..	22	21,600	21,600
The City of New York, Bl. 36 (Wall St. Ferry)	100.4½x 60.2½	..	B.H.	24	70,000	70,000
City of New York, Bl. 36	80x607	2, 1	Pier 13	25	800,000	1,300,000
City of New York, Bl. 36	194.10	..	B.H.	26	137,000	137,000
City of New York, Bl. 36	80.1½x606	2	Pier 14	30	640,000	1,100,000
Total Exempt, Section 1, Volume 1					$92,115,000	$120,937,000

State of New York, City of New York, County of New York, ss.:

I, Winfield Moles, one of the Assessors of The City of New York, do depose and swear that the foregoing volume numbered 1, Section 1, is one of the following volumes, Section 1, Volumes 1 and 2, which together contain a detailed statement of all the taxable property embraced within the district assigned to me by the President of the Tax Commission of The City of New York for assessment under his direction and entered in the Annual Record of the Assessed Valuation of Real Estate in the Borough of Manhattan, in the City of New York, for the fiscal year July 1, 1960 to June 30, 1961.

That I have personally examined each and every house, building, lot, pier and other taxable property within said district; that in said volumes are set down and given the description, the Street, the Section or Ward, Block and Lot and Map or Identification numbers of said Real Estate embraced within such district, the sum for which, in my judgment, each separately assessed parcel of Real Estate would sell under ordinary circumstances if it were wholly unimproved; and separately stated, the sum for which the same parcel would sell under ordinary circumstances with the improvements, if any, thereon; also the name of the owner, or occupant thereof, so far as the same is known; also any other information which the President of the Tax Commission required.

WINFIELD MOLES, Assessor.

Sworn to before me this 29th day of January, 1960.

JACOB MARKOWITZ, Justice of the Supreme Court of the State of New York.

See last page for footnotes.

Owner or Occupant	Size of Lot	Stories High	St. No.	Lot No.	Value of Real Estate Unimproved	Value of Real Estate with Improvements Thereon
Section 1, Volume 2, Block 57—Piers and Bulkhead, Hudson River						
Central R. R. of N. J.	103+x		.	39	$110,000	$110,000
The City of New York	41.9—	..	B.H.	1	Exempt	Exempt
Central R. R. of N. J.	6x—	..	B.H.	106	$5,000	$5,000
The City of New York	46.9x—		Ferry	101	Exempt	Exempt
Pennsylvania R. R. Co.	203x—	..	B H.	2	Exempt	Exempt
The City of New York (West Shore and Penn. R. R. Ferries)	370+x Ir.	..	B.H.	103	Exempt	Exempt
The City of New York (Cortlandt St. Ferries)	87	..	B.H.	5	Exempt	Exempt
John H. Starlin	241 10x 878.10	1	Pier 13	7	Exempt	Exempt
The City of New York	211 10x 575 10	3	Pier 14	10	Exempt	Exempt
The City of New York	147.4x 714 6½	..	Pier 15	12	Exempt	Exempt
The City of New York	163+x Ir.	..	Ferry F.H.	13	Exempt	Exempt
Section 1, Volume 2, Block 58—Liberty St., North Side, Washington to West St.						
143 Estates, Inc.	180'2x 104 9 Ir.	12	139-47	1	$850,000	$1,125,000
N.E.&N.W.C.						
West St., East Side, Liberty to Cortlandt St. S.E.C.						
81-91 Cortlandt St. Corp.	106.5x 68.9 Ir.	1	109/13	2	$300,000	$365,000
Cortlandt St., South Side, West to Washington St.						
H. Weisiein, ano.	42 10x 58 Ir.	2	89	3	$62,000	$76,000
Mary Cella	32.5x 58.10 Ir.	6	79	7	46,000	68,000
163 Wash St. Cp.	20 7x 68.9 Ir.	5	77	8	47,000	65,000
S.W.C.						
Washington St., East Side, Liberty to Cortlandt St.						
H. Solomon & ano.	26.6½x 75 7 Ir.	4	159	10	$26,000	$30,000
Lein Rlty. Co.	25.1x 93.7 Ir.	7	161	11	33,000	60,000
The City of New York	50.9x 219.6 Ir.	4	163-168	12	Exempt	Exempt
Cortlandt St., South Side, Washington to Greenwich St. S.E.C.						
C. S. Oltman & ano.	26.7x 78.4 Ir.	8	73	13	$68,000	$78,000
Cort Assoc.	22 4x 77.3 Ir.	4	71	14	50,000	62,000
Syber Realty Corp.	24.2x 77.3 Ir.	6	69	15	46,000	56,000
A. McInnee	23 9x 77.4 Ir.	5	67	16	46,000	56,000
M. Goldberg	26.7x78 Ir.	5	65	17	63,000	67,000
Broadlon Corp.	24.11x78 4 Ir.	4	63	18	53,000	63,000
Elsie Nussbaum	24x78 8 Ir.	5	61	19	57,000	70,000
Greenwich St., West Side, Cortlandt to Liberty St. S.W.C.						
J. Morwey	27 5½x 50 Ir.	5	164	20	$72,000	$80,000
Mrs. E. C. Mead	26x60 6 Ir.	4	162	21	28,000	42,000
W. M. Bartels	26x66 Ir.	5	160	22	36,000	41,000
Nall Radio Dealers Sup.	22 10½x 101.2 Ir.	4	164	23	36,000	43,000
Nall Radio Dealers Supply Co.	9 1x74.10	..		125	3,000	3,000
S. Welsi	23 9x 89.4 Ir.	4	152	26	31,000	36,000
Narolf Rlty. Corp.	23 8x 87 5 Ir.	5	150	27	31,000	40,000
Air Cushion Comfort	24 8x 86 4 Ir.	6	148	28	59,000	85,000
N.W.C.						
Liberty St., North Side, Greenwich to Washington St.						
Mellberty Rlty. Cp.	23 2x 101.2 Ir.	7	121	30	$40,000	$54,000
H. M. Weltzner & ano.	90.7½x 60.6½	6	133/37	32	125,000	170,000
N.E.C.						
Section 1, Volume 2, Block 59—West St., East Side, Cortlandt to Dey St. N.E.C.						
R. M. Harriss	20.5x 65.6 Ir.	4	..	1	$48,000	$56,000
Stern Bros Ser. Sta., Inc.	106 2 Ir.	1	119	5	275,000	300,000
S.E.C.						
Dey St., South Side, West to Washington St.						
R. M. Harriss	114x 77.6 Ir.	3	78/82	14	$120,000	$180,000
S.W.C.						
Cortland St., North Side, Washington to West St. N.W.C.						
Second Estates, Inc.	51.9x 65.3 Ir.	6	78	18	$67,000	$73,000
Second Estates, Inc.	24 2x 64.6 Ir.	4½	82	19	28,000	34,000
Gen. Ests. Inc.	24 9x 60.9 Ir.	5	84	20	28,500	33,000
R. M. Harriss	25 3½x 60.9 Ir.	4	86	22	20,000	24,000
R. M. Harriss	25.2½x 59.7	6	88	23	29,000	35,000
Washington St., East Side, Cortlandt St. to Dey St.						
Courtlandt & Dey Associates	71.9x93.10	4	173	23	$435,000	$550,000
Dey St., South Side, Washington to Greenwich St. S.E.C.						
M. P. Van Buren	24.9x 60.10 Ir.	4	71	26	$18,000	$24,000
Buff Industries, Inc.	19.4x 49.9 Ir.	4	69	28	14,000	21,000
Concoll Corp.	83.4x 60.5 Ir.	5	67	27	31,000	38,000
63 Dey St. Corp.	23x50.6 Ir.	4	63	29	17,000	21,000
Greenwich St., West Side, Dey St. to Cortlandt St. S.W.C.						
F. Gordon, et al.	31x 47.10 Ir.	6	179	33	$55,000	$100,000
Cortlandt St., North Side, Greenwich to Washington St. N.W.C.						
C. C. Kaskell	47.6x 63.1 Ir.	4	68	34	$105,000	$120,000
70 Cortlandt St. Rlty.	20.11x 66 Ir.	4	63	36	38,000	44,000
West Cort St. Cp.	23x55 Ir.	4	64	37	37,000	42,000
S. & M. Kassover et al	23 7x 88 3 Ir.	4	70	39	42,000	48,000
J. Rosenbluth & ano.	20.7x66.9	5	72	40	40,000	68,000
Arline Mgmt. Corp.	40.8x97	8	74	41	106,000	127,000
N.E.C.						
Section 1, Volume 2, Block 60—Liberty St., North Side, Church to Greenwich St. N.W.C.						
Geo N. Robinson	51 2x 100.8 Ir.	8	108	1	$315,000	$725,000
The City of N. Y.	25 7½x 100.7 Ir.	3	119	3	Exempt	Exempt
T. J. Newbold	25 2x 100.7 Ir.	3	115	5	61,000	70,000
2450 Rlty. Corp.	75 3x101.3	17	117	7	300,000	1,200,000
L. Groce	36 9x 102 32 Ir.	1	123	10	150,000	190,000
N.E.C.						
Greenwich St., East Side, Liberty to Cortland St.						
163 Ests., Inc.	25 8x89 9½	8	163	11	$45,000	$80,000
Margaret E. Kehoe	19 8x 30.3 Ir.	3	167	13	22,000	25,000
Cortlandt St., South Side, Greenwich to Church St. S.E.C.						
Eberhardt Volk	25x53.7 Ir.	4	51	15	$90,000	$99,000
Roseal Rlty. Corp	43.4x72 Ir.	2	49	16	170,000	185,000
M. A. Lampert	19 6x 70 6 Ir.	4	45	18	65,000	68,000
H. & E. H. Kitellas	20.10x 103.3	6	43	19	95,000	110,000
39 Cortlandt Assoc	51 6x 121.11 Ir.	12	41	20	275,000	500,000
Skyview Rlty. Cp.	60 10x 129 4	6	37, 35	21	255,000	355,000
Belmond Rlty. Cp.	24x124 6	5, 3	33	23	125,000	150,000
Benton Rlty. Co.	24.8x 125.8 Ir.	5, 3	31	24	125,000	150,000
29 Cortlandt St. Cp.	23.10x 106 4 Ir.	3	29	25	275,000	285,000
S.W.C.						
Church St., West Side, Cortlandt to Liberty St.						
D. & R. Weissberg	18 1x 36.5½ Ir.	1	12	26	$9,500	$10,000
Section 1, Volume 2, Block 61—Cortlandt St., North Side, Church to Greenwich St.						
Hudson Companies	80.1x124.1	3	46	10	$100,000	$120,000
Hudson Companies	40.4x229 5	1	48	11	520,000	570,000
N.E.C.						
Church St., West Side, Dey to Cortland St.						
Hudson & Man. R. R. Co.	234 4x 285.3 Ir.	22	30	1	Ass'd R.R. Corp. IND.B-492-1 Add Bridge A190-D	
N.&S.W.C.						
Section 1, Volume 2, Block 62—Church St., East Side, Liberty to Cortlandt St.						
165 B'way Bldg. Inc.	118.11½x 42 9	6	8	7	$330,000	$352,000
N.E.C. S.W.C.						
165 B'way. Bldg. Inc.	94x 316 8 Ir.	33 40 and	165-169	8	5,001,000	9,600,000
S.E.C.						
Singer Mfg. Co. (Singer Bldg.)	123.6x 267 8 Ir.	40	163	1	4,200,000	6,500,000
N.W.C.						
Section 1, Volume 2, Block 63—Cortland St., North Side, Broadway to Church St.						
M. Altmark	23x122 Ir.	5	10	1	225,000	$245,000
Luvon Corp.	23x122.8½	3	12	3	225,000	235,000
Equitable Life Assn.	119 1x 212 9	3	14/22	3	2,200,000	2,700,000
Church St., East Side, Cortlandt to Dey St.						
E. River Sav. Bk.	71 8x 51.1 Ir.	3	24/22	5	$1,970,000	$2,075,000
N.E.&S.E.C.						
Dey St., South Side, Church St. to Broadway.						
7 Dey St. Corp.	63.2x91.1½	15	7	13	330,000	600,000
Broadway, West Side, Dey to Cortlandt St. S.W.C.						
Sturco Cp.	45 1x 100.7 Ir.	3	191	13	$300,000	$1,000,000
7 Dey St. Cp.	19 6x 98.5 Ir.	5	183	16	200,000	220,000
181 Dey Corp.	25 2x100 8	6	181	17	250,000	600,000
179 Broadway Corp.	25 3x 100 5½ Ir.	6	179	18	205,000	290,000
D. Varon et al.	25.4½x 99.8½ Ir.	5	177	19	220,000	290,000
Geo. S. Shlak, et al.	21 9x 99 9½ Ir.	8	178	20	275,000	300,000
C. F. Noyes, ano.	21x 99.3½ Ir.	2	173	21	330,000	406,000
N.W.C.						
Section 1, Volume 2, Block 64—Maiden Lane, South Side, Liberty Place to Nassau St. S.E.C.						
Harry I. Goodman	21 5x 63 Ir.	5	20	1	$60,000	$95,000
M. & E. Luskin	17x35 8 Ir.	5	22	2	36,000	40,000
Nassau St., West Side, Maiden Lane to Liberty St. S.W.C.						
Saben Bldg. Corp.	20.6x 39.3 Ir.	4	65	4	$150,000	$165,000
Huep Rlty. Cp.	15 6x 49.9 Ir.	4	53	5	72,000	80,000
H. & R. Goodman	18.7x49 9	4	51	6	76,000	80,000
Trudel Food Stores	23x65.8	4	49	7	115,000	130,000
Liberty St., North Side, Nassau St. to Liberty Place. N.W.C.						
55 Liberty St. Cp.	57.9x 83.1 Ir.	31	63	8	$790,000	$1,515,000
N.E.C.						
Liberty St., North Side, Liberty Place to Broadway. N.W.C.						
Chamber of Commerce	83 5x 91 8 Ir.	6	60	9	$720,000	$800,000
67 Liberty Restaur.	21.7x 99 6 Ir.	5	67	10	130,000	170,000
Liberty Pl., East Side, Liberty St. to Maiden Lane.						
City of New York	8.6x 20.11½ Ir.	..	..	166	Exempt	Exempt
Broadway, East Side, Liberty St. to Maiden Lane. N.E.C.						
Alan Inv. Cp et al.	95 10x 185 4½	23	150	12	$1,900,000	$1,425,000
16 John St. Corp.	69 11x 115.4 Ir.	16	109-164	15	925,000	1,645,000
E. F. Edman	76 7½x 110 11 Ir.	18	106/72	16	1,200,000	1,775,000
S.E.C.						
Maiden Lane, South Side, Broadway to Liberty Place.						
William Bldg. Corp.	21x90 Ir.	4	2	20	$76,000	$93,000
Local Tex Mills Inc.	45 6x 68 Ir.	8	10-12	21	140,000	165,000
Irving Stempel	23 7x 66 8 Ir.	10	14	23	75,000	120,000
Abel Bros. & Co.	24.11x 23.3 Ir.	6	16-18	24	73,000	80,000
S.W.C.						
Liberty Place, West Side, Maiden Lane to Liberty St.						
E. & M. Kabelian (Trustees)	23.2x 50 9 Ir.	6	8-10	20	$37,000	$44,000
Section 1, Volume 2, Block 65—Nassau St., West Side, John St. to Maiden Lane. S.W.C.						
65 Nassau Cp.	96 7x 42 11½	10	69	1	$335,000	$450,000
Jaffin Prop., Inc.	22 6x 43 4 Ir.	5	63	3	80,000	90,000
Maiden Lane, North Side, Nassau St. to Broadway. N.W.C.						
C. Galbraith	49 9x 75 6 Ir.	4	27/35	4	$533,000	$570,000
Hays Building	50.5x 81.7 Ir.	8	23-21	5	315,000	370,000
Rellde Rlty. Corp. Co.	72 4½x 143.11 Ir.	20	15-19	7	550,000	1,150,000
9 Maiden Lane Cp.	26 6x 84.11 Ir.	16	11	10	285,000	450,000
Harvey L. Levine	41 3x 26.9 Ir.	6	5½-9	13	125,000	145,000
Broadway, East Side, Maiden Lane to John St. N.E.C.						
1 Maiden Lane Corp.	25.8x 60 2 Ir.	12	174	16	$345,000	$375,000
175 Broadway Corp.	75 2x 134.11 Ir.	14	175-178	17	1,200,000	1,900,000
Lorrel Corp	26 7x102 8	12	180	18	250,000	300,000
E. Kennedy	41 4x 157 Ir.	3	182-184	19	525,000	1,000,000
S.E.C.						
John St., South Side, Broadway to Nassau St.						
A. C. Veihey, ano.	55 9½x 89.4 Ir.	12	18	20	$150,000	$260,000
20 John St. Corp.	24.11x 64.2 Ir.	4	20	23	70,000	80,000
Bankers Fed. Svgs. & Ln.	60 7x 68 9 Ir.	3	24	27	150,000	350,000
Section 1, Volume 2, Block 66—Between Nassau and William Sts.; Between Liberty St. and Maiden Lane—Liberty St., North Side, William to Nassau St. N.&S.W.C.						
Federal Reserve Bk. of New York	408.1x 164 9x1	14	19	1	$5,400,000	$17,700,000
N.&S.E.C.						
Section 1, Volume 2, Block 67—William St., West Side, John St. to Maiden Lane. N.W.C.						
New Amsterdam Casualty Co.	97 7x218 3	29	109	1	$2,100,000	$4,075,000
Home Ins. Co.	39 1x 77 11 Ir.	4	101	8	210,000	260,000
Broadway, West Side, Cortlandt to Liberty St. Maiden Lane, North Side, William to Nassau St. N.W.C.						
Home Ins. Co.	187.9x 153 11	14	55-65	8	$1,450,000	$3,250,000
New Amsterdam Casualty Co.	20 9x 184 10 Ir.	3	45	14	105,000	116,000
Home Ins. Co.	42 3x 120 10 Ir.	6	43	17	200,000	650,000
Collegiate Dutch Ref. Church	72 8x 127.4 Ir.	11	39-37-35	12	265,000	400,000
Nassau St., East Side, Maiden Lane to John St. N.E.C.						
C. F. Noyes	124 11x 54.1	3	55	22	$765,000	$1,600,000
65 Nassau Cp.	52.5x37 Ir.	12	65	26	300,000	350,000
S.E.C.						
John St., South Side, Nassau to William St.						
Bank N. Y. & Trust Co.	63 10x 52 3 Ir.	6	36	27	$215,000	$270,000
S. & L. Fine	20x81 Ir.	4	42	32	72,000	80,000
John St. M. E. Church	42 5x 84 8 Ir.	1	44-46	30	Exempt	Exempt
John St. M. E. Ch.	20x85 3 Ir.	6	48	31	75,000	88,000
Section 1, Volume 2, Block 68—Maiden Lane, South Side, Liberty to William St. S.W.C.&Junction						
J. Schwalbe & Lein Schwalbe	136 10x 61 7 Ir.	2½?	61?	1	$500,000	$1,000,000
William St., East Side, Liberty St. to Maiden Lane.						
J. Schwalbe & Lein Schwalbe	32 7x 72 8 Ir.	13	90	6	$185,000	$200,000
N.&S.E.C.						
Maiden Lane, North Side, Gold to William St. N.W.C.						
Northern Ins. Co.	106.11x 106 0½	8	87	7	$425,000	$2,825,000
F. & R. Bernstein	101.4x 69 2 Ir.	12	79	11	575,000	1,650,000
William St., East Side, Maiden Lane to Platt St. N.E.C.						
84 William St. Cp., et al	70 1x 77 6 Ir.	17	84	16	1,000,000	$1,660,000
92 William St. Bldg.	61 1x 151.11 Ir.	12	90/92	22	576,000	810,000
S.E.C.						
Platt St., South Side, William to Gold St.						
Bedan, Inc.	19 8x 60.1½ Ir.	8	38	37	$35,000	$60,000
William St., East Side, Platt to John St. N.&S.E.C.						
Aetna Ins. Co.	131.7x 163.7 Ir.	15	96/98	36	$1,500,000	$3,650,000
John St., South Side, Gold to William St. S.W.C.						
Travelers Ins. Co.	119x 84 Ir.	22	80	63	$820,000	$2,400,000
N.W.C.						
Gold St., West Side, Platt St. to Maiden Lane. S.W.C.						
D. M. Findlay	25 7x 95 6 Ir.	1	16	22	$60,000	$125,000
12 Gold, Inc.	26 8x 81.6 Ir.	4	12	30	16,000	60,000
Section 1, Volume 2, Block 69—Pearl St., West Side, Platt St. to Maiden Lane. S.W.C.						
H. Greene, et al.	43x83	2	221	1	$73,000	$106,000
217 Pearl St. Realty Co.	24.10½x 123.1 Ir.	3	217	8	34,000	40,000
Orbis Products Trad.	20.0½x 123 6½	5	215	4	30,000	60,000
A. A. Herrman	20 9x114 8	6	213	3	25,000	34,000
F. J. Grace	21.10x 115.3	5	211	4	22,000	42,000
C. N. Findley et al	50 6x123.1	5	209	7	90,000	305,000
C. M. Fangang	87.8x 102 Ir.	8	201	10	180,000	275,000
N.W.C.						
Maiden Lane, North Side, Pearl to Gold St.						
9 Montague Ter. Cp.	37x62 3 Ir.	4	99	14	$47,000	$50,000
Federal Reserve Bk.	100 6½x 180 4	8	97	18	625,000	1,500,000
N.E.C.						
Platt St., South Side, Gold to Pearl St. S.E.C.						
Rhelendo Cp.	104 10x 91 Ir.	8	14/20	22	$325,000	$700,000
J. E. Kelly	43 4x74 4	4	10	28	70,000	160,000

See last page for footnotes.

Owner or Occupant	Size of Lot	Stories High	St. No.	Lot No.	Value of Real Estate Unimproved	Value of Real Estate with Improvements Thereon
Herman Bell	59.9x20 11	2	1/6	30	50,000	75,000
Ilios Lebovics	3x10 6	V	69	121	100	100

Platt St., North Side, Pearl to Gold St.

Mfrs. Trust Co.	82.9x 107.6	35	1	20	$900,000	$4,000,000
John Platt Rlty Cp	107 11x 117 5	28	90	39	1,100,000	3,700,000

John St., South Side, Gold to Pearl St.

Mary Findley	21.3x44 lr.	5	102	60	$43,000	$55,000
Bankers Tr. Co.	67x126 lr.	6	101	61	300,000	550,000
Hulaking Bldg. Co	20.6x126	4	110	63	150,000	285,000
112 John St Co	18 6x 42.6 lr.	4	112	64	37,000	60,000

Section 1, Volume 2, Block 70—Maiden Lane, North Side, Water to Pearl St. N.W.C.

Fletcher St., North Side, Water to Pearl St.

White Delafield Morl Corp	23 9x 71.10 lr.	4½	8	17	$12,000	$18,000
White Delafield Morl Corp	25 3x 71.10 lr.	4½	6	18	12,600	18,600
Adolph H Salomon	25 6x 72.8 lr.	4½	4	19	12,600	19,000

Pearl St., East Side, Fletcher St. to Burling Slip. N.E.C.

1 Gelion et al	25 11x69	V	212	20	$18,000	$40,000
164 Front St. Inc.	25.6x 71.8 lr.	5	214	31	18,000	30,000
A. H. Solomon	23 10x 71 9 lr.	5	216	32	18,000	28,000
White Delafield-Morris Corp.	50 8x 124.1 lr.	..	218	33	30,000	39,000

Water St., West Side, Burling Slip to Fletcher St. S.W.C.

N. Y. Steam Co.	117.2x 174.8 lr.	4	180	32	Ass'd R.E. Corp.	IND.A-50-1
White Delafield Co	19.6x 96.11 lr	4½-2	170	38	$19,600	$19,600
White Delafield Cp.	19.6x 96.11 lr.	4½	168	39	19,600	19,600
White Delafield Cp.	19.6x 92 6 lr.	4½	166	40	18,000	18,000
Hendrick E. Hendrickson	17.10x 80.8 lr.		164	41	16,000	16,000
Wm M Allison	17.7x 80 8 lr.	6	162	42	16,000	24,000
White-Delafield-Morris Corp	17.9x 80.6 lr.	4	160	43	20,000	26,000

Maiden Lane, North Side, Water to Pearl Sts. N.W.C.

125 Maiden Lane	235.1x 67 5 lr.	18	113	1	$1,050,000	$6,000,000

Section 1, Volume 2, Block 71—Front St., West Side, Fletcher St. to Maiden Lane.

N J. Zinc Co.	79.6x 85.11 lr.	7	150	1	$160,000	$250,000

Maiden Lane, North Side, Front to Water St.

City of New York	69 10x80.0		..	3	$38,000	$38,500

Fletcher St., North Side, Front to Water St.

H. & E M Kahelias	88.2x 84.9 lr.	4	31-20	14	$14,000	$19,000
J. Medicus	18 6x 84.9 lr.	5	16	15	7,000	11,000

Water St., East Side, Fletcher St. to Burling Slip. N.E.C.

City of New York	197 8x18 1	.		25	$100,000	$105,000

S.E.C.

Burling Slip, South Side, Water to Front St.

Faith Agency Inc	25 2x24.5	6	146	26	$10,000	$15,000

Front St., West Side, Burling Slip to Fletcher St. S.W.C.

Almar Rlty Cp.	20 10x 63.5 lr.	6	180	28	$25,000	$33,000
148 John St. Cp.	23.8x 84 9 lr	4	178	29	25,000	33,000
Bay Ridge Bldrs. Inc.	19.3x 67.1 lr.	5	176	30	14,000	20,000
Warren F Leary	19 2x 85.10 lr	5	174	31	14,000	20,000
Menha Rlty. Co.	19.8 85 2 lr.	5	172	32	14,000	24,000
Front Realty Co.	19x84.9 lr.	5	170	33	14,000	18,000
F. Czernilawinski	17.6x 84.6 lr.	5	168	34	10,500	14,000
Ernest Ellinger	16.6x 78.10½ lr.	6	166	35	11,000	15,000
161 Front St., Inc.	32 8x 57.2 lr.	6	164	36	25,000	33,000

N.W.C.
N.&S.W.C.

Section 1, Volume 2, Block 72—South St., West Side, Fletcher St. to Maiden Lane. S.W.C.

161 Maiden Lane Cp.	41.10x 114.11 lr.	6	76-77	2	$90,000	$190,000

N.W.C.

Maiden Lane, North Side, South to Front St.

Maiden Lane Serv. Stat	121 3x51	1	161	7	$55,000	$105,000

N.&S.E.C.

Front St., East Side, Fletcher St. to Burling Slip. N.E.C.

Cullinan Bros., Inc.	32.5½x 93.3 lr.	1	181	13	$30,000	$45,000
Downtown Mfg Bldg., Inc.	25.5½x 101.8½ lr.	10	183	19	51,000	190,000
C. O. Kienbusch	24.11x 119.6½	5	185	14	30,000	31,000
Milchester Rlty. Corp.	18.10x 78.11 lr	4	187	115	13,600	17,600
Maiden Lane Serv. Stations, Inc.	84.4x 39 5 lr.	..	175	19	72,000	72,000

S.E.C.

South St., West Side, John St. to Fletcher St. S.W.C.

Harmose Oil Cp.	21.9½x 60 1 lr.	..	97	25	$17,000	$23,000
Baker, Carver & Morrell, Inc	21.9½x 140 1	5	86	26	80,000	115,000
A Blank Inc	35.6x 164 8 lr.	8	85-84	27	57,000	120,000
Borg Printing Co.	96 8x75.6½	5	78	31	110,000	400,000

N.W.C.

Section 1, Volume 2, Block 73—Piers and Bulkheads, East River; Between Maiden Lane and James Slip.

The City of New York	200.0½x—	..	B.H.	1	Exempt	Exempt
The City of New York (Mallory Line)	80 6½x 604 9½	..	Pier 16	2	Exempt	Exempt
The City of N. Y.	190 1x	..	B.H.	7	Exempt	Exempt
City of New York.	70x576	1	Pier 16	8	Exempt	Exempt
The City of New (Fulton Ferry)	143x lr.	..	B. H.	9	Exempt	Exempt
The City of New York	40 0½x 643.6½ lr.		Pier 17	10	Exempt	Exempt
The City of New York	203+x 105+	..	B.H.	11	Exempt	Exempt
The City of New York (Fishmongers' Assn.)	10 8x557	2	Pier 18	13	Exempt	Exempt
City of New York.	166x140	..	B.H.	14	Exempt	Exempt
The City of New York	75.2½x 553.8½	1N.	Pier 19	17	Exempt	Exempt
The City of New York	184.7½x	..	B.H.	19	Exempt	Exempt
The City of New York (New Haven Line)	75 2x 640.9½		Pier 20	20	Exempt	Exempt
The City of New York	187.8½x lr.	..	B.H.	23	Exempt	Exempt
The City of New York	75 2½x 627 10½	..	Pier 21	24	Exempt	Exempt
The City of New York	80x—	..	B.B.	25	Exempt	Exempt
The City of New York	182 6x	..	B.H.	29	Exempt	Exempt Imp. Ass'd under A1358-6
The City of New York	90x552	10	Pier	29	Exempt	Exempt Imp. Ass'd under 460A
The City of New York	160.10x50	.	B.H.	30	Exempt	Exempt Imp. Ass'd under 1523-A
The City of New York	147.5x 313 lr.	..	Pier 22	32	Exempt	Exempt

Section 1, Volume 2, Block 74—South St., West Side, Fulton St. to Burling Slip. S.W.C.

2 Fulton St. Rlty. Corp.	19 5x 70.7 lr.	6	93	1	$30,000	$37,000
H. P. Schemerhorn	18.7x 59.10 lr.	6	92	2	12,600	17,600
91 South Rlty. Cp.	18.6x 69 8 lr.	5	91	3	14,000	18,000
M & H. Widman	61.2x90.6	1	88-90	6	75,000	95,000

N.W.C.

Burling Slip, North Side, South to Front St.

Columbia Rope Co.	59.10x 63.8 lr.	5	171-67	8	48,000	63,000
W. E Savage & Co.	20.9x85	5	165	9	16,600	24,000

Front St., East Side, Burling Slip to Fulton St. N.E.C.

F. H. Cone	69.7x 74.9 lr.	6	181	10	$50,000	$75,000
191 Front St. Bldg. Corp.	19.1x 75.3 lr.	6	191	12	12,000	17,000
J K. Alliger	20 1x 75 3 lr.	6	193	13	12,500	19,000

Fulton St., South Side, Front to South St. S.E.C.

J. K. Alliger & H. Rainer	78x55.6	4	18	15	$70,000	$90,000
B. Coben	19.6x 70.11 lr.	5	12	16	13,500	18,000
S. & F. Rasa	20x 70.11 lr.	4	10	19	16,600	19,000
S. & F. Rasa	19.10x 69.2 lr.	4	8	20	15,600	19,000
S. P & J. Rasa	20x67.5 lr.	4	6	21	15,600	19,000
E. M K. Meade	21 5x 65.9 lr.	4-1	4	22	16,000	19,600

Front St., West Side, Fulton St. to Burling Slip. S.W.C.

20 Fulton St. Corp.	66 1x 63.9 lr.	5	196	23	$45,000	$72,000
H. W. Brundage	50.4x 84.8 lr.	4	194	24	34,000	62,000
Anole Unz	37 6x 86.10 lr.	4	190	26	28,000	38,000
188 Front St. Corp.	20.2½x 84.2 lr.	6	188	29	14,000	20,000

John St., North Side, Front to Water Sts.

Nassau Ests., Inc.	126 8x 42.10 lr.	..	145-149	29	115,000	215,000

N.W.C.

Fulton St., South Side, Water to Front St. S.E.C.

City of Ne York	212 11x			43	$100,000	$110,000
22 Fulton St. Cp	19 11 10x56.3½	3	23	13	16,000	21,000

Section 1, Volume 2, Block 75—Water St., West Side, Fulton St. to Burling Slip.

194 Water St. Corp.	24.8x63 lr.	4	194	2	$19,000	$23,000
Sterling Intl. Cp.	25.3x47.7½	6	192	3	16,000	16,000
250 Pearl St. Corp.	24.2x42 lr.	4	190	4	13,600	13,600
250 Pearl St Cp.	36.8x 141 lr.	5	185	5	60,000	100,000
Jensaul Rlty. Corp.	19.3½x 63 6 lr.	5	184	6	11,000	20,000

Burling Slip, North Side, Water to Pearl St. N.W.C.

H. C. Hauth Co., Inc.	19.6½x 54.10 lr.	V	..	7	$22,000	$22,000
Stella Blume	20.1x56 lr.	5	155	8	16,000	20,000
R. L. Ardston	20.1x 56.5 lr.	4	153	9	16,000	22,000
General Life Insur. Co.	19.2x 61.10 lr.	..	..	10	16,000	16,000
John and Pearl St. Inc.	78.7x 65.2	5	129	11	70,000	100,000

Pearl St., East Side, Burling Slip to Fulton St. N.E.C.

246 Pearl St., Inc.	30.1x 78.6 lr.	4	246	15	15,000	26,000
A. A. Rosenberg & ano.	48.6½x 89 11½ lr.	..	252	17	40,000	40,000
W. H. Holmes	20x53.8 lr.	6	256	19	11,000	18,000

Fulton St., South Side, Pearl to Water St. S.E.&S.W.C.

1 & M. Korn	100x 96.1½	8	20	1	$150,000	$180,000

Pearl St., West Side, Fulton to John St. S.W.C.

C. F. Noyes	53.1x50 lr.	6½	263-265	21	$43,000	$58,000
Emanuel Deutsch	24.2x 111.3 lr.	5	257	123	21,000	82,000
R. Alessi	24 3x 103.9½ lr.	6	265	24	20,000	29,000
253 Pearl St. Corp.	21 10x 113.6 lr.	1	253	26	19,000	26,000
C. J. Schelling Co.	21.9x110	5	251	26	18,000	82,000
Alfred W Roberts	37x 116.11½ lr.	5	249-247	27	40,000	40,000

John St., North Side, Pearl to Cliff St.

General Life Insur. Co.	191.11x 96 5	26	111	30	$1,250,000	$4,000,000

N.W.C.

Cliff St., East Side, John to Fulton St.

American Metal Market Co.	42 11x 100.4½ lr.	4	18-20	40	$67,000	$82,000
General Life Insur. Co.	39.5x 104.4 lr.	V	..	41	58,000	58,000
26 Cliff Rlty. Corp.	19.6x 69.4 lr.	3	26	43	30,000	63,000
Birdoff Rlty. Cp.	21.6x69 4	4	28	44	30,000	50,000
R. H. MacPherson	28 2x 95.3½ lr.	4	30	45	30,000	47,000
Peerless Caus Co.	20 7x 90.6 lr.	4	32	46	62,000	67,000
Chas. F. Noyes	81.3x201.8	3	34	47	75,000	125,000

Fulton St., South Side, Cliff to Pearl St. S.E.C.

Melville Fox & ano.	24.7x 19.8 lr.	6	60	49	$8,600	$11,000
Fannie Klein	25 4x 25.4 lr.	6	48	50	10,800	14,000
Maly Fried	25.4x 80.11 lr.	4	46	51	13,000	17,600
44 Fulton St. Rlty. Corp.	26 10x 80.11 lr.	4	44	52	13,600	18,000
G O. Bird	24 10x 19 lr.	4	42	53	6,000	7,500

Section 1, Volume 2, Block 76—Fulton St., South Side, Ryder Alley to Cliff St.

63 Fulton St. Corp.	69x 79.11 lr.	11	63	1	$30,000	$200,000
Amer. Rlty. Ins. Co.	128 10x 61.2	V	56-63	6	230,000	230,000

S.W.C.

Cliff St., West Side, Fulton to John St.

R. E. Ryan & ano.	26 1x 104.7 lr.	8	37	7	$55,000	$130,000
Fire Assoc. of Phila.	50 3x 161.7 lr.	4	26	8	95,000	240,000
Great Amer. Insur. Co.	60 1x133.6	..	..	10	190,000	191,000

John St., North Side, Cliff to Gold St.

Great Amer. Insur. Co.	154.6x 137.7 lr.	25	91	11	$2,000,000	$6,125,000

N.E.C.

Ryders Alley. N.E.C.

Consolidated Edison	24.5x 55.4 lr.	..	..	20	Ass'd R.E. Corp.	Ind. A158-57
J. Gallin & Son Inc.	39.11x 60.9 lr.	..	..	24	$34,000	$105,000
44 Gold St. Cp.	20x62 5 lr.	6	44	25	17,000	25,000
46 Gold Cp.	18 3x 63.6 lr.	6	46	26	16,000	25,000

Fulton St., South Side, Gold to Ryders Alley. S.E.&S.W.C.

70 Fulton St.	63.10x76.7	8	70	30	$150,000	$170,000

Section 1, Volume 2, Block 77—Between Fulton and John Sts.; Between Gold and William Sts.; John St., North Side, Gold to William St. N.W.C.

Nat. Board of Fire Underwriters	63.4x151.8	14	67-83	1	$685,000	$1,700,000

William St., East Side, John to Fulton St. N.E.C.

110 William St. Cp.	183 3x 173.5	6	110-116	8	$2,875,000	$16,500,000
106-8 Fulton Corp.	100 3x 159.9	12	128-30	15	760,000	2,350,000

Cov.

Fidelity & Deposit Co.	84.9x 100.7 lr.	7	140	20	350,000	160,000

S.E.C.

Fulton St., South Side, William to Gold St.

92 Fulton, Inc.	25.10x 79.10 lr.	6	92	20	$71,000	$100,000
Dutch Reform. Ch.	19.6x 80.3 lr.	6	90	21	32,000	35,000
82 Fulton St., Inc.	102x 94.3 lr.	6	88-82	24	300,000	475,000

S.W.C.

Gold St., West Side, Fulton to John St.

N. Y. Edison Co.	125.6x 89.11 lr.	8	43	25	Ass'd R.E. Corp.	Ind. 854

Section 1, Volume 2, Block 78—William St., West Side, Fulton to John St. S.W.C.

Ful-Wil Assoc., Inc.	81.10x 45.10 lr.	16	141	1	$300,000	$500,000
Unknown	130 10x 94.11 lr.	..	133	4	1,100,000	8,600,000
A S Barnes	123.3x90	19	121	10	920,000	1,650,000

N.W.C.

John St., North Side, William to Dutch St. N.E.C.

Clarson Co.	81x87+ lr.	16	57-51	13	$500,000	$1,400,000

Fulton St., South Side, Dutch to William St. S.E.C.

Republican Ins. Co.	25x81.1 lr.	15	110	19	$100,000	$250,000
106-108 Fulton Cp.	50x 102.8 lr.	15	108-106	20	250,000	520,000
Central Hanover Bk. & Tr. Co.	49.8x81 lr.	7	102	22	170,000	250,000

Dutch St., West Side, Fulton to John St.

Reformed Dutch Ch.	80.6x101.7	..	13-15	22	$88,000	$450,000
Carrie A. Murphy	24.3x 101.7 lr.	6	7	30	20,000	21,000

John St., North Side, Dutch to Nassau St. N.W.C.

Elders and Deacons Co., Frankel Bldg	75.11x 113 7 lr.	19	40	29	$480,000	$750,000
Henri Paul Cp.	51.3x106.6	4	43	31	265,000	280,000
Chart Rlty. Cp.	77x99.9 lr.	3½	33	33	725,000	950,000

N.E.C.

Nassau St., East Side, John to Fulton St.

Adon Rlty. Corp.	55.10x 102.7 lr.	4	80	39	$660,000	$800,000
Vorlform Rlty. Cp.	16.7x 61.9 lr.	5	86	40	65,000	95,000
Mary L. Finch	16.7x 51.6 lr.	1	88	41	85,000	100,000
B. W. B. Ests., Inc.	18x 61.6 lr.	5	88	42	97,000	110,000
90 Nassau St. Corp.	31.2x 61.1 lr.	6	90	43	215,000	215,000

S.E.C.

Fulton St., South Side, Nassau to Dutch St.

122 Fulton St. Rlty. Co.	25.3x 62.1 lr.	6	122	44	$90,000	$100,000
Est. of P. Zeitlin	25 3x 62.3 lr.	4	120	15	85,000	95,000
Est. of P. Zeitlin	25x 82.6 lr.	4	116	46	55,000	110,000
Robt. Fulton Rlty. Corp.	60.6x 82.6 lr.	6	116	47	150,000	210,000
Rf. Prot. Dutch Ch.	25 3x 83.6 lr.	8	112	49	100,000	115,000

S.W.C.

Section 1, Volume 2, Block 79—Nassau St., West Side, Fulton to John St. S.W.C.

Bewny Rlty. Cp.	57.10x 113.9 lr.	9	91-97	1	$575,000	$725,000
H. L. & M. L. Posey	25 1x 110.8 lr.	6	85	8	160,000	200,000
H. A. B. Stout et al.	25x 109.2 lr.	9	83	8	115,000	190,000
Birbro Rlty. Cp., et al.	102 8x 108 lr.	6	81	4	600,000	900,000
John Nassau Co.	61.1x 101.7 lr.	16	71-75	8	640,000	850,000

N.W.C.

John St., North Side, Nassau St. to Broadway.

17 John St., Inc.	77.7½x 135.10½ lr.	15	26	10	$500,000	1,100,000
180 B'way Corp.	26.4x 194.7½	8	15	14	135,000	155,000

Broadway, East Side, John to Fulton St. N.E.C.

Ref. Prot. Dutch Ch.	20x162.11	9	192	15	$535,000	$625,000
C. F. Noyes	47.3x 161.10	8	194	16	640,000	700,000
196 Broadway Corp.	30x 161.10 lr.	19	198	18	225,000	255,000
B. & L Goodman et al.	48.5x 160 lr.	1	200-202	19	475,000	600,000
Broadway-John St. Corp.	62.8x 161.6 lr.	2	204-210	20	1,050,000	1,250,000

S.E.C.

Fulton St., South Side, Broadway to Nassau St.

Thos. Newbold et al.	26.6x 107.8 lr.	8	144	36	$130,000	$145,000
142 Fulton St. Corp.	27x 107.6 lr.	6	142	26	135,000	175,000
P. M. Ohmeis & Co.	25 2x 108 lr.	5	140	37	125,000	142,000
138 Fulton St. Cp.	25.2x 108.7 lr.	5	138	29	123,000	143,000

See last page for footnotes.

Owner or Occupant	Size of Lot	Stories High	St. No.	Lot No.	Value of Real Estate Unimproved	Value of Real Estate with Improvements Thereon
Section 1, Volume 2, Block 80—Broadway, West Side, Fulton to Dey St. N.W.C.						
180 Broadway Corp.	154.8x 275.7½ Ir.	26	195	1	$6,160,000	$15,000,000
S.W.C.						
Dey St., North Side, Broadway to Church St.						
195 Broadway Corp.	156.7½x 71.2 Ir.	2	20	4	4,175,000	1,400,000
N.E.C.						
Fulton St., South Side, Church St. to Broadway. S.E.C.						
195 Broadway Corp.	55x77.5 Ir.	11	172	12	$300,000	$400,000
Section 1, Volume 2, Block 81—Church St., West Side, Fulton to Dey St. N.&S.W.C.						
Hudson & Manhattan R. R. Co., Fulton Bldg.	155.11x 198.8½ Ir.	22	50	1	Ass'd. R.E. Corp. Ind. C409-2	
Section 1, Volume 2, Block 81—Dey St., North Side, Church to Greenwich St.						
I. Zaren	25.2x78 Ir.	5	50	10	$53,000	$70,000
Hudson & Manhattan R. R. Co.	25x78 Ir.	5	52	11	53,000	80,000
Hudson Companies	50x78.4 Ir.	5	54-56	12	106,000	122,000
N.E.C.						
Greenwich St., East Side, Dey to Fulton St.						
Trans-City Rlty. Co.	48.4x 74.1 Ir.	2	187	13	$135,000	$170,000
Wm. Infald	25.10x 73.9 Ir.	5	189	15	34,000	42,000
A. M. Weston	17.11x 81.4 Ir.	4	191	16	27,000	32,000
A. M. Weston	17.11x 84.6 Ir.	4	193	17	27,000	32,000
A. M. Weston	18.9½x 91 Ir.	4	195	18	23,000	34,000
D. Kaslor	34.6x 81.1½ Ir.	6	197-199	19	100,000	135,000
S.E.C.						
Fulton St., South Side, Greenwich to Church St.						
L. & C. Leinwand	21.9½x 93.8 Ir.	4	216	20	$26,000	$30,000
Hudson Companies	24.11x 78 Ir.	6	214	21	47,000	57,000
212 Fulton St. Crp.	25.2x78 Ir.	4	212	22	17,000	57,000
Tyrrel Rlty. Co.	26.6x77.9	5	210	23	17,000	56,000
Tyrell Rlty. Co.	49 11x 77.11	.	..	24	98,000	125,000
Section 1, Volume 2, Block 83—Dey St., North Side, Greenwich to Washington St.						
Dey St., North Side, Washington to West St.						
Reliance Elec. Eng. Co.	21.2x51.6	5	76	1	$16,000	$20,000
O. C. & E. R. Willson	25x 68.5 Ir.	5	78	2	21,000	28,000
Jennelle Seaser	22x68.3 Ir.	2	80	3	17,500	22,500
Nieldam Corp.	20.1x 68.2 Ir.	..	82	4	16,000	27,000
W. Palumbo	20x68 Ir.	..	84	104	15,000	15,000
West St., East Side, Dey St. to Fulton St. N.E.C.						
West & Dey Stel., Inc.	40x 67.1 Ir.	1	124	6	$31,000	$52,000
126 West Rlty., Inc.	20.3x 78.7 Ir.	1½	126	7	19,000	27,000
127 West St. Corp.	20x 56 10 Ir.	5	127	8	15,000	22,000
A. H. Brody et al.	40.2x60.3	4	128	9	31,000	38,000
A. F. Gaedo	24x60.6 Ir.	4	130	11	29,000	35,000
S.E.C.						
Fulton St., South Side, West to Washington Sts.						
C. L. Hayo	20.1x72 Ir.	2	256	13	$11,000	$12,000
Nieldam Corp.	40x68.8 Ir.	4½	254	14	34,000	54,000
Mobeck Rlty. Cp.	19.11x 68 8 Ir.	4	250	15	17,000	25,000
Hy. J. Sullivan	20x68.7 Ir.	4	248	16	17,000	22,000
Berwalk Elev. Corp.	20.1x 68 6 Ir.	4	246	17	17,000	34,000
V. A. Casey	20x34 3 Ir.	4	244	18	13,000	16,000
Joseph S. Costa	20x35.1 Ir.	4	242	19	24,000	32,000
S.W.C.						
Washington St., West Side, Fulton St. to Dey St.						
Lillian N. Costa & Ano.	17.6x 45.11 Ir.	4	190	20	$13,000	$19,000
Wm. Raleigh	17.6x 47.6 Ir.	4	188	21	13,000	18,000
Henry J. Sullivan	25x51.11	4	184-86	23	14,000	17,500
H. J. Sullivan	17.6x37 3	..	..	23	10,500	12,500
J. L. Rosenthal	35 1x38.11	5	182	25	26,000	33,000
N.W.C.						
Washington St., East Side, Dey St. to Fulton St. N.E.C.						
Harry Pape	20.9x 86 4 Ir.	5	181	26	$18,000	$21,000
Sam Barbara	47.2x76	2	183-185	27	82,000	125,000
Meye Dairy, Inc.	28.6½x 83.6 Ir.	4	187	29	27,000	32,000
Kath. G. Bennedict	23 7x 65.3 Ir.	4	189	30	20,000	24,000
Margaret Costa	22.3x 89.8 Ir.	4	191	31	29,000	31,000
S.E.C.						
Fulton St., South Side, Washington to Greenwich St.						
Margaret Costa	31 6x 21.8 Ir.	3	236/4	32	$20,000	$24,000
R. E. I. Rlty. Co.	25.1x 45 2 Ir.	4	232	34	25,000	28,000
Kath. G. Benedict	25x66.1 Ir.	4	230	35	31,000	11,000
228 Fulton St. Cp.	21 11x 66 Ir.	4	228	36	31,000	47,000
92 Duane St. Inc.	24.2x 43.6 Ir.	6	226	37	40,000	53,000
S.W.C.						
Greenwich St., West Side, Fulton St. to Dey St. N.W.C.						
Kath. G. Benedict	21.10½x 24 10 Ir.	6	186	38	$12,000	$15,000
Dey St., North Side Greenwich to Washington Sts.						
D. S. Hunter	25.2x 67.10 Ir.	4	62	39	42,000	48,000
N. Blau	25.1x 67 8 Ir.	4	64	40	25,000	29,000
Section 1, Volume 2, Block 84—Washington and West, Fulton and Vesey Sts. N.E.&N.W.C.						
Dorrman, Inc.	175x 253.5 Ir.	..		1	$1,050,000	$1,050,000
S.E.&S.W.C.						
Washington St., East Side, Fulton to Vesey St. N.E.C.						
Joseph S. Costa	24.6x43 Ir.	4	193	5	$39,000	$45,000
Abr. A. Sahadi	74.7x 73.10 Ir.	6	195	8	83,000	170,000
Comar Realty Corp.	25x78.3 Ir.	7	201	9	24,000	32,000
Vesey Bldg. Corp.	49.6½x 83.5 Ir.	5	203	10	75,000	82,000
S.E.C.						
Vesey St., South Side, Washington to Greenwich St.						
Leeds Radio Co.	19.2x 71.2½ Ir.	2	75	11	$21,000	$32,000
J. S. Costa	39.6x 47.11 Ir.	5	73	12	40,000	57,000
Greenwich St., West Side, Vesey to Fulton St. S.W.C.						
A. Rocco	25x34.6 Ir.	4	204	13	$12,000	$18,000
L. N. & E. M. & M. Costa	25x78 1 Ir.	3	200	15	28,000	37,000
Sarl Bldg. Cp.	25 1x 84.6 Ir.	4	198	16	29,000	35,000
M. F. Costa, et al.	25x69.9 Ir.	2	196	17	25,000	30,000
M. & S. Turansky	50.1x 94 6 Ir.	10	194-192	18	85,000	170,000
N.W.C.						
Fulton St., North Side, Greenwich to Washington St.						
Chas. Feinstein	42.6x 70.6 Ir.	2	233	22	$18,000	$50,000
Section 1, Volume 2, Block 84—Vesey St., North Side, Washington to West St. S.&N.W.C.						
N. Y. Telephone	255.6x 212.10	29	140	1	Ident A22-3	
S.&N.E.C.						
Vesey St., North Side, Greenwich to Washington St. N.W.C.						
70 Vesey St., Inc.	41 11½x 53 10½	8	71	48	$43,000	$52,000
Jersey York Realty Co.	41.4x50 5	3	71-73	49	23,000	42,000
Washington St., East Side, Vesey to Barclay St. N.E.C.						
80 Vesey St., Inc.	53x77.8	2	207	26	$80,000	$114,000
Sallye Realty Corp.	28 8x 55.5 Ir.	1	211	38	21,000	40,000
Rensie Rlty. Corp	26.5x90 Ir.	4	218	29	23,000	27,000
Bainbridge, Kemp & Haupt	26 8x 80.2 Ir.	7	215	40	23,000	45,000
Clayton Warehouse Co.	52 9x 80.5½ Ir.	8	217	41	51,000	50,000
S.E.C.						
Greenwich St., West Side, Barclay to Vesey St. S.W.C.						
A. P. Prop., Inc.	26 11x 80.5½	1	223	42	$34,000	$39,000
A. P. Prop., Inc.	26 10x 80.5½	6	220	43	23,000	31,000
Bainbridge, Kempe, Haupt	26.2x 81.1 Ir.	5	218	44	23,000	32,000
216 Greenwich St., Inc.	26.9x 80.7 Ir.	4	216	45	20,000	30,000
Sallye Realty Corp.	14.5x 81.3½ Ir.	..		46	10,000	10,000
Avnel Elect Supply	14 7x 81.3 Ir.	..	..	47	10,000	10,000
Section 1, Volume 2, Block 85—Greenwich St., East Side, Fulton to Vesey St. N.E.C.						
Kath. G. Benedict	57.5x81.6	6	201-203	2	$110,000	$170,000
D. & M. Kallimanis	21.8½x 90.2	5	205	3	35,000	42,000
American Weekly, Inc.	34x 129.9 Ir.	12	209	5	300,000	100,000
S.E.C.						
Vesey St., South Side, Greenwich to Church St.						
K. E. Vin & Stephen	25.1x 81.1 Ir.	2	55	8	$14,000	$55,000
Harmacal Rlty. Cp.	25x84.6½	5	53	9	41,000	46,000
Harmacal Rlty. Cp.	25 0½x 81.3 Ir.	3	51	10	41,000	54,000
L. Krauss et al.	24.10x 81.4 Ir.	3	49	11	41,000	47,000
Lago Realty Corp.	25x81.1 Ir.	5	47	12	47,000	61,000
Frank Pindyck	25x85 Ir.	6	45	13	50,000	63,000
E. & F. Pindyck	57.6x 81.8½ Ir.	5	41-43	14	130,000	170,000
F. & D. Bldg. Co.	25x88.11 Ir.	5	39	15	59,000	63,000
Serial Federal Savings and Loan Assn.	49.1½x59 6	)	37	17	270,000	470,000
Church St., W. S. Vesey to Fulton St.						
City of New York	9.5½x2.4½	..	..	19	Exempt	Exempt
Fulton St., North Side, Church to Greenwich St. S.W.C.						
Grece R. Wise	10.8½x66.5	3	..	20	65,000	70,000
The City of N. Y. Fire Dept.	33.3x 76.4 Ir.	3	193	21	Exempt	Exempt
Lenbro Rlty. Cp.	33.6x 76.1 Ir.	5	197	22	77,000	89,000
S. M. Rlty. Cp.	49x82 Ir.	4½	199	23	120,000	145,000
F. & D. Pindyck	25x82 Ir.	2	203	25	60,000	70,000
Ferandle & Sperrle	31.10x 78.10	4	206	26	58,000	66,000
B. Eisner, Inc.	25 1x 82 2 Ir.	5	207	27	60,000	71,000
J. A. Fine, et al.	49 6x 82.2 Ir.	8	209-213	28	110,000	125,000
215 Fulton Re. Corp.	50.1½x82.3	5	215	30	95,000	140,000
George A. Boehm	24.11x 83.2 Ir.	4	219	32	48,000	53,000
Section 1, Volume 2, Block 86—West Broadway, West Side, Vesey to Barclay St. N.E.C.						
West Broadway, East Side, Vesey to Barclay St. N.&S.E.C.						
U. S. of America	893 31x 208 9 Ir.	15	01	1	Exempt	Exempt
N.&S.W.C.						
133 Myrtle Ave. Re Corp.	25 6½x 105½ Ir.	5	3	33	$30,000	$37,000
134 Myrtle Av. Rlty. Cp.	26 5½x 88.6 Ir.	4	4	34	22,000	29,000
Ludin Really Co.	26 6x 65.9 Ir.	2	6	35	25,000	34,000
Lounorm Rlty. Cp.	27.0½x 62 0½ Ir.	5	8	36	28,000	36,000
Harrison Radio Cp	26 6½x 83.7½ Ir.	6	10	37	30,000	43,000
Protestant Epis. Soc.	25.7x 87.7½ Ir.	4	12	38	33,000	45,000
R. S. Assoc., Inc.	26 9x 113 Ir.	4	14	39	65,000	60,000
S.W.C.						
Section 1, Volume 2, Block 87—Broadway, West Side, Fulton to Vesey St. N.&S.W.C.						
St. Paul's Ch. & Cemetery	186.9x 400 11	1	..	1	Exempt	Exempt The land value is exclusive of easement assessed in R. E. of Corp. Ind. 1456 F-1 and also land No. 793-E2
Section 1, Volume 2, Block 88—Broadway, West Side, Vesey to Barclay St. N.W.C.						
Franklin Soc. Fed. Savs. & Loan Asn.	100 7x 157.6 Ir.	7	1	1	$1,220,000	$1,700,000 The land value is exclusive of easement assessed in R. E. of Corp. Ind 798 E-3
Broadway - Barclay Corp.	100.7x 165.1 Ir.	44	225	18	1,200,000	5,400,000
S.W.C.						
Vesey St., North Side, Broadway to Church St.						
N. Y. County Lawyers Assn.	75.1x 101.4 Ir.	4	16	2	Exempt	Exempt
A. Levine	25.0½x 101 4 Ir.	5	18	4	$75,000	$95,000
A. & A. Levine	74 6x 101.6 Ir.	12	20-24	5	300,000	625,000
26 Vesey St., Inc.	24 11x 76 Ir.	2	26	8	54,000	74,000
30 Vesey St. Inc	52 5½x 76 Ir.	10	28-30	10	206,000	475,000
N.E.C.						
Barclay St., South Side, Church St. to Broadway. S.E.C.						
St. Peter's R. C. Ch.	101.6x 127.8 Ir.	11	..	11	Exempt	Exempt
St. Peter's R. C. Ch.	21 10x 101 Ir.	5&3	16	13	Exempt	Exempt
F. Pustet Co.	24 11x 100.10 Ir.	5	14	13	60,000	65,000
P. J. Kennedy & Sons	25x 100 10 Ir.	5	12	11	60,000	85,000
6-8-10 Barclay St. Corp.	75 1x 100 9 Ir.	3	6/10	15	100,000	350,000
Section 1, Volume 2, Block 89. Nassau St., West Side, Ann to Fulton St. N.&W.C.						
Dorien Rlty. Co.	117 7x 100 2	9	93-99	1	[illegible]	$720,000
Fulton St., North Side, Nassau St. to Broadway.						
C. S. McVeigh et al.	25.6½x78 4	6	111	2	$70,000	$75,000
N.E.C.						
Est. of Saul Norsworth	45 41x 130 Ir.	3	143-145	3	250,000	725,000
Broadway, East Side, Fulton to Ann Sts.						
West. Elec. Co. Inc.	117 11x237	25	213		1718 deleted	[illegible]
Section 1, Volume 2, Block 90—Park Row, West Side, Ann to Beekman St. N.E.C.						
Syndicate Bldg. Co	40 7x63 Ir.	8	1, 2	1	$170,000	$210,000
Syndicate Bldg. Cp.	25x63 1 Ir.	8	3	3	125,000	190,000
Syndicate Bldg. Cp.	20 3x 107.3½ Ir.	3	11	3	100,000	180,000
Syndicate Bldg. Cp.	103.11x 155.7½ Ir.	25	13-21	4	900,000	1,650,000
W. W. Astor	76 6½x 155.7½ Ir.	4	23-25	7	450,000	650,000
Eagle Neal Rly. Co.	21x 118 4 Ir.	5	29	10	95,000	110,000
Syndicate Bldg. Cp.	48 1x 107.9 Ir.	4	11-33	11	200,000	295,000
S. Stergolin et al.	23 3x56 1	3	33	12	80,000	85,000
Beekman Park Row Corp.	30 3x 53.8 Ir.	6	34-35	13	155,000	215,000
S.E.C.						
Beekman St.—South Side, Theatre Alley to Nassau St. S.E.&S.W.C.						
Region Holding Cp.	100.4x 101 1 Ir.	29&10	5	11	$400,000	$515,000
Nassau St., West Side, Beekman to Ann St.						
Region Holding Cp.	44x 100.8 Ir.	10	119	15	$115,000	$160,000
Region Bldg. Corp.	40x 102.3 Ir.	6	117	16	115,000	180,000
Helen L. Realty Cp.	25x 102.6 Ir.	6	115	17	50,000	83,000
Leon Ollinger	21 Px 103 8 Ir.	6	111	18	90,000	90,000
H. Greenberg	25 2x70 Ir.	5	109	19	62,000	67,000
L. K. Johnston et al.	35 0½x 70 Ir.	10	107	20	165,000	301,000
N.W.C.						
Ann St., North Side, Nassau St. to Theatre Alley. N.E.C.						
R. Iereat et al.	55 7x 71 2 Ir.	5	21-23	21	[illegible]	[illegible]
Ann St., North Side, Theatre Alley to Park Row. N.W.C.						
19 Ann St. Rlty. Cp.	20x 29.11½ Ir.	3	19	22	[illegible]	[illegible]
Sopwit Rlty. Cp.	20x49.1 Ir.	4	17	21	21,000	31,000
F. Schenk et al.	20x 52.10½	8	15	31	26,000	33,000
Section 1, Volume 2, Block 91—Fulton St., North Side, William to Nassau St. N.W.C.						
North Reformed Dutch Church	145 11x 118.6	7	101 3	1	$875,000	$1,000,000
Aetna Cas. Sur. Co.	50 3x119 5	6	117	7	240,000	290,000
119 Fulton St. Cp.	25.2x 119 11	7	119	8	110,000	[illegible]
I. J. M. Rlty. Cp.	25 6x119 7	6	121	9	105,000	135,000
M. H. J. Rlty. Cp.	25.7x119 3	1	123	10	105,000	170,000
F. Silverman	25x119.11	6	125	11	105,000	125,000
Wm. Keuffel	25x118 9	5	127	12	105,000	165,000
Nassau St., East Side, Fulton to Ann St. N.&S.E.C.						
North Reformed Dutch Church	117.9x 71 Ir.	6	[illegible]	11	[illegible]	[illegible] The land value is exclusive of easement assessed in R. E. of Corp. Ind 1428 F-[illegible]
Section 1, Volume 2, Block 92—William St., West Side, Beekman to Ann St. S.W.C.						
Jones & Whitlock, Inc.	49 3½x 75 3 Ir.	2	169	1	$105,000	$155,000 The land value is exclusive of easement assessed in R. E. of Corp. Ind 814 E-[illegible]
165 William St. Cp.	52 [illegible] Ir.	10	167	3	[illegible]	The land value is exclusive of easement assessed in R. E. of Corp. Ind [illegible]
John Platt Rlty. Cp	82.10x 116.3	21	161	5	[illegible]	[illegible]
N.W.C.						
Ann St., North Side, William to Nassau St.						
Anassaw Corp.	53.5x115 5	9	57	10	$100,000	$205,000
150 Greene St. Cp.	19x77.3 Ir.	4	55	13	[illegible]	32,0
Benj. E. Cloder	19x79 6 Ir.	4	53	11	19,500	30,1
Ben. E. Cloder	38.2x 56.5 Ir.	4	51/49	15	41,000	70,0
47 Ann St. Cp.	27.11x 140.8 Ir.	7	47	17	12,000	[illegible]
M. Brody	42.3x 41.2 Ir.	2	35	23	100,000	130,0
N.E.C.						
Nassau St., East Side, Ann to Beekman St.						
Nassau Rlty. Cp.	75 1½x 114.10 Ir.	12	115	24	$175,000	$260,0
Ben Sockler	18.11x 61.7½	6	118	26	57,000	64,0
					57,000	66,0
Schultz Novelty & Sport's Goods Co.	19.0½x80.5	6	120	27		
Eddy Palmer	18.0½x79 6	1-4	122	28	57,000	64,0
Beaumel, Inc.	19.0½x 78.3½	1-4	124	29	57,000	64,0
Nassau Beekman Rlty. Cp.	103 10x 116.5	14	126-32	30	460,000	650,0
S.E.C.						
Beekman St., South Side, Nassau to William St.						
Wm. H. Whiting	44 2x 102.6 Ir.	4	15, 21	32	97,000	125,0
23 Beekman St. Rly. Corp.	27x 102 9 Ir.	5	23	34	32,000	40,0
Raymond C. Ryan	22 8x 102.8 Ir.	5	25	35	27,000	37,0
Raymond C. Ryan	22 11x 102 8 Ir.	5	27	36	32,000	42,0
Dewey Elish	22 6x 100 5	5	29	37	32,000	43,0
M. N. Davidman	22 7x 100 6 Ir.	5	31	38	32,000	38,0
Section 1, Volume 2, Block 93—Fulton St., North Side, Gold to William St. N.&S.W.C.						
150 William St. Cp.	350.6½x 119 9 Ir.	18	81	4	$1,500,000	[illegible]

See last page for footnotes

Owner or Occupant	Description of Property: Size of Lot	Stories High	St. No.	Lot No.	Value of Real Estate Unimproved	Value of Real Estate with Improvements Thereon
William St., East Side, Ann to Beekman St.						
150 William St. Cp..	105.9x195.8	12	156	20	$750,000	$4,000,000
R. A. Braun & ano.	24.6x66.10 Ir.	5	164	24	37,000	49,000
William St. Realty Corp.	26x69.9 Ir.	5	166	25	39,000	50,000
Boegrim Rlty. Corp.	26.6x36.9	5	168	26	27,000	33,000
			B.E.C.			
Beekman St., South Side, William to Gold St.						
William St. Realty Corp.	35.11x23.2 Ir.	5	41-43	27	$16,000	$23,000
Union Card & Paper Co.	23.8x109.10½ Ir.	5	45	28	31,000	40,000
Wall St. Synagogue	23.8x103.5 Ir.	4	47	29	Exempt	Exempt
The City of New York, Engine Co. No. 32	24.4x81.4 Ir.	4	49	30	Exempt	Exempt
Benjamin Gluck	23.9x117.9 Ir.	5	57	34	31,000	44,000
M. W. Parsons ano.	23.9x109.7 Ir.	5	59	35	29,000	38,000
Z. & O. Mayer	23.6x95.9 Ir.	7	61	36	54,000	85,000
			S.W.C.			
Section 1, Volume 2, Block 94—Cliff St., West Side, Beekman to Fulton St.						
Dykes Lumber Co.	51.10x81.5	5	49/51	1	$35,000	$60,000
C. F. Golding	25.10x107.11 Ir.	4	47	5	24,000	34,000
Fulton St., North Side, Cliff to Gold St.			N.W.C.			
Leavenworth Realty Corp.	31.11x82 Ir.	5	66	4	$45,000	$62,000
67 Fulton St. Corp.	26.10x67.8 Ir.	4-1	67	5	27,000	32,000
H. London	49.9x78.7 Ir.	8	69	6	57,000	65,000
Townled Rlty. Co.	17.11x84 Ir.	5	62	8	21,000	25,000
M. Berman	24.3x90.8 Ir.	4	66	9	32,000	38,000
Cornelius Hearn	24.10x96.2 Ir.	4	67	10	34,000	40,000
Est. J. Castroe, Inc.	24x100.2 Ir.	4	69	11	35,000	40,000
Esmoralda Corp.	16.9x124.9 Ir.	2	71	12	48,000	65,000
Beel Building Co. Wilson Bldg.	81.7x59.4 Ir.	6	73-79	13	220,000	330,000
			N.E.C.			
Gold St., East Side, Fulton to Beekman St.						
Trans Seaboard Cp.	68.1x54.6 Ir.	4	66	14	$46,000	$62,000
R. D. W. Rlty. Cp.	19.2x63.6 Ir.	4	62	17	32,000	42,000
Beekman St., South Side, Gold to Cliff St.			S.E.C.			
R. D. W. Rlty. Cp.	38.4x64.1 Ir.	5	68-66	19	$49,000	$71,000
Sterling Inl Press.	25.6x84.9 Ir.	5	67	20	21,000	34,000
Esmoralda Corp.	25.1x91.9 Ir.	2	69	21	22,000	32,000
Esmoralda Corp.	27.7x89.9 Ir.	2	71	22	22,000	32,000
Maurel Ests., Inc.	25.9x114 Ir.	5	73	23	24,000	35,000
Adler Prop., Inc.	25.7x120.5 Ir.	5	75	24	24,000	34,000
Behrer Hldg. Corp.	25.10x128.6 Ir.	5	77	25	51,000	75,000
Behrers Hldg. Cp.	25.5x142.4 Ir.	5	81	27	27,000	35,000
D. Rubinstein & ano.	31x107.11 Ir.	V	83	29	28,000	28,000
85-89 Beek. Inc.	88.11x65	4½	85-89	31	65,000	75,000
			S.W.C.			
Section 1, Volume 2, Block 95—Water St., West Side, Beekman to Fulton St.			S.W.C.			
Kero Cp.	87.4x92.7	7	220	1	$35,000	$200,000
City of New York..	8.133.2x16.1	5-6	206-14	101	80,000	80,000
			N.W.			
Pearl St., West Side, Beekman to Fulton St.			S.W.C.			
North Shore Ests., Inc.	33.3x100.6 Ir.	7	283	27	$50,000	$72,000
281 Pearl St. Rlty. Cp.	25x100	5	281	28	25,000	36,000
Wm. F. Ransom	25x100	4	279	29	25,000	32,000
C. K. Scofield	25x101.1 Ir.	5	277	30	25,000	36,000
Rudman Scofield, Inc.	25.2x101.5 Ir.	4-2	275	31	25,000	50,000
George K. Hourwich	22.2x91.1 Ir.	3	273	32	18,500	26,000
F. Sirelcher	22.1x91.8 Ir.	5	271	33	18,500	26,000
H. Kornbloch	17.3x51.1 Ir.	5	269½	34	13,000	17,000
A. Castellano	17.4x61.9 Ir.	5	269	35	14,000	19,000
H. London	18x62.7 Ir.	4	267	36	36,000	45,000
			N.W.C.			
Fulton St., North Side, Pearl to Cliff St.						
H. Hymowitz	26x69 Ir.	5	43	37	$26,000	$36,000
Burking Hldg. Corp.	24.6x96.6 Ir.	5	45	38	27,000	37,000
47 Fulton St. Corp.	25.4x96.6 Ir.	5	47	39	29,000	50,000
Penn Mut. Life Ins.	66.9x44.6 Ir.	..	..	40	60,000	210,000
			N.E.C.			
Cliff St., East Side, Fulton to Beekman St.						
42 Cliff St. Cp.	25.9x67.8 Ir.	4	42	41	$16,000	$23,000
Warren Ests., Inc.	25.8½x63.5½ Ir.	4	44	42	16,000	23,000
City of New York..	49.8½x100.4½ Ir.	4	46	43	Ass'd. R.E. Corp Ind. No. 1456-4	
50 Cliff St. Rlty. Cp.	25.3x100.9 Ir.	4	50	45	20,000	28,000
Marc-Bob-Jeff Rlty. Cp.	56.10x75.4 Ir.	4	52	46	60,000	60,000
			S.E.C.			
Beekman St., South Side, Cliff to Pearl St.						
M. J. Murphy et al.	25.7x57.6½ Ir.	5	97	49	$16,000	$23,000
Section 1, Volume 2, Block 96—Fulton, South, Front and Beekman Sts.			N.&S.W.C.			
Rhode Island Corp.	203.4x170 Ir.	2-1	94	1	$375,000	$600,000
			N.&S.E.C.			
Front St., West Side, Beekman to Fulton St.			S.W.C.&S.E.C.			
Walker Re. Co., Inc.	44.2x146.1 Ir.	8	210-208	5	$80,000	$125,000
J. Reed & M. L. Gregory	20.7x79.6½ Ir.	4	207	6	12,000	17,000
206 Front St. Cp.	20.6x79.7 Ir.	3	206	7	12,000	16,000
New England Fish Co.	20.1x79.7 Ir.	4	205	8	12,000	18,000
204 Front St. Corp.	24x144.10	4	204	9	23,000	41,000
Wm. A. Winant	23.6x77.4 Ir.	4	202	15	14,000	21,000
Fulton St., North Side, Front to Water St.			N.W.C.			
City of New York..	.....	..	..	12	$35,000	$35,000
Rhinelander R. E. Co.	62.1x62.8 Ir.	5	21-25	17	60,000	61,000
			N.E.C.			
Water St., East Side, Fulton to Beekman St.						
Wm. A. Winant	23.6x67.5 Ir.	5	207	18	$13,000	$20,000
32 Park Av. Cp.	19.11x72.5 Ir.	5	211	20	12,000	18,000
C. H. Demarest Inc.	40.1½x72.4½	5	215	21	24,000	47,000
Fulton St., North Side, Front to Water Sts.						
City of New York..	.....	..	Easement ..	12	REUC-1456-E71	
City of New York..	49.4x23.3 Ir.	..	..	13	REUC-1456-10	
Section 1, Volume 2, Block 97—South St., West Side, Peck Slip to Beekman St.			S.W.C.			
So Front Rlty. Cp.	52x50 Ir.	5	119-115	1	$48,000	$62,000
Reed-Elec. Rlty. Cp.	37x73.10 Ir.	5	115	2	39,000	46,000
113 South St. Corp.	15.8½x74.8½ Ir.	4	113	3	19,500	24,000
Jane C. Mead	15.8x74.1½	4	112	4	19,500	24,000
S. F. & J. Rasa	16.8x74.7½	4	111	5	19,500	24,000
Beyer Hldg. Corp.	16.9x79.2	4	110	6	20,000	25,000
Josephine L. Lanier	15.6x80.1½	4	109	7	20,000	25,000
L. & K. Rlty. Co.	16.9x81	4	108	8	20,000	25,000
107 South St. Corp.	25.5½x79.5	5	107	9	27,500	32,000
Sarah Howell	24.1x79.6½	5	106	10	27,500	32,000
S. Lenza	25.1x77.5	5	105	11	27,000	35,000
Beekman St., North Side, South to Front St.			N.W.C.			
A. Schermerhorn	39.9x25 Ir.	4	154	11	$26,000	$33,000
N. & G. Mangielello	39.1x25 Ir.	4	152	13	20,000	28,000
Emma H. Wurmstich	19.9x25 Ir.	4	148	15	10,000	14,000
Emma H. Wurmstich	19.8x25 Ir.	4	146	16	10,000	14,000
Front St., East Side, Beekman St. to Peck Slip.			N.E.C.			
142-44 Beekman St. Co.	28x89.10 Ir.	5	211	17	$21,500	$77,500
Wm. J. Timmins	125.1x77	1	213	1	65,000	95,000
Borgfeld Holding Corp.	24.11x74.4 Ir.	4	225	24	12,000	16,000
Peck Slip Rlty. Inc.	25x73.8 Ir.	5	227	25	12,000	19,000
Rupert Fish Co., Inc.	37.9x73.10 Ir.	5	229-231	26	18,000	38,000
B. Misel	28.3x38.2 Ir.	4	238	27	11,500	15,000
34 Peck Slip Corp.	23.6x36.5 Ir.	5	235	28	17,000	24,000
			S.E.C.			
Peck Slip, South Side, Front to South St.						
Ida Radin	18.2½x53.8 Ir.	5	39	29	$11,500	$16,000
Ida Radin	19x52.16 Ir.	5	38	30	11,500	16,000
A. Marbach	19.2x52.1 Ir.	4	40	31	11,500	15,000
Front St., West Side, Peck Slip to Beekman St.			S.W.C.			
P. G. Begloff	25x56.2 Ir.	5	236	32	$17,500	$24,000
232 Front St. Corp.	36.8x73 Ir.	4	234-232	33	18,000	27,000
G. M. Sill, Inc.	34.9x89.6 Ir.	5	230-228	35	17,000	25,000
American Ice Co.	25.1x71 Ir.	4	226	36	12,000	19,000
R. J. Timins	50.1x71.1 Ir.	5	224-22	37	24,000	33,000
W. J. Timmins	25.2x73.2 Ir.	5	220	39	12,000	18,000
W. J. Timmins	24.11x72.6 Ir.	5½	218	40	12,000	14,000
W. J. Timmins	25.1x72.11 Ir.	5½	216	41	12,000	14,000
L. & R. Timmins	25.6x52.10 Ir.	5	214	42	10,500	13,500
C. & A. Russo	26.4x37 Ir.	4	212	43	16,000	24,000
			N.W.C.			
Beekman St., North Side, Front to Water St.						
Alexander Clark R. E. Corp.	37x25.10 Ir.	4	136	44	$13,000	$18,000
Beewater Cp.	18x25.4 Ir.	4½	134	45	6,500	10,000
Water St., East Side, Beekman St. to Peck Slip.			N.E.C.			
Beewater Corp.	23x54 Ir.	4	227	46	$18,000	$27,000
Beewater Corp.	25.1x93.4 Ir.	4	229	47	13,500	25,000
Beewater Corp.	16.6x72.11 Ir.	5	231	48	8,500	13,000
Trilon Food Prod. Inc.	33.2x74.11 Ir.	3	233	49	16,000	35,000
Mikshon Rlty. Cp.	50.1x73.6	3	237	51	27,000	49,000
Mikshon Rlty. Cp.	24.10x75.10 Ir.	2	241	53	18,500	24,000
Mikshon Rlty. Cp.	25x75.10 Ir.	4	243	54	12,500	15,500
245 Water St. Cp.	37.9x76.4 Ir.	5	245	55	18,000	30,000
J. P. Gaccione & ano.	37.5x72.10 Ir.	4	247	56	18,500	28,000
A. Marbach	23x44.6 Ir.	5	251	57	15,000	18,000
			S.E.C.			
Peck Slip, South Side, Water to Front St.						
City of N. Y.	46x23.2 Ir.	6	24-26	58	$15,000	$18,000
Section 1, Volume 2, Block 98—Water St., West Side, Peck Slip to Beekman St.			S.W.C.			
M. Dean & ano.	19x50.6 Ir.	4	258	1	$9,000	$11,000
David Jacobs, Inc.	19x50 Ir.	5	256	2	7,000	10,000
254 Water St. Corp.	19.8x50.10 Ir.	5	254	3	7,000	10,000
ATZ Rlty. Cp.	12.4x61.9 Ir.	4½	253	4	5,500	7,000
ATZ Rlty. Cp.	47.5x87.1	2	246-50	5	26,000	29,000
John St. Ref. Co.	15.9x64.10 Ir.	5	244	6	9,000	14,000
G. Shore Ex. Pack.	24.6½x98.8 Ir.	5	242	9	14,000	28,000
240 Water Rlty. Cp.	25.2x66.8½ Ir.	5	240	10	13,000	25,000
Peterson C. Code Co.	25.1x66.8½ Ir.	5	238	11	13,000	26,000
238 Water St. Rlty. Corp.	25.0½x85.7 Ir.	6	234	13	13,000	23,000
Palestro Rlty. Cp.	24x83.6 Ir.	4	234	13	12,000	23,000
C. H. Demarest	26.2x83.6 Ir.	5	232	14	13,500	25,000
230 Water St. Corp.	24.11x86.6 Ir.	4	230	15	12,500	23,000
230 Water St. Cp.	25x33.5 Ir.	5	228	16	13,000	18,000
			N.W.C.			
Beekman St., North Side, Water to Pearl St.			N.W.C.			
P. Furman	66.8x25 Ir.	6	110	17	$26,000	$37,000
F. B. Colle	49.2x49.6	4-1	296	24	35,000	75,000
City of New York..	48.7x59.9	2		126	33,500	33,500
Peck Slip, South Side, Pearl to Water St.			S.E.C.			
Peck Slip and Pearl St. Garage	98.7x111.9	3	2	82	$115,000	$150,000
Marino Metal & Supply Co.	21.1x60.11 Ir.	6	10	86	8,000	14,000
Coast Realty Co.	20.1x60.11 Ir.	5	13	87	7,500	13,000
City of New York..	108.5x8.1 5-2	..	120		47,500	47,500
Pearl St., West Side, Ferry to Beekman St.			S.W.C.			
City of New York..	293.6x100.1 5-12	..	N.W.C.	68	$275,000	$275,000
Beekman St., North Side, Pearl to Cliff St.						
Pickwick Rlty. Cp.	46.3x102.1	6	94-96	52	55,000	60,000
H. H. Findlay	55.2x90 Ir.	4	92	54	50,000	63,000
			N.E.C.			
Cliff St., East Side, Beekman to Ferry St.						
Maumer Rlty. Corp.	19.8x100 Ir.	6	60	66	12,000	22,000
J. Cherkas	20x75.8 Ir.	5	62	67	10,500	14,000
Joseph De Palma	33.1x89.5 Ir.	5	64	68	18,000	44,000
Joseph De Palma	17x89.3 Ir.	5	66	69	9,500	18,000
Union Olive Oil Inc.	25.1x76.7	4	68	80	13,000	17,000
48 Bldg. Corp.	59.6x55.1 Ir.	5	70	82	29,000	37,000
			S.E.C.			
Ferry St., South Side, Cliff to Pearl St.						
Wertel Rlty. Corp.	24.11x55.9 Ir.	4	50	84	$8,000	$10,500
G. and W. Galloway	21.7x55.9 Ir.	3	52	85	7,000	9,500
Section 1, Volume 2, Block 99—Cliff St., West Side, Ferry to Beekman St.						
Westover Rlty. Cp.	287.2x186.3	10	63-69	5	$500,000	$550,000
Beekman St., North Side, Cliff to Gold St.						
78-80 Beekman St.	50.7x104.9 Ir.	6	80-78	7	43,000	122,000
76 Beekman Corp.	25.0½x101.7 Ir.	5	76	8	25,000	37,000
78 Beekman Corp.	32.4x99.11½ Ir.	5	74	9	32,000	47,000
72 Beekman Rlty. Cp.	25x106.8 Ir.	5	72	10	25,000	37,000
315 Pearl St. Cp.	105.8 Ir.	5	70	11	24,000	37,000
68 Beekman St. Cp	27.3x44.9 Ir.	5	68	13	15,000	22,000
M. Moskowitz, et al.	36.2x 2, 3 48.1 Ir. & 4	66-64	N.E.C.	13	30,000	37,000
Gold St., East Side, Beekman to Ferry St.						
Gold St. Rlty. Corp.	36.9x70.11 Ir.	6	66-68	14	$27,000	$36,000
J. P. Schermerhorn	25.4x78.6 Ir.	4½	70	15	20,000	30,000
Mallinckrodt Chemical Works	37.6x135.7 Ir.	4½	72-74	16	47,000	85,000
J. & R. Marcus	37.6x78.10 Ir.	4½	76	17	31,000	42,000
E. F. Kamp	30.4x78 Ir.	3	78-80	18	27,000	36,000
82 Gold St., Inc.	20.2x61.10 Ir.	3	82	19	15,000	21,000
84 Gold St. Re. Cp.	47.4x84.8 Ir.	6	84-86	20	45,000	57,000
			S.E.C.			
Ferry St., South Side, Gold to Cliff St.						
Jagold Rlty. Cp.	21.2x60.1 Ir.	4	6	21	$12,000	$16,000
Jagold Rlty. Cp.	21.2x59 Ir.	4	8	22	12,000	16,000
Martin Berkson	21.9x59 Ir.	5	10	23	19,000	27,000
Berkron Bldg. Ins.	30.2x128.6 Ir.	..	12-14	24	35,000	35,000
Max Arnold	95x168.2 Ir.	..	16	25	98,000	100,000
Section 1, Volume 2, Block 100—Gold St., West Side, Spruce to Beekman St.			S.W.C.			
Gladys Graham	24.11½x26.8 Ir.	2	77	1	$13,000	$17,000
M. Moscowitz	27.9½x25 Ir.	4	75	2	8,000	11,000
M. Moskowitz	22.5½x24.9 Ir.	4	73	3	6,000	9,000
F. K. Steinman	54.9x49.9 Ir.	1	71	4	22,000	40,000
Beekman St., North Side, Gold to William St.			N.W.C.			
50 Beekman St. Rlty. Co.	23.2x58.5 Ir.	5	50	6	$23,000	$40,000
58 Beekman Cp.	23.11x87.6½ Ir.	5	58	7	26,000	35,000
Sekon Hldg. Corp.	24.5x87.11½ Ir.	5	66	8	26,000	36,000
Beekman Gold Rlty. Corp.	49.8½x87.6 Ir.	5	64	9	53,000	80,000
Beekman Downtown Hospital	172x192.8 Ir.	8	48	12	Exempt	Exempt
			S.E.C.			
Spruce St., South Side, William to Gold St.						
G. Farkash	26x100.2 Ir.	5	84	23	$30,000	$41,000
Roberstan Re. Corp.	25x100.2 Ir.	5	85	24	30,000	43,000
Allsteve Rlty. Cp.	25x100.5	5	88	25	30,000	41,000
40 Spruce St. Corp.	25x100.5	5	40	26	30,000	37,000
Norman Bockow	25x75.6 Ir.	5	42	27	25,000	32,000
Section 1, Volume 2, Block 101—Park Row, East Side, Beekman to Spruce St.			N.E.&N.W.C.			
38 Park Row Cp.	95.11x144.9 Ir.	11	56-38	1	$800,000	$825,000
Pace College	102.11½x60 Ir.	16	39	2	Exempt	Exempt
			S.E.&S.W.C.			
Spruce St., South Side, Nassau to William St.			S.E.C.			
Nassauco, Inc.	94.8x100.6½	23&30	150	3	$550,000	$1,050,000
10 Spruce St. Cp.	48.10x100 Ir.	5	6	4	70,000	90,000
M. Moskowitz	23.8x100 Ir.	5	12-14	6	33,000	43,000
D. & S. Robbins	23.6x100 Ir.	6	16	7	33,000	40,000
Luwill Rlty. Corp.	23.5x184.7½ Ir.	6	18	8	63,000	77,000
M. Moskowitz	23.11x100 Ir.	4	20	9	33,000	39,500
S. Simkin	20x49.8 Ir.	4½	22	10	18,000	24,000
William St., West Side, Spruce to Beekman St.			S.W.C.			
Herbert Arthur Hld.	24.7x47.6 Ir.	6	183	11	$29,000	$36,000
J. J. C. Rlty. Cp.	25x55.10 Ir.	5	181	12	23,000	27,000
179 William St. Cp.	25.2x84.4 Ir.	6	179	13	30,000	55,000
Beekman St., North Side, William to Nassau St.			N.W.C.			
M. Plall & M. Wagner	38.6½x117.0½	4	38-36	14	$100,000	$180,000
34 Beekman St., Inc.	23x86.2½ Ir.	5	34	16	29,000	31,000
M. Gittler	23x85.11½ Ir.	5	32	17	29,000	36,000
30 Beekman St. Cp.	23.7½x85.11 Ir.	5	30	18	29,000	37,000
William Resak	21.8x85.11 Ir.	6	28	19	27,000	34,000
Mem. Rlty. Corp.	23x85.2½ Ir.	5	24	22	29,000	34,000
Beekman Rlty., Inc.	23.2x85.2½ Ir.	5	22	23	32,000	35,000
Mankeeb Rlty. Co.	23.8x85.0½ Ir.	6	20	23	35,000	50,000

Owner or Occupant	Size of Lot	Stories High	St. No.	Lot No.	Value of Real Estate Unimproved	Value of Real Estate with Improvements Thereon
F. W Anderson & Co.	23.3x85.1	6	16-18	24	74,000	130,000
Clarendon Bldg., Inc.	69.6½x 85.8¾ ir.	13B	14 140	26	310,000	455,000

N.E.C.

Section 1, Volume 2, Block 102—Nassau St., East Side, Spruce to Frankfort St. N.E.C.

Owner or Occupant	Size of Lot	Stories High	St. No.	Lot No.	Value Unimproved	Value with Improvements
151 Nassau St. Rlty. Co.	90.11x 95.3 ir.	12	154	1	$700,000	$1,200,000
C. of N. Y. (Ease.)	Irregular		Ease of lot 2		Exempt	Exempt
A. Jenkoff, ano.	56.6x 68.1 ir.	3	166	2	303,000	315,500

S.E.C.

Frankfort St., South Side, Nassau to William St.

Owner or Occupant	Size of Lot	Stories High	St. No.	Lot No.	Value Unimproved	Value with Improvements
11 Frankfort Corp.	28.10x 101.3 ir.	5	11	6	$35,000	$54,000
Standard Paper Cp.	31.1x 103.5	4B	13	7	35,000	60,000
Mancus Cp.	26x76	5	15	8	24,000	32,000
201 William St. Cp.	22.7½x 67.31 ir.	5	17	9	25,000	31,000

S.W.C.

William St., West Side, Frankfort to Spruce St.

Owner or Occupant	Size of Lot	Stories High	St. No.	Lot No.	Value Unimproved	Value with Improvements
195-7 William St. Cp.	28.9x 66.1 ir.	5	197	11	20,000	29,000
195-7 William St. Cp.	23.6x 83.6 ir.	6	195	12	23,000	34,000
R. Vogel	47.2x83.6	5	193	13	66,000	94,000
187 Wm. St. Cp.	37.0½x 63 ir.	9	189	15	60,000	100,000

N.W.C.

Spruce St., North Side, William to Nassau St.

Owner or Occupant	Size of Lot	Stories High	St. No.	Lot No.	Value Unimproved	Value with Improvements
Mida Rlty. Corp.	25x96.5 ir.	6	15	18	$33,000	$70,000
Spencer Paper Co., Inc.	74.8x81 ir.	5	13	19	110,000	150,000

Section 1, Volume 2, Block 103—William St., East Side Spruce to Frankfort St. N.E.C.

Owner or Occupant	Size of Lot	Stories High	St. No.	Lot No.	Value Unimproved	Value with Improvements
H. Kahan	23.9x 93.8 ir.	7	182	1	$70,000	$120,000
J. Sussman	24.5x 100.1 ir.	4	184	2	26,000	35,000
Solfan Corp.	30.10x 105.8 ir.	4	186	3	34,000	58,000
Lubell Hochmeyer, Inc.	16.3x 106.10x ir.	4	188	4	17,000	22,000
M. Pollet	23.2x 111 ir.	4	190	5	24,000	30,000

S.E.C.

Gold St., West Side, Frankfort to Spruce St.

Owner or Occupant	Size of Lot	Stories High	St. No.	Lot No.	Value Unimproved	Value with Improvements
City of New York	191x26.8	5-7	67	25	$135,000	$175,000

Spruce St., North Side, Gold to William St. N.W.C.

Owner or Occupant	Size of Lot	Stories High	St. No.	Lot No.	Value Unimproved	Value with Improvements
I. F. Sichel	26.4x 65.5 ir.	5½	89	28	20,000	26,000
M. Weinfold	26.9x 84.6 ir.	5	87	29	26,000	35,000
M. Moskowitz	26.3x 80.3 ir.	6	85	30	28,000	35,000
M. Moskowitz	24.1x 74.11 ir.	5	83	31	23,000	34,000
Geo Rahman	25.7x 79.11 ir.	5	81	32	26,000	34,000
27-29 Spruce St., Inc.	26.11x 147.11 ir.	5	29	33	44,000	70,000
J Vermul et al.	25.2x 147.11 ir.	4	27	34	43,000	65,000

Section 1, Volume 2, Block 104—Cliff St., West Side, Frankfort to Ferry St. S.W.&S.E.C.

Owner or Occupant	Size of Lot	Stories High	St. No.	Lot No.	Value Unimproved	Value with Improvements
City of New York	61.11½x 169.0½	6	90	1	$100,000	$140,000
Chatillon Rlty. Co.	60.10x35.4	5	85-93	3	75,000	135,000
E. Cohen & ano.	76.1x 91.8 ir.	5	81-83	4	22,000	39,500

Ferry St., North Side, Cliff to Jacob St. N.W.C.

Owner or Occupant	Size of Lot	Stories High	St. No.	Lot No.	Value Unimproved	Value with Improvements
M. Moskowitz & ano.	49.2½x 74.11 ir.	9B	35-37	6	$28,000	$80,000
Mazoo Corp.	49x 116.9 ir.	4	33	8	34,000	64,000
Super Hide & Skin Cp.	25.1x 116.11 ir.	4½	29	9	16,000	25,000
Moses Jonish	25x 100.8 ir.	4½	27	10	15,500	25,000
23 Ferry St. Rlty. Cp.	24.8x47.11	6	25	11	8,000	17,000
— Armovilo	32.4x50.5	..	..	111	11,000	23,000
23 Ferry St. Corp.	23x17.5 ir.	6½	23	12	14,000	20,000

N.E.C.

Jacob St., East Side, Ferry to Frankfort St.

Owner or Occupant	Size of Lot	Stories High	St. No.	Lot No.	Value Unimproved	Value with Improvements
Pearlstein Leather Co.	19.5½x 60.8 ir.	6	4	18	$7,000	$13,000
Pearlstein Leather Co.	43.6x 76.2 ir.	5	6	14	24,000	43,500
Anna Reisfeld	23.4x90	6	10	16	18,500	32,000

Jacob St., West Side, Frankfort to Ferry St. S.W.C.

Owner or Occupant	Size of Lot	Stories High	St. No.	Lot No.	Value Unimproved	Value with Improvements
M. A. Schenkel	53.2x 49.5 ir.	5½	23-19	21	$20,000	$38,000
D. S. Hunter & ano.	74.1x 106.4 ir.	2	11	22	115,000	250,000
M. Moskowitz, et al.	48.4¾x 71.10 ir.	2	9	23	30,000	37,000
Maksons Rlty. Corp.	40.0½x 64.9 ir.	5½	3	26	17,000	30,000

Ferry St., North Side, Jacob to Gold St. N.W.C.

Owner or Occupant	Size of Lot	Stories High	St. No.	Lot No.	Value Unimproved	Value with Improvements
Mahsons Rlty. Corp.	49.6x 53.1 ir.	5	19-15	27	$32,000	$49,000
M. Moskowitz et al.	31.6x 52.6 ir.	5	13-11	28	16,500	22,500
M. Greenfield	24.4x 122.8 ir.	5	9	29	20,500	28,000
A. E. Thurber & ano.	25x 111.8 ir.	5	7	30	21,000	33,000

Gold St., East Side, Ferry to Frankfort St. N.E.C.

Owner or Occupant	Size of Lot	Stories High	St. No.	Lot No.	Value Unimproved	Value with Improvements
Nikler Investors Cp.	92.4x 78.4 ir.	10	88-90	81	$110,000	$490,000
C. S. Bresnick	69.6x 74.10 ir.	16	98	87	100,000	530,000

S.E.C.

Frankfort St., South Side, Gold to Jacob St.

Owner or Occupant	Size of Lot	Stories High	St. No.	Lot No.	Value Unimproved	Value with Improvements
M. Feldstein & Son	67.1x71.6	7	55-59	39	$15,000	$70,000

Section 1, Volume 2, Block 105—Pearl St., West Side, Frankfort to Ferry St. S.W.C.

Owner or Occupant	Size of Lot	Stories High	St. No.	Lot No.	Value Unimproved	Value with Improvements
City of New York	41x82.0½	6	339	1	$60,000	$85,000
Ryma Rlty. Cp.	150.7x 162.11	..		3	200,000	450,000

N.W.C.

Ferry St., North Side, Pearl to Cliff St.

Owner or Occupant	Size of Lot	Stories High	St. No.	Lot No.	Value Unimproved	Value with Improvements
Rogdon Rlty. Cp.	85x 101.5 ir.	5	61	11	$65,000	$65,000

Pearl St., West Side, Frankfort to Ferry Sts.

Owner or Occupant	Size of Lot	Stories High	St. No.	Lot No.	Value Unimproved	Value with Improvements
City of N. Y.	127.7x 55.4			105	$85,000	$85,000

S.E.C.

Section 1, Volume 2, Block 106—Water St., West Side, Dover St. to Peck Slip. S.W.C.

Owner or Occupant	Size of Lot	Stories High	St. No.	Lot No.	Value Unimproved	Value with Improvements
Holgan Bros.	25x 71.5 ir.	3½	276	2	$10,000	$11,000
Suares Realty Corp.	26.1½x 127.1 ir.	5	274	3	14,500	24,000
Aaron Kohn	25.1½x 117.8 ir.	5	272	4	14,000	24,000
270 Water St. Cp.	25x 120.6 ir.	5	270	5	14,000	24,000
M. & H. Gilbert	26.5x 110 ir.	& 3	268	6	14,000	21,000
H. & M. Rlty. Cp.	48.2x 130 ir.	6	266-264	7	27,000	75,000

Peck Slip, North Side, Water to Pearl St. N.E.C.

Owner or Occupant	Size of Lot	Stories High	St. No.	Lot No.	Value Unimproved	Value with Improvements
Pat Boo Hotel Corp.	202.5x 102.5	4	3-19	9	$200,000	$350,000

Pearl St., East Side, Peck Slip to Dover St. N.E.C.

Owner or Occupant	Size of Lot	Stories High	St. No.	Lot No.	Value Unimproved	Value with Improvements
J. F. Fogarty Co., Inc.	43.7x97 ir.	V	320	17	$32,500	$32,500
Maurice Good & ano.	75x131 ir.	5	324-328	18	62,000	80,000
E. Friedman	25.1x 125.6 ir.	5	330	19	31,000	33,000
336 Rlty. Cp.	50.1x 133.4 ir.	6	334	20	44,000	41,000
Thos. W. Duno Co.	63.0½x94	7	338	22	10,000	55,000

S.E.C.

Dover St., South Side, Pearl to Water St.

Section 1, Volume 2, Block 107—South St., North Side, Dover St. to Peck Slip. N.W.C.

Owner or Occupant	Size of Lot	Stories High	St. No.	Lot No.	Value Unimproved	Value with Improvements
Wo P. Duranlo	27.9x 69.6 ir.	4	160	1	$27,500	$35,000
159 South St. Corp.	22.3x 80.2 ir.	5	159	2	20,000	30,000
Agra Rlty. Cp.	174.3x 80.8 ir.	4	158	3	165,000	350,000

Peck Slip, East Side, South to Front St. N.E.C.

Owner or Occupant	Size of Lot	Stories High	St. No.	Lot No.	Value Unimproved	Value with Improvements
A. A. Daly	23.2x 85.10 ir.	4	45	10	$17,000	$20,500
B. T. Kane	20.1x 87.11 ir.	5	43	11	10,500	16,500
John Lay Rlty. Co.	20x85.8 ir.	4	41	12	10,500	18,500
A. A. Daly	25.2x 38.5 ir.	3	39	13	12,500	14,500
H. C. Halsband	27.3x40 ir.	4	37	14	13,000	17,000
A. W. Pini	27x10.1 ir.	5	35	15	19,000	23,000

S.E.C.

Peck Slip, South to Front St.

Owner or Occupant	Size of Lot	Stories High	St. No.	Lot No.	Value Unimproved	Value with Improvements
The City of New York	66.0½x 142.8½ ir.	..	..	60	Exempt	Exempt

Front St., South Side, Peck Slip to Dover St.

Owner or Occupant	Size of Lot	Stories High	St. No.	Lot No.	Value Unimproved	Value with Improvements
Food Fair Stores, Inc.	23.2x 64.10 ir.	4	239	16	$12,500	$17,500
I. L. Freeman	48x69.7 ir.	4	241-43	17	29,000	35,000
J. Sebres	18.9x 63.4 ir.	4	245	19	8,500	11,000
M. A. Rinaldi	18.10x 62 ir.	4	247	20	8,500	12,000
M. A. Rinaldi	18.10x 61.5 ir.	4	249	21	8,500	12,000
Rappas Trans., Inc.	62.3x 63.1 ir.	6	251	23	25,000	41,000
White Top Re. Cp.	22x 62.5 ir.	5	257	25	8,000	12,000
Wm. P. Duranle	23.4x 20.1 ir.	4	259	26	19,500	27,000

Front St., North Side, Dover St. to Peck Slip. N.W.C.

Owner or Occupant	Size of Lot	Stories High	St. No.	Lot No.	Value Unimproved	Value with Improvements
Cath. Johnson	24.4x 84.1 ir.	4	258	28	$10,000	$12,000
Maryana Rlty. Corp.	44.11x78	1	256	29	19,500	20,000
Alex. F. Gallin	22.8x 72.7 ir.	5	252	31	11,500	16,500
L. & R. Timmins	19.3x 145.9	5	250	32	20,000	33,000
H. J. Simoncini & H. Resluccia	19.3x 63.6 ir.	5	248	33	8,500	12,500
Dendron Corp.	18.10x 70 ir.	5	246	34	8,500	12,500
N Brown et al.	27.4x 85.2 ir.	5	244	35	15,000	30,000

Peck Slip, East Side, Front to Water St. N.E.C.

Owner or Occupant	Size of Lot	Stories High	St. No.	Lot No.	Value Unimproved	Value with Improvements
Zelfein Rlty. Cp.	61.11x98.6	5	29-31	38	55,000	85,000
H. V. Lyons	20.8x 50.9 ir.	5	27	40	9,500	14,500
H. V. Lyons	20.8x51 ir.	5	23	41	9,000	14,500
Roosevelt Hospital	41.1x 51.10 ir.	6	23-21	42	Exempt	Exempt

S.E.C.

Water St., South Side, Park Slip to Dover St.

Owner or Occupant	Size of Lot	Stories High	St. No.	Lot No.	Value Unimproved	Value with Improvements
Holl Glove Corp.	49x 65.1 ir.	4	261-263	43	$21,500	$29,500
N. Brown et al	36.7x 60.1 ir.	5	263	44	18,000	33,000
Dendron Corp.	12.6x 75.2 ir.	1	267	45	5,000	5,200
R. & Wm. Timmins	24x82.2 ir.	1	269	46	12,000	20,000
W. Timmins et al.	24.6x73 ir.	4	275	48	11,000	15,000
W. H. Siegmann & Co.	24.6x 78.6 ir.	5	275	49	11,500	16,000
Ed. E. Androvetto	24.7x 72.4 ir.	5	277	50	11,000	20,000
Johanna McCormick	25x35.6 ir.	5	279	51	10,000	12,000

Dover St., East Side, Water to Front St.

Owner or Occupant	Size of Lot	Stories High	St. No.	Lot No.	Value Unimproved	Value with Improvements
Johanna McCormick	24.10x 23.10 ir.	6	16	52	$5,000	$8,000
Paul Kuba	60.11x 23.10 ir.	5	18-20	53	8,000	13,500

Section 1, Volume 2, Block 108—South St., North Side, Roosevelt to Dover St. N.W.C.

Owner or Occupant	Size of Lot	Stories High	St. No.	Lot No.	Value Unimproved	Value with Improvements
City of N. Y., N. Y. & Bklyn. Br.	118.10x ir.	..	..	4	Exempt	Exempt
City of New York	75.3x127.9	..		5	47,600	47,600

N.E.C.

Front St., South Side, Dover to Roosevelt St. S.E.C.

Owner or Occupant	Size of Lot	Stories High	St. No.	Lot No.	Value Unimproved	Value with Improvements
City of New York	47.3x ir.	..		14	$200	$200

S.W.C.

Front St., North Side, Roosevelt to Dover St. N.W.C.

Owner or Occupant	Size of Lot	Stories High	St. No.	Lot No.	Value Unimproved	Value with Improvements
City of N. Y., N. Y. & Bklyn. Br.	180.10x 145.6	..	..	23	Exempt	Exempt

Section 1, Volume 2, Block 109—Cherry St., South Side, Dover to Roosevelt St. S.&N.E.C.

Owner or Occupant	Size of Lot	Stories High	St. No.	Lot No.	Value Unimproved	Value with Improvements
City of N. Y., N. Y. & Bklyn. Br.	142.7x 258 ir.	1		1	Exempt	Exempt

N.W.C.

Total, Section 1, Volume 2 .... $123,925,300 $256,237,500

EXEMPT PROPERTY.
Section 1, Volume 2.

Washington St.

Owner or Occupant	Size of Lot	Stories High	St. No.	Lot No.	Value Unimproved	Value with Improvements
The City of N. Y., Bl. 58, 2nd Prect. Police Station	50.9x 109.6 ir.	4-6	162-165	13	$190,000	$350,000

Liberty St.

Owner or Occupant	Size of Lot	Stories High	St. No.	Lot No.	Value Unimproved	Value with Improvements
The City of N. Y. (Fire Dept.), Bl. 60, Engine Co. No. 10	25.7½x 100.7 ir.	3	111	6	65,000	90,000
The City of N. Y., Bl. 64	3.6x 20.11½ ir.	..	6	106	800	000
John St. M. E. Ch., Bl. 67	42.6x 64.8 ir.	1	44-46	20	140,000	170,000

Block 73

Owner or Occupant	Size of Lot	Stories High	St. No.	Lot No.	Value Unimproved	Value with Improvements
The City of N. Y., Bl. 85	9.5x3.4 ir.		..	19	8,000	8,000
The City of N. Y. (Fire Dept.), Bl. 85, H. & L. Co. No. 10	33.2x 75.1 ir.	4	Fulton St. 190	33	106,000	190,000
U. S. of America, Bl. 88	192.2½x 205.8 ir.	15	..	1	2,000,000	14,600,000
St. Paul's Ch. & Cemetery, Bl. 87	164.?x 400.?1 ir.	1	.	1	6,650,000	6,700,000 This land value is exclusive of easement assessed in R. E. of Corp. Ind. 775-1456 E-1
N. Y. County Lawyers Assn., Bl. 83	73.1x101.4	4	..	2	300,000	720,000
St. Peter's Ch., Bl. 83	101.3x 137.8 ir.	1	Barclay St. 22	11	460,000	600,000
Sisters of Charity of St. Peters Ch.	24.9x 101 ir.	6-8	16	12	37,000	71,000
S. Peters Ch.	......	..	18	13	25,000	46,000
Wall St. Synagogue	23.5x103.5	..	93	29	30,000	50,000
The City of N. Y. (Fire Dept.), Bl. 93, Engine Co. No. 32	34.4x 81.4 ir.	4	49	30	29,000	52,000

S.W.C.

Owner or Occupant	Size of Lot	Stories High	St. No.	Lot No.	Value Unimproved	Value with Improvements
Beekman Downtown Hospital	144.8x 102.8 ir.	..	100	13	800,000	4,300,000
Pace College	102.11x60	..	101	2	500,000	1,200,000
C. of N. Y. (Ease.), Bl. 102	Irregular		Ease. of Lot 2		11,000	11,000

N.E.C.

Owner or Occupant	Size of Lot	Stories High	St. No.	Lot No.	Value Unimproved	Value with Improvements
Roosevelt Hos., Bl. 107	40.1x 51.10 ir.	6	Peck Slip 21-23	43	28,000	56,000
The City of N. Y., Bl. 107	88.0½x 142.8½ ir.	Park	..	60	90,000	90,000

Piers and Bulkheads.

Owner or Occupant	Size of Lot	Stories High	St. No.	Lot No.	Value Unimproved	Value with Improvements
The City of N. Y., Bl. 57	41.9x	..	B.H.	1	$58,000	$58,000
The City of N. Y., Bl. 57	171x		Ferry	101	625,000	800,000
City of N. Y.	203x—	..	..	2	203,000	203,000
The City of N. Y., Bl. 57	270+	..	..	102	850,000	1,160,000
The City of N. Y., Bl. 57	97+x	3	B. H.	5	97,000	97,000
City of New York	211.11x 578.10	..	..	7	1,220,000	1,400,000
City of New York, Bl. 57	124.10½x 723.11	..	Pier 14	10	2,000,000	2,700,000
The City of N. Y., Bl. 57	714.6¼	..	Pier 15	12	600,000	950,000
City of New York, Bl. 57	About 163+x	..	Ferry	13	630,000	630,000
City of New York, Bl. 73	200.0½x52	..	B. 14.	1	140,000	140,000
City of New York, Bl. 73	60.8½x604	..	Pier 15	2	640,000	900,000
City of New York, Bl. 73	190.1x 190 feet	..	B.H.	7	183,000	183,000
City of New York, Bl. 73	70x596	..	Pier 16	8	520,000	810,000
The City of N. Y. (Fulton Ferry), Bl. 73	148 ir.	..	B.H.	9	106,000	107,000
City of New York, Bl. 73	40.0¾x 563.5½	..	Pier 17	10	400,000	460,000
City of New York, Bl. 73	206+x 106+	..	B. H.	11	365,000	500,000
City of New York, Bl. 73	40.3x557+	..	Pier 18	13	250,000	420,000
City of New York, Bl. 73	166x—	..	B.H.	14	250,000	726,000
City of New York, Bl. 73	78.3½x 555.5½	..	Pier 19	17	450,000	500,000
City of New York, Bl. 73	164.7½x—	..	B. H.	18	124,000	128,000
City of New York, Bl. 73	75.2x 540.9½	2-1	Pier 20	20	640,000	800,000
City of New York, Bl. 73	187.8½x—	..	B. H.	23	180,000	180,000
City of New York, Bl. 73	75.3½x577		Pier 21	24	670,000	900,000
City of New York, Bl. 73	80+	..	B.H.	25	56,000	56,000
The City of N. Y., Bl. 73	180.10x60	..	B. H.	30	106,000	130,000 Imp. Ass'd under Ident. 1523A
The City of N. Y., Bl. 73	147.8x 616 ir.	..	Pier 22	32	215,000	840,000

New York and Brooklyn Bridge Property.

Owner or Occupant	Size of Lot	Stories High	St. No.	Lot No.	Value Unimproved	Value with Improvements
City of New York, Bl. 73	193.4x—	..	B.H.	28	$130,000	$130,000 Imp. Ass'd under Ident. A1558-6
City of New York, Bl. 73	90x552	..	Pier	29	640,000	800,000 Imp. Ass'd under Ident. 480A
City of New York, Bl. 108	118.10x 115.9	4	167-173	4	60,000	60,000
City of New York, Bl. 108	100.10x 145.6	3	262-268	22	100,000	101,000
City of New York, Bl. 109	149.7x 258 ir.	..	..	1	200,000	220,000

Total Exempt, Section 1, Volume 2... $24,036,600 $44,793,600

State of New York, City of New York, County of New York, ss.:

I, Winfield Moles, one of the Assessors of The City of New York, do depose and swear that the foregoing volume numbered 2, Section 1, is one of the following volumes: Section 1, Volumes 1 and 2, which together contain a detailed statement of all the taxable property embraced within the district assigned to me by the President of the Tax Commission of The City of New York for assessment under his direction and entered in the Annual Record of the Assessed Valuation of Real Estate in the Borough of Manhattan, in the City of New York, for the fiscal year July 1, 1950 to June 30, 1951.

That I have personally examined each and every house, building, lot, pier and other taxable property within said district; that in said volumes are set down and given the description, the Street, the Section or Ward, Block and Lot and Map or identification numbers of said Real Estate embraced within such district, the sum for which, in my judgment, each separately assessed parcel of Real Estate would sell under ordinary circumstances if it were wholly unimproved; and separately stated, the sum for which the same parcel would sell under ordinary circumstances with the improvements, if any, thereon; also the name of the owner or occupant thereof, so far as the same is known; also any other information which the President of the Tax Commission also required.

WINFIELD MOLES, Assessor

Sworn to before me this 26th day of January, 1950

JACOB MARKOWITZ, Justice of the Supreme Court of the State of New York.

See last page for footnotes.

Owner or Occupant	Description of Property: Size of Lot	Stories High	St. No.	Lot No.	Value of Real Estate Unimproved	Value of Real Estate with Improvements Thereon
Section 1, Volume 3, Block 111—Madison to South St., Pearl to Catherine St.						
			N.W.C.			
N. Y. C. Housing Authority	647.10x 689.1 ir.	17	Cors ..	100	*$4,360,000	*$4,364,481
City of New York	191.1x 201.3 ir.	1	..	150	Exempt	Exempt
City of New York	425x 401.3 ir.	..	..	160	Exempt	Exempt
Section 1, Volume 3, Block 112—Pearl St., East Side, Cherry to Oak St.						
			N.E.C.			
City of New York, Brooklyn Bridge	60.9x11.3$	V	..	1	Exempt	Exempt
			S.E.C.			
Section 1, Volume 3, Block 113—Vandewater St., South Side, Frankfort to Pearl St.						
			N.E.C.			
The City of N. Y., Brooklyn Bridge	114.1x 227 ir.	..	..	1	Exempt	Exempt
Value exclusive of improvements assessed under ident. No. 416						
10 Vandewater St., Inc.	35.0½x 109.11$ ir.	7	10-12	3	$11,000	$26,000
B. H. Adams, et ano.	62x 126 ir.	6	14-16	4	26,000	52,000
Bklyn. Bridge Freez. & Cold Storage Co.	76x126 ir.	6	18/22	6	60,000	115,000
Bklyn. Bridge Freezing & Cold Storage Co.	60x95 ir.	6	24/26	6	28,000	105,000
The City of N. Y.	75.4x 98.7½ ir.	4	28	10	Exempt	Exempt
A. A. Rinaldi	18.3½x 50.7 ir.	4	34	13	6,000	8,000
E. Damiani, ano.	17.4x 50.5 ir.	3	36	14	4,600	5,000
E. Damiani, ano.	17.2x 52.2 ir.	1	38	15	4,500	12,500
R. Anthony, trst.	21.7x 35.11 ir.	6	40	18	4,200	6,000
Pearl St., West Side, Vandewater to Hague St.						
			S.W.C.			
N. F. Walsh	33.8x 68.7 ir.	3	399	18	$19,000	$25,000
N. F. Walsh	15.6½x 69 ir.	5	397	20	5,000	13,500
P. O'Conner	17.6½x 141.8 ir.	2	395	21	11,500	23,500
Fruit Prea. Ind. Inc.	52.5½x 141.6 ir.	5	393	22	27,000	47,000
Basal Rlty. Co.	92.5x182 ir.	3	391-79	23	55,000	80,000
378 Pearl St. Cp.	62.10x 98 ir.	2	373-77	26	35,000	45,000
Theresa D. Browning	20x 115.8 ir.	5	371	28	10,500	15,000
Spring Garage Co.	23.8x150 ir.	2	369	29	35,000	50,000
			N.W.C.			
Hague St., North Side, Pearl to Cliff St.						
			N.E.C.			
Bklyn. Bridge Freeze Co.	66.6x 104 ir.	4	9-15	34	$21,000	$35,000
			N.E.C.			
Cliff St., East Side, North of Hague St.						
Bklyn. Bridge Freezing	21.10x 72.2 ir.	2	114	57	$8,000	$12,000
Bklyn. Bridge Freezing	31x 116.4 ir.	2	..	69	8,000	18,000
Cliff St., West Side, North of Frankfort St.						
P. Gertz, ano.	7 ir.	..	..	89	$100	$100
Hague St., South Side, Cliff to Pearl St.						
			S.E.C.			
N. H. Walsh, et al.	89.8x11.8	1	..	40	$2,000	$2,100
N. H. Walsh, et al.	25.6x 60.11 ir.	3	3	41	3,000	7,500
M. H. Walsh, et al.	83.9x 31.9 ir.	3	6.4	43	2,900	5,000
Pearl St., West Side, Hague to Frankfort St.						
			S.W.C.			
Socony Mobil Oil	50.8x 83.6 ir.	..	365-367	43	$55,000	$75,000
N. F. Walsh et al. trust	20.1x 86.2 ir.	5	359	47	8,500	10,000
N. F. Walsh et al. trust	23.6x 60.10	..	357	48	7,500	17,000
			N.E.C.			
			Bridge alley			
N. F. Walsh et al. trust	18.8x 89.10 ir.	4	355	49	8,500	8,000
The City of N. Y.	13x29.10 ir.	V	..	50	Exempt	Exempt
The City of N. Y.	187x89 ir.	3	..	61	Exempt	Exempt
Value exclusive of improvements assessed under ident. No. 450.						
			N.E.C.			
Section 1, Volume 3, Block 114—Rose St., South Side, Frankfort to Pearl St.						
			S.E.C.			
The City of N. Y. (N. Y. and Bklyn. Bridge	124.2x 214.8	2	.	1	Exempt	Exempt
Value exclusive of improvements assessed under ident. No. 450.						
Arco Mfg. Co.	91.6x 88.6 ir.	5	17-23	4	14,000	125,000
Sergorie Assoc. Inc.	109.10x 109.3½	2	25-31	5	80,000	150,000
32 Rose St. Rlty. Co.	27.8x 109.3½ ir.	4	33	12	15,000	20,000
M. B. Driscoll & Sons Cp.	42.5x 86.6 ir.	7	35-37	13	16,000	35,000
H. & E. M. Ketaltas	50.2x 74.5 ir.	5	39-43	15	18,000	24,000
Lee Hen Shung	22.11x 92.6 ir.	5	55	21	13,000	22,000
N. Lanes	23x89.9 ir.	5	57	23	11,500	22,000
Pearl St., West Side, Rose to Vandewater St.						
			S.W.C.			
Pearlcham Rlty. Cp.	73.6x 119.5 ir.	12	409	28	$100,000	$425,000
M. Worth	24.6x 115.8 ir.	5	407	26	20,000	28,000
MHN Garage Rlty. Cp.	48.7x 181.1 ir.	2	401-05	29	85,000	150,000
			N.W.C.			
Vandewater St., North Side, Pearl to Frankfort St.						
Beacon Assoc.	176.10x 235.5 ir.	8	17, 21	37	$225,000	$900,000
Rovan Cp.	41.6x 101.8 ir.	5	15	43	31,500	60,000
Rovan Cp.	27.7x 108.3 ir.	5	13	44	11,000	22,000
Rovan Cp.	27.7x 108.3 ir.	5	11	45	11,000	17,000
Rovan Cp.	17.8x 103.1 ir.	..	..	16	8,000	8,000
			N.W.C.			
Section 1, Volume 3, Block 115—Pearl St., East Side, New Howery to New Chambers St.						
			N.E.C.			
Chatham Green, Inc.	197x136	5	336	1	$104,000	$114,000

Owner or Occupant	Description of Property: Size of Lot	Stories High	St. No.	Lot No.	Value of Real Estate Unimproved	Value of Real Estate with Improvements Thereon
New Chambers St., East Side, Madison to Chestnut St.						
			S.E.C.			
Chatham Green, Inc.	60x41	2	43	10	$7,000	$12,000
			N.E.C.			
Madison St., South Side, Chestnut St. to St. James Pl.						
			S.E.C.			
Chatham Green, Inc.	94x115	5	6-8	16	$40,000	$40,000
Section 1, Volume 3, Block 116—Madison St., North Side, St. James Pl. to James St.						
P. Migliorini	45.7x 61.6 ir.	6	25	42	$13,000	$24,000
V. J. & R. Vanella	79.10x 79.7	4	27-33	43	45,000	105,000
M. Vanello	25x79.8 ir.	4	35	46	12,500	26,000
John Sbarboro	25.1x 85.9 ir.	6	37	47	9,000	12,000
			N.W.C.			
James St., West Side, Madison St. to St. James Pl.						
Sinered Rlty.	44x25.1 ir.	5	31-33	48	$10,000	$26,000
St. James R. C. School	80.6x 114.5 ir.	4	25-29	49	Exempt	Exempt
			S.W.C.			
Section 1, Volume 3, Block 117—Roosevelt St., East Side, St. James Pl. to Park Row.						
			N.E.C.			
Chatham Green, Inc.	435x219	3	38	1	$650,000	P$650,000
Park Row, South Side, James St. to St. James Pl.						
			S.E.C.			
Chatham Green, Inc.	165x212	7	217-21	41	$142,000	$155,000
Section 1, Volume 3, Block 118—Pearl St., East Side, Madison St. to Park Row.						
			N.E.C.			
Chatham Green, Inc.	413x231	5	425-428	1	$700,000	P$700,000
Section 1, Volume 3, Block 119—Rose St., North Side, New Chambers to Duane St.						
			N.W.C.			
21 Monroe Rlty. Cp.	31.6x 35.2 ir.	1	62	1	$4,000	$7,000
5 Washington Pl. Cp.	102.7½x 76.5½ ir.	6	50-58	2	60,000	110,000
22 New Chambers St.	24x 93.6½ ir.	4	48	6	21,000	40,000
J. Gabarini	23x100 ir.	4	46	7	17,000	21,000
L. E. Vanhove	22.2½x 100 ir.	..	44	8	6,000	8,000
Duane St., East Side, Rose to William St.						
			N.E.C.			
Louis Vanhove	38.7x 47.4 ir.	4	1	9	$6,000	$7,000
Louis Vanhove	22x 51.10 ir.	4	3	10	5,000	5,000
City of New York	24x 65.9½ ir.	V	5	11	6,000	6,000
N. Y. Law. School	109.5½x 54.3 ir.	7	7	12	Exempt	Exempt
			S.E.C.			
New Chambers St., South Side, William to Rose St.						
H. Bram	26.9x 28 ir.	4	18	16	$1,000	$14,000
New Chambers St., North Side, Pearl to William St.						
			N.W.C.			
Wilfred D. Bigolei	20.10x 16.4 ir.	2	35	34	$4,500	$5,500
Angelo Bozzo	42.5x 63 ir.	4	31-33	33	11,000	16,000
N. Katsaris	40.5x 97.3 ir.	6	29	32	18,000	42,000
Mary F. Economie	84x54.6 ir.	5	21-23	35	28,000	36,000
13 New, Inc.	21.5x 72.7 ir.	4	19	21	15,000	15,000
13 New, Inc.	23.8x 55.8 ir.	4	17	20	12,500	15,000
13 New, Inc.	25.4x 98 ir.	5	15	19	7,000	10,000
13 New, Inc.	27x21.4	6	19	18	5,500	7,000
			N.E.C.			
William St., South Side, New Chambers to Pearl St.						
F. S. Esquirosa	18.4x 63.11 ir.	5	262	22	$9,000	$17,000
F. S. Esquirosa	18.9x 68.1 ir.	6	264	23	9,500	17,000
665 William St. Co.	$7.6x50.9	8	268½	24	24,000	95,000
Pearl St., West Side, William to New Chambers St.						
			S.W.C.			
Arts Infants Wear, Inc.	101.5x 100.4 ir.	8	447-441	26	$100,000	$295,000
13 New Inc.	25x99 ir.	4	439	30	15,000	18,000
P. & M. Bello & ano.	25.4x 97.6 ir.	4	437-35	31	14,000	28,000
William St., North Side, New Chambers to Pearl St.						
			N.E.C.			
G. Farkas & ano.	47.10x 90.3 ir.	6	245-253	37	$70,000	$105,000
John Malinelli	29.6½x 64.6 ir.	5	255	39	18,000	24,000
Aug. Sbarboro	60.6x 64.6 ir.	7	259	40	18,000	42,000
The N. Y. City (Fire Dept.) Engine Co. No. 12	30x64.6 ir.	6	261	41	Exempt	Exempt
263 William, Inc.	30x64.6 ir.	6	263	42	15,000	19,000
263 William, Inc.	30x64.7 ir.	5	265	43	15,000	19,000
263 William, Inc.	40.5x 64.7 ir.	2	267	44	20,000	23,000
Pearl St., West Side, William St. to Park Row.						
			N.W.C.			
O. Purcaro	17.8x 78.10	5	449	46	$17,000	$21,000
G. Savino, ano	33x87.11	6	451-55	47	31,000	52,000
Park Row, South Side, Pearl to New Chambers St.						
			S.W.C.			
City of New York	423.3x 81.5 ir.	V	109-163	99	$165,000	$165,000
			S.E.C.			
Section 1, Volume 3, Block 120—						
William St., South Side, Frankfort to Duane St.						
The City of N. Y. (Bklyn. Br.)	132x 209.8 ir.	..	..	9	Exempt	Exempt
Value exclusive of improvements assessed under ident. No. 450.						
H. Friedman & Sons	50.6x 209.8 ir.	15	214-18	13	$100,000	$475,000
Sy Charles Rlty. Cp.	83.8x 116 ir.	2	220-22	15	57,000	125,000
City of New York	192.3x 113.9 ir.	12	226-240	23	Exempt	Exempt
			S.W.C.			
Rose St., North Side, Duane to Frankfort St.						
			N.W.C.			
City of New York	85.1x 130.6 ir.	10	40-34	26	Exempt	Exempt
Lillis Realty Corp.	76.10x 108 ir.	2	32-28	29	45,000	125,000
22 Rose St. Assn.	52.5x 110.6 ir.	2	22-26	32	45,000	95,000

Owner or Occupant	Description of Property: Size of Lot	Stories High	St. No.	Lot No.	Value of Real Estate Unimproved	Value of Real Estate with Improvements Thereon
Section 1, Volume 3, Block 121—Centre St., East Side, Tryon Row to Chambers St.						
			N.&S.E.C.			
The City of New York, Municipal Building	327.3x & 182.11 ir.	25	..	1	Exempt	Exempt
Park Row, South Side, North William to Frankfort St.						
The City of N. Y. (Bklyn. Br.)	186.4x ir.	..		27	Exempt	Exempt
			S.W.C.			
Value exclusive of improvements assessed under ident. No. 450.						
Section 1, Volume 3, Block 122—East Side Broadway, South Side Chambers St., West Side Park Row.						
The City of N. Y. (City Hall & Park)	9.11 acres ir.	3	.	1	Exempt	Exempt
Section 1, Volume 3, Block 123—Barclay St., North Side, Broadway to Church St.						
Woolco Realty Cp.	25x75.3 ir.	3	21	3	$55,000	$180,000
Church St., East Side Barclay St. to Park Pl.						
Printing Bldg. Co., Inc.	148x 201.3 ir.	11	93-107	10	1,400,000	$3,000,000
Park Place, 55 Church St. to Broadway.						
Woolco Realty Co.	28.1x 76.3 ir.	6	23	18	70,000	77,500
Broadway, West Side, Park Place to Barclay St.						
			S.&N.W.C.			
Woolco Rlty. Cp.	151.7x 197.9 ir.	55	229-37	22	$2,500,000	$5,400,000
Section 1, Volume 3, Block 124—Park Place, North Side, Broadway to Church St.						
E. A. Selden	86.6x 151.10 ir.	18	9-13	4	$415,000	$1,800,000
P. Heller et al.	25.4x76 ir.	5	21	9	44,000	55,000
Murray St., South Side, Church St. to Broadway.						
			S.E.C.			
Marico, Inc.	50.3x 152.11 ir.	5	26-24	12	$180,000	$265,000
E. A. Serden	37.11x 152.44 ir.	5	22	11	115,000	145,000
23 Park Pl. Rlty.	29x 152.2 ir.	5	20	10	100,000	112,000
Stuart Ind. Inc.	24.9x 76 ir.	5	18	16	34,000	50,000
Loyola Bldg. Cp.	25.6x 152 ir.	7	16	6	87,000	125,000
T. A. & J. C. Tredwall	25.7x 151.10 ir.	5	14	7	87,000	135,000
H. Lutzer	25.1x 76.6½ ir.	7	6	21	39,000	60,000
Broadway, West Side, Murray St. to Park Place.						
			S.W.C.			
City Hall Plaza Inc.	124x 153.3 ir.	3	247	24	$1,445,000	$1,455,000
Bway. Savings Bank	27.6x 98.5 ir.	7	239	29	335,000	470,000
			N.W.C.			
Section 1, Volume 3, Block 125—Barclay St., North Side, Church St. to West Broadway.						
			N.W.C.			
			N.E.C.			
Church St., West Side, Park Place to Barclay St.						
			S.W.C.			
Prud. Ins. Co.	160x335	20	91	20	$2,000,000	$17,000,000
Section 1, Volume 3, Block 126—Park Place, North Side, Church St. to West Broadway.						
			N.W.C.			
D. Albert, ano.	27x90.2 ir.	1	83	2	$100,000	$130,000
R. N. Steffens	100x 90.2 ir.	2	35-41	4	160,000	225,000
Julius Blumberg, Inc.	29.8x 90.2 ir.	5	43	8	47,000	65,000
45 Park Pl., Inc.	64.6x 90.2 ir.	8	45-47	9	75,000	105,000
N. Y. Edison Co.	52.1x 89.11½ ir.	3	49-51	11	Ass'd R.E. Corp. R 354-5	
Land value exclusive of easement. Easement assessed under identification No. 913-E-4.						
Park Place Dodge Cp.	72.4x 154.11½ ir.	12	53-57	13	$225,000	$790,000
Land value exclusive of easement. Easement assessed under identification No. 913-E-5.						
Murray St., South Side, West Broadway to Church St.						
Ellen Est., Inc.	28.6x75	..	38	27	$550,000	$550,000
			S.W.C.			
Section 1, Volume 3, Block 127—Barclay St., North Side, West Broadway to Greenwich St.						
			N.W.C.			
Columbia University	158x208	..	81	1	$1,000,000	$5,000,000
Park Place, North Side, West Broadway to Greenwich St.						
Columbia University	232.1x 172.4 ir.	2	59-77	18	$1,250,000	$2,350,000
Section 1, Volume 3, Block 128—Barclay St., North Side, Greenwich to Washington St.						
105 Barclay St., Inc.	20.2x 61.11 ir.	4	103-07	2	$42,000	$60,000
Greeman Rlty. Co.	40x 106.4 ir.	5	109-111	5	85,000	165,000
			N.E.C.			
Washington St., East Side, Barclay St. to Park Place.						
J. Mehlman	71.10x 60.1 ir.	V	239-333	12	$39,000	$39,000
			S.E.C.			
Greenwich St., West Side, Park Place to Barclay St.						
			S.W.C.			
108-114 Park Pl. Cp.	92.3x 79.4 ir.	5	232-240	16	$110,000	$170,000
C. M. Fergang trst.	41.9x 42.8 ir.	4	230-228	20	22,000	30,000
C. M. Fergang trst.	59.11x 51 ir.	4	224-28	22	37,000	91,000
			N.W.C.			
Barclay St., North Side, Washington to West St.						
W. P. Amick et al.	22.7x 100.7 ir.	2	119	21	$21,000	$35,000
H. B. Wesselman	22.3x 100.5 ir.	6	121	24	20,000	31,000
123 Barclay Rlty. Inc.	22.10x 100.3 ir.	5	123	25	21,000	28,000
West St., East Side, Barclay St. to Park Place.						
			N.E.C.			
Rhinelander Realty Co.	188.10x 182.11 ir.	10	149-155	26	$525,000	$1,650,000

See last page for footnotes.

Park Place, South Side, West to Washington St.

Owner or Occupant	Size of Lot	Stories High	St. No.	Lot No.	Value of Real Estate Unimproved	Value of Real Estate with Improvements Thereon
Samill Rlty. Cp.	23.6x82.1 Ir.	2	134	40	$14,500	$18,000
Samill Rlty. Cp.	23 7x82 8 Ir.	5	132	41	15,500	20,000
W. & M. Turino	23.6x83.4 Ir.	4	130	42	14,500	20,000

Washington St., West Side, Park Place to Barclay St. S.W.C.

Owner or Occupant	Size of Lot	Stories High	St. No.	Lot No.	Value Unimproved	Value with Improvements
Samill Rlty. Cp.	25.9x67.2 Ir.	4	240	48	$29,000	$32,000
J. Cozzoli	18.6x65.8 Ir.	5	238	45	12,000	16,000
Wm. M. Cruikshank, et al	18.5x66.3 Ir.	5	234	46	12,000	16,000
106-114 Park Pl. Inc.	18.7x66.6 Ir.	5	232	47	12,000	16,000
Frank Cuneo	18.5x66.10 Ir.	5	230	48	12,000	16,000
M. Croce	22.1x66.10 Ir.	6	228	49	15,000	18,000
226 Washington St. Rlty.	25.1x68.8 Ir.	5	226	50	16,500	19,500
Greenman Rlty.	32 11x67.1 Ir.	5	224	51	25,000	29,000

N.W.C.

Section 1, Volume 6, Block 130—Park Place, North Side, Greenwich to Washington St. N.W.C.

Owner or Occupant	Size of Lot	Stories High	St. No.	Lot No.	Value Unimproved	Value with Improvements
Park Pl., Inc	42 2x69 3½ Ir.	6	79-81	1	$36,000	$56,000
Columbia University	40x92		..	3	70,000	70,000
Rhinelander R. E. Co.	41.1x60.3 Ir.	5	87-89	4	24,000	32,000
Rhinelander R. E. Co.	41.3½x81.5 Ir.	6	91-93	5	28,500	37,500

N.E.C.

Washington St., East Side, Park Place to Murray St.

Owner or Occupant	Size of Lot	Stories High	St. No.	Lot No.	Value Unimproved	Value with Improvements
Rhinelander R. E. Co.	21 2x76.6 Ir.	6	245	6	$19,500	$27,500
Rhinelander R. E. Co	21 6½x75.10½ Ir.	5	247	7	19,500	27,500
Rhinelander R. E. Co.	21 8x76.3 Ir.	5	249	8	19,500	27,500
J. Megna	26.4½x78.10 Ir.	4	251	9	22,000	37,000
Lucille Spafford	25.1x88 8 Ir.	4	253	10	23,000	28,000
J. W. B. Rlty. Cp.	26.9x86.1 Ir.	4	255	11	43,000	63,000

S.E.C.

Greenwich St., West Side, Murray St. to Park Place. S.W.C.

Owner or Occupant	Size of Lot	Stories High	St. No.	Lot No.	Value Unimproved	Value with Improvements
Trst. Columbia University	27 2½x78 Ir.	1	258-256	12	$39,000	$39,000
Columbia University	65.7x84.10½ Ir.	5	254-252	13	60,000	60,000

Park Place, North Side, Washington to West St.

Owner or Occupant	Size of Lot	Stories High	St. No.	Lot No.	Value Unimproved	Value with Improvements
Rhinelander R. E. Co	23.9½x35.10 Ir.	6	95	17	$11,000	$15,000
T. J. Rhinelander, et al.	24.0½x77.6 Ir.	5	97	18	15,000	21,000
A. C. Galbraith	23.8½x78.4 Ir.	5	99	19	14,000	23,000
101 Park Pl. Cp.	23.9x78.4 Ir.	5	101	20	14,000	18,000
E. V. Price	24.1x79.11 Ir.	5	103	22	11,000	20,000
Nole Rlty. Co.	23.5x78 4 Ir.	5	105	22	11,000	21,000

N.E.C.

West St., East Side, Park Place to Murray St.

Owner or Occupant	Size of Lot	Stories High	St. No.	Lot No.	Value Unimproved	Value with Improvements
Peter Exar	88.11x50 1 Ir.	1	160 161	23	$30,000	$35,000
C. Elsekoff, et al.	43 7x60 3 Ir.	5	162-163	24	30,000	46,000
S. Eslkoff	59.6x49.11 Ir.	1	166-167	27	70,000	80,000

S.E.C.

Murray St., South Side, West to Washington St.

Owner or Occupant	Size of Lot	Stories High	St. No.	Lot No.	Value Unimproved	Value with Improvements
E. Price	24x88.6 Ir.	5	110	28	$18,000	$32,000
S. Elsekoff	23 10x89.4 Ir.	V	108	29	16,000	16,000
S. Elsekoff	47x89.4 Ir.	V	106	30	35,000	35,000
W. R. Renwick	47 6x89.2 Ir.	5	102-100	32	31,500	44,000
Moe Hellman	26x82.9 Ir.	4	98	34	9,500	11,500

Washington St., West Side, Murray St. to Park Place. S.W.C.

Owner or Occupant	Size of Lot	Stories High	St. No.	Lot No.	Value Unimproved	Value with Improvements
Moe Hellman	83x44 Ir.	5	256	35	28,000	36,000
Rhinelander R.E. Co.	20.8x70 Ir.	4	254	36	18,000	23,000
F. King	20.8x70 Ir.	4	252	37	18,000	23,000
Frank Pezzole	20.8x93 9 Ir	4	250	38	21,000	26,000
G. Demetropa	20.8x93.2 Ir.	4	248	39	21,000	26,000
Rhinelander R.E. Co.	20 8x93.9 Ir.	4	246	40	21,000	28,000
Rhinelander R.E. Co.	20.10½x69.9 Ir.	5	244	41	18,000	23,000
F. L. Ehrman & ano.	12 9½x70 Ir.	5	242	42	18,000	22,000

N.W.C.

Section 1, Volume 6, Block 130—Piers and Bulkheads Hudson River; Between Park Place and Harrison St.

Owner or Occupant	Size of Lot	Stories High	St. No.	Lot No.	Value Unimproved	Value with Improvements
City of New York	70x327.7		Pt. Pier 17	101	Exempt	Exempt
N. Y. C. & H. R. R. R. Co.	64.8x603.6		Pt. Pier 17	3	$465,000	$560,000
N. Y. C. & H. R. R. R. Co	81.3x Ir.	..	B.H.	2	61,000	75,000
R. Stanley Dollar	74.3x702 2½	1	Pier 18	4	580,000	650,000
City of New York	76.0½x841.2½	2	Pier 19	6	Exempt	Exempt
City of New York	160+	..	B.H. Pier	7	Exempt	Exempt
City of New York	80x958 8½	1	20	8	Exempt	Exempt
City of New York	216 5x971 1	1	21	10	Exempt	Exempt
City of New York	76 6½x977 8½	2	Pier 22	12	Exempt	Exempt
N. Y. C. H. R. R. Co	136 2x926 1	2		11	600,000	625,000
N. Y. C. H. R. R. Co	74 8x Ir		.	115	74,000	78,000

Section 1, Volume 6, Block 131—Murray St., North Side, Washington to West St.

Murray St., North Side, Greenwich to Washington St.

Owner or Occupant	Size of Lot	Stories High	St. No.	Lot No.	Value Unimproved	Value with Improvements
Lita Harris	19 9x74 1 Ir.	4	93	2	$12,500	$15,000

Washington St., East Side, Murray to Warren St. N.E.C.

Owner or Occupant	Size of Lot	Stories High	St. No.	Lot No.	Value Unimproved	Value with Improvements
Goldstein Bros. Prod.	21 3x65 1 Ir.	4	257	3	$31,500	$39,000
A. Milelli	20.11x65 8 Ir.	4	259	4	20,000	27,000
Lita Harris	20.10x65.3 Ir.	4	261	5	20,000	24,000
Carlyle Rubber Co.	78 10x81 10 Ir.	5	267-271	6	120,000	185,000

S.E.C.

Greenwich St., West Side, Warren to Murray St. S.W.C.

Owner or Occupant	Size of Lot	Stories High	St. No.	Lot No.	Value Unimproved	Value with Improvements
McAlle Realty Corp.	26 5x80 8 Ir.	12	278	12	$34,000	$210,000
Sterling Mtge. Co.	159.5x80	5	280-274	20	210,000	210,000

Murray St., North Side, Washington to West St.

Owner or Occupant	Size of Lot	Stories High	St. No.	Lot No.	Value Unimproved	Value with Improvements
Wm. Wolfe & ano.	18 9x43 1 Ir	4	97	21	$11,000	$15,000
99 Murray St. Rlty. Cp.	29 6x92 6 Ir	4	99	22	19,000	22,000
N. M. Hunter	20x92 5 Ir.	1	101	23	19,000	21,000
H. Kornahrens, Inc	40x93 9 Ir.	1	103-5	24	27,000	40,000
H. Kornahrens, Inc.	25 3x93.6 Ir.	4	107	26	16,000	24,000

N.W.C.

West St., East Side, Murray to Warren St. N.E.C.

Owner or Occupant	Size of Lot	Stories High	St. No.	Lot No.	Value Unimproved	Value with Improvements
103 Murray St., Inc.	63x87 Ir.	4	170-71	26	$61,000	$90,000
A. Purcaro, Jr.	26 6x87 6 Ir.	3	172	28	22,000	33,000
V. Ultic	26 6x87.8 Ir.	4	173	29	22,000	32,000
A. Pucaro	26 6x67.10 Ir.	4	174	30	23,000	29,000
Wer-West, Inc.	63x69 2 Ir.	3	175	32	65,000	65,000

S.E.C.

Warren St., South Side, West to Washington St.

Owner or Occupant	Size of Lot	Stories High	St. No.	Lot No.	Value Unimproved	Value with Improvements
121 Rlty. Cp.	25x92.9 Ir.	4	121	33	$19,000	$22,000
119 Warren St. Rlty. Co	25x92 9 Ir.	4	119	34	19,000	22,000
117 Warren St. Cp	25x92 9 Ir.	4	117	35	19,000	22,000
117 Warren St. Cp.	25x92.9 Ir.	5	115	36	19,000	22,600
117 Warren St. Cp.	25x93.9 Ir	4	113	37	19,000	23,000

Washington St., West Side, Warren to Murray St. S.W.C.

Owner or Occupant	Size of Lot	Stories High	St. No.	Lot No.	Value Unimproved	Value with Improvements
A. Frinsiein & B. Falelli	53 10x69.2½ Ir.	5	263-270	39	$60,000	$73,000
D. Finale	26.9½x68 Ir.	4	266	40	22,000	28,000
A. D. Gibbons, et al.	25 9½x66.10 Ir.	4	264	41	22,000	28,000
A. D. Gibbons, et al.	19.5x65.8 Ir.	4	262	42	16,000	19,000
Samuel Eichorn	18.4x65.9 Ir.	4	260	43	15,000	19,000
258 Washington St. Cp.	18x36.7 Ir.	4	258½	44	13,500	16,500
Wm. Wolfe & ano.	23 9x35.8 Ir.	4	258	45	25,000	30,000

N.W.C.

Section 1, Volume 6, Block 132—Murray St., North Side, West Broadway to Greenwich St. N.W.C.

Owner or Occupant	Size of Lot	Stories High	St. No.	Lot No.	Value Unimproved	Value with Improvements
C. London, et al.	24 11½x125.8 Ir.	6	65	1	$75,000	$115,000
67 Murray St. Cp.	25x100	5	67	2	28,000	15,000
M. Biagaler Co.	21.11x100	8	69	3	28,000	70,000
71 Murray St. Cp.	19.11x100	12	71-73	4	60,000	330,000
Cable Realty	25x100	5	75	6	28,000	44,000
City of New York	49.9x100	5	77-79	7	Ass'd. R.E. Corp (B-913-1)	
81 Murray St. Cp.	25x100	6	81	9	29,000	40,000
277 Greenwich Ave. Cp	24 8x100	6	83	10	28,000	75,000
85 Murray St. Cp.	23 5x60.2 Ir	4	85	11	16,000	23,000

Greenwich St., East Side, Murray to Warren St. N.E.C.

Owner or Occupant	Size of Lot	Stories High	St. No.	Lot No.	Value Unimproved	Value with Improvements
Marie Frisch	19.4x28 1 Ir	3	269	12	$16,000	$24,000
L. C. Corvi	33 3x66.6	5	271-273	13	15,000	17,000
F. Perri	26.9x67 9 Ir.	4	275	14	20,500	28,000
H. Kast, Inc.	27x95 Ir.	4	277	15	21,500	33,000
279-281 Greenwich St.	63 9x68 6 Ir.	V	279-281	16	96,000	95,000
Alco Realty Cp.	26 6x60.10½ Ir.	5	283	18	22,000	35,000

S.E.C.

Warren St., South Side, Greenwich St. to West Broadway.

Owner or Occupant	Size of Lot	Stories High	St. No.	Lot No.	Value Unimproved	Value with Improvements
M. M. Parrella	17.2x25	6	89-91	19	$18,000	$24,000
G. D. Stephanidis	25x75	5	83	22	20,000	33,000
W. Feinstein	24 11x75	4	81	23	20,000	29,000
Edward J. Brady	35x75	3	79	24	20,000	28,000
D. & D. Bldg. Cp.	25x75	5	77	25	20,000	29,000
Anoch Rlty. Cp.	21 3x75	5	75	26	20,000	42,000
73 Warren St. Cp.	25 1x75	6	73	27	21,000	37,000
71 Warren St. Cp.	23x75	5	71	28	21,000	36,000
A. & H. A. Jaffe, ano.	50 10x60.8½ Ir.	1	67-69	30	65,000	60,000

S.W.C.

Section 1, Volume 6, Block 133—Murray St., North Side Church St. to West Broadway. N.W.C.

Owner or Occupant	Size of Lot	Stories High	St. No.	Lot No.	Value Unimproved	Value with Improvements
I. Y. Page	50x78 9 Ir.	5	37-33	3	$110,000	$180,000
J. Kunst	34 9x100 4 Ir.	5	41	5	28,000	12,000
J. Kunst	22.7x100 1 Ir.	6	43	6	23,000	34,000
45 Murray St. Cp.	27.7x100 Ir.	5	45	7	31,000	47,000
Sherwalt Equip. Mfg. Cp.	25x100 3 Ir.	6	17	8	28,000	13,000
Seaboard Twine & Cord Co.	25 6x100 2 Ir.	6	49	9	28,500	41,000
Mitchell Rand Mfg. Co	25.1x95.11 Ir.	5	51	10	27,000	11,000
Pearson Bros., Inc.	25x99 11 Ir.	5	53	11	28,000	10,000
H. & F. Reller, Inc.	25x87.3	5	57	13	26,000	70,000
C. F. Noyes	25x87 6	2	59	14	26,000	60,000
67 W. Bway. Inc.	23.3½x87.8	4	61-67	15	11,000	57,000

N.E.C.

West Broadway, East Side, Murray to Warren St.

Owner or Occupant	Size of Lot	Stories High	St. No.	Lot No.	Value Unimproved	Value with Improvements
Alco Rlty. Cp.	87.1x50 Ir.	6	71-73	16	$76,000	$12,000

Warren St., South Side, West Broadway to Church St. S.E.C.

Owner or Occupant	Size of Lot	Stories High	St. No.	Lot No.	Value Unimproved	Value with Improvements
61 Warren Cp.	25x50 9 Ir.	6	61	17	$31,000	$40,000
F. Silvers	21 11x70 8 Ir.	6	59	18	30,000	55,000
Brila Press, Inc.	25 2x88 9 Ir.	3	57	19	32,000	85,000
F. Pfeifer Cp	25 4x75.7 Ir.	5	53	23	29,000	60,000
55 Warren St. Rlty.	25x175 6 Ir.	5	55	13	63,000	85,000
51 Warren St. Rlty. Cp	25x80 Ir.	5	51	22	29,000	61,000
Jos. B. Kopf	25 3x75 6 Ir.	5	49	23	29,000	14,000
Blando Cp.	49.11x75.6 Ir.	5	47-45	24	58,000	61,000
Ekko Rlty. Cp.	49 10x75 6 Ir	6	43-41	26	63,000	100,000
Wally Frank, Ltd.	60.2x100	7	39-37	29	150,000	675,000

S.W.C.

Section 1, Volume 6, Block 134—Murray St., North Side, Broadway to Church St.

Owner or Occupant	Size of Lot	Stories High	St. No.	Lot No.	Value Unimproved	Value with Improvements
Edison Cp.	101 2x100	12	9-15	1	$310,000	$600,000
W. Buchanan	25 8x100	5	17	5	41,000	72,000
Erro International Cp	24 5x100	5	19	6	30,000	55,000
21 Murray St. Cp.	25x100	6	21	7	40,000	65,000
35 Murray Cp.	21 4x69 3 Ir.	6	23	8	35,000	65,000

Warren St., South Side, Church St. to Broadway. S.E.C.

Owner or Occupant	Size of Lot	Stories High	St. No.	Lot No.	Value Unimproved	Value with Improvements
E. Silverstein	25 7½x176.3½ Ir.	5	33	11	$120,000	$205,000
L. Berkowitz	25 5½x176 3½ Ir.	5	31	10	80,000	122,000
29 Warren St. Cp.	21 3½x87.11½ Ir.	5	29	14	25,000	57,000

Owner or Occupant	Size of Lot	Stories High	St. No.	Lot No.	Value Unimproved	Value with Improvements
C. C. Lens	21x11	5	77	8	75,000	100,000
Warren Central Inc.	50 1x75.6 Ir.	6	25-23	14	75,000	140,000
St. Stephen's P. E. Church	50x73 6 Ir.	6	21-19	18	75,000	170,000
A. Mogull	25.2x75 6 Ir	5	17	20	35,000	60,000
Chas. C. Lens	25x75 6 Ir	5	15	21	35,000	55,000
Roger Peel Co.	75 1x36 2 Ir	9	3-11	22	190,000	325,000

Broadway, West Side, Warren to Murray St. S.W.C.

Owner or Occupant	Size of Lot	Stories High	St. No.	Lot No.	Value Unimproved	Value with Improvements
E. A. Hoffman Est.	50 1x110 9 Ir.	5	259-255	23	$575,000	$700,000
Home Life Ins. Co.	120 7x165.5 Ir	13	253-258	29	1,600,000	2,800,000

N.W.C.

Section 1, Volume 6, Block 135—Warren St., North Side, Broadway to Church St.

Owner or Occupant	Size of Lot	Stories High	St. No.	Lot No.	Value Unimproved	Value with Improvements
E. Rosenthal	25x100	5	10	4	$40,000	$60,000
14 Warren Cp	49.11x100	5	12-14	5	90,000	140,000
Lawrence, Inc.	25.4x100	5	16	7	40,000	61,500
Ostrander Elect. Co.	25x100	5	18	8	40,000	61,000
R. J. & T. K. Berger	24 8x100	5	20	9	40,000	53,000
R. Clifton	25x100	5	22	10	40,000	64,000
Eagle Lock Co.	25x100.11	5	24-26	11	40,000	48,000
Neal & Brinker Cp.	25x100 11	5	28	12	40,000	52,000

Chambers St., South Side, Church St. to Broadway. S.E.C.

Owner or Occupant	Size of Lot	Stories High	St. No.	Lot No.	Value Unimproved	Value with Improvements
R. F. W. Rlty. Cp.	18 10x176 1 Ir.	5	102	11	$230,000	$335,000
98 Chambers St. Rlty.	50 2x75 1 Ir.	5	100-98	16	90,000	120,000
B. Miller	25 2x75 1 Ir.	5	96	18	43,000	65,000
D. Pelegrino	24 9½x75 1 Ir.	5	94	19	43,000	66,000
W. E. Barker	24 9½x75.1 Ir.	6	92	20	43,000	65,000
New York State	23x75 1 Ir.	5	90	21	Exempt	Exempt
St. Peter P. E. Ch.	25x75 1 Ir.	5	88	22	43,000	64,000

Broadway, West Side, Chambers to Warren St. S.W.C.

Owner or Occupant	Size of Lot	Stories High	St. No.	Lot No.	Value Unimproved	Value with Improvements
New York State	50.2x242 10½	28	270	29	Exempt	Exempt
Chemical-Corn Ex. Bank	49.11x116 1 Ir.	5	267-65	31	$350,000	$610,000
Hallpark Rlty., Inc.	76x139 7 Ir	12	263-61	33	836,000	1,075,000

N.W.C.

Section 1, Volume 6, Block 136—Warren St., North Side, Church St. to West Broadway. S.W.C. N.W.C.

Owner or Occupant	Size of Lot	Stories High	St. No.	Lot No.	Value Unimproved	Value with Improvements
Emeraldo Co., Inc.	25x100.1 Ir.	6	38	3	$60,000	$72,000
Emeraldo Co., Inc.	25 6x100 11 Ir.	5	40	4	31,000	50,000
P. J. Hirth	26 1x101 Ir.	6	42	5	31,000	62,000
Cons. Stamp Mfg.	21 10x100 Ir.	5	44	6	34,000	65,000
46 Warren St. Cp.	25x100 8 Ir.	5	46	7	37,000	50,000
48th St. Cp	25 1x100.8 Ir.	6	48	8	34,000	50,000
H. Zone, ano.	25 3x100 8 Ir.	5	54	11	31,000	50,000
Joseph B. Kopp	48.11½x100 Ir.	5	56	13	63,000	95,000
Homes in Lido Inc	53 11x35 3 Ir.	6	60-62	16	90,000	125,000

N.E.C.

Chambers St., South Side, West Broadway to Church St. S.E.C.

Owner or Occupant	Size of Lot	Stories High	St. No.	Lot No.	Value Unimproved	Value with Improvements
Bayard Warehouse Bldgs.	75x100 Ir.	2	132-128	15	$215,000	$400,000
E. Rutkey & ano	25x75.11	5	126	18	40,000	19,000
Tavern Rlty. Cp.	25 1x75.6 Ir	6	124	20	10,000	50,000
Marll Elect. Sales Co	25.1x176 Ir.	5	122	10	75,000	105,000
Korlom Cp.	25.1x176 Ir.	5	120	8	75,000	106,000
118 Chambers St. Cp.	25x75 6 Ir.	5	118	23	40,000	58,000
St. George P. E. Ch.	25x76 Ir.	5	116	24	40,000	58,000
112-114 Corp	25x75 Ir.	4	114	25	40,000	55,000
112-114 Corp.	25x75 Ir	4	112	26	40,000	53,000
Hecul Rlty. Cp	25 10x75 Ir.	5	110	27	14,000	57,000
S. Bell	26x74 9½	1	108	28	75,000	92,000

S.W.C.

Section 1, Volume 6, Block 137—Warren St., North Side, West Broadway to Greenwich St. N.W.C.

Owner or Occupant	Size of Lot	Stories High	St. No.	Lot No.	Value Unimproved	Value with Improvements
G. W. Walsh	26.4½x100 4½ Ir.	5	68	1	$55,000	$70,000
Protestant Epis. Soc.	25x76 Ir.	5	70	2	20,000	31,000
Mandray Rlty. Cp.	50 3x100	5	72-74	3	35,000	150,000
Lisab Rlty. Cp.	22.11x101	6	76-84	5	140,000	355,000
Hanson Yorke Co., Inc.	73 4x100	5	86-90	10	80,000	125,000
Urner Barry Co.	24.8x100	5	92	13	21,000	30,000
Urner Barry Co.	25x62	5	94	14	18,000	30,000
Willral Rlty. Cp.	19 11½x65 9 Ir	4	96	15	63,000	78,000

N.E.C.

Greenwich St., East Side, Warren to Chambers St.

Owner or Occupant	Size of Lot	Stories High	St. No.	Lot No.	Value Unimproved	Value with Improvements
E. Chisena	13 3½x79.8 Ir.	4	293	19	$8,000	$12,000
Wm. Elliott Rlty. Cp	20 5½x70 8 Ir.	3	295	20	16,000	22,000
J. S. Brown	13 2½x67 Ir.	3	297	21	7,600	10,000
W. Elliott Rlty. Cp	41.1½x87 4 Ir	5	299-301	23	64,000	71,000

S.E.C.

Chambers St., South Side, Greenwich St. to West Broadway.

Owner or Occupant	Size of Lot	Stories High	St. No.	Lot No.	Value Unimproved	Value with Improvements
Waltham Cp.	41x113	5	166-164	23	$63,000	$81,000
Downtown Rlty. Cp	32x75 1 Ir	5	162	25	27,000	48,000
N. Y. C. Engine Co. 9	23.10x75 Ir.	5	160	26	Exempt	Exempt
158 Chambers St. Cp.	23.10x75 Ir.	6	158	27	22,000	30,000
156 Chambers St. Cp.	23 4x75 Ir.	4	156	28	22,000	45,000
C. A. Bachmair	33 11x75 Ir.	5	154	29	22,000	30,000
Brosco, Inc.	48.8x75 Ir.	6	150-152	30	17,000	72,000
H.D.N.W. Rlty. Cp.	25x75	7	148	32	22,000	61,000
146 Chambers St. Cp.	22.1½x75 1½ Ir.	5	146	33	22,000	27,000
Sileco Cp	24.11x75	5	144	34	25,000	39,000

West Broadway, West Side, Chambers to Warren St. S.W.C.

Owner or Occupant	Size of Lot	Stories High	St. No.	Lot No.	Value Unimproved	Value with Improvements
Renley Rlty. Cp.	50 4x36.8 Ir.	14	90-92	35	$110,000	$295,000

Section 1, Volume 6, Block 138—Warren St., North Side, Greenwich to Washington St. N.E.C.

Owner or Occupant	Size of Lot	Stories High	St. No.	Lot No.	Value Unimproved	Value with Improvements
102-106 Warren St. Cp	75 11x66 2 Ir	6	102-6	1	$132,000	$200,000

Washington St., East Side, Warren to Chambers St.

Owner or Occupant	Size of Lot	Stories High	St. No.	Lot No.	Value Unimproved	Value with Improvements
279-81 Wash. St. Co.	26.5x36 4 Ir	4	279	4	$36,000	$48,000
279-81 Wash. St. Co	26 5x75.6 Ir.	5	281	4	30,000	43,000
E. T. Roberts	23.1x76.6 Ir.	6	283	6	22,000	41,000
Pranaco, Inc.	46x25 9 Ir	5	285	7	73,000	90,000

S.E.C.

Chambers St., South Side, Washington to Greenwich St.

Owner or Occupant	Size of Lot	Stories High	St. No.	Lot No.	Value Unimproved	Value with Improvements
E. T. Roberts	23x44 1 Ir.	6	176	8	$12,000	$19,000

Alley in common

See last page for footnotes.

Owner or Occupant	Description of Property: Size of Lot	Stories High	St. No.	Lot No.	Value of Real Estate Unimproved	Value of Real Estate with Improvements Thereon
Greenwich St., West Side, Chambers to Warren St.						
			S.W.C.			
170 Chambers St., Inc.	75.1x41.5	5	222-290	11	$53,000	$75,000
Ardsbee Rlty. Cp.	20.5x75.7 Ir.	5	288	12	18,000	26,000
H. & F. Brown	26.4x75.5 Ir.	5	286	18	20,000	28,000
100 Warren Rlty Cp.	92.8x75.9 Ir.	6	278-284	15	100,000	165,000
			N.W.C.			
Warren St., North Side, Washington to West St.						
			N.W.C.			
Westway Pack. Co.	23.6x61 Ir.	..	108	17	$20,000	$29,000
Manhattan Prod. Cp.	23x59.4 Ir.	4	110	18	18,500	18,500
H. Aula	23x59.4 Ir.	4	112	19	17,000	17,000
Jolene Assoc.	23x76.8 Ir.	4	114	20	16,500	22,500
379-81 Washington St. Cp.	23x91.2 Ir.	4	116	21	17,500	24,500
Sam Berger	23x90.11 Ir.	4	118	22	17,500	25,500
A. K. & N. Murray, ano.	23x90.9 Ir.	4	120	23	17,500	24,500
A. Krayer, Inc.	23.6x90.7 Ir.	4	122	24	17,500	27,500
A. Krayer, Inc.	23.6x90.4 Ir.	4	124	25	17,500	27,500
West St., East Side, Warren to Chambers St.						
Giles Highway Cp.	25.0x75.4 Ir.	4	177-78	26	$31,000	$54,000
179 West St. Cp.	23.8x83.5 Ir.	4	179	27	18,500	27,000
180 West St. Rlty. Cp.	23.7x91.7 Ir.	4	180	28	19,500	25,000
G. Avino & Sons	24.2x100 Ir.	4	181	29	21,000	26,000
Jolene Assoc.	96.2x96.6 Ir.	8	182-85	30	120,000	165,000
			S.E.C.			
Chambers St., South Side, West to Washington St.						
L. Harris	48.10x94.6 Ir.	5	196-98	34	$30,000	$47,000
Farmers Loan & Tr. Co.	44.4x88.2 Ir.	5	192-94	36	41,000	59,000
Fred Cunro	44x88.1½ Ir.	5	188-90	37	41,000	61,000
Washington St., West Side, Chambers to Warren St.						
			S.W.C.			
Almid Wood	25.8x48.5 Ir.	5	286	39	$45,000	$55,000
284 Washington St. Cp.	26.5x65.7 Ir.	5	284	40	33,000	41,000
282 Washington St. Cp.	26.4x74.4 Ir.	5	282	41	34,000	44,000
280 Washington St. Cp.	26.11x74.4 Ir.	5	280	42	34,000	44,000
H. Belevan	20x50.2 Ir.	..	278	43	21,000	21,000
Section 1, Volume 4, Block 139—Chambers St., North Side, Greenwich to Washington St.						
Allied Amer. Cp.	31.1x51.9 Ir.	5	177-179	1	$20,000	$32,000
287 Washington St. Cp.	30x51.10 Ir.	6	181	2	21,000	34,000
Washington St., East Side, Chambers to Reade St.						
			N.E.C.			
287 Washington St. Cp.	25.4x44.4 Ir	4	287	8	$57,000	$65,000
289 Washington St. Cp.	20.3x50 Ir.	4	289	4	29,000	37,000
291 Washington St. Cp.	20x82 Ir.	4	291	5	36,000	49,000
293 Washington St. Cp.	20.4x82 Ir.	3	293	6	37,000	40,000
J. W. Klein	20x84 Ir.	3	295	7	36,000	39,000
John H. Everell	26.10½x56.4 Ir.	5	297	8	38,000	45,000
G. Solomon, ano.	27.7½x65.1 Ir.	4	299	9	70,000	83,000
			S.E.C.			
Reade St., South Side, Washington to Greenwich St.						
Harry Ziskin et ano	20x49 Ir.	5	169	10	$13,000	$15,000
Serena Rhinelander	40.9x48.9 Ir.	5	167-165	11	22,000	30,000
Greenwich St., West Side, Reade to Chambers St.						
			S.W.C.			
Serena Rhinelander	22x40.9 Ir.	5	806	12	$27,000	$32,000
Serena Rhinelander	21.1½x75.2 Ir.	4	804	13	17,500	24,500
Rhinelander Re. Co.	22.1x74.9 Ir.	5	302	14	17,500	22,000
Rhinelander Re. Co.	22.2x75.1 Ir.	5	300	15	17,500	22,000
M. Feingold	71.3x57.3	5	300-294	17	58,500	80,000
			N.W.C.			
Chambers St., North Side, Washington to West St.						
A. Cusazza	20.6x66 Ir.	4	189	19	$15,500	$18,500
Landau & Greenfield	21x55 Ir.	3	191	20	13,000	17,000
R. D. Allison	20.6x101.7	6	193	21	27,000	32,000
Bellaire Automotive	20.3x42 Ir.	..	195	23	6,000	8,000
A. Landi et al.	34.6x54.2 Ir.	5	197	23	14,500	19,500
A. Lodolce	24.4x73.6 Ir.	5	199	24	19,000	22,000
Harmosa Oil Corp.	59.1x81.5 Ir.	1	205-01	27	65,000	90,000
			N.&E.E.C.			
Reade St., South Side, West to Washington St.						
A. Landi et al.	23.8x62 Ir.	4	189	60	$15,500	$18,500
J. F. Simonelli	23.8x52.6 Ir.	5	187	61	15,500	17,500
Helen Steele	22.6x51.5	3	183	33	15,000	17,000
G. A. Cosin	21.2x51.7	5	181	34	14,000	20,000
E. J. Crawford & Son	23.3x51.6	5	179	35	17,000	21,000
Harold M. Butler	23x51.6 Ir.	5	177	36	59,000	64,000
			S.W.C.			
Washington St., West Side, Reade to Chambers St.						
S. Simensky, et al.	19.10½x48.9 Ir.	5	294	37	$28,000	$32,000
292 Washington St. Cp.	20x43.11 Ir.	5	292	38	28,000	32,000
A. M. Essenfeld ano.	45x51.10 Ir.	5	290-288	38	70,000	85,000
			N.W.C.			
Reade St., North Side, Greenwich to Washington St.						
Schlesinger & Corso, Inc.	17.6x67.10 Ir.	4	166	40	$12,500	$15,000
Monticlair Tr. Co.	41.11 Ir.	4	168	41	7,500	10,000
H. Samuels	20.10x55.8 Ir.	4	170	42	11,000	14,000
Washington St., East Side, Reade to Duane St.						
			N.E.C.			
S. Sears	12.3x42.8 Ir.	4	301	43	$46,000	$52,000
M. H. Littell	22x69.4 Ir.	4	303	44	57,000	65,000
Murray J. Heller, et al.	25.5x50 Ir.	6	305	45	58,000	70,000
			S.E.C.			
Duane St., South Side, Washington to Greenwich St.						
Heller Bros. Foundation, Inc.	20x89.7 Ir.	5	191	46	$16,500	$21,000
J. Fiermse	20.3x50 Ir.	6	192	47	13,500	17,500
Greenwich St., West Side, Duane to Reade St.						
			S.W.C.			
M. Jackson	25.3½x60 Ir.	2	320	48	$25,000	$42,000
E. Levinson, ano.	25.3½x60 Ir.	..	318	49	18,500	18,500
S. Roth	51.3x67.5 Ir.	..	310-16	52	54,000	54,000

Owner or Occupant	Description of Property: Size of Lot	Stories High	St. No.	Lot No.	Value of Real Estate Unimproved	Value of Real Estate with Improvements Thereon
Washington St., West Side, Reade to Duane St.						
			N.W.C.			
P. McLees	28.7½x49.5½ Ir.	4	300	58	$60,000	$70,000
Leann Rlty. Cp.	43.6½x53.1 Ir	4	302-06	55	85,000	103,000
			S.W.C.			
Reade St., North Side, Washington to West St.						
Peter McClees	24.7x70.5½ Ir.	4	180	56	$22,000	$28,000
Reade Rlty. Cp.	24.5½x70.6 Ir.	4	182	57	22,000	26,000
B. Jankoff	24.6x70.6½ Ir.	4	184	58	22,000	27,500
B. Jankoff	24.6½x70.6½ Ir.	4	186	59	22,000	27,500
Soc. Relief of Women & Children	24x66½x70.7 Ir.	4	188	60	22,000	28,000
Bowery Sav. Bk.	24.6x70.7½ Ir.	4	190	61	22,000	28,000
Shenlax Cp.	70.21x70.8 Ir.	3	192-96	62	105,000	120,000
			N.E.,S.E.&N.W.C.			
Section 1, Volume 2, Block 140—Chambers St., North Side, Hudson to Greenwich St.						
			N.W.C.			
R. Rudolph, ano.	50.10x85.3 Ir.	10	139-141	1	$30,000	$170,000
D. S. Wechman	25x76.8 Ir.	5	143	2	24,000	30,000
145 Chambers Cp.	25x76.2 Ir.	5	145	4	24,000	34,000
Grace Prot. Ch.	75x151.8	1	147-151	5	230,000	245,000
153 Chambers St., Inc.	24.11x77.2 Ir.	5	153	6	24,000	47,000
155 Chambers Co.	25x76.2 Ir.	5	155	9	24,000	34,000
Hudson Chambers Cp.	100x76.6 Ir.	15	157-63	10	110,000	625,000
Greco Tree Rlty. Cp.	25.1x77.9½ Ir	5	165	14	24,000	46,000
Greenwich St., East Side, Chambers to Reade St.						
			N.E.C.			
Changreen Cp.	78.10½x107 Ir.	5	303-07	15	$120,000	$143,000
Eugene A. Hoffman et al.	83.6½x100 Ir	1	309-13	68	130,000	132,000
			S.E.C.			
Reade St., South Side, Greenwich to Hudson St.						
Chas. Mayers, et al.	22.8x75.2½ Ir.	5	149	23	$19,000	$26,000
Chas. Mayers, et al.	22.8x75.2½ Ir.	5	147	23	19,000	26,000
145 Reade St. Cp.	23.6x76.6½	5	145	24	20,000	30,000
Aka Rlty. Cp.	25x76.2 Ir	5	143	25	21,000	33,000
L. Rudolph Co., Inc.	25x76.2 Ir.	6	141	26	21,000	35,000
139 Reade St. Cp.	25x76.2 Ir.	5	139	27	21,000	33,000
J. H. Borger	24.11x75.10 Ir.	5	137	28	21,000	33,000
J. H. Borger	25.1x74.6 Ir.	3	135	29	21,000	25,000
Section 1, Volume 3, Block 141—Reade St., North Side, Hudson to Greenwich St.						
			N.W.C.			
A. M. Gibbs Est.	66.7½x80.4½ Ir.	6	126	1	$70,000	$100,000
S. & W. Waldbaum	24.9x53.10 Ir.	3	134	2	16,000	19,000
S. & W. Waldbaum	25x54 Ir.	3	136	3	16,000	19,000
138-42 Reade St. Cp.	76.1x53.6	2	138	4	52,000	70,000
M. & M. Herschberg	25x53.6 Ir.	2	144	7	16,000	21,000
A. Gildener	24.8x66.2 Ir.	1	146	8	18,000	24,000
Zenith Godley	25x53.6 Ir.	1	148	9	16,000	26,000
Zenith Godley	50x53.6 Ir.	5	150	10	35,000	73,000
154 Reade St. Cp.	25.2x53.6 Ir.	4	154	12	16,000	21,000
Roy Kahne, Inc.	25.3x53.6 Ir.	4	156	13	16,000	19,000
A. Demetry	51.3½x13.6½ Ir.	3	158	14	6,500	7,500
Greenwich St., East Side, Reade to Duane St.						
			N.E.C.			
315 Greenwich St. Cp.	17.1x70 Ir.	5	315	15	$18,000	$28,000
E. & J. Sperber & ano.	38.6x100 Ir.	5	317, 319	16	36,000	66,000
M. I. M. Herschberg	28.3x100 Ir.	5	321	17	28,000	40,000
Siebert Rlty. Cp.	21x100 Ir.	4	321A	18	21,000	27,000
Makris Bros., Inc.	25.7x80 Ir.	5	323	19	23,000	43,000
190a Duane St. Cp.	25.4x59.4 Ir.	5	323A	20	29,000	60,000
			S.E.C.			
Duane St., South Side, Greenwich to Hudson St.						
Sheiner Co., Inc.	40.8x50 Ir.	4	188-190	21	$26,000	$31,000
Frenox, Inc.	45.7x131.10 Ir.	5	184-186	22	35,000	65,000
M. L. Barbey	24.11½x127.10½ Ir.	6	182	23	31,000	45,000
J. L. Poole & Co.	24.10½x127.10½ Ir.	5	180	24	31,000	45,000
178 Duane St. Cp.	24.10½x127.10½ Ir.	5	178	25	31,000	45,000
176 Duane St. Rlty.	24.10x127.6 Ir.	5	176	26	31,000	50,000
Enaud Rlty. Cp.	25.1x114.9 Ir.	4	174	27	30,000	41,000
Enaud Rlty. Cp.	25x127.3 Ir.	2	172	28	31,000	36,000
Francis D. Childs	25x127.3 Ir.	4	170	29	31,000	40,000
C. Aklers, Inc.	30.6x126.6 Ir.	6	168	30	39,000	50,000
Hudson St., West Side, Duane to Reade St.						
(Park) The City of N. Y.	Irregular	.	.	33	Exempt	Exempt
Trenton Dev. Cp.	121.6x44.7½ Ir.	12	21-29	32	$165,000	$460,000
			S.W.C.			
Section 1, Volume 3, Block 142—Duane St., North Side, Greenwich to Washington St.						
			N.W.C.			
R. Shear	20x50 Ir.	5	187½	1	$24,000	$30,000
Krug, Bldg. Cp.	20.4x50 Ir.	5	189	2	15,000	22,000
Sam Berger, ano.	20x50 Ir.	4	191	3	13,000	17,000
L. Rosenblum et al.	19.9x50 Ir.	4	193	4	13,000	17,000
I.M.P. Realty Co.	18.3x75 Ir.	4	195	5	15,000	19,000
Stengo Rlty. Cp.	17.9x75 Ir.	3	197	6	16,000	19,000
Stengo Rlty. Cp.	22.9x49.6 Ir.	4	199	7	20,000	26,000
Peter Papalis	23.11x49.6 Ir.	4	201	8	57,000	54,000
			N.E.C.			
Washington St., East Side, Duane to Jay St.						
Star Mfg. Estates	25.6x45.8	4	311	9	$35,000	$40,000
313 Washington St. Cp.	25x50.8 Ir	5	313	10	48,000	57,000
A. M. S. Essenfeld & ano.	25.1x80 Ir.	6	315	11	48,000	54,000
Frank Jill	25.2x80.8 Ir.	6	317	12	48,000	54,000
B. C. Haynes	25.2x80 Ir.	4	319	13	83,000	100,000
			S.E.C.			
Jay St., South Side, Washington to Greenwich St.						
Senier Bros., Inc.	49.8 Ir.	5	32	14	$15,000	$17,000
Greenwich St., West Side, Jay to Duane St.						
			S.W.C.			
G. Rose	25x58.1 Ir.	5	332	15	$30,000	$45,000
F. F. Lowenfels & Son	25x58.4	5	330	16	18,000	27,000
Fortgang Bros.	25x60	6	328	17	22,000	33,000
Divoritzky & Shlepsiel	25x60	4	326	18	22,000	39,000
Soldan Rlty. Cp.	25x60	4	324	19	22,000	28,000

Owner or Occupant	Description of Property: Size of Lot	Stories High	St. No.	Lot No.	Value of Real Estate Unimproved	Value of Real Estate with Improvements Thereon
Duane St., North Side, Washington to Carolina St.						
			N.W.C.			
Ellenco Cp.	26.7x58.4	5	201½	20	$75,000	$85,000
Max Mandell	26.9x58.4 Ir.	6	203	21	23,000	31,000
205 Duane St. Cp.	26.7x58.4	5	205	22	19,500	26,000
M. Dyckman	26.9x58.4 Ir.	5	207	23	17,500	22,000
L. Costa	25x29 Ir.	5	209	24	11,000	15,000
Lombino Rlty. Co.	23x59.6 Ir.	6	211	25	24,000	30,000
			N.E.C.			
Carolina St., East Side, Duane to Jay St.						
Terminal & Tracor Cp.	28.5x80.5 Ir.	1	8	26	$11,000	$22,000
Bern Trucking Cp.	28.6x80.5 Ir.	6	10	27	11,000	20,000
Jay St., South Side, Carolina to Washington St.						
Monarch Novelty Cp.	52.11½x59.9	6	48-50	29	$47,000	$65,000
Muorald Rlty. Cp.	26.8½x59.4 Ir.	5	46	30	19,000	30,000
B. Bitensky	26.9x59.1 Ir.	5	44	31	19,000	29,000
Washington St., West Side, Jay to Duane St.						
330 Washington St. Co.	38.10x54 Ir.	6	322-26	33	$35,000	$110,000
320 Washington St. Co.	19.7½x53.6	6	316	35	31,000	37,000
E. Lustig	18.8x80.6 Ir.	4	316	36	36,000	42,000
A. Bickmann, et al.	20.4x80.8 Ir.	2	314	37	38,000	41,000
A. Lustig	20.1x80.5 Ir.	5	312	38	38,000	46,000
Duane St., North Side, Carolina to West St.						
Leon E. Gold	20.4x44.8 Ir.	5	213	39	$11,000	$18,000
M. O'Donohue et al.	20.6x44.9 Ir.	5	215	40	11,500	14,500
West St., East Side, Duane to Jay St.						
M. O'Donohue et al.	24.2x42 Ir.	5	190	41	$26,500	$33,000
M. O'Donohue et al.	17.9½x41.11 Ir.	5	191	42	12,500	15,500
Markt & Hammacher Co.	17.11½x81.6 Ir.	5	192	43	17,000	20,000
Markt & Hammacher Co.	55.10x81.6 Ir.	7	193-5	44	60,000	65,000
Markt & Hammacher Co.	29.9x80.3 Ir.	5	199	48	32,000	44,000
West Carolina Re. Cp.	29.2x79.7 Ir	5	197	47	46,000	57,000
			S.E.&S.W.C.			
Section 1, Volume 2, Block 143—Hudson St., West Side, Duane to Jay St.						
			N.E.&N.W.C.			
165 Duane St. Cp.	50x100.6 Ir.	10	47-53	1	$135,000	$225,000
American Express Co.	102.2x92 Ir.	10	55-61	4	160,000	440,000
			S.E.&S.W.C.			
Duane St., North Side, Staple to Greenwich St.						
			N.W.C.			
Helfer King Inc.	25x90	5	174	8	$30,000	$41,000
C. J. F. L. Ahlers	51x90 Ir.	6	173-175	9	56,000	75,000
177-79 Duane St. Cp.	25.9x89.11 Ir.	6	177	11	28,000	43,000
177-79 Duane St. Cp.	25.5x88.11 Ir.	6	179	12	28,000	43,000
R. Fuendrich	20.4x50.9 Ir.	5	181	13	15,000	16,000
F. A. Morrison, et al.	20.1x50.7 Ir.	5	183	14	15,000	16,000
E. E. Hldg. Cp.	20.1x50.5 Ir.	6	185	15	11,000	19,000
Greenwich St., East Side, Duane to Jay St.						
			N.E.C.			
M. P. Peterson	50x40.5 Ir.	5	325	16	$35,000	$40,000
T. B. Wallace	25x100.7 Ir.	5	329	18	25,000	25,000
331 Greenwich St. Rlty	25.7x100.7 Ir.	4	331	19	25,000	25,500
F. Lowenfeld	25.7x100.7 Ir.	5	333	20	25,000	37,000
Cen. Han. Bk.	50.2x100 Ir.	18	335	21	70,000	525,000
			S.E.C.			
Jay St., South Side, Greenwich to Staple St.						
F. F. Lowenfels & Sons	50.9x88 Ir.	6	16-18	23	$54,000	$115,000
Surrey Assoc. Inc.	25x89 Ir.	8	14	25	26,000	64,000
8 Jay St. Cp.	50.10x89 Ir.	6	12-08	26	60,000	95,000
			S.W.C.			
Section 1, Volume 3, Block 144—Hudson St., East Side, Reade to Duane St.						
			N.W.,S.E.C.			
G. E. Chisholm	91.1x44.2 Ir.	6	16 22	1	$176,000	$215,000
G. E. Chisholm	108.9½x59.1 Ir.	6	24	4	60,000	70,000
			S.E.C.			
West Broadway, West Side, Duane to Reade St.						
			S.W.C.			
G. E. Chisholm	74.2x49.81	1	124-126	8	$75,000	$100,000
Duane St., North Side, West Broadway to Hudson St.						
155 Duane St., Inc.	26.2x25.6 Ir.	6	155	12	$10,000	$15,000
Sherman E. Citron	25.4x75.4 Ir.	5	157	13	21,000	23,000
Tyer Rubber Co.	25x74.7 Ir.	6	159	14	21,000	23,000
J. Shell	24.9x50.6 Ir.	4	161	15	16,000	19,000
Hudson St., East Side, Duane to Thomas St.						
			N.E.C.			
483 Washington St. Corp	50.7x40.10 Ir.	7	36	16	$80,000	$102,000
H. Chapel, ano	25.3x76.6 Ir.	6	40	18	25,000	[illegible]
Ambriola Co., Inc.	24.9x76.6 Ir.	6	42	19	26,000	29,000
Western Union	25.6x98 Ir.	5	44	20	29,000	40,000
J. F. Sarle	59.4x113.5 Ir.	8	46	22	65,000	100,000
			S.E.C.			
Thomas St., South Side, Hudson St. to West Broadway						
483 Washington St. Corp	24.6x100 Ir.	7	86	23	$20,000	$50,000
483 Washington Cp.	33.3x100	5	84	24	26,000	[illegible]
West Broadway, West Side, Thomas to Duane St.						
			S.W.C.			
140-142 W. Bway. Co.	50.1x66.6½ Ir	5	142	26	$65,000	[illegible]
Indich Rlty. Co.	23.8x50 Ir.	4	138	29	17,500	25,000
Telegraph Sandwich Shops	25.2x50.8 Ir.	4	136	29	18,500	27,000
134 W. B'way Cp.	25.4½x50.3	4	134	30	18,500	[illegible]
Howard Cloak Sales and Service Cp.	25.2x50 Ir	2	132	31	18,500	[illegible]
Wearever Shoes Cp.	25.4x25 Ir.	2	130	32	18,000	[illegible]
			N.W.C.			
Hudson St., East Side, Thomas to Worth St.						
			N.E.C.			
60 Hudson St. Rlty. Cp.	194.8x329.9 Ir.	24	56	40	Ass'd. R.E. Corp. (C-4-1)	
			S.E.C.			

See last page for footnotes.

Section 1, Volume 3, Block 145, Chambers St., North Side, Church St. to West Broadway.

Owner or Occupant	Size of Lot	Stories High	St. No.	Lot No.	Value of Real Estate Unimproved	Value of Real Estate with Improvements Thereon
106 Chambers St. Cp.	50x151 3 lr.	6	105-07	3	$200,000	$270,000
Grace Prot. Ep. Ch.	24.10½x76 2 lr.	6	111	5	40,000	50,000
L. Koglan	25x151 lr.	5	113	6	65,000	77,000
Siro Plan	60x75.10	1	115-117	7	75,000	120,000
M. P. Van Buren	24.9x75.9 lr.	6	119	9	38,000	40,000
Adolfrieda Rlty. Cp	25x150 10 lr.	6	121	10	65,000	55,000
Edw. Samara	24.9x75.8 lr.	6	123	11	38,000	45,000
J. P. Ross, et al.	100 1x76.1 lr.	6	125-31	12	220,000	275,000

N.E.C.

Reade St., South Side, West Broadway to Church St. S.E.C.

Owner or Occupant	Size of Lot	Stories High	St. No.	Lot No.	Value Unimproved	Value with Improvements
Schulte Rlty. Co.	26 9½x76.8 lr.	4	113	15	$35,000	$65,000
Rinzler Luggage Cp.	25x76.8 lr.	6	111	16	27,000	40,000
Trias Rlty. Cp.	25x76.2 lr.	6	109	17	25,000	40,000
R. Wilcox Mfg. Co.	60.3x76 2 lr.	6	107-05	18	51,000	80,000
Kempner R. E. et al	74.6x75.2 lr.	5	97-101	22	83,000	130,000
Alice Ireland et al.	24.10x76 lr.	6	93	25	27,000	40,000

Section 1, Volume 3, Block 146—Reade St., North Side, Church St. to West Broadway.

Owner or Occupant	Size of Lot	Stories High	St. No.	Lot No.	Value Unimproved	Value with Improvements
93 Reade St. Cp.	25 2x61 lr.	6	92	1	$28,000	$40,000
Wm. A. Walker	24 10x61 lr.	6	94	2	25,000	40,000
N. Y. Blue Print Co.	49.9x61 lr.	5	96-98	3	49,000	82,000
N. Y. Blue Print Co.	48.7x61 lr.	5	100-102	5	49,000	83,000
C. Bruning Co., Inc.	76.2x61.5 lr.	6	104-09	7	76,000	120,000
A. I. Griffel	24 8½x61 7 lr.	6	110	10	21,000	40,000
112 Reade St. Cp.	25 4x61 1 lr.	6	112	11	45,000	60,000

N.E.C.

Duane St., South Side, West Broadway to Church St. S.E.C.

Owner or Occupant	Size of Lot	Stories High	St. No.	Lot No.	Value Unimproved	Value with Improvements
M. J. Sake Rlty. Cp.	43.4x116.7	6	152-160	12	$92,000	$133,000
Stanshoo Rlty. Cp.	33.7x116 lr.	6	148	14	45,000	74,000
Lewis Handel Footwear	40.9x116 1 lr.	5	146	16	54,000	80,000
144 Duane St. Cp.	40 9x116 1 lr.	6	144	17	64,000	85,000
Murel Rlty. Cp	41.3x116.1 lr.	6	142	18	54,000	100,000
Thalwein Rlty. Cp.	37.6x116.1 lr.	6	140-138	19	60,000	80,000
Thalwein Rlty. Cp.	37.6x116 1 lr.	6	136-134	21	60,000	80,000
Thalwein Rlty. Cp.	33.10½x116 11 lr.	5	132	22	35,000	61,000
Thalwein Rlty. Cp.	26.1x116.11 lr.	1	130	23	66,000	61,000

S.W.C.

Church St., West Side, Duane to Reade St. N.W.C.

Owner or Occupant	Size of Lot	Stories High	St. No.	Lot No.	Value Unimproved	Value with Improvements
Reade St. Assoc. Inc.	49 11½x60 7½	2	176-80	27	$70,000	$155,000

N.W.C.

Section 1, Volume 3, Block 147—Duane St., North Side, Church St. to West Broadway.

Owner or Occupant	Size of Lot	Stories High	St. No.	Lot No.	Value Unimproved	Value with Improvements
Lotte Samuels	25x175.11 lr.	6	129	1	$47,000	$80,000
Lester Pincus Shoe Cp.	75x75 lr.	5	131-35	2	85,000	160,000
Duane Assocs., Inc.	74 9x175.6 lr.	5	137-141	5	145,000	310,000
143 Duane St. Cp.	25.2x75 lr.	6	143	8	25,500	45,000
W. L. Levey	25x75 lr.	6	145	9	25,500	42,000
Morris Blog	25x60 1 lr.	5	147	10	22,000	35,000
C. F. Bedrll	25 10x60 lr.	6	149	11	21,000	45,000

N.E.C.

West Broadway, East Side, Duane to Thomas St.

Owner or Occupant	Size of Lot	Stories High	St. No.	Lot No.	Value Unimproved	Value with Improvements
M. Lechner	16.11x50	3	135	12	$14,000	$16,000
United States Trust	33.4x50	5	137-139	13	24,000	32,000
S. Pantzer	16.8x50	3	141	14	12,000	22,000
Aripan Rlty. Cp.	68.10x60 lr.	6	147-43	17	53,000	90,000

S.E.C.

Thomas St., South Side, West Broadway to Church St.

Owner or Occupant	Size of Lot	Stories High	St. No.	Lot No.	Value Unimproved	Value with Improvements
Empire Twine & Yarn Co	25x100.9½ lr.	6	70	18	$20,000	$32,000
J. M. Kirian & ano.	25.1x100.9½	6	68	19	20,000	32,000
Duane Assoc., Inc.	25.0½x100.7 lr.	6	60	23	20,000	60,000
Duane Assoc., Inc.	24.10x100 7		58	24	20,000	20,000
A. Cohen, et al.	25x100.7 lr.	6	56	25	20,000	46,000
Springs Mills, Inc.	50x160.4½	6	54	29	195,000	375,000

Church St., West Side, Thomas to Duane St. S.W.C.

Owner or Occupant	Size of Lot	Stories High	St. No.	Lot No.	Value Unimproved	Value with Improvements
Spring Mills, Inc.	50.1x25.8½ lr.	..		35	$35,000	$35,000

N.W.C.

Section 1, Volume 3, Block 148—Thomas St., North Side, Church St. to West Broadway.

Owner or Occupant	Size of Lot	Stories High	St. No.	Lot No.	Value Unimproved	Value with Improvements
Merchants Sq. Cp.	149.2½x99.6½ lr.	7	67-63	10	$220,000	$360,000

N.E.C.

Worth St., South Side, West Broadway to Church St. S.E.C.

Owner or Occupant	Size of Lot	Stories High	St. No.	Lot No.	Value Unimproved	Value with Improvements
Merchants Sq. Cp.	324 10x180.2 lr.	16	40	16	$1,400,000	$5,100,000

S &N.W.C.

Section 1, Volume 3, Block 149—Chambers St., North Side, Broadway to Church St.

Owner or Occupant	Size of Lot	Stories High	St. No.	Lot No.	Value Unimproved	Value with Improvements
Madison Export Cp.	25.4x75 lr.	6	75	1	$60,000	$70,000
Jefile Corp	25x75 lr.	6	77	2	50,000	77,000
M. Fridman	49 11x160 6 lr.	2	79-81	3	160,000	225,000
83 Chambers St. Cp.	25x160.6 lr.	6	83	5	70,000	110,000
85 Chambers St. Cp.	25x160.6 lr.	6	85	6	70,000	100,000
Sylvan Lawrence Co., et al	25x160.6 lr.	6	87	7	70,000	90,000
Sylvan Lawrence Co., et al.	25x160.6 lr.	5	89	8	70,000	80,000
Chambers Reade Sts. Cp.	62.8½x150.6 lr.	1	91-93	9	160,000	160,000
Kirtland Bros. Co.	27.3x160.3 lr.	5	95	11	73,000	95,000
97 Associates, Inc.	45 1x160 9½ lr.	6	97	12	115,000	190,000
D. P. Harris Hdw. Co.	25.2½ lr.x151.4½ lr.	6	99	11	125,000	285,000

N.E.C.

Broadway, West Side, Reade to Chambers St. S.W.C.

Owner or Occupant	Size of Lot	Stories High	St. No.	Lot No.	Value Unimproved	Value with Improvements
J. A. Fine, ano.	24 11x96.3½ lr.	6	287	29	$135,000	$160,000
285 Broadway Cp.	24x96 11 lr.	6	285	30	112,000	155,000
Lawson Purdy, et al.	49 9½x95 6 lr.	2	283	31	320,000	430,000
Bway. Chambers Cp.	60 6x98 7 lr.	18	277-273	33	490,000	715,000

N.W.C.

Section 1, Volume 3, Block 150—Reade St., North Side, Broadway to Church St.

Owner or Occupant	Size of Lot	Stories High	St. No.	Lot No.	Value Unimproved	Value with Improvements
I. Stebbins	25 2x61 4 lr.	6	54	1	$27,000	$40,000
58 Reade St. Cp.	60x61 4 lr.	6	58-60	2	45,000	80,000
Fillet Time Inc	25 8x61 10½ lr.	6	62	4	23,000	32,000
64 Reade St. Cp.	24 4x77.11½ lr.	3	64	5	25,000	17,000
C. Gensler	50 5x77.11 lr.	5	66-68	6	50,000	90,000
John Boyle	60x178 lr.	6	70-72	8	120,000	165,000
B. Bergman	25 7x61.4 lr.	5	74	10	23,000	32,000
76 Reade St. Cp	31 2½x64.4 lr.	6	76	11	27,000	90,000
Obner Prop Inc	61 3x69 1	5	78	12	83,000	125,000

N.E.C.

Duane St., South Side, Church to Broadway. S.E.C.

Owner or Occupant	Size of Lot	Stories High	St. No.	Lot No.	Value Unimproved	Value with Improvements
172-4 Duane Rlty. Cp.	50x117 4 lr.	6	124	15	$110,000	$205,000
Null. Mailing Co.	50x117.4 lr.	5	120-118	17	65,000	125,000
L. Miller & ano.	25x116.8 lr.	6	116	18	32,000	60,000
105-110 Duane St. Rlty.	49 6x100	5	110-106	22	62,000	118,000
106 Duane St. Cp.	25.7x99.9 lr.	6	106	24	30,000	46,000
The City of N. Y., H. & L. Co. No. 1, Engine Co. No. 7	75 9x116 8 lr.	3	104	25	Exempt	Exempt

Broadway, West Side, Duane to Reade St. S.W.C.

Owner or Occupant	Size of Lot	Stories High	St. No.	Lot No.	Value Unimproved	Value with Improvements
Duane Broad Cp.	111 8x130 2 lr.	18	303-299	31	$675,000	$2,025,000
Intl Comm., YMCA	66 3x94 10 lr.	20	296	33	140,000	316,000

N.W.C.

Section 1, Volume 3, Block 151—Duane St., North Side, Broadway to Church St.

Owner or Occupant	Size of Lot	Stories High	St. No.	Lot No.	Value Unimproved	Value with Improvements
H. Boker & Co. Inc.	50x97 6	6	401	1	$80,000	$85,000
Thor Duane Cp.	50x175	2	105-07	3	115,000	225,000
Duane Kinney, Inc.	96 1x97.6 lr.	3	109-415	6	115,000	120,000
State Insur Fund.	100x175	16	117-25	10	Exempt	Exempt

N.&S.E.C.

Thomas St., South Side, Church St. to Broadway.

Owner or Occupant	Size of Lot	Stories High	St. No.	Lot No.	Value Unimproved	Value with Improvements
Merchants Club	56x96 8 lr.	2	26-22	20	$80,000	$165,000
E. S. N. Muma, ano.	41x96.4	2	30 18	22	45,000	95,000
H. Boker & Co., Inc.	50x77 6	6	12-10	25	62,000	90,000
Sadie Simon	24.1x78 7½ lr.	6	8	27	25,000	40,000

Broadway, West Side, Thomas to Duane St. S.W.C.

Owner or Occupant	Size of Lot	Stories High	St. No.	Lot No.	Value Unimproved	Value with Improvements
Chas. F. Noyes	25.3x105 2 lr.	6	317	28	$85,000	$98,000
M. R. Weles	39.6x106 3 lr.	8	315-318	29	95,000	125,000
Hegstrom Co., Inc.	35.3x104 9 lr.	6	311	31	87,000	160,000
305 Bway Co	75x122 6 lr.	14	301-09	32	350,000	670,000

N.W.C.

Owner or Occupant	Size of Lot	Stories High	St. No.	Lot No.	Value Unimproved	Value with Improvements
H. Boker & Co., Inc.	12 3½x20.7½ lr.	1	Int	35	1,000	1,100
H. Boker & Co., Inc.	8 11½x21 1½ lr.	V	Int.	36	750	750

Section 1, Volume 3, Block 152—Thomas St., North Side, Broadway to Church St. N.E.C.

Owner or Occupant	Size of Lot	Stories High	St. No.	Lot No.	Value Unimproved	Value with Improvements
C. F. Noyes Co.	34x180.6 lr.	6	39-41	13	$265,000	$455,000

Worth St., South Side, Church St. to Broadway. S.E.C.

Owner or Occupant	Size of Lot	Stories High	St. No.	Lot No.	Value Unimproved	Value with Improvements
C. B. Buck, Inc.	39 3 3-7x180.2½ lr.	6	58-60	12	$143,000	$203,000
64 Worth St. Cp.	39 3 3-7x180 lr.	6	62-64	11	143,000	568,000
Cannon Fdtn., Inc., et al.	39 3 3-7x179 9 lr.	5	66-68	9	143,000	193,000
Cannon Fdtn., Inc.	39 3 3-7x179.6 lr.	4	70-72	8	143,000	193,000
Cannon Fdtn., Inc.	39 3 3-7x179.3 lr.	5	71-76	6	143,000	193,000
Cannon Fdtn., Inc.	39 3 3-7x179 lr.	6	79-80	6	143,000	193,000
Cannon Fdtn., Inc.	39 3 3-7x178.9 lr.	5	82-84	3	143,000	193,000
Cannon Fdtn., Inc., et al.	58.1x178 6 lr.	5	86-88	1	207,000	293,000

Broadway, West Side, Worth to Thomas St. S.W.C.

Owner or Occupant	Size of Lot	Stories High	St. No.	Lot No.	Value Unimproved	Value with Improvements
90 Worth St. Corp	102.6x103.9 lr.	5	325-31	25	$340,000	$500,000
Ansil Realty Co.	50 6x105.6 lr.	6	323-321	29	110,000	175,000
Bway Thomas, Inc	74 11x106 lr.	6	319	31	80,000	100,000

N.W.C.

Total, Section 1, Volume 3 .... $53,213,950 / $115,816,550

EXEMPT PROPERTY.
Section 1, Volume 3.

Owner or Occupant	Size of Lot	Stories High	St. No.	Lot No.	Value Unimproved	Value with Improvements
N. Y. C. Housing Auth.	617.10x689.1 lr.	..	111	100	$2,478,887	$21,670,000
City of New York	191.1x201 3 lr.	..	411	160	340,000	580,000
City of N. Y.	425x401.3 lr.	..	111	160	Exempt	Exempt

Value reflected in adjacent property Alfred E. Smith Houses. Resolution adopted by City of New York Tax Commission November 30, 1949, with regard to State-Aided Housing Projects. Value also includes value of area ceded in Street widenings.

Owner or Occupant	Size of Lot	Stories High	St. No.	Lot No.	Value Unimproved	Value with Improvements
Brooklyn Bridge, N. Y. C.	41.3x59 9	..	112	1	25,000	25,000
City of N. Y.	131 3x227.1 lr.	..	113	1	169,000	204,000
City of N. Y.	76 4x99.7 lr.	..	113	10	45,000	100,000
City of N. Y.	18x29.10 lr.	..	113	60	1,000	1,000
City of N. Y.	187x99 lr.	..	148	61	115,000	140,000
City of N. Y.	176.2x226 6 lr.	..	114	1	233,500	288,500
St. James R. C. Ch.	60 6x114.6 lr.	..	116	0	36,000	60,000
N. Y. Law School	109 6x54 3 lr.	..	119	13	50,000	150,000
New York City (Fire Dept.)	30x64 4 lr.	..	119	41	16,000	31,000
N. Y. City (Brooklyn Bridge)	118 1x209 8 lr.		120	9	241,500	241,500
City of N. Y.	193 7x112 9		120	23	160,000	610,000
City of New York	193 7x130.6 lr.	..	120	30	36,000	250,000
N. Y. City (Municipal Bldg.)	327 3x193 11	.	121	1	6,000,000	18,000,000
New York City	186 4x lr.	..	121	27	2,280,000	2,280,000
N. Y. C. (City Hall)	9.11 acres	..	122		130,000,000	21,800,000
New York City	70x327.7 lr.	..	130	101	625,000	720,000
N. Y. C. (Pier and Bulkhead)	75x841.3	..	180	61	1,025,000	1,183,000
N. Y. C. (Pier and Bulkhead)	160x lr.	..	130	71	1,000,000	1,200,000
N. Y. C. (Pier and Bulkhead)	80x258 2 lr.	..	130	81	[illegible]	[illegible]
N. Y. C. (Pier and Bulkhead)	137 1x965 9 lr.	.	130	101	[illegible]	[illegible]
N. Y. C. (Pier and Bulkhead)	75 6x977 8 lr.	.	130	124	[illegible]	[illegible]
N. Y. State	25x75 1 lr.	.	135	21	41,000	50,000
N. Y. State	50x242 lr.	..	135	29	4,070,000	[illegible]
N. Y. C. Eng. Co. No. 9	25x75		137	26	22,000	30,000
City of N. Y.	lr. x lr.		141	39	95,000	95,000
N. Y. C. F. D., H. & L. Co. No. 4, Eng. Co. No. 7	75 9x116 5	..	150	25	110,000	190,000
Intl Comm., YMCA	66 6x93 10 lr.		150	33	200,000	535,000
State Insurance Fund	100x175	..	151	10	600,000	3,900,000

Total Exempt Property ...... $41,457,887 / $87,310,000

State of New York, City of New York, County of New York, ss.:

I, Irwin E. Miller, one of the Assessors of The City of New York, do depose and swear that the foregoing volume numbered 3, Section 1, is one of the following volumes: Section 1, Volumes 3, 4 and 5, which together contain a detailed statement of all the taxable property embraced within the district assigned to me by the President of the Tax Commission of The City of New York for assessment under his direction and entered in the Annual Record of the Assessed Valuation of Real Estate in the Borough of Manhattan in the City of New York, for the fiscal year July 1, 1960 to June 30, 1961.

That I have personally examined each and every house, building, lot, pier and other taxable property within said district, that in said volumes are set down and given the description, the Street, the Section or Ward, Block and Lot and Map or Identification numbers of said Real Estate embraced within such district, the sum for which, in my judgment, each separately assessed parcel of Real Estate would sell under ordinary circumstances if it were wholly unimproved, and separately stated, the sum for which the same parcel would sell under ordinary circumstances with the improvements if any, thereon, also the name of the owner or occupant thereof, so far as the same is known; also any other information which the President of the Tax Commission required. IRWIN E. MILLER, Assessor.

Sworn to before me this 25th day of January, 1960.

JACOB MARKOWITZ, Justice of the Supreme Court of the State of New York.

Section 1, Volume 4, Block 153—Broadway, West Side, Chambers to Reade St. N.E.C.&S.E.C.

Owner or Occupant	Size of Lot	Stories High	St. No.	Lot No.	Value Unimproved	Value with Improvements
Broadchem Equities	161 3x221 1 lr.	7	276-280	1	$1,860,000	$2,700,000

Chambers St., North Side, Broadway to Elk St.

Owner or Occupant	Size of Lot	Stories High	St. No.	Lot No.	Value Unimproved	Value with Improvements
Emigrant Ind. Sav. Bk.	123 2x151 lr.	15	43	9	1,175,000	2,675,000

N.W.C.

Owner or Occupant	Size of Lot	Stories High	St. No.	Lot No.	Value Unimproved	Value with Improvements
Elk Rlty. Co.	75 1x161 4½ lr.	4	41-39	14	640,000	685,000

N.E.&N.W.C.

Chambers St., North Side, Centre to Elk St.

Owner or Occupant	Size of Lot	Stories High	St. No.	Lot No.	Value Unimproved	Value with Improvements
City of New York (Hall of Records)	182 7½x162.2 lr.	8	33-23	24	Exempt	Exempt

Section 1, Volume 4, Block 154—Broadway, East Side, Reade to Duane St. N.E.C.

Owner or Occupant	Size of Lot	Stories High	St. No.	Lot No.	Value Unimproved	Value with Improvements
290 Bway, Inc.	60.1x180.7 lr.	16	290-294	1	$190,000	$1,100,000
296 Broadway Corp	23 5x130 lr.	10	296	4	85,000	160,000
S. Nirenstein	21.10x129 9 lr.	10	298	5	86,000	150,000
85 Flatbush Ave. Corp	22 3x87 1 lr.	3	300	6	63,000	90,000
Fordham University	60.9x110.7 lr.	16	302-304	7	Exempt	Exempt

S.E.C.

Duane St., South Side, Broadway to Elk St.

Owner or Occupant	Size of Lot	Stories High	St. No.	Lot No.	Value Unimproved	Value with Improvements
82 Duane St. Rlty Co.	25 11x79.7 lr.	2	82	11	$27,000	$39,000
R. A. Stewart & Co.	25.2x78 6	6	80	12	26,000	49,000
R. A. Stewart & Co.	24 8x78 1	6	78	13	26,000	45,000
Duane Bldg. Co.	49 9x79	6	74-76	14	52,000	105,000
M. Mool	25x79 lr.	5	72	16	26,000	39,000
M. & F. Schner	25 7x78.8 lr.	5	70	17	24,000	16,000
Kirchblacher, Inc.	40 6x78 lr.	6	68-66	18	42,000	90,000
Corn Held Paper Co.	50x77.4 lr.	6	62	20	52,000	80,000
60 Duane St. Cp.	21x15 9 lr.	5	60	21	26,000	60,000

S.W.C.

Elk St., West Side, Duane St. to Republican Alley. N.W.C.

Owner or Occupant	Size of Lot	Stories High	St. No.	Lot No.	Value Unimproved	Value with Improvements
D. Kamerman, ano.	30.7x22.9 lr.	7	12	22	$117,000	$132,000

Reade St., North Side, Elk St. to Manhattan Alley. N.W.C.

Owner or Occupant	Size of Lot	Stories High	St. No.	Lot No.	Value Unimproved	Value with Improvements
M. Feldman	18 2x76 lr.	7	14	23	$27,000	$55,000
J. M. Hart	31 10x76 8 lr.	6	16-18	24	31,000	42,000
Abraham Fremer	25x76 8 lr.	6	20	25	25,000	37,000
A. Fremer	75x76.8 lr.	6	22	26	85,000	135,000
Walter Buydam	25x77.5 lr.	6	28	29	27,000	35,000
Printing Bldg. Co	75 3x79	6	30-34	32	90,000	119,000

N.E.C.

Section 1, Volume 4, Block 155—Reade St., North Side, Elk to Centre St. N.E.&N.W.C.

Owner or Occupant	Size of Lot	Stories High	St. No.	Lot No.	Value Unimproved	Value with Improvements
Civic Rlty Co	188 31x64.6½ lr.	21	2-12	1	$1,750,000	$10,050,000

S.W.C.

Duane St., South Side, Elk to Lafayette S.E.C.

Owner or Occupant	Size of Lot	Stories High	St. No.	Lot No.	Value Unimproved	Value with Improvements
Elm Duane Cp	102x109.7 lr.	10	53	8	$225,000	$625,000

Lafayette St., West Side, Pearl to Duane St. S.W.C.

Owner or Occupant	Size of Lot	Stories High	St. No.	Lot No.	Value Unimproved	Value with Improvements
U. S. of America	200 3x169 1		63-57	25	Exempt	Exempt

Lafayette St., East Side, Canal to Duane St. S.E.C.

Owner or Occupant	Size of Lot	Stories High	St. No.	Lot No.	Value Unimproved	Value with Improvements
City of N. Y.	90 5½x46.5½ lr.	..	..	31	Exempt	Exempt

Section 1, Volume 4, Block 156—Broadway, East Side, Duane to Canal St. N.E.C.

Owner or Occupant	Size of Lot	Stories High	St. No.	Lot No.	Value Unimproved	Value with Improvements
306 Bway. Rlty. Cp	25x101	6	306	1	$90,000	$115,000
308 Bway Cp	25x100	4	308	3	60,000	65,000
310 Broadway, Inc.	25x120	6	310	5	65,000	80,000
Poller Props., Inc.	25 7½x150.1 lr.	6	312	4	90,000	113,000
Pearl Bway Cp.	74 7½x411 lr.	6	312-14	7	200,000	330,000

S.E.C.

Pearl St., South Side, Broadway to Elk St.

Owner or Occupant	Size of Lot	Stories High	St. No.	Lot No.	Value Unimproved	Value with Improvements
Pearl Kinney, Inc	53 7x160 8 lr.	..	651-55	10	$53,000	$53,000

Elk St., West Side, Pearl to Duane St. S.W.C.

Owner or Occupant	Size of Lot	Stories High	St. No.	Lot No.	Value Unimproved	Value with Improvements
U. S. of America	175 Cx223.7	10	22-30	17	Exempt	Exempt

Duane St., North Side, Elk St. to Broadway.

Owner or Occupant	Size of Lot	Stories High	St. No.	Lot No.	Value Unimproved	Value with Improvements
Civic Center Synagogue	40.7x75 lr.	6	79-81	30	Exempt	Exempt
Esfran Bldg. Cp.	40x75 lr.	5	83-85	31	32,000	47,000

See last page for footnotes.

Section 1, Volume 4, Block 157—Broadway, East Side, Pearl to Worth St.

N.E.C.

Owner or Occupant	Size of Lot	Stories High	St. No.	Lot No.	Value of Real Estate Unimproved	Value of Real Estate with Improvements Thereon
320 Broadway Cp...	75.6x 148.11 Ir.	10	320	1	$326,000	$1,225,000
Melling Equip Cp...	75.6x 175 Ir.	6	326	4	350,000	555,000
Melling Equip. Cp	30.3x 100 Ir.	1	334-32	8	100,000	120,000

S.E.C.
S.W.C.

Pearl St., North Side, Elk St. to Broadway.

N.W.C.

Owner or Occupant	Size of Lot	Stories High	St. No.	Lot No.	Value Unimproved	Value with Improvements
U. S. of America	224.4x 180 3	5	534-50	21	Exempt	Exempt

Section 1, Volume 4, Block 158—Centre St., East Side, Duane to Pearl St.

N.&S.E.C.

Owner or Occupant	Size of Lot	Stories High	St. No.	Lot No.	Value Unimproved	Value with Improvements
City of New York..	82 8x49.6	.	..	17	Exempt	Exempt

Duane St., East Side, Cardinal Pl. to Park St.

Owner or Occupant	Size of Lot	Stories High	St. No.	Lot No.	Value Unimproved	Value with Improvements
St. Andrew's R. C. Church	119 4½x 110.9 Ir.	6	27-29	1	Exempt	Exempt

N.E.C.

Park St., South Side, Duane to Pearl St.

S.E.C.

Owner or Occupant	Size of Lot	Stories High	St. No.	Lot No.	Value Unimproved	Value with Improvements
U. S. Government.	208 7x 331.3½	80	..	61	Exempt	Exempt

S.W.C.

Cardinal Hayes Pl., North Side, Duane St. to Pearl St.

Owner or Occupant	Size of Lot	Stories High	St. No.	Lot No.	Value Unimproved	Value with Improvements
St. Andrew's R. C. Church	66.5x 102.1½ Ir.	4	20	9	Exempt	Exempt

Section 1, Volume 4, Block 159—Pearl St., West Side, Cardinal Place to Park Row.

S.W.C.

Owner or Occupant	Size of Lot	Stories High	St. No.	Lot No.	Value Unimproved	Value with Improvements
Debor Rlty. Cp....	24x 95 8½ Ir	6	475	65	$20,000	$55,000
J. Duboff	32.6x64 11	..	473-71	16	18,000	20,000
L. Rothman	16x59.0 Ir.	V	469	18	8,000	8,000

Park Row, North Side, Pearl to Duane St.

N.W.C.

Owner or Occupant	Size of Lot	Stories High	St. No.	Lot No.	Value Unimproved	Value with Improvements
Anldome Rlty. Cp..	24 11x 43 Ir.	4	162	40	$22,000	$27,000
Isaac T. Flatto	21.9x 59.4 Ir.	4	160	41	18,000	27,000
L. Rothman	21.9x 59.4 Ir.	4	148	42	16,000	25,000
Stario Cp	21.4x 69.1½ Ir.	4	146	43	17,000	23,000
Grace W. Finch	25 6x 96.8 Ir.	6	144-142	44	20,000	27,000
Hardol Rlty. Cp....	24.9x 96.8 Ir.	5	140	46	26,000	31,000
J. Ginsberg	69.6x 113.10	1	132-38	48	65,000	69,000
L. & S. Schear	16 2½x 109.2½ Ir.	6	130	49	20,000	22,500
T. Rosenthal	24.10½x 109.2½	6	128	50	32,000	40,000
City of New York	49.8x 108 3 Ir	2	122-26	51	Ass'd R.E. Corp B918-2	
M. & I. Hemmor	25.9x 106 7 Ir.	6	120	53	35,000	48,000
I. Alper	48.7x 105.7½	2	114-18	54	65,000	80,000
Silho Rlty. Cp	24.2x 103.6 Ir.	4	112-110	56	83,500	87,000
106 Park Row R. E. Cp.	24.8x 102.10 Ir.	6	108	57	37,000	65,000
Reading Elect. Co..	49.10x80 Ir.	6	106-102	58	80,000	100,000
Johanna St. John..	25x 80.8½ Ir.	6	100	60	60,000	180,000

N.E.C.

Section 1, Volume 4, Block 160—Pearl St., North Side, Park Row to Centre St.

N.E.C.

Owner or Occupant	Size of Lot	Stories High	St. No.	Lot No.	Value Unimproved	Value with Improvements
Ellen O'Rourke	44.1½x 40.11 Ir.	6	466	1	$18,000	$18,000
Lawrence Drake	20.2x 56 6 Ir.	6	466½	2	10,000	12,000
Lawrence Drake	25x 108.1 Ir.	2	468	3	21,000	25,000
A. K. Murray et al..	25x100 Ir.	4	470	5	21,000	25,000
Locust Parking Inc.	29 6x 111 10 Ir.	..	472	6	25,000	25,000
City of New York..	413.1x 279 11½ Ir.	5	474	21	Exempt	Exempt

S.E.C.

Baxter St., West Side, Worth St. to Park Row.

Owner or Occupant	Size of Lot	Stories High	St. No.	Lot No.	Value Unimproved	Value with Improvements
G. Gansso	28.1x 100.8½ Ir.	6	8	45	$19,000	$32,000
G. M. Casazza	26.6x64 Ir.	5	6	46	11,000	17,000
S. D. Sears	25x56.2	2	4	47	10,000	11,000

Park Row, North Side, Baxter to Pearl St.

N.W.C.

Owner or Occupant	Size of Lot	Stories High	St. No.	Lot No.	Value Unimproved	Value with Improvements
Chin Shee Moy	30x90 2 Ir.	7	164	49	$40,000	$58,000
Samuel Miller	25.2x 96 Ir.	1	160	51	19,000	24,000
Grace and Hope Mission	24 4x 93.4 Ir.	3	158	62	Exempt	Exempt

Section 1, Volume 4, Block 161—Park Row, North Side, Worth to Mulberry St.

N.W.C.

Owner or Occupant	Size of Lot	Stories High	St. No.	Lot No.	Value Unimproved	Value with Improvements
Corn Exchange Bk..	67.7x 66 9 Ir.	6	196-98	1	$60,000	$90,000
Bank of China	70 6x 84 Ir.	5	194	2	27,000	100,000
190 Park Row Inc.	22x81.7 Ir.	4	188-92	3	72,000	103,000

N.E.C.

Park Row, North Side, Mulberry to Baxter St.

N.W.C.

Owner or Occupant	Size of Lot	Stories High	St. No.	Lot No.	Value Unimproved	Value with Improvements
D. M. Schiller	25.3x 45 6 Ir.	5	186-184	8	$20,000	$30,000
Yee Sha Ben Sen..	23.7x 80.1 Ir.	6	182	9	16,000	43,000
J. Goodman & Co...	21 7x 82.5 Ir.	5	180	10	15,000	22,000
Eva Bldg. Co.	30.6x 85 Ir.	5	178	11	22,000	40,000
Chung Wah Rlty. Cp	25.2x 133.2½ Ir.	8	176	12	22,000	75,000
M. Saccente	30.3x 73 3 Ir.	6	174-172	15	20,000	30,000
Chas. Horowitz	48 6x 79.1 Ir.	5	168-170	15	40,000	65,000

N.E.C.

Baxter St., East Side, Park Row to Worth St.

Owner or Occupant	Size of Lot	Stories High	St. No.	Lot No.	Value Unimproved	Value with Improvements
J. Fortini	36 5x 76 6 Ir.	6	3-5	16	$17,500	$26,000
John Mollinelli	21.8x 75.8 Ir.	5	7	19	13,000	18,000
S. Kitses	75 0½x 103 10 Ir.	..	9	19	64,500	65,000
A. Livone & ano..	24.7x 82.7 Ir.	6	15	23	14,000	23,000
Edioma Rlty. Corp.	25 8x 102.1 Ir.	4	17	24	17,000	21,000

Worth St., South Side, Baxter to Mulberry St.

S.E.C.

Owner or Occupant	Size of Lot	Stories High	St. No.	Lot No.	Value Unimproved	Value with Improvements
R. Ferrone	126 9½x 77.2 Ir.	6	184-172	25	$80,000	$95,000
Grand Silver Co. Inc.	125 6x 102 4	6	174-182	28	63,000	105,000

S.W.C.

Mulberry St., West Side, Worth St. to Park Row.

Owner or Occupant	Size of Lot	Stories High	St. No.	Lot No.	Value Unimproved	Value with Improvements
Poopeo Snoople, Inc.	70x 103.8 Ir.	6	5-9	29	$45,000	$80,000
Rlty Salvage Cp..	30x125.1 Ir.	1	3	33	5,000	6,000

See last page for footnotes

Worth St., South Side, Mulberry St. to Park Row.

S.E.C.

Owner or Occupant	Size of Lot	Stories High	St. No.	Lot No.	Value Unimproved	Value with Improvements
Kwong Kee Co....	47.8x42 Ir.	4	190-92	7	$19,000	$22,000
194 Worth St. Inc...	28 0½x 56.3 Ir.	5	194	8	14,000	24,000

Worth St., North Side, Park to Mulberry St.

N.E.C.

Owner or Occupant	Size of Lot	Stories High	St. No.	Lot No.	Value Unimproved	Value with Improvements
T. R. Camarra	19.5½x 15 9 Ir.	2	169	83	$3,500	$4,000
A. Alvino	30 1x 29 2 Ir.	4	171	84	8,500	11,500
T. Fochi & ano.	30.1x 46.11 Ir.	2	173	85	12,500	14,000
Yee Hint Rlty. Cp..	41.8x 72 2 Ir.	6	175-177	38	26,000	45,000
Uoh Borg Moy & ano.	43.1½x 69.0½ Ir.	5	181	40	16,000	21,000
G. Cohen, ano.	41 9x 33.11½ Ir.	6	181-185	41	8,000	11,000

N.W.C.

Mulberry St., West Side, Worth to Park St.

Owner or Occupant	Size of Lot	Stories High	St. No.	Lot No.	Value Unimproved	Value with Improvements
Exec. Trtes., C. Shee	25x74 Ir.	6	25	39	$18,000	$21,000
Exec. Trtes, C. Shee	26.7x74 Ir.	6	27	38	16,000	19,000
Mulberry Cp	25x 76.11 Ir.	6	29	37	21,000	37,000

S.W.C.

Mulberry St., East Side, Worth to Park St.

Owner or Occupant	Size of Lot	Stories High	St. No.	Lot No.	Value Unimproved	Value with Improvements
Jafe Rlty.	26.9x 91.9 Ir.	4	20	62	$15,000	$26,000
Jafe Rlty. Cp.	53.11x 90.10 Ir.	4	22	63	30,000	73,000
M. & H. Yick	20 3x66 Ir.	5	26	65	9,000	21,000
28 Mulberry St. Cp.	33.4x 61.7 Ir.	6	28	66	20,000	44,000

S.E.C.

Park St., South Side, Mulberry to Mott St.

Owner or Occupant	Size of Lot	Stories High	St. No.	Lot No.	Value Unimproved	Value with Improvements
Yeom Haam & ano.	19 3x 68.7 Ir.	4	105	43	$7,000	$16,000
R. C. Ch. of Transfiguration	63.11x 65.8 Ir.	4	106	44	Exempt	Exempt

Mott St., West Side, Park to Worth St.

S.W.C.

Owner or Occupant	Size of Lot	Stories High	St. No.	Lot No.	Value Unimproved	Value with Improvements
Lee Hen Shung	26.6x55 Ir.	5	21	45	$36,000	$70,000
Lee Hen Shung	26.1x 83 10 Ir.	6	19	46	26,000	48,000
Chung Wo Rlty.	28.5x91 Ir.	6	17	47	25,000	64,000
Wong N. Mey	25.11x 92.7 Ir.	6	15	48	28,000	61,000
N. Gomo	25.11x 93.7 Ir.	6	13	49	27,000	48,000
11 Mott St. Rlty. Cp.	25.6x 97.8 Ir.	5	11	60	29,000	72,000
Mazet Rlty.	47.6x 97.8 Ir.	6	7-9	61	48,000	105,000
Five Mott St. Cp...	25x97 8 Ir.	6	5	63	28,000	115,000
Fraje Associates	84 8x 100.6+	4	3	64	75,000	90,000

N.W.C.

Worth St., North Side, Mott to Mulberry St.

Owner or Occupant	Size of Lot	Stories High	St. No.	Lot No.	Value Unimproved	Value with Improvements
Mazet Rlty.	47.6x 39.4 Ir.	4	197	56	$11,000	$23,000
Evang. Luth. Ch.	65.3x 91.9 Ir.	6	196-191	61	Exempt	Exempt

N.E.C.

Section 1, Volume 4, Block 162—Mott St., East Side, Park Row to Pell St.

Owner or Occupant	Size of Lot	Stories High	St. No.	Lot No.	Value Unimproved	Value with Improvements
Henry Berg et al...	22 2x49 Ir.	4	4	3	$13,000	$17,000
M. O. Lerbarg et al.	22.2x49 Ir.	4	6	4	12,000	29,000
M. O. Levbarg et al.	21.9x 36.7 Ir.	5	10	6	11,000	19,000
M. O. Levberg et al.	12.6½x 80.4 Ir.	6	12	7	6,000	6,000
Wong Sue Fong ano.	22x 110.4 Ir.	4	14	8	20,000	32,000
Chinese Char. & Ben Ass'n	23.7x 107.11 Ir.	4	16	9	24,000	35,000
20 Mott St. Bldg. Cp.	23.4x 104.1 Ir.	6	19	10	24,000	67,000
20 Mott St. Bldg. Cp.	26 1x 104.6 Ir.	3	20	11	25,000	37,000
Chinese Masonic Assn.	25.8x 99.4 Ir.	6	22	12	22,000	49,000
John Massano & ano.	24x99.4 Ir.	6	24	13	24,000	45,000
26 Mott St. Cp.	24x96 3 Ir	6	26	14	24,000	43,000
L. M. McNair	24x96.3 Ir.	6	28	15	24,000	37,000
30 Mott St. Cp.	24x95.3 Ir	3	30	16	24,000	30,000
I. Bemenuto	24x 94.7 Ir.	6	32	17	24,000	42,000
Yee Leung Foo	56.9x63.3½	6	34	18	50,000	82,000

S.E.C.

Pell St., South Side, Mott to Doyers St.

Owner or Occupant	Size of Lot	Stories High	St. No.	Lot No.	Value Unimproved	Value with Improvements
A. J. & A. Poggi	38.4½x 29 6 Ir.	4	29-31	21	$16,500	$27,000
Quong Wo-Chong Rlty. Cp.	31.3x 66.6 Ir.	6	25	22	16,000	36,000
Law Oar. Society	21x 60.10 Ir.	5	22	23	17,000	46,000
American Bap. Home Miss.	21 3x 68.10 Ir.	5	21	24	Exempt	Exempt
Yee S. Toug	23x55 Ir.	5	19	25	21,000	35,000

S.W.C.

Doyers St., West Side, Pell St. to Park Row.

Owner or Occupant	Size of Lot	Stories High	St. No.	Lot No.	Value Unimproved	Value with Improvements
15-17 Doyer St. Cp.	44.9x 63.10 Ir.	2	15-17	26	$19,000	$37,000
Chin See Lau	39.11x 61.5 Ir.	2	11-13	28	17,000	35,000
A. Salomone	20.0½x 48.0½ Ir.	4	9	30	9,000	15,000
Richbrook Rlty. Cp.	40 9x 47.11 Ir.	6	3	33	16,000	35,000

Doyers St., East Side, Bowery to Pell St.

Owner or Occupant	Size of Lot	Stories High	St. No.	Lot No.	Value Unimproved	Value with Improvements
— Alley	9 6x 39.6 Ir.	V	..	43	Value reflected in Lots 58, 59 & 60	
J. Vogel	64x 63.10 Ir.	V	4	44	18,000	18,000
14 Doyer St. Cp....	10x 48 8 Ir.	2	10-14	47	12,000	27,000
Louie Toy	26 4x26 Ir.	2	16	48	7,000	32,000

Pell St., South Side, Doyers St. to Bowery.

S.E.C.

Owner or Occupant	Size of Lot	Stories High	St. No.	Lot No.	Value Unimproved	Value with Improvements
15 Pell St. Corp....	21 4x 60.2 Ir.	5	15½	49	$15,000	$55,000
A. Bijeu	28.11½x 59.6	5	13-15	60	10,000	22,000
J. S. Blumenthal	25 6½x 84.1 Ir.	4	11	61	13,000	25,000
Ligh Sing	25x94.4 Ir.	9	63	62	13,000	25,000

Bowery, West Side, Pell to Doyers St.

S.W.C.

Owner or Occupant	Size of Lot	Stories High	St. No.	Lot No.	Value Unimproved	Value with Improvements
D. Lorenzo	25.1x 100 Ir.	4	18	53	$30,000	$40,000
A. C. Jhen Rlty. Cp.	24.11x 100.10 Ir.	4	16	54	20,000	38,000
Chong Faut Cp.	26 6x 101.2 Ir.	4	14	55	20,500	32,000
Rose Colombo	22 2x 100 Ir.	4	12	56	12,000	22,000
R. Sulten	17x80 Ir.	6	10	57	12,000	24,000
Wilks Rlty. Cp.	17x 79 9 Ir.	3	8	58	11,000	26,000
Wilks Rlty. Corp...	19x71 Ir.	3	6	59	13,000	30,000
Wm. Deshin	13x72 Ir.	4	4	60	10,000	15,000
Wasang Rlty. Co...	60x78 6 Ir.	6	2	61	25,000	38,000

N.W.C.

Chatham Square, North Side, Doyers to Mott St.

N.W.C.

Owner or Occupant	Size of Lot	Stories High	St. No.	Lot No.	Value Unimproved	Value with Improvements
Richbrook Rlty. Cp.	20 5x 81.9 Ir.	3	16	34	$30,000	$45,000
Richbrook Rlty. Cp.	40x78.6 Ir.	4	11-13	35	42,000	62,000
Richbrook Rlty. Cp.	20.1x 79.11 Ir.	6	10	37	22,000	58,000
Richbrook Rlty. Cp.	25.9x 130.2 Ir.	6	9	38	56,000	65,000
Yeun Shing Hong Corp.	49.8x 182.6 Ir.	6	6-7	39	60,000	140,000
Tung Fong Cp.	24.1½x 185.10 Ir.	4	6	11	31,000	40,000
Mott Oper. Cp.	25 4x 135.10 Ir.	1	6	43	43,000	90,000
Chat. Sq. Mott. Inc.	69.5x 58.6 Ir.	6	4-1	1	65,000	100,000

N.E.C.

Section 1, Volume 4, Block 163—Pell St., North Side, Bowery to Mott St.

Owner or Occupant	Size of Lot	Stories High	St. No.	Lot No.	Value Unimproved	Value with Improvements
Chin Family Assoc., Inc.	25x 74.10 Ir.	6	10	1	$16,000	$32,000
N. K. Rober	60.8½x 82.3	5	12-14	2	34,000	*100,000
Hep Sing Tong	25.1x 85.7 Ir.	4	16	4	16,000	60,000
Leong Lee	24.8x 85.7 Ir.	6	18	6	16,000	44,000
Jafe Rlty. Cp	48.11x 82 Ir.	6	20-22	6	35,000	106,000
Jafe Rlty. Cp.	25x97.7 Ir.	3	24	8	21,000	37,000
Ming Tai Chin Ano.	48.7½x 90.7½ Ir.	4	26-28	9	45,000	75,000
Ming Tai Chin Ano.	48.7½x 103 Ir.	4	30-32	11	47,000	77,000
34 Pell St., Inc.	23.9x 107 Ir.	6	34	13	27,000	35,000
Kue Mee Rlty. Cp..	25.1x 57.4½ Ir.	4	36	14	34,000	47,000

N.E.C.

Mott St., East Side, Pell to Bayard St.

Owner or Occupant	Size of Lot	Stories High	St. No.	Lot No.	Value Unimproved	Value with Improvements
Hak San Rlty. Cp..	69 7x 25 Ir.	6	42-44	15	$29,000	$48,000
Lan Lai Rlty. Cp...	44.1x48 Ir.	6	46-48	16	28,000	45,000

Bayard St., South Side, Mott St. to Bowery.

S.E.C.

Owner or Occupant	Size of Lot	Stories High	St. No.	Lot No.	Value Unimproved	Value with Improvements
Rachel Aaronson	61x60	7	69-73	18	$60,000	$110,000
Yee Chew Get	26x100 Ir.	7	67	21	21,000	*45,000
Sam K. Seld	26.6x99 Ir.	7	65	22	21,000	*16,000
Moo Tuch Ng	26.6x97 Ir.	7	63	23	21,000	*46,000
F. Grayson	25x90 Ir.	5	61	24	19,000	35,000
F. Grayson	23.6x 100 Ir.	4	59	25	19,000	35,000
Irving Feinberg & ano.	24.3x 99.4 Ir.	6	6	26	19,500	34,000
L. Gale	24.2x 87.10 Ir.	6	55	27	15,000	37,000
Moy Shee Family Assn.	26.1x 85.8 Ir.	6	53	28	19,000	33,000
A. E. & W. H. Granger	25.1x85 Ir.	6	51	29	19,000	35,000
Saltway Rlty. Cp....	25.1x 84.1 Ir.	6	49	30	19,000	*32,500
Donat Rlty. Cp.	25.1x80 Ir.	4	47	31	18,000	23,000
Donal Rlty. Cp.	25.1x50 Ir.	3	45	32	14,000	17,000

Bowery, West Side, Bayard to Pell St.

S.W.C.

Owner or Occupant	Size of Lot	Stories High	St. No.	Lot No.	Value Unimproved	Value with Improvements
Samuel Miller	42.7x75 Ir.	4	28	33	$50,000	$77,000
Chas. Gatjens	23.5x 100 Ir.	6	26	35	19,000	65,000
Goldie Storich	25.8x 100 Ir.	6	24	36	20,000	34,000
Caprice Rlty. Cp...	47.7x 97.8 Ir.	4	20-22	63	55,000	100,000

N.W.C.

Section 1, Volume 4, Block 164—Mulberry St., East Side, Park to Bayard St.

N.E.C.

Owner or Occupant	Size of Lot	Stories High	St. No.	Lot No.	Value Unimproved	Value with Improvements
100 Park St. Cp....	25.5x 85.8 Ir.	6	30	1	$25,000	$46,000
32 Mulberry St. Cp..	20x86 Ir.	5	32	2	14,000	40,000
L. H. Lever	67 7x 84.5 Ir.	6	34	6	45,000	100,000
J. Nonna & ano....	22.6x84 Ir.	5	40	6	15,000	30,000
42-44 Mulberry St. Inc.	42.1x84	4	42-44	7	30,000	65,000
Rice Bowl Rlty. Cp.	25.7x 82 Ir.	6	46-52	9	70,000	135,000
J. Vanderpool	49.10x 93.8 Ir.	6	54-56	13	35,000	65,000
58 Mulberry St. Cp.	25x95 Ir.	3	58	15	17,000	50,000
A. Repetti	25x95.2 Ir.	6	60	15	17,000	41,000
96 Bayard St. Bldg., Inc.	25x95.2 Ir.	V	..	17	17,000	17,000
Sidney P. Schmal	25x96.4 Ir.	V	..	18	17,000	17,000
91 Bayard St. Bldg. Inc.	60.7x 100 Ir.	6	66	19	65,000	100,000

S.E.C.

Bayard St., South Side, Mulberry to Mott St.

Owner or Occupant	Size of Lot	Stories High	St. No.	Lot No.	Value Unimproved	Value with Improvements
A. Anselmi	25x75x Ir.	5	83	21	$20,000	$40,000
Yee Fong Foy Assoc.	25x75 Ir.	6	81	22	21,000	45,000
63 Mott St. Cp....	50x50 Ir.	2	77-74	24	45,000	60,000

S.W.C.

Mott St., West Side, Bayard to Park St.

Owner or Occupant	Size of Lot	Stories High	St. No.	Lot No.	Value Unimproved	Value with Improvements
Wm. Li Bue	25x50 Ir.	5	61	25	$16,000	$22,000
Lin Sing Assn.	50x97	6	49-47	26	65,000	125,000
Peter Lee	25x 84.10 4-5 Ir.	5	46	25	24,000	55,000
43 Mott St. Bldg., Inc.	25x 94.3 Ir.	6	43	29	24,000	46,000
Chinese Merchants' Assn.	25x93.6 Ir.	6	41	30	24,000	51,000
Juong Sang Rlty.	22x93.6	5	33	31	23,000	35,000
Hoy Sun Ning Benev.	63.2x 93.3 Ir.	6	33-37	32	66,000	135,000
R. C. Church of Transfiguration	150.11x 69.4 Ir.	1	23-31	37	Exempt	Exempt

N.W.C.

Section 1, Volume 4, Block 165—Between Park and Bayard Sts.; Bounded by Park, Bayard, Baxter and Mulberry Sts.

Owner or Occupant	Size of Lot	Stories High	St. No.	Lot No.	Value Unimproved	Value with Improvements
City of New York (Columbus Park)	2.75 Acres	1	..	1	Exempt	Exempt

Section 1, Volume 4, Block 166—Centre St., East Side, Worth to Leonard St.

N.E.C.&S.E.C.

Owner or Occupant	Size of Lot	Stories High	St. No.	Lot No.	Value Unimproved	Value with Improvements
State of N. Y. State Building	182.6x 456 2½ Ir.	9	80	27	Exempt	Exempt

N.&S.W.C.

Section 1, Volume 4, Block 167—Centre St., East Side, Leonard to White St.

N.E.C.&S.E.C.
N.W.C.&S.W.C.

Owner or Occupant	Size of Lot	Stories High	St. No.	Lot No.	Value Unimproved	Value with Improvements
City of New York..	401.1x 234.1 Ir.	15B	92-112	1	Exempt	Exempt

Section 1, Volume 4, Block 168—Pearl St., North Side, Centre to Lafayette St., to Worth St.

N.W.C.&N.E.C.

Owner or Occupant	Size of Lot	Stories High	St. No.	Lot No.	Value Unimproved	Value with Improvements
City of New York Court House	94.1½x 215.2½ Ir.	..	..	1	Exempt	Exempt

Pearl St., North Side, Lafayette to Elk St.

Owner or Occupant	Size of Lot	Stories High	St. No.	Lot No.	Value Unimproved	Value with Improvements
U. S. of America....	70.0½x			12	Exempt	Exempt

N.E.&N.W.C.

Worth St., North Side, Centre to Lafayette St.

N.W.&E.C.

Owner or Occupant	Size of Lot	Stories High	St. No.	Lot No.	Value Unimproved	Value with Improvements
City of New York	227.8½x 183.11 Ir.	10	85	32	Exempt	Exempt

Section 1, Volume 4, Block 169—Bounded by Centre, Leonard and Franklin and Lafayette Sts.

N.W.&E.C.

Owner or Occupant	Size of Lot	Stories High	St. No.	Lot No.	Value Unimproved	Value with Improvements
City of New York	200.2½x 191.8½ Ir.	..	..	1	$1,000,000	$1,000,000

S.W.&E.C.

Owner or Occupant	Size of Lot	Stories High	St. No.	Lot No.	Value of Real Estate Unimproved	Value of Real Estate with Improvements Thereon
Bounded by Centre, Franklin, Lafayette to White Sts. N.W.&E.C.						
City of N. Y.	200.9½ Ir.x 170.11½ Ir.	..	..	10	Exempt	Exempt
S.W.&E.C.						
Section 1, Volume 4, Block 170—Broadway, East Side, Worth to Leonard St. N.E.C.						
Laneworth Props., Inc.	116 6x 101.83	..	336-334	1	$295,000	$345,000
S.E.C.						
Catharine Lane. N.&S.E.C.						
B'way Lafayette Cp.	60x400 Ir.	13	346-348	6	$900,000	$2,400,000
N.&S.W.C.						
Worth St., North Side, Lafayette St. to Broadway. N.W.C.						
E. Edman	73x 88 0½ Ir.	6	117-115	12	$150,000	$190,000
Amer. Century Cp.	25 1x 93.2 Ir.	5	113	16	40,000	70,000
Nyanza C. & C. Cp.	50 6x97 Ir.	5	111-109	18	77,000	125,000
H. Marks	25x99 Ir.	5	105-07	18	38,000	45,000
Municipal Parking Sta.	124.2x 99 Ir.	..	101-93	20	170,000	171,000
Section 1, Volume 4, Block 171—Broadway, East Side, Leonard to Franklin St. N.E.C.						
B'way Leonard Corp.	61x178 Ir.	12	350-353	1	$240,000	$1,050,000
1214 Bway. Cp.	26x175	6	354	3	65,000	90,000
D. Morris, Inc	30x175	6	356	4	75,000	105,000
M. Wolovnick	28x 178 Ir.	8	358	6	130,000	220,000
J. H. Brody	56x 115.1 Ir.	5	362-360	7	145,000	175,000
S.E.C.						
Franklin St., South Side, Broadway to Lafayette St.						
Warren Trading Cp.	96.8½x 81.4 Ir.	8	61-57	12	$70,000	$255,000
Fabian Rlty. Cp.	42 6x 75 4 Ir.	V	49	17	46,000	46,000
J. C. F. J. Papo	75 4 Ir.	3	45	19	15,500	26,000
41-43 Franklin St. Rlty.	39.6x 75.3 Ir.	5	43-41	21	63,000	60,000
S.W.C.						
Lafayette St., West Side, Franklin to Leonard St.						
Bankers Tr. Co., ano.	100.7x 95.6 Ir.	8	64-60	22	$170,000	$375,000
Fre-Rox Rlty. Cp.	25x145.1 Ir.	4	52	26	35,000	52,000
N.W.C.						
Leonard St., North Side, Lafayette St. to Benson Place.						
Elliott Addressing Mach. Co.	40x60 Ir.	8	117	27	$30,000	$61,000
113-15 Leonard St. Cp.	42.7x 104 Ir.	6	113	29	29,000	[illegible]
United Exp. Cloth.	42.5x 124 Ir.	8	109	31	55,000	82,000
N.E.C.						
Section 1, Volume 4, Block 172—Broadway, East Side, Franklin to White St. N.E.C.						
J. T. Jarasvilo	50x 149.10 Ir.	13	364	1	$165,000	$585,000
368 Bway. Rlty. Cp.	25x 150.1 Ir.	6	368	3	55,000	105,000
M. Steinberg & Son	25x 150.2 Ir.	6	370	4	65,000	97,000
Shirimar Rlty. Cp.	25x 150.3 Ir.	5	372	5	55,000	115,000
Bway. Rlty. Cp.	76x 150.6 Ir.	8	374-378	8	200,000	320,000
S.E.C.						
White St., South Side, Cortland Alley to Lafayette St. S.E.C.						
Tree Mark Paper	25x	6	77	10	$25,000	$52,000
Steve-El. Cp.	50x 100.2 Ir.	8	79	11	44,000	87,000
Ch. F. Noyes	50.4x 100 Ir.	6	83	15	44,000	115,000
Lafayette St., West Side, White to Franklin St. S.W.C.						
81 Lafayette St. Cp.	120 8x 106.10½ Ir.	17	76-84	20	$375,000	$2,200,000
Franklin St., North Side, Lafayette St. to Cortland Alley. N.W.C.						
Ahrens Rlty. Co.	25x50 Ir.	7	40	23	$46,000	$65,000
B. Gaboff	25.10x 100 7 Ir.	5	48	27	24,000	48,000
J. Chatillon	49 2x 100.7 Ir.	6	60	28	50,000	75,000
A. Klein	50.1x 100.2 Ir.	8	54-56	30	55,000	100,000
N.E.C.						
Section 1, Volume 4, Block 173—Worth St., North Side Broadway to Church St.						
C. Noyes	47 7½x100	5	83-85	2	$125,000	$180,000
C. Noyes	47.7½x100	5	79-81	4	125,000	240,000
Nebasco Re. Cp.	50 2x100	5	75-77	6	135,000	170,000
Nebasco Re. Cp.	50x100	5	71-73	8	135,000	170,000
Wellington Sears Co.	25x75	6	69	10	55,000	122,000
Wellington Sears Co.	50x75	5	65-67	11	155,000	280,000
N.E.C.						
Leonard St., South Side, Church St. to Broadway. S.E.C.						
Vaughn Seed Co.	101x 126.7½ Ir.	12	68-72	14	$215,000	$530,000
Nebasco Rlty. Cp.	37.6½x 101 Ir.	6	74	17	52,000	75,000
Zenna Textile Cp.	97.6½x 100.7½ Ir.	6	76-78	19	61,000	73,000
80 Leonard St. Re. Cp	49 9½x 100.7½ Ir.	5	80-82	20	71,000	110,000
Besmar Rlty.	24.9x100.3	2	84	22	33,000	55,000
Pearlisa Rlty.	25.4x 100.3	5	86	23	31,000	55,000
Pearlisa Rlty.	25.3x 100.1½ Ir.	6	88	24	34,000	43,000
Broadway, West Side, Leonard to Worth St. S.W.C.						
H. Mazur	56x 156 9 Ir.	7	346	27	$216,000	$305,000
H. Mazur	30.8x 166.2 Ir.	8	343	29	90,000	144,000
Morris Bros., Inc.	30 8x 179 8 Ir.	6	341	30	95,000	125,000
Olam Intl. Cp.	37.10½x 178 8	6	339	32	75,000	120,000
99 Worth St. Cp.	55 6½x 202½ Ir.	13	335	33	500,000	1,800,000
N.W.C.						
Section 1, Volume 4, Block 174—Leonard St., North Side, Broadway to Church St.						
Seal Bee Cp.	48.11x 125 Ir.	5	89-87	1	$75,000	$110,000
85 Leonard Rlty. Cp.	25x125 Ir.	5	85	3	39,000	61,000
Joseph Debah	25x125 Ir.	6	83	4	39,000	62,000
Est. E. Hoffman	64x125 Ir.	8	81	5	77,000	100,000
Aermotal Rlty.	51.1x 100 Ir.	8	77	7	72,000	135,000
Emma J. Nicolay	25x100 Ir.	6	79	9	34,000	43,000
Faurab, Inc	24.3x100	6	71	10	33,000	50,000
Powell Crichton	25x75	8	69	11	53,000	75,000
M. Collin Inc.	39 11x 50 Ir.	6	67-65	12	60,000	90,000
N.E.C.						
Church St., East Side, Leonard to Franklin St.						
E. S. Hendricks	50.3½x 65 Ir.	8	233-235	14	$55,000	$120,000

Owner or Occupant	Size of Lot	Stories High	St. No.	Lot No.	Value of Real Estate Unimproved	Value of Real Estate with Improvements Thereon
Franklin St., South Side, Church St. to Broadway. S.E.C.						
L. P. Nestel	25x74 10	5	97	16	$10,000	$30,000
Leonard Sec. Cp.	48 3x 100 Ir	3	95-93	17	58,000	68,000
S. & M. Block	23.4x100	5	91	19	20,000	55,000
N. Lefkowitz	23 6x100	5	89	20	30,000	45,000
87 Franklin St. Cp.	23.7x100	6	87	21	30,000	55,000
S. H. LeBell & Co.	24.4x100	2	85	22	31,000	65,000
L. Horowitz	41x100	5	83-81	23	61,000	90,000
Jech Form Re Ltd.	18 9½x 78 3 Ir.	8	79	25	20,500	27,000
77 Franklin St. Cp.	18 9½x 76 3½ Ir.	4	77	26	20,600	26,000
F. G. C. Rlty. Cp.	18.6½x 76.9½ Ir.	8	75	27	20,500	26,000
Franklin Contrep. Cp.	27 2½x 75.7½ Ir.	6	73-71	28	69,000	95,000
Broadway, West Side, Franklin to Leonard St. S.W.C.						
361 Bway Cp.	54 2½x 165 3 Ir.	6	361-363	31	$195,000	$290,000
M. Tannenbaum et	29 0½x 159 6½ Ir.	5	359	33	70,000	110,000
Morris Textiles Co.	32x 156 5 Ir.	2	355-357	34	65,000	130,000
Char-Ker Rlty.	31 11x 180.8 Ir.	3	353	35	55,000	130,000
Broad Leonard Rlty. Cp.	25.7½x 173.1½ Ir.	4	351	36	75,000	125,000
Schranse Rlty. Cp.	29.7x 182 4 Ir.	9	349	37	135,000	230,000
N.W.C.						
Section 1, Volume 4, Block 175—Franklin St., North Side, Franklin Place to Church St. N.W.C.						
70 Franklin St. Cp.	41.11x 29 9 Ir.	5	70-72	1	$53,000	$70,000
S. Donitz	26 2½x 100 Ir	4	74	2	23,000	29,000
76 Franklin St. Cp.	25 1x100	5	76	3	22,000	47,000
Luxson Rlty	25 1x100	5	78	4	22,000	47,000
J. Fasbac Co.	25 1x100	6	80	5	32,000	50,000
M. Z. L. Rlty.	25.1x100	5	82	6	32,000	45,000
Brostrub Cp.	25x100	4	84	7	32,000	35,000
Pima Tex Co., Inc.	50 4x100 1	6	88	8	68,000	105,000
Dunlorn Rlty. Cp. & ano.	76.2x 78 2	6	90	10	170,000	275,000
N.E.C.						
Church St., East Side, Franklin to White St.						
S. Bernstein et al.	25.2x75	4	273	13	$31,000	$40,000
P. Salkind	25.1x75	4	275	14	34,000	46,000
T. Feldman	25x75	4	277	15	34,000	44,000
Filmur Rlty. Corp.	25 1x75	4	279	16	31,000	42,000
Brendoll Rlty. Cp.	25 1x75	5	281	17	40,000	63,000
S.E.C.						
White St., South Side, Church to Franklin Place.						
Taylor Linen Co.	34.7x100	6	39	18	$27,600	$43,000
41 White St. Cp.	26.4½x 100 Ir.	5	41	19	29,500	38,000
43 White St. Cp.	49.3x 100 Ir.	6	43-45	20	58,000	130,000
47 White Rlty. Cp.	49 11x100	6	47-49	22	58,000	100,000
Est. C. F. Hoffman	39x100	6	51-53	24	43,500	70,000
H. Cohen	59.7x 100 Ir	6	55-57	25	73,000	185,000
S.W.C.						
Broadway, West Side, White to Franklin St. S.E.&S.W.C.						
R. Schwartz et al.	49.10x 150.2½ Ir.	11	379-377	27	$175,000	$340,000
Sato Rlty. Cp.	49 11x 150 2	6	373-375	29	125,000	270,000
South Txtl. Mills Cp.	24 11x 150 3 Ir.	5	371	31	68,000	110,000
369 Bway, Inc.	25 1x150 4	5	369	32	60,000	130,000
Jesmith Cp.	50.2x 150.6½ Ir.	6	367-365	33	175,000	270,000
N.E.&N.W.C.						
Section 1, Volume 4, Block 176—Worth St., North Side, Church St. to W. Broadway. N.W.C.						
Coco Export & Commission	50.8x 100 Ir.	10	83	1	$200,000	$650,000
H. Pinkham & son	50x 100.4 Ir.	6	66	4	110,000	190,000
Chicopee Mills Inc.	50 2x100	5	49	6	110,000	210,000
J. H. Sherwood	50 6x100	5	45	8	110,000	165,000
Charlroy, Inc.	20x100 Ir.	6	41	10	51,000	65,000
Falmat Cp.	25.0½x 100 Ir.	8	39	11	45,000	69,000
Barbara Rlty. Co., Inc.	43.2½x 70 Ir.	4	37-35	12	56,000	75,000
LaRoss Bed-spread Co.	26 2x 50 3 Ir.	6	33	12	10,000	87,000
N.E.C.						
W. Broadway, East Side, Worth to Leonard St.						
A. R. & G. N. Palser	20.2½x 77 Ir	4	176	14	$12,000	$16,000
Alley in Common	..	..	..	..	Value reflected in lots 12, 14, 16 & 15	
D. S. Poetzsch et al.	22 2½x 59 4½ Ir.	8	177	16	$23,000	$29,000
A. Camperlengo	35.8½x 50.10 Ir.	8	179	17	20,000	34,000
Leonard St., South Side, W. Broadway to Church St. S.E.C.						
Leafel Rlty. Cp.	126 7½x 100.1½ Ir.	6	40-48	18	$162,000	$310,000
Leafel Rlty. Cp.	24 4x100	6	60	23	27,500	56,000
Leafel Rlty. Cp.	24.10x100	6	62	24	27,500	43,000
105 Franklin St. Cp.	25 1x 100 Ir.	4	64	25	27,500	33,000
Deering Milliken Co.	24 11x 100 Ir.	2	66	26	27,500	63,000
Church St., West Side, Leonard to Worth St.						
Teachers Ins. & Ann. Assoc.	101x 100 4½ Ir	3	236-242	29	$220,000	$150,000
S.W.C.						
Section 1, Volume 4, Block 177—Leonard St., North Side, Church St. to W. Broadway. N.E.&N.W.C.						
250 Church St. Cp.	78x 200 1½ Ir	15	59-63	2	$365,000	$3,100,000
Wright & Graham	25x100 Ir.	6	57	5	27,500	49,000
55 Leonard St. Cp.	24x100 Ir.	6	55	6	26,500	45,000
J. & S. Kroese	49.10x 100 1	6	51-3	7	58,000	165,000
Con. Edison Sub Station	151 8x 140 5½ Ir.		37-43	13	Ident. No. A326-102	
N.E.C.						
Franklin St., South Side, W. Broadway to Church St. N.W.C.						
Con. Edison	20x60 1	6	125	18	127,000	$170,000
Con. Edison	40x60	5	123-121	19	77,000	81,000
Con. Edison	20 1½x100	6	119	21	18,000	24,000
Con. Edison	43.9½x100	6	115	22	63,000	88,000
Dalamal & Sons, Inc	74 9x 100 Ir.	6	113-107	24	97,000	165,000
105 Franklin St. Cp.	25 6x 100 Ir.	6	106	27	29,000	58,000
105 Franklin St. Cp.	25x 100 2 Ir.	4	103	29	27,500	35,000
Section 1, Volume 4, Block 178—Franklin St., North Side, Church St. to W. Broadway. N.&S.W.C.						
Rosemal Assoc.	23.10x 218 6½ Ir.	V	.	27	$53,000	$53,000

Owner or Occupant	Size of Lot	Stories High	St. No.	Lot No.	Value of Real Estate Unimproved	Value of Real Estate with Improvements Thereon
Hello Cp.	23 8x 100.4½ Ir.	5	102	4	38,500	63,000
Coal Cons Cp.	25x100 7	5	104	5	23,500	39,000
Geo. Wood Sons & Co.	25 2½x 100 10 Ir.	8	106	6	27,500	45,000
Melrose Bldg. Corp.	41 11x 100 10 Ir	6	108	7	60,000	90,000
Knitter Demerol	25 4x 100 4 Ir	6	112	8	21,500	54,000
Mountain Spun Rlty	25 4x101	6	114	10	27,600	43,000
116-118 Franklin St. Cp.	40 4x50 Ir	6	116	11	30,000	40,000
W. Broadway, East Side, Franklin to White St. N.E.C.						
S. M. Elberg, ano.	75 6½x 100 Ir.	8	211-215	13	$35,000	$150,000
Camar Rlty. Cp.	43½x 100 Ir.	9	217-219	16	50,000	95,000
S. Tangluban	20x50 1 Ir.	3	225	19	14,000	[illegible]
Jacob Hecht	15x47	8	227	20	10,000	11,500
M. Dussnowsky	15x47	4	229	21	14,000	17,000
S.E.C.						
White St., South Side, Broadway to Church St.						
Goodall Rubber Co.	50x100 8	6	3	22	165,000	310,000
I. J. Pomrenit ano	37 6x100	6	9	24	52,000	65,000
17 White St. Rlty Cp	88 6x 100 7 Ir.	8	11	25	85,000	170,000
Section 1, Volume 4, Block 179—Worth St., North Side, W. Broadway to Hudson St.						
L. & F. Stores, Inc.	25.2x 99 6 Ir	8	21	2	$23,000	$18,000
L. & F. Stores, Inc.	24 8x 100 Ir.	6	19	3	21,000	26,000
L. & F. Stores, Inc.	25 5x 100 Ir.	5	17	4	22,000	38,000
L. & F. Stores, Inc.	25.2x 100 Ir.	6	15	5	22,000	35,000
Tower's Warehouses, Inc.	24.8x 100 Ir.	6	13	6	22,000	65,000
Tower's Warehouses, Inc.	22 6x 100 Ir	3	11	7	20,000	30,000
9 Worth St. Rlty. Co	25.1x 100 Ir	6	9	8	32,500	38,000
Worth St. Bldg.	24 8x100	4	7	9	21,500	28,000
Cadish Rlty. Cp.	25 4x 100 Ir.	6	5	10	22,000	34,000
R. & O. Goelet	45.6x 100 Ir.	6	1-3	11	[illegible]	70,000
Hudson St., East Side, Worth to Leonard St. N.E.C.						
R. Goelet et al.	27.2x 31 6 Ir	V	74	13	$20,000	$20,000
G. Ker	16 10x 72 3 Ir.	V	70	14	20,000	20,000
G. Ker	60 3x73 Ir.	7	78-82	15	65,000	95,000
R. & O. Goelet	116.7x 118 5 Ir	7	84-94	17	110,000	220,000
S.E.C.						
Leonard St., South Side, Hudson St. to W. Broadway.						
R. W. Goelet	50.1½x 100 Ir.	7	10, 12	21	$26,000	175,000
James H. Dunham	25.0½x100	7	14	23	10,000	36,000
James H. Dunham	25.4½x 100 Ir.	7	16	24	10,000	36,000
18 Leonard St. Cp.	21 11x 100 Ir.	7	18	25	10,000	36,000
18 Leonard St. Cp.	25x100	6	20	26	10,000	30,000
L. Correrre & ano.	24 11x 100 Ir	3	22	27	10,000	35,000
L. Provenzano	99 10x 100 Ir.	4	24	28	95,000	210,000
W. Broadway, West Side, Leonard to Worth St. S.W.C.						
L. Provenzano	124 6x 49.8 Ir.	1	180-176	30	$85,000	$90,000
H. Mathews	24x 49 8 Ir.	1	174	32	14,000	19,000
Patco Hall Rlty. Cp	60x50	6	170-172	1	29,000	57,000
N.W.C.						
Leonard St., North Side, W. Broadway to Hudson St. N.W.C.						
Diner Rlty. Cp.	28 6½x 72.10½ Ir.	1	..	42	$15,000	$19,000
31 Leonard St. Rlty. Cp.	25.0½x 91 10½ Ir	7	31	43	20,000	30,000
31 Leonard St. Rlty. Cp.	24 9x 91 10 Ir.	7	29	44	18,000	31,000
L. J. Epstein Cp.	24 7½x 91 10 Ir	6	27	45	16,500	43,000
Simon Mills, Inc.	23.9x 91.10 Ir.	6	25	46	16,000	30,000
Schrager Rlty Cp.	25 6x 91.10 Ir.	6	23	47	17,000	40,000
Ronald Paper Co., Inc.	50x 91.10 Ir.	4	21-19	48	34,000	47,000
D. Maire	26 1½x 91 10 Ir.	6	17	50	16,500	22,000
C. & H. Duffy	25.0½x 78 Ir.	1	16	51	15,000	17,000
Lonweld Rlty. Corp.	50x 92.6 Ir.	4	13	52	10,000	40,000
Hudson St., East Side, Leonard to Franklin St. N.&S.E.C.						
Cruger Holding	67 3x 69 8½ Ir	10	96-100	56	$120,000	$320,000
Franklin St., South Side, Hudson St. to W. Broadway						
Frank Len Rlty. Cp. ano.	81 6½x 121 Ir.	6	156-150	59	272,000	$195,000
Fraben Rlty. Cp.	26 10x 71 8 Ir.	8	164	60	17,000	21,0
E. Greenbaum et al	53 3½x 71 Ir.	8	148	61	40,000	85,00
E. L. Popper	69x101 5	5	145	63	60,000	110,0
Strohmeyer & Arp. Co	53.7½x 101.6 Ir.	10	141-139	66	63,000	148,0
Lookas Christ	24 5½x 81.7½ Ir.	1	137	69	43,000	47,0
S.W.C.						
W. Broadway, West Side, Franklin to Leonard St.						
Wm. Pomerantz	27.11x 43.4½	1	166	71	$3,000	$10,0
Section 1, Volume 4, Block 180—Hudson St., West Side, Jay to Harrison St. N.W.C.						
U. S. Government	60.10x 96 4 Ir	6	69	1	Exempt	Exempt
F. B. Gallas	25x97 3 Ir	6	71	3	$30,000	$50,0
73 Hudson St. Rlty. Cp	25x93 2 Ir.	5	73	4	30,000	45,0
A. W. Edwards	25x91 4 Ir.	6	75	5	30,000	44,0
Mafra Rlty. Co., Inc.	40x50 8 Ir	6	77-79	6	35,000	54,0
T. Weiss	19 11x 49 7 Ir	3	81	8	24,000	30,0
S.W.C.						
Harrison St., South Side, Staple to Hudson St.						
Mafra Rlty. Cp.	38.2x50 Ir.	6	3-5	9	$73,000	107,0
S.E.C.						
Jay St., North Side, Staple to Greenwich St. N.W.C.						
U. S. Government	27.6x 68.8 1x	8	6	12	Exempt	Exempt
Eleven Jay St. Cp.	25x91.7	5	11	13	$25,000	$37,0
S. Frinberg	25x 96 7½ Ir.	6	13	14	25,000	37,0
15 Jay St. Cp.	25x96 Ir.	6	15	15	25,000	37,0
Alex. Halliday	24.1x94 8	6	17	16	25,000	37,0
19 Jay St. Rlty. Cp.	23.10x78 8	6	19	17	20,000	30,0
Greenwich St., East Side, Jay to Harrison St. N.E.C.						
B. Ronson	75 6x78	6	137	16	$87,000	$125,0
Lena Barzani Cp.	25x100	6	345	22	26,000	40,
Lena Barzani Cp.	25x100 6	6	347	23	26,000	40,
Lena Barzani Cp.	40x97 6	8	349	24	28,000	50,
J. & M. Ganiaris	37x90	6	353	25	20,000	34,0

See last page for footnotes.

Owner or Occupant	Description of Property: Size of Lot	Stories High	St. No.	Lot No.	Value of Real Estate Unimproved	Value of Real Estate with Improvements Thereon
S.E.C.						
Harrison St., South Side, Greenwich to Staple St.						
A. Halliday	42.11e 96.2 ir.	1	17-15	26	$41,000	164,000
A. Halliday	24.11e 96.2 ir.	4	18	37	25,000	83,000
R. R. Fachndrick & ano	25.2x 95.7½	7	11	28	25,000	52,000
Brecoon Rlty. Cp.	50.10x 102.2 ir.	7	9-7	20	61,000	100,000
S.W.C.						
Staple St., West Side, Harrison to Jay St.						
Brecoon Rlty. Cp.	38x75.5 ir.	2	4	31	$3,000	$10,000
Section 1, Volume 4, Block 181—Harrison St., North Side, Hudson to Greenwich St.						
M. Schreiber	25x88	5	8	1	$24,000	139,000
I. Kramer	25.8x87.6	6	10	2	26,000	43,000
Wm. Feehndrich et al.	24.4x87.6	6	12	8	24,000	41,000
Brecoon Rlty. Cp.	37.9 ir.	6	14	6	26,000	72,000
F. Kitover	18.9e 87.9 ir.	5	18	5	18,000	27,000
Wallson Rlty Cp.	18.9x87.6	4	20	6	18,000	24,000
Bloomfield Butter & Egg Co.	22.1x50.4	4	22	40	15,000	19,000
24-26 Harrison St. Cp.	30.1x50.5	4	24-26	41	19,000	25,000
Greenwich St., East Side, Harrison to Franklin St.						
Hotel Hldg. Cp.	50.6x 48.2 ir.	4	355-357	7	$37,000	$48,000
E. Smithfield Farms	25.3x 100.0½	1	361	9	23,000	43,000
C. E. Schmitt	75.6½e 100.4½	4	363-367	10	75,000	105,000
369 Greenwich St Rlty.	25.2x53.5	5	369	13	26,000	42,000
S.E.C.						
Franklin St., South Side, Greenwich to Hudson St.						
Magnolo Repair Cp.	37.5x 25.2	1	187	14	$13,500	$17,000
Gastrong, Inc.	20.1x70	6	185	15	14,500	22,000
J. A. Hoffman Co. Inc.	64.8e 88.9 ir.	6	183-181	16	51,000	85,000
Newark Cheese Co. Inc.	25x 58.11 ir.	6	177	18	23,000	45,000
H. Zalznet	25e	6	175	19	23,000	65,000
City of New York (Fire Dept.)	24.11e 88.11 ir.	3	173	20	Exempt	Exempt
Hudson St., West Side, Franklin to Harrison St.						
S.W.C.						
Hudson cor. Franklin	101.4e 99 ir.	15	93-101	22	$165,000	$525,000
Mercantile Exchange	75.1x97.6	7	91	25	120,000	170,000
N.W.C.						
Section 1, Volume 4, Block 182—Washington St., East Side, Jay to Harrison St.						
323 Washington St., Inc.	20x72.1 ir.	4	323	1	$35,000	$41,000
325 Washington St. Cp.	20x72.1 ir.	4	325	2	35,000	41,000
Zaloom Rlty. Cp.	20x80 ir.	6	327	3	36,000	38,000
Van Pool Realty	20x80.2 ir.	2	329	4	36,000	38,000
H. Fender et ano.	20x67 ir.	2	331	5	30,000	32,000
Harrison St., South Side, Washington to Greenwich St.						
S.E.C.						
333-5 Washington St., Inc.	56.10e 52.6 ir.	2	33-29	6	$110,000	$120,000
333-5 Washington St., Inc	19.4e 74.3 ir.	3	27	9	18,000	27,000
Greenwich St., West Side, Harrison to Jay St.						
S.W.C.						
33-335 Washington St. Inc.	23.2x 85.3	2	315	10	$30,000	$35,000
333-5 Washington St., Inc	22x81.6	4	646	11	16,500	22,000
333-5 Washington St., Inc	21.7x82	4	344	12	18,500	21,000
333-5 Washington St., Inc.	23.5x82	4	342	13	18,500	21,000
Sol. Reiss	23.9x82	4	340	14	18,500	24,000
Mobeck Trad. Cp.	22x90	4	338	15	19,000	22,000
Tradarama, Inc.	22.4x90	5	336	16	19,000	30,000
L. T. Eisenfeld, et al.	26.5x 161.7 ir.	5	334	17	130,000	155,000
N.E.C.&N.W.C.						
Jay St., North Side, Washington to West St.						
N.W.C.						
P. & F. Manniello	65.11½x 44.7 ir.	3	37-41	19	$95,000	$105,000
G. C. Thomas	23.2½x 88.9 ir.	3	43	22	21,000	30,000
Andrew J. Sorbello	23.8x 88.4	3	45	23	21,000	25,000
Spear Securities Cp.	22.3e87.6	4	47	24	20,000	28,000
A. Manielio	22.3x87.4	4	49	124	20,000	28,000
51 Jay St. Cp.	22.3x 87.3	4	51	25	20,000	27,000
J. Schwartz & ano.	20.1x50	5	53	26	13,000	16,000
West St., East Side, Jay to Harrison St.						
N.E.C.						
J. Schwartz & Ano.	77.11x 61.9 ir.	4	199-202	27	$95,000	$115,000
J. Schwartz & Ano.	22.8½x 79.4½	4	203	30	24,000	27,000
Fronbug Rlty.	23.1x 76.5 ir.	4	204	31	24,000	28,000
Chemical Fire Prev., Inc.	24x75.9	3	206	32	25,000	35,000
B. S. B. Danziger	24x74	4	208	33	33,000	45,000
S.E.C.						
Harrison St., South Side, West to Washington St.						
Honor Rlty. Cp.	23.6½e 37.2½ ir.	4	49	34	$21,000	$23,000
Honor Rlty. Cp.	22.7½x 87.4 ir.	4	47	35	21,000	28,000
Honor Rlty. Cp.	22.6x87.7	4	45	36	21,000	28,000
Honor Rlty. Cp.	22.6½x 87.10 ir	4	43	37	21,000	27,000
Admor Cp.	22.4x 66.0½ ir.	4	41	38	19,000	25,000
Washington St., West Side, Harrison to Jay St.						
S.W.C.						
Ellenco Cp.	21.6e67	4	336	39	$57,000	$75,000
334 Washington Cp.	21.10½x 67 ir.	4	334	40	34,000	40,000
Helpal Rlty. Cp.	21.9½x67	4	332	41	34,000	40,000
M. & B. Sorgen	21.11e 89.10 ir.	4	330	42	39,000	49,000
M. V. Greenstein	22.6½x66	5	328	43	35,000	43,000
W. C. Deys & Bro.	23x66	5	326	44	35,000	43,000
Section 1, Volume 4, Block 183—Harrison St., North Side, Greenwich to Washington St.						
Fierman Rlty. Cp.	23.11x75.6	1	38	1	$30,000	$40,000
Washington Properties Cp.	20.5x50.1	2	40	2	34,000	80,000
Washington Properties Cp	19x0.50.1	2	42	3	28,000	34,000
Washington Properties Cp.	19.9x50.1	3	44	4	35,000	53,000
N.E.C.						
Washington St., East Side, Harrison to Franklin St.						
339 Washington St. Cp.	25.5x60.6½	5	339	6	$41,000	$50,000
Eday Hldg. Cp.	100.6x 61 ir.	6	311-47	6	200,000	220,000
S.E.C.						
Franklin St., South Side, Washington to Greenwich St.						
Gen. Amer. & Dom. Exp. Co.	40.2x 75.10 ir.	5	195	10	$34,000	$54,000
Greenwich St., West Side, Franklin to Harrison St.						
S.W.C.						
364 Greenwich St. Cp.	18x60	5	364	11	$18,500	$21,500
M. Roeof	21.11½x 60 ir.	6	362-360	12	22,500	30,000
A. Lowenicle	21.11x63	3	358	13	17,500	22,000
360 Greenwich Rlty. Co.	24.10x84.4	5	356	14	22,000	27,000
350 Greenwich Rlty. Cp.	37.8x76.9	5	354	15	28,000	34,000
350 Greenwich Rlty Cp	37.9x77.8	5	350	17	10,000	54,000
N.W.C.						
Harrison St., North Side, Washington to West St.						
N.W.C.						
Rojll Rlty. Co.	32x75	5	46-48	18	$100,000	$115,000
F. J. Lisa	21x75	3	60	19	*19,000	*22,850
Migl Ests., Inc.	21x75	5	52	20	18,000	25,000
J. Prevor, Inc.	21x75	5	54	21	18,000	27,000
D. Carvor	27x75	5	56	22	16,000	27,000
J. A. Henry et al.	20x75	4	58	23	17,000	21,000
J. Fierman, Inc.	39.11x75	4	60-62	24	34,000	47,000
N. Y. Fruit Auction Co	75.5e 75.5½ ir.	5	64-68	26	110,000	235,000
N.E.C.						
West St., East Side, Harrison to Franklin St.						
Blankton Co., Inc.	100x167 ir.	V	211-215	30	$210,000	$210,000
S.E.C.						
Washington St., West Side, Franklin to Harrison St.						
S.W.C.						
Dave Carey Rlty.	40.2x80	1	348	34	$105,000	$120,000
C. Benenson Ano.	60.4x 81.5	1	346-342	35	115,000	125,000
Section 1, Volume 4, Block 184—Between Hudson River and West St., Between Harrison and White St.						
City of New York	70.1½x 859.10½	..	23	2	Exempt	Exempt
City of New York	185x 996.5½ ir.	..	26	8	Exempt	Exempt
City of New York	75.2½ ir.	1	27	10	Exempt	Exempt
City of New York	75.3½e1004	..	28	12	Exempt	Exempt
City of New York	50.2x 1007.6	..	29	14	Exempt	Exempt
City of New York	20x	..	S.H.	15	Exempt	Exempt
Penn. R. R.	115+	..	30	17	415,000	945,000
City of New York	415	..	..	117	Exempt	Exempt
City of New York	87+	..	..	18	Exempt	Exempt
Section 1, Volume 4, Block 185—Franklin St., North Side, Washington to West St.						
V. Maroeca	21.7x87.8	5	210	3	$18,500	$24,000
M. Kooperstein	21.5x87.8	5	212	4	16,500	24,000
West St., East Side, Franklin to N. Moore St.						
N.E.C.						
A. Hall	43.10x 80.8	4	216-17	5	$50,000	$63,000
R. Imdich	21.11x80	5	219	7	19,000	25,000
J. A. Mennella	21.11e80	5	220	8	19,000	32,000
M. Lehrer & ano	40x 68.6 ir.	2	221	9	28,000	40,000
J. W. B. Rlty. Cp.	25.7½x 67.8	6	223	11	18,500	23,000
224 West St. Cp.	22x56.8 ir.	5	224	12	25,000	32,000
S.E.C.						
N. Moore St., South Side, West to Washington St.						
D. Coeur	22x87.7 ir.	5	104	13	$19,000	$25,000
Coles Co., Inc.	22.87x7	5	102	14	19,000	25,000
American Lime Co.	22x87.7	5	100	15	19,000	25,000
Ellen Estates	22x87.6	5	98	16	19,000	25,000
702 Greenwich St. Cp	22x87.6	5	96	17	19,000	25,000
Washington St., West Side, N. Moore to Franklin St.						
S.W.C.						
A. Welsh	21.6x75	5	364	18	$55,000	$63,000
362 Washington St. Cp.	44.1x75 ir.	6	362	19	75,000	100,000
358 Washington St. Cp.	22.1x75	6	358	21	36,000	45,000
Equitable Trading Cp.	87.6x 123.0½	10	350	25	270,000	515,000
N.W.C.						
Washington St., East Side, Franklin to N. Moore St.						
N.E.C.						
Bird Welcher Rlty. Cp.	87.9x38.2	5	349	26	$110,000	$130,000
Edw. J. Schwitters	20e60	5	357	29	30,000	34,000
M. & R. Kaminsky	67.5e60	5	359-362	30	120,000	150,000
S.E.C.						
Greenwich St., West Side, N. Moore to Franklin St.						
S.W.C.						
Greenmoore Hldg. Cp.	100e100	..	376-378	22	$110,000	$110,000
Endgar Rlty. Cp.	60.5x 100.5 ir.	6	370-368	66	50,000	60,000
J. Simensky	25e100	6	366	88	34,500	59,000
N.W.C.						
Franklin St., North Side, Greenwich to Washington St.						
Sabert Rlty. Cp.	25x87.6	2	196	39	$25,000	$53,000
Section 1, Volume 4, Block 186—N. Moore St., North Side, Washington to West St.						
99-101 No. Moore Re.	60x50 ir.	5	37-101	1	$75,000	$102,000
Syrus, Inc.	20.1x50 ir.	3	103	4	12,000	15,000
West St., East Side, N. Moore to Beach St.						
N.E.C.						
D. E. & F. O'Neil ano.	49.8x 85.7 ir.	6	228	6	$65,000	$125,000
Synus Inc.	50.5x124	6	229-230	7	63,000	153,000
J. J. Donovan	18.9e70.1	4	231	9	15,000	19,000
Indich Rlty. Co.	18.9x 69.1 ir.	4	232	10	15,000	18,000
Indich Rlty.	18.9x 80.1 ir.	4	233	11	15,000	18,000
80 Beach St. Inc.	18.10x69.1	4	234	12	25,000	29,000
S.E.C.						
Beach St., South Side, West to Washington St.						
Josian Rlty. Cp.	43.2x 75.2 ir.	4	78-80	13	$33,000	$48,000
Indich Rlty Co.	50.4½x 75.2 ir.	6	74-76	15	37,000	50,000
Washington St., West Side, Beach to N. Moore St.						
S.W.C.						
Franklin Rlty. Cp.	25.1x75	6	378	17	$53,000	$70,000
Edrell Holding Cp.	49.5½e 75.8 ir.	4	376	18	75,000	90,000
90 Beach St. Inc.	50.9x 116.8½ ir.	4	372	20	95,000	125,000
Roteeco Cp.	25x74.8	4	368	23	63,000	75,000
N.W.C.						
Washington St., East Side, N. Moore to Beach St.						
N.E.C.						
365 Washington Cp.	50x40.4	6	365-67	34	$55,000	$80,000
Saml. Golding	25x80	5	369	25	37,000	45,000
J. Freedman et al.	26x70.2	5	373	27	34,000	40,000
375 Washington St. Cp.	50x 69.11 ir.	6	375-377	28	90,000	110,000
S.E.C.						
Greenwich St., West Side, Beach to N. Moore St.						
S.W.C.						
M. Solomon & ano.	66.4½x 90 ir.	5	392-390	30	$60,000	$70,000
L. Lauman et al.	44.1½x 160.2 ir.	5	386	33	70,000	105,000
Saml. Golding	25x80.2	6	384	35	18,000	25,000
Unity Whse. Co., Inc.	50x89.7	6	380-382	36	80,000	130,000
N.W.C.						
N. Moore St., North Side, Greenwich to Washington St.						
365 Washington Cp.	19.10x50	4	31	40	$14,500	$19,000
Section 1, Volume 4, Block 187—Franklin St., North Side, Hudson to Greenwich St.						
105 Hudson St. Cp.	24.9x87.10	6	179	1	$23,000	$35,000
Panamer Food Prod. Inc.	25.8x87.10	6	178	2	31,000	62,000
Tolbia Blandina	21x87.10	5	183	4	12,500	22,000
West Beach Rlty. Cp.	21.2x87.9	6	184	6	19,500	23,000
Est. J. Castree, Inc.	49.9e88.6	6	186	6	45,000	100,000
Greenwich St., East Side, Franklin to N. Moore St.						
S.W.C.						
Franklin Greenwich St. Cp.	75.4x100	3	371-375	10	$100,000	$255,000
Criss Cross Rlty. Cp.	100.5e 99.11 ir.	8	377	18	120,000	175,000
S.E.C.						
N. Moore St., South Side, Greenwich to Hudson St.						
Cada Cp.	50.2x87	5	66-64	19	$41,000	$10,000
B. & A. Garage, Inc.	100.6x87.7	6	62	21	82,000	215,000
Hudson St., West Side, N. Moore to Franklin St.						
S.W.C.						
Argiris Fantes	50x 100.3 ir.	6	117-115	25	$35,000	$115,000
Falcon Packing Cp.	50.1e 100.8 ir.	6	111-113	27	57,000	82,000
108 Hudson St. Cp.	75.8x100.2	11	107-106	30	115,000	235,000
N.W.C.						
Section 1, Volume 4, Block 188—N. Moore St., South Side, Hudson to Greenwich St.						
55 N. Moore St. Rlty. Cp.	49e88.1 ir.	6	55-57	1	$42,000	$50,000
59-63 N. Moore St Rlty. Cp.	56.4x58	6	59	3	45,000	50,000
J. Victori & Co. Inc.	44.11x88	6	65-67	6	38,000	50,000
Greenwich St., East Side, N. Moore to Beach St.						
S.E.C.						
Ch. P. Nicholias Rlty	24.11e 69.11	4	385	9	$26,000	$35,000
N. Morro	75x100.1 ir.	6	387-391	10	60,000	145,000
Blue Finch Rlty. Cp.	25.3x 100.2 ir.	5	393	13	22,000	36,000
Blue Finch Rlty. Cp.	50.3x 100.4	5	397-395	15	62,000	90,000
S.E.C.						
Beach St., South Side, Greenwich to Hudson St.						
J. Morgan	151.2x87.6	6	48	16	$135,000	$300,000
Hudson St., West Side, Beach to N. Moore St.						
S.W.C.						
129-33 Hudson St. Cp.	45e 100.10 ir.	6	133	23	$75,000	$145,000
129-33 Hudson St. Cp.	29.9e 101.5 ir.	6	129	25	36,000	65,000
Jordan Pub. Co.	50x101.3	8	127	26	66,000	175,000
121 Hudson St. Cp.	50.10x 100.9	6	123-121	28	55,000	145,000
N.W.C.						
Section 1, Volume 4, Block 189—Franklin St., North Side, Varick to Hudson St.						
N.W.C.						
G. S. Walton et al.	122.6½e 100 ir.	6	152-142	1	$160,000	$220,000
Rile Serv. Realties	40x87.6	7	144	5	32,000	63,000
Delbrick Rlty. Cp.	40x87.6	7	148	7	32,000	60,000
Newman & Schwiers	50x87.6	7	152	8	43,000	110,000
156 Franklin St. Cp.	25.2x87.6	7	156	10	20,000	40,000
Harry S. Klepper	25x87.6	6	158	11	20,000	32,000
G. & E. Trad. Cp.	25x87.6	6	160-62	12	21,000	35,000
Hudson St., East Side, Franklin to N. Moore St.						
S.E.C.						
Borden's Farm Products Co.	65.11x76.2	10	104	14	$90,000	$215,000
Almas Rlty Cp.	21.10x75.2	6	112	17	22,000	32,000
M. Jane Rlty. Cp.	27.10x75	2	114	18	22,000	27,000
D. Wodlo, rno.	27.11x75	5	116	19	27,000	31,000
Orock Rlty. Co.	21.8x75	6	118	20	22,000	30,000
Hudmore Chem. Sup. Cp.	22x75	6	120	21	20,000	40,000
S.E.C.						
N. Moore St., South Side, Hudson to Varick St.						
L. Paul Ahlers & ano.	25x87.6	6	43	22	$16,000	$34,000
Pelili Reid	60x87.6	6	40-38	23	36,000	63,000
Pico War, Inc.	50x87.6	7	36-34	25	30,000	47,000
E. H. Richter	25x87.6	7	32	27	18,000	33,000
Fred D. Oetjen	37.6½e 87.6	7	28-30	28	27,000	65,000
30 N. Moore St. Cp.	16.10½e 87.6	1	28	29	14,000	20,000
30 N. Moore St. Cp.	71.8x88 ir.	9	24-70	30	55,000	155,000
L. Hechl	28.4x75.6	5	18	33	15,000	40,000
L. Hechl	25.6x74	7	16	34	25,000	39,000
S.W.C.						
N. Moore St., South Side, Varick St. to West Broadway.						
S.E.C.						
N. Y. City (H. & L. Co.)	39.7½x 83.3½ ir.	4	10-14	35	Exempt	Exempt
West Broadway, West Side, N. Moore to Franklin St.						
S.W.C.						
Business Commercial	37.1½e 65.8 ir.	2	234-232	39	$25,000	$37,000
Business Commercial	27.10 2-3x 54 ir.	V	230	40	18,000	18,000
228 West Bway. Cp.	25e60.3 ir.	6	228	41	29,000	66,000
Varick Rlty. Cp.	74.4 2-3x 54.1½ ir	11	220-226	43	135,000	230,000
N.W.C.&N.E.C.						
Section 1, Volume 4, Block 190—N. Moore St., North Side, Varick to Hudson St.						
N.W.C.						
Merchants Refrig. Co.	103x75	16	15-17	1	$155,000	$725,000
Merchants Refrig. Co.	50.02-15x 37.6 ir.	6	31-23	3	43,000	125,000
Merch. Refrig. Co.	64.1½x 175 ir.	2	35-37	10	83,000	355,000
Ku Rich Rlty. Cp.	27x175	6	39	12	40,000	100,000
Friendship Food Pr.	19.9x75.5	6	41	13	13,000	28,000
Hudson St., East Side, N. Moore to Beach St.						
N.E.C.						
S. Bendheim	30.10x 89 ir.	6	123	16	$47,000	$75,000
124 Hudson St. Cp.	52.6x 88.8 ir.	V	124-126	17	46,000	46,000
Ericson Place, South Side, Hudson to Varick St.						
S.E.C.						
I. H. L. Greenman	27.3x91.11	6	42	19	$38,000	$41,000
F. W. F. Rlty. Cp.	61.6 1-5x 100 ir.	1	39	21	62,000	78,000
Merch. Refrig. Co.	108.4 1-5x 175 ir.	10	22-28	28	130,000	600,000
City of New York	107.11½x 100	3	19-14	33	Exempt	Exempt
S.W.C.						
Varick St., East Side, N. Moore to Beach St.						
Varick Beach St. Cp.	25.11 25.4½ ir.	6	34	37	$33,000	$47,000
S.E.C.						
Beach St., South Side, Varick St. to West Broadway.						
Ten Beach St. Cp.	27.1x 35.10½ ir.	6	10	38	$34,000	$44,000
LeNotype Supply Co.	27.2½x 78.3 ir.	8	6	39	23,000	57,000
West Broadway, West Side, Beach to N. Moore St.						
N. Y. City, Park	0.088 Acres	..	Triangle	53	Exempt	Exempt
S.W.C.						
G. A. Douglas, Jr.	48x96.1 ir.	8	250	41	$55,000	$145,000
F. J. Roe	16x 25.10 ir.	2	246	42	7,500	10,000
J. & L. Hecht	62.11x 19.9½ ir.	8	244-240	44	19,500	24,000
N.W.C.						
N. Moore St., North Side, West Broadway to Varick St.						
J. & L. Hecht	16.8x75	3	3	45	$10,000	$14,000
B. Tomaselli, ano.	18.7x75	V	..	46	11,000	11,000
N. Y. City, Dept. St. Clean	18.9x75	8	7	47	Exempt	Exempt

See last page for footnotes.

Owner or Occupant	Description of Property: Size of Lot	Stories High	St. No.	Lot No.	Value of Real Estate Unimproved	Value of Real Estate with Improvements Thereon
C. Zucker	24.1x75	6	9	48	17,000	39,000
C. C. Thomas et al.	64.5x150.2	1	51	51	125,000	126,000
N.E.C.						
Section 1, Volume 4, Block 191—White St., North Side, Avenue of The Americas to West Broadway.						
12 White St. Rlty. Cp.	25x100.0½	6	12	9	$20,000	$37,000
8-10 White St. Rlty. Cp.	40x92.8	5	8-10	10	30,000	61,000
4 White St. Cp.	40x75.1	6	4-6	11	41,000	63,000
353 Canal St. Cp.	20x50	2	2	18	20,000	25,000
N.E.C.						
West Broadway, East Side, White to Walker St.						
Turtle Hughes, Inc.	37.6x100	6	241-243	15	$42,000	$67,000
Noel Lamo Works, Inc.	16.9x100	2	245	16	20,000	27,000
B. David	18.10x112.8	4	247	17	25,000	36,000
M. & J. Kaufman	67.3x64.10	3	249-53	18	115,000	173,000
S.E.C.						
Walker St., South Side, Avenue of The Americas to Church St.						
Walker Kinney, Inc.	25.6x106.4½	V	23	25	$21,000	$21,000
A. C. Hurley et al.	24.9½x106	6	25	29	20,000	35,000
S.E.C.						
Church St., West Side, Walker to White St.						
Paramount Electric Supp	106.9½x25.0½	6	302	30	$37,500	$42,000
S.W.C.						
Avenue of The Americas, East Side, White to Walker St.						
Olga Koblick	120.1x101.6	1	28	1	$64,000	$73,000
Walker Kinney, Inc.	125.9x65.1	V	..	26	52,000	52,000
N.E.C.						
Avenue of The Americas, West Side, White to Walker St.						
J. & A. Pannizzo	118.9x70.2½	V	1-9	8	$50,000	$50,000
2355 Hughes Ave., Inc.	37.1x51.10	2	11-13	24	16,000	32,000
N.W.C.						
Section 1, Volume 4, Block 192—Walker St., North Side, Church St. to Avenue of The Americas.						
Amer. Telephone & Telegraph Co.	175.11x230.6	25	30-38	1	Ass'd under Ident. No. A22-4	
N.W.&E.C., S.W.&E.C.						
Section 1, Volume 4, Block 193—White St., North Side, Broadway to Church St.						
Arco Electronics, Inc.	46x110.6	6	64	1	$67,000	$115,000
M. Kanel	23.1x110.6	6	53	3	29,500	50,000
Rosno Rlty. Cp.	23.5x110.9	6	60	4	28,000	48,000
J. Wedeen	25x111	5	55	5	29,500	45,000
E. Fischer	46.7x114.1	6	56-64	6	67,000	93,000
Herman & Jacobs Cp.	30.1x100.10	5	63	8	33,500	49,000
G. Copland	37.8x100.10	6	60	10	42,000	55,000
W. B. Walker	37.6x101.8	5	46	11	42,000	60,000
44 White St. Cp.	24.11x100.10	5	44	12	28,000	38,000
J. H. Young	24.11x101	6	42	13	28,000	50,000
40 White St. Cp.	25x76	5	40	14	28,500	32,000
62 Leonard St. Cp.	25.1x101.9	6	38	15	35,000	60,000
Desbet, Inc.	25.3½x76.3	5	56	16	23,500	37,000
L. Herwig & ano.	25x56	8	34	17	29,000	54,000
N.E.C.						
Church St., East Side, White to Walker St.						
289 Church Cp.	30.11½x25	4	289	18	$11,000	$30,000
D. Bich	25.2x50.6	4	291	19	18,000	24,000
Hasag Rlty. Cp.	21.6½x76	6	293	20	19,000	26,000
D. Schwartz	21.6x51.6	5	295	21	16,000	22,000
Lang & Stanley	22.1x61.2	6	297	23	16,500	23,000
A. Levinson	42.6x51.2½	6	299-301	23	40,000	55,000
S.E.C.						
Walker St., South Side, Church St. to Broadway. Alley in common—Value reflected in Lots 20, 22, 23 and 26.						
L. & H. Schwartz	20x86.2	3	35	26	$19,000	$24,000
Milanita Hldg. Cp.	19.1½x80	6	37	27	16,500	21,000
Satrup Co.	48.1½x108.5	6	39-41	28	53,000	80,000
Reliable Sample Card Cp.	60.9½x108.3	6	43-45	30	55,000	128,000
47 Walker St. Cp.	38x109.6	5	47	32	40,000	70,000
49 Walker St. Cp.	23.8x106.11	6	49	33	24,000	32,000
W. Tarpal	25x107.1	6	51	34	26,000	31,000
W. Tarpal	24.11½x98.2	5	53	35	25,000	31,000
Marbud Rlty. Cp.	25.8x98.3	5	55	36	25,000	46,000
A. E. Walsh	24.11½x98.7	5	57	37	25,000	42,000
R. & S. Goldberg	25.2x98.6	5	59	38	25,000	42,000
Broadway, West Side, Walker to White St.						
Boardwalk Rlty. Cp.	50.9x127.9	15	335	42	$146,000	$500,000
J. & L. Jacobs	24.1x100.4	6	393	45	40,000	52,000
Zeco Rlty. Cp.	26.11½x99.11½	6	391	46	40,000	54,000
L. Horowitz	61.6½x84	6	389-385	47	85,000	110,000
L. Horowitz	47.5x80.2	6	383	50	100,000	150,000
N.W.C.						
Section 1, Volume 4, Block 194—Walker St., North Side, Broadway to Church St.						
J. Feldman	25.1½x100.4	6	55	8	$27,000	$44,000
D. Cikvesvill	25.1½x100.1½	6	59	9	28,000	53,000
J. Maris Co. Inc.	85.6x100.7½	6	54-53	5	60,000	90,000
Emperor, Inc.	49.11½x100.7½	6	50-48	7	51,000	95,000
G. Greenfield	24.11½x100.7½	5	46	9	25,000	52,000
N. Boorstein	24.11x100.3	6	44	10	25,000	31,000
R. R. Wander	25.2x100.4	5	42	11	25,000	31,000
H. & I. Schwartz	25.1x100.6	5	40	12	25,000	31,000
105 Franklin St. Cp.	25x100.8	6	38	13	25,000	27,000
P. J. Braun Assocs., Inc.	25.1x75.1	6	38	14	21,000	26,000
Elitbe Rlty. Cp.	25.1x76.0½	6	34	15	32,000	45,000
Alan Bros.	25.2x50.2½	2	32	16	27,000	53,000
N.E.C.						
Church St., East Side, Walker to Lispenard St.						
Esther Bloschak	25.5x76.2	6	311	18	$22,000	$28,000
Colkat, Inc.	26.2x76.2	6	313	19	32,000	80,000
Colkat, Inc.	47.11½x75.1½	5	315-317	20	56,000	80,000
M. Sindell	18.6x50	5	319	22	21,000	25,000
Lispenard St., South Side, Church St. to Broadway.						
105 Franklin St. Cp.	25.0½x93.7	5	40	23	$16,000	$20,000
J. Michaels	20x93.7	5	42	24	19,000	40,000
44 Lispenard St. R. Co.	23.5x93.5½	5	44	25	15,000	24,000
L. G. Morris, et al.	67.11x93.5½	5	46-48	26	31,000	52,000
David Bickerton & Sons, Inc.	21.4x93.1	5	50	27	16,000	26,000
Shoe Jobs, Inc.	25.8x103.3	2	52	28	16,000	24,000
W. Colgate	25.2x98.3	5	54	29	16,000	25,000
H. Abrahams et al.	25.1x77.3	4	56	30	16,000	28,000
M. & I. Barell	23.1½x93.0½	1	58	31	19,000	35,000
J. M. Bonomo	49.6½x90.7½	7	60-63	32	37,000	105,000
Julius Prop. Inc.	33.3x53.6	5	64-66	34	35,000	60,000
Broadway, West Side, Lispenard to Walker St.						
Julius Prop. Inc.	21.9x102.3	6	415	35	$75,000	$100,000
Julius Prop. Inc.	25.1x102.9½	5	411	37	42,000	62,000
Manufacturers Trust Co.	52.6x103.3	5	407	38	100,000	350,000
Midday Rlty. Cp.	25x103.2	5	405	40	42,000	75,000
H. Cohen	53.9x153.4	26	401	43	210,000	600,000
N.W.C.						
Section 1, Volume 4, Block 195—Broadway, East Side, White to Walker St.						
Schulte R. E. Co.	81x175.11	6	380-382	1	$120,000	$165,000
384-386 B'way Rlty. Cp.	41x175	6	384-386	2	100,000	175,000
N. & W. Feinstein	28x175	5	384-386	3	60,000	100,000
A. L. B. Ide	27.7x176	5	390	4	60,000	95,000
Sarah S. Ostrow	27.7x175	5	392	5	60,000	105,000
Wall Broad Rlty. Cp.	27.9x175	5	394	6	60,000	115,000
R. & R. Rlty. Cp.	28x175	10	396-98	7	120,000	225,000
S.E.C.&S.W.C.						
Walker St., South Side, Cortlandt Alley to Lafayette St.						
Aguinaldo Rlty. Cp.	26x100	6	79	9	$31,000	$75,000
81 Walker Cp.	38x100	5	81	11	27,000	65,000
A. Sorgenti, et al.	24x100	5	83	13	18,000	28,000
Kilrad Rlty. Cp.	24x100	5	85	15	18,000	28,000
H. A. Guden Co., Inc.	24x96.0½	6	87	14	17,500	37,000
Walker Machinery Inc.	23.10½x66.2	2	89	16	17,000	24,000
S. Somerfield	23.7½x57	5	91	17	62,000	155,000
Lafayette St., West Side, Walker to White St.						
S. Somerfield	57.3x93.9	6	94-98	18	$100,000	$350,000
H. Rothfield	53.10½x44.2	3	92	21	55,000	120,000
S.W.C.						
White St., North Side, Lafayette St. to Cortlandt Alley.						
A. & J. Kreut	46.3x103.4	2	92	24	$45,000	$115,000
M. Friedkin	23x123.2	5B	38	26	21,000	33,000
Denmore Tent Canvas	49.10½x122.6	6	56-64	27	60,000	85,000
80 White St. Cp.	45x119.6	6	80-82	30	49,000	105,000
N.E.C.						
Section 1, Volume 4, Block 196—Broadway, East Side, Walker to Canal St.						
400 Bway. Cp.	30x99.11	4	400	1	$63,000	$35,000
B. L. B. Rlty. Co.	25x100	8	402	2	40,000	65,000
Bankers Trust Co., et al.	27.6x100	9	404	3	41,000	75,000
406 Bway. Cp.	25x100	6	406	4	40,000	70,000
Jamo Rlty. Cp.	53.8x175	5	408-410	5	135,000	200,000
W. Koch	26.10x175	5	412	7	65,000	105,000
Rickpout Rlty. Cp.	27x85	7	414	8	44,000	82,000
C. M. B. Rlty. Co.	33.8½x119.10½	9	416	9	115,000	265,000
S.E.C.						
Canal St., South Side, Broadway to Cortlandt Alley.						
J. I. Levy	22.6½x27.1	4	274	11	$26,000	$31,000
Siewinthal Rlty. Cp.	25.5x21.4½	4	272	13	25,000	30,000
S.W.C.						
Canal St., South Side, Cortlandt Alley to Lafayette St.						
Morep Mfg. Co., Inc.	53.2x101.10	6	268-70	13	$69,000	$135,000
Yorkville Metal Prd.	49.7x96.8	6	266-64	15	62,000	115,000
262 Canal St., Inc.	24.6x91	5	262	17	33,000	60,000
Canal Equities, Inc	110.3x77.0½	5	254-60	31	170,000	280,000
S.W.C.						
Walker St., North Side, Lafayette St. to Cortlandt Alley.						
H. B. Melcher	49.6x78.5½	6	94-92	22	$75,000	$165,000
P. Mogelowitz	19.3x83.6	7	90-88	24	45,000	100,000
86 Walker St. Cp.	25x91.1	6	86	26	18,000	97,000
J. J. Riley, Sr.	24.1x93.10	1	84	27	17,000	23,000
J. & M. Mongelli	24x96.7	2	82	28	17,000	25,000
Milton C. Johnson Co.	48x101.9	8	78-86	27	48,000	156,000
N.E.C.						
Walker St., North Side, Cortlandt Alley to Broadway.						
Waste Prod. Trading Cp.	76x80.10	5	73-75	31	$65,000	$115,000
Section 1, Volume 4, Block 197—Lafayette St., East Side, White to Walker St.						
N. Y. City Fire Dept.	84.6½x112.3	3	87-91	1	Exempt	Exempt
Tillou Realty Co.	83.10x75.11	2	93-99	4	$110,000	$125,000
T. Charnas	62.10½x66.6½	14	101-05	7	90,000	80,000
S.W.C.						
Centre St., West Side, Walker to White St.						
Bankers Trust Co., ano.	146.9x70.2	8	137-43	11	$262,000	$700,000
Land value exclusive of easement. Easement assessed under Identification No. 793-E-4						
City of N. Y.	91.0½x54.6	8	137-41	17	Exempt	Exempt
Land value exclusive of easement. Easement assessed under Identification No. 793-E-6.						
N.W.C.						
Canal St., South Side, Lafayette to Centre St.						
Commercial Bldrs. Inc.	73.7½x76.10	1	245-250	21	$180,000	$300,000
S. Blumowitz, ano.	23x60.4	5	244	24	32,000	60,000
242 Canal St. Inc.	23x57.4	5	242	25	32,000	15,000
Tondore Rlty. Cp.	26.2x103.7	3	240	26	120,000	170,000
Land value exclusive of easement. Easement assessed under Identification No. 793-E-6						
S.W.C.						
Lafayette St., East Side, Walker to Canal St.						
General Time Inst. Corp.	60x102.11	8	107-09	22	$115,000	$115,000
Section 1, Volume 4, Block 198—Centre St., East Side, White to Walker St.						
Franklin Centre Rlty. Cp.	42.2x110.11	6	139-40	1	$100,000	$95,000
146 Centre St. Cp.	128.9x106.1	1	111	6	170,000	190,000
Land value exclusive of easement. Easement assessed under Identification No. 793-E-8						
S.E.C.						
Walker St., South Side, Centre to Baxter St.						
140 Centre St. Cp.	100x99.11	119-26	5	$115,000	$170,000	
Land value exclusive of easement. Easement assessed under Identification No. 793-E-9.						
S.W.C.						
Baxter St., West Side, Walker to White St.						
H. Kong, Inc.	25x100	1	84	13	$12,000	$32,000
Hom Kong, Inc.	25.7x100	1	92	14	13,500	25,000
H. Kong Inc.	24.4x100.11	1	90	15	12,500	23,000
White St., North Side, Baxter to Centre St.						
S. Zimelson ano.	41.8x89.7	6	186-194	17	$45,000	$75,000
124-132 White St. Inc.	97.10x97.11	12	132-134	19	71,000	140,000
A. Henke et al.	19.10x80.2	3	122	23	10,000	20,000
A. Henke et al.	19.4x77.6	3	120	24	10,000	20,000
A. Henke et al.	33.7x76.1	3	118	26	12,000	40,000
N.E.C.						
Canal St., South Side, Centre St. to Harry Howard Square.						
Mutual Bond Mtg. Co.	61.8½x82.3	V	234-38	27	$95,000	$95,000
Mutual Bond Mtg. Co.	26.7x61.7	8	232	29	21,000	27,000
Mutual Bond Mtg. Co.	106.6x23.6	7	221	30	60,000	100,000
N.W.&S.W.C.						
Section 1, Volume 4, Block 199—Baxter St., East Side, Bayard St. to Harry Howard Square.						
Ong Bay Hong, et al.	25x101	5	79	1	$13,000	$30,000
Chu Kow, ano.	25.6x100	5	81	3	13,000	27,000
Casagrande Rlty. Co	50x100.1	6	83-5	5	28,000	68,000
87 Baxter St. Cp.	25x100.1	5	87	5	13,000	30,000
Westley Fong Lau.	25x100.1	3	89	6	13,000	30,000
H. Rosen	25x101.4	6	91	7	13,000	26,000
H. Rosen	25.1x101.6	7	93	4	13,000	20,000
Thomas Martin	57.10x50	V	95-97	9	20,000	20,000
Harry Howard Square, or Canal St., South Side, Baxter to Mulberry St. (Canal St.)						
S.E.C.						
C. J. Lamasche	49.7x43.1	5	220-218	11	$33,000	$65,000
C. J. Lamasche	24.4x100.11	5	218	13	21,000	28,000
Harry W. Chan	21.1½x103.8	7	214	18	23,000	52,000
206 Canal St., Inc.	100.4½x75.4½	8	212-206	14	95,000	102,000
S.W.C.						
Mulberry St., West Side, Harry Howard Sq. to Bayard St.						
S. Sbarbaro	25.3½x100.6½	6	91	17	$12,000	$19,000
87-89 Mulberry St.	25.4x100	6	89	18	12,000	23,000
87-89 Mulberry St.	24.7½x100	5	87	19	11,000	21,000
A. Scalino	25.4x100	5	85	20	12,000	20,000
Yuen Kai & ano.	24.8½x100	5	83	21	12,000	20,000
Yuen Kai & ano.	25x100	5	81	22	12,000	20,000
Lee Shan Co., Inc.	25x100	5	79	23	12,000	23,000
77 Mulberry St. Cp.	25x100	6	77	24	12,000	33,000
R. R. Kaye	25x100	1	75	25	14,000	27,000
Rose Esposito	25x100	2	73	26	11,000	33,000
Fook Wu & Wayne W. W.	24x100	4	71½	127	13,000	21,000
Sue Young Moy	15.9x52.2	1	71	28	7,000	8,000
Bayard St., North Side, Mulberry to Baxter St.						
Park Bayard Rlty. Cp.	62.2x31.2	8	91-96	27	$23,000	$29,000
Hoy Tuck Trad. Cp.	57.10x52	.	100-99	30	22,000	53,000
Moon Leug et al.	25x100	5	102	31	17,000	39,000
104 Bayard St. Cp.	25.2x100.1	5	104	32	17,000	31,000
106-118 Bayard St. Cp.	100.4x100.1	7	106-08	34	47,000	125,000
N.E.C.						
Section 1, Volume 4, Block 200—Mulberry St., East Side, Bayard to Canal St.						
City of New York	124.6x100.5	6	70	1	Exempt	Exempt
Chin Dui Toy	26.6x100.6	5	76	5	$12,000	$20,000
90 Mulberry Cp.	19.10x100.6	6	78-80	6	20,000	67,000
Leo Dick, ano.	25x100.6	6	83	8	13,000	28,000
Zilde Cerabino	25x100.8½	8	84	9	12,000	18,000
Poo Lin Wong	25.1½x100.8½	5	86	10	13,000	17,000
Wm. Yee	25x100.10	5	88	11	12,000	27,000
Canal St., South Side, Mulberry to Mott St.						
S.E.C.						
C. J. Traders, Inc.	50.2x100.7½	6	202-04	12	$62,000	$110,000
C. J. Traders, Inc.	50.2x100.3½	6	198-200	11	60,000	105,000
Lee How Cp.	25x76.3½	6	196	16	19,000	33,000
Mott St., West Side, Canal to Bayard St.						
S.W.C.						
Chinese Merchants	50.5x76.4	6	85	17	$15,000	$70,000
M. Rosenberg et al.	25x76	4	81	19	18,000	32,000
J. S. Blumenthal	25x101	5	79	20	21,000	28,000
L. Hee, et al.	27.11x100.10	4	77	21	27,000	42,000
L. Hee & L. Foo	37.8x60.6	5	75-6	23	27,000	65,000
Assoc. of Lee Inc.	38.7x100.6	6	69-71	24	32,000	68,000
L. & A. Keufmen	25.1x100.6	5	67	26	15,000	35,000
Wong Hie May	23.1x100.6	7	65	27	19,000	63,000
Lung Poo	25x100.6	6	63	28	21,000	50,000
Margerel Sanfurelli	25x100.6	6	61	29	21,000	52,000
59 Mott St. Cp.	25x100.6	5	59	30	21,000	60,000
Sal Fon Co.	25x100	5	57	31	21,000	57,000
Bayard St., North Side, Mott to Mulberry St.						
N.W.C.						
Bayard Operating Co	16x50	4	70	12	$18,000	$33,000
A. Sbarbaro	24x50	6	78	23	20,000	65,000
Section 1, Volume 4, Block 201—Mott St., East Side, Bayard to Canal St.						
Yee Too	22x49.6	6	54	3	$14,000	150,000
Chinese Char. & Benev. Assoc.	75.2x94.10	V	60-64	4	66,000	150,000

See last page for footnotes.

Owner or Occupant	Description of Property: Size of Lot	Stories High	St. No.	Lot No.	Value of Real Estate Unimproved	Value of Real Estate with Improvements Thereon
Leung Sing Yee Co.	25x94 Ir.	4	68	6	20,000	60,000
Soo Yuen Tong, Inc.	25x94	6	68	7	20,000	51,000
Tai Shing Rlty. Co.	25.0½x94	6	70	8	20,000	15,000
Suamer Bros.	25.0½x94	5	72	9	20,000	10,000
Suamer Bros.	25.0½x94	6	74	10	20,000	12,000
Leung Chung How Rlty.	25.0½x47.2	6	78	11	11,000	28,000
Canal St., South Side, Mott to Elizabeth St.						
			S.E.C.			
Bilan Rlty. Cp.	7½x47.11	4	152-178	13	$60,000	$260,000
Mex Vel Rlty.	46.10x 100 Ir.	6	176-74	14	42,000	81,000
Elix F. Hunter	15.11x 50.2½	6	172½	16	9,500	17,000
A. Gratiot	83.4x 50.1 Ir.	8	172-170	17	21,000	42,000
Dadourian Exp. Cp.	47x100 Ir.	6	168-164	18	70,000	185,000
			S.W.C.			
Elizabeth St., West Side, Canal to Bayard St.						
N. Y. City (Police Sta.)	51x94.8 Ir.	6	21-18	20	Exempt	Exempt
Joremoo Rlty. Cp.	49x94.5 Ir.	6	17-15	23	53,000	70,000
Joremon Rlty. Cp.	25x94.7 Ir.	6	13	24	15,000	85,000
Chinese Com. Cent.	25.6x94.8 Ir.	V	11	25	15,000	15,000
Julia Aronauer et al.	94.10 Ir.	3	9	26	15,000	24,000
7 Elizabeth St. Rlty.	25.6x 94.10 Ir.	5	7	27	15,000	53,000
Rose Meizel	23.6x72 Ir.	6	5	28	16,000	28,000
Bayard St., North Side, Elizabeth to Mott St.						
			N.W.C.			
One Elizabeth Cp.	23x70	6	50	29	$27,000	$50,000
Oak Doug Rlty. Cp	48.9x75	6	62-64	30	85,000	95,000
66 Bayard St., Inc.	23.2x 99.4 Ir.	5	66	33	18,500	12,000
66 Bayard St., Inc.	23x100	6	68	35	18,500	47,000
Wasang Rlty. Co.	22.11x 100 Ir.	7	70	34	18,500	49,000
J. Aronson et al.	47.6x75 Ir.	6	72-4	1	47,000	100,000
			N.E.C.			
Section 1, Volume 4, Block 202—Elizabeth St., East Side, Bayard to Canal St.						
Consol. Edison Co.	25x200	1	8	1	$12,000	$25,000
Sallway Rlty. Cp.	37.6x80	6	10-12	2	21,000	*42,000
Mimic Rlty. Cp.	24.11x 100.0½	6	26	10	16,000	25,000
I. Levy	24.11x56	3	28	11	16,000	21,000
Canal St., South Side, Elizabeth St. to Bowery.						
			S.E.C.			
J. L. Fletcher	37.6x60.8	3	160-162	12	$38,000	$46,000
J. L. Fletcher	18.6x60.8	3	158	14	12,500	21,000
Gee Poy Kuo Assoc.	18.6x75 Ir.	8	156	15	22,000	42,000
Citizens Sav. Bk.	40x50	2	154	16	30,000	55,000
Bowery, West Side, Canal to Elizabeth Sts.						
			S.W.C.			
Citizens Sav. Bk.	75x85.2 Ir.	5	61-58	18	$115,000	$450,000
Citizens Sav. Bk.	25x 100.0½ Ir.	2	62	21	82,000	37,000
Mimic Rlty. Cp.	50x200	2	60	23	80,000	125,000
Elbon Rlty. Cp.	75x200 Ir.	1	46-48	25	125,000	160,000
J. R. Small	16.8x120	8	44	28	12,500	23,000
A. Finkelstein	16.8x120	6	42	29	15,500	19,000
A. R. M. Sorrentino	16.8x120	3	40	30	15,500	20,000
Bayard Whse. Bldgs.	100x201 Ir.	2	30-38	32	215,000	375,000
			N.E.&N.W.C.			
Section 1, Volume 4, Block 203—Elizabeth St., East Side, Canal to Hester St.						
			N.E.C.			
C. I. Sprayregen	25x 100.2	5	35	2	$145,000	$180,000
S. Zimelman	50x 100.5	6	40-42	6	40,000	67,000
Daplane Realty Cp.	125x100	6	44-52	5	75,000	200,000
Tai-Hong Rlty. Cp.	74.5½x 89.10 Ir.	7	54-56	10	45,000	110,000
P. Serofin	75.8½x 74.5 Ir.	6	58-64	15	48,000	85,000
			S.E.C.			
Hester St., South Side, Elizabeth St. to Bowery.						
Boojong Wong Foug	25.7x 75.2½ Ir.	5	144	16	$18,000	$18,000
Bowery, West Side, Hester to Canal St.						
			S.W.C.			
58 Bowery Rlty. Cp.	50x100	6	90-88	17	$105,000	$160,000
Capitol Diamond Ex.	25.1½x100	2	86	19	50,000	60,000
Bade H. A. H. S.	25.5x 111.2	6	84	20	63,000	90,000
B. G. H. Bldg. Cp.	19.7½x 111.2 Ir.	6	82-80	21	115,000	170,000
Diamond Cir. Rest. & Lunch	25.1x100	2	78	23	55,400	75,000
F. Wallach	24.11x100	1	76	24	55,000	67,000
I. Friedman	25.2x125	Covered 2	74	25	60,000	110,000
I. & L. Friedman	50x145	2	70-72	26	165,000	210,000
Greycliff Rlty.	75.2x99.11	2	64-68	31	310,000	210,000
			N.W.C.			
Section 1, Volume 4, Block 204—Mott St., East Side, Canal to Hester St.						
Chan Lun Rlty. Co.	71.8x 94.3½	6	94-98	1	$41,000	$125,000
100 Mott St.	25.7x94.1	5	100	4	10,500	27,000
Robnleo Rlty. Cp.	25.7x94.1	5	102	5	10,500	20,000
Robolco Rlty. Cp.	25x94.1	5	104	6	10,500	19,000
Hester St., South Side, Mott to Elizabeth St.						
			S.E.C.			
Children's Aid Soc.	194.3x 124.7	..	156-66	10	Exempt	Exempt
Elizabeth St., West Side, Hester to Canal St.						
			S.W.C.			
Children's Aid Soc.	99.10x 54.6 Ir.	9	69-65	16	Exempt	Exempt
D. Kaplan	60.4x94.6	6	55-53	20	$25,000	$86,000
Amer. Paper Tube Prod. Corp.	50x94.6 Ir.	6	49-51	23	25,000	85,000
Eldad Rlty. Cp.	74.10x 94.3½	7	41-47	24	41,000	130,000
Canal St., North Side, Elizabeth to Mott St.						
			N.W.C.			
167-169 Canal St. Cp.	41.10x 75.18 Ir.	5	167-69	27	$73,000	$98,000
Chambers Stores, Inc.	41.3x75.0½	5	171-73	29	56,000	86,000
Greycliff Rlty. Cp.	20.10½x 74.10½	4	175	31	28,000	44,000
Artone Co., Inc.	20.10½x 74.10½	5	177	32	28,000	42,000
M. & B. Halpern	20.10½x 74.9½	6	179	33	28,000	41,000
Griffman Prop., Inc.	20.10½x 74.8½	5	181	34	28,000	44,000
H. Griffman	21.2½x 74.7½	5	183	35	42,000	58,000
Section 1, Volume 4, Block 205—Mulberry St., East Side, Canal to Hester St.						
			S.E.C.			
Louis Rose Rlty. Cp.	60x50	3	102-04	2	$63,000	$113,000
108 Mulberry St. Cp.	49.11x 100.4	6	106-108	4	26,000	65,000
Jennie Liscio	24.11x 100.4	5	110	6	11,000	32,000
Jennie Liscio	25.11x 100.4	6	112	7	11,500	32,000
Di Costanzo Rlty. Cp.	60x100.4	V	114-116	8	24,000	24,000
Di Costanzo Rlty. Cp.	24.10x 100.4 Ir.	6	118	10	11,000	26,000
Anna T. Esposito	25x 100.4 Ir.	5	120	11	11,000	19,000
A. Sbarbaro	17x50	3	123	12	5,000	9,000
A. Sbarbaro	17.7x50	3	124	13	5,000	9,000
A. Sbarbaro	16x50	5	126	14	4,000	5,000
Hester St., South Side, Mulberry to Mott St.						
			S.E.C.			
Low Min	25.1x50	1	150	15	$12,000	$20,000
L. Vitale	25x50	3	178	16	7,500	17,000
B. Sbarbaro	25x100.9	5	176	17	11,000	19,000
Cabro Rlty. Cp.	25x100.9	6	174	18	11,000	32,000
Mott St., West Side, Hester to Canal St.						
			S.E.C.			
Vincar Rlty. Cp.	25.4x100.8	4	119	19	$24,000	$50,000
Lee King Shuo, Inc.	21.10½x 100.8 Ir.	5	117	20	11,000	70,000
Chong Fung Rlty. Co.	25.6x100.8	5	115	21	11,000	45,000
Anna Esposito	24.10x99.8	4	113	23	11,000	21,000
C. Herbotz	25x99.8	6	111	29	11,000	34,000
Sobiaco Rlty. Cp.	25x99.8 Ir.	6	109	24	11,000	16,000
Canbeth Rlty. Cp.	25.10x 99.8 Ir.	1	107	25	11,000	25,000
Belwex Rlty. Cp.	50.7x 99.8	7	105-103	26	24,000	60,000
101 Mott St. Rlty. Cp.	25x 99.6 Ir.	7	101	28	11,000	88,000
Canal St., North Side, Mott to Mulberry St.						
			N.W.C.			
40 Elizabeth St. Rlty.	50.1½x 100.3 Ir.	5	185-87	80	$110,000	$205,000
A. Ginsberg	50.3½x75.3	6	191-93	82	60,000	90,000
S. Werbach	50.3x 50.5 Ir.	2	195-97	84	50,000	71,000
Section 1, Volume 4,—Block 206—Baxter St., East Side, Canal to Hester St.						
Ch. of Most Precious Blood	75.2x 100.3	1	113-117	1	Exempt	Exempt
G. Fasso	24.11x 100.3	5	119	4	$10,000	$28,000
M. Abrams & ano.	25.4x100.8	5	121	5	10,000	23,000
M. Abrams & ano.	25.4x100.8	5	123	6	10,000	22,000
M. Abrams & ano.	100x75 Ir.	V	..	9	45,000	45,000
Hester St., South Side, Baxter to Mulberry St.						
			S.E.C.			
M. Vrivetzky	25x100	6	190	12	$11,000	$24,000
J. Sbarboro	25.1x100	5	188	13	11,000	16,500
Rase Krajewski	25x100	5	186	14	11,000	20,000
L. A. Vitale	50.1x 57.8	6	182-84	16	20,000	40,000
			S.W.C.			
Mulberry St., West Side, Hester to Canal St.						
B. Sbarbaro	12.9x50.6	4	125-23	17	$12,000	$20,000
Anna Esposito	25x100	4	121	19	11,000	24,000
L. Ferraro, et al.	25x100.2	4	119	20	11,000	13,000
L. J. Hong	25x100.6	7	117	21	11,000	35,000
W. Hong	25.1x100.6	4	115	22	11,000	25,000
Michael Morenacci	25.1x100.6	5	113	23	11,000	16,000
Ch. Most Precious Blood	50.5x 100.11	8	109-11	24	Exempt	Exempt
Canal St., North Side, Mulberry to Baxter St.						
			N.W.C.			
L. Rubeinstein Est.	62.3x75.8½	5	203-05	26	$73,000	$95,000
S. Baras	26.4x 64.0½ Ir.	4	207	28	27,000	47,000
P. Levitan, ano.	53x55.7 Ir.	4	209-11	29	45,000	70,000
Hanmore Rlty. Cp.	58.7x 45.4 Ir.	1	213-217	31	65,000	100,000
O. Wothmuth et al.	20.3x 88.10 Ir.	5	219	34	25,000	35,000
			N.E.C.			
Section 1, Volume 4, Block 207—Centre St., East Side, Canal to Hester St.						
			N.E.C.			
M. R. Harper	15.7x71 Ir.	4	165	1	$53,000	$80,000
Benj. Hoxtum	26.1x79 Ir.	6	168	2	35,000	45,000
Benj. Halpin	50.2x72 Ir.	5	170-172	3	50,000	75,000
Samuel Fickelstein	27.2x 82.11 Ir.	5	174	5	52,000	75,000
Viwill Rlty. Cp.	24.2x80 Ir.	5	176	6	30,000	35,000
Viwill Rlty. Cp.	25.2x80 Ir.	5	178	7	29,000	34,000
Andrew Sbarbaro	49.8x55 Ir.	5	180-182	8	63,000	70,000
			S.E.C.			
Hester St., South Side, Centre to Baxter St.						
204-206 Hester St. Cp.	40x63.8 Ir.	5	206-204	10	$17,000	$24,000
180 Baxter St. Cp.	28.5x16	4	202	12	11,000	23,000
Anna Sinbile	24x15.4	5	200	13	14,000	28,000
			S.W.C.			
Baxter St., West Side, Hester to Canal St.						
M. Cuneo	32.5x 72.5 Ir.	5	128	14	$11,000	$17,000
M. Cuneo	19.8x72.5	5	126	15	7,000	10,000
Beckman, Inc.	76x90	7	122-120	17	35,000	92,000
J. Rabinovich	71.10x 194.10	6	116-112	20	130,000	205,000
			N.W.C.			
Section 1, Volume 4, Block 208—Lafayette St., East Side, Canal to Howard St.						
Wexler Sporty, Inc.	62.8½x 61.6 Ir.	5	123-27	4	$35,000	$75,000
Howard St., South Side, Lafayette to Centre St.						
			S.E.C.			
Daowo Inc.	58.4½x 112.3½	11	9-5	10	$80,000	$345,000
Pariser Elec. Motor Co.	25.6x 100.8½ Ir.	2	6	13	16,000	39,000
Canal St., North Side, Centre to Lafayette St.						
			N.W.&S.W.C.			
P. Diboer, et al.	37.11 3-16x 299.0½ Ir.	2	239-41	19	$205,000	$360,000
Land value exclusive of easement. Easement assessed under Identification No. 793-E-11.						
J. Winston, ano.	27.11 3-16x 115.4 9-16 Ir.	6	243	20	45,000	90,000
Lo Prensa, Inc.	37.8x 108.10½ Ir.	6	245	21	44,000	73,000
M. Werbach	21.5x 95.8 Ir.	6	247	1	65,000	80,000
			N.E.C.			
Section 1, Volume 4, Block 209—Broadway, East Side, Canal to Howard St.						
			N.E.C.			
Elin J. Rlty. Co., Inc.	62.1x 126.11 Ir.	4	418	1	$230,000	$350,000
Land value exclusive of easement. Easement assessed under Identification No. 793-E-12.						
Meyco Rlty. Cp.	50x98.4+	6	425-426	3	85,000	123,000
Irwin Real Est. Co.	51.10x 123.8 Ir.	6	428-430	5	130,000	205,000
			S.E.C.			
Howard St., South Side, Broadway to Lafayette St.						
Harry Spitzer Inc.	25.1x100	5	35	7	$13,000	$22,000
Harry Spitzer Inc.	25x100	3	33	8	13,000	18,000
Dublu Fas Rlty. Cp.	25x100	5	29	10	13,000	33,000
Ida Schaikenstein & ano.	25.1x100	6	27	11	13,000	25,000
J. Pasquale	25.2x10	6	25	12	13,500	23,000
W. H. Roberts, Inc.	24x72.8	6	19	15	10,000	18,000
132 Lafayette St. Cp.	87.7x 100.5 Ir.	11	17-11	19	100,000	415,000
			S.W.C.			
Lafayette St., West Side, Howard to Canal St.						
F. Tracy, Inc.	74.6x89 Ir.	8	126-30	22	$70,000	$112,000
Canal St., North Side, Lafayette St. to Broadway.						
			N.W.C.			
251-253 Canal St. Cp.	31x 79.0½ Ir.	6	253	24	$67,000	$75,000
Alpha Ritra, Inc.	25x75 Ir.	6	255	25	32,000	41,000
H. S. Clerkson	51.9x 85.1 Ir.	2	257-259	26	59,000	85,000
J. & G. Brilliant	100x 212.9 Ir.	6	261-267	28	160,000	315,000
Alaye Rlty. Cp.	25x 112.9 Ir.	6	269	32	25,000	42,000
271 Canal St. Rlty. Cp.	25x 107.6 Ir.	6	271	33	25,000	45,000
R. C. Caldwell	25x 302.2 Ir.	6	273	34	45,000	82,000
J. Abeloff	25.1x 96.10 Ir.	6	275	35	28,500	46,000
Section 1, Volume 4, Block 210—Church St., East Side, Liispenard to Canal St.						
			N.E.C.			
323 Church St. Cp.	35x60 Ir.	1	321	1	$35,000	$62,000
Empire Tr. Co. & ano.	18.2x 50.5 Ir.	4	325	2	13,000	18,000
323 Church St. Co.	22x75	1	327	3	20,000	23,000
Canal St., South Side, Church St. to Broadway.						
			S.E.C.			
C. J. H. H. Beosley	25.11x 58.0½ Ir.	1	344-342	4	$28,000	$31,000
Fonte Rlty. Cp.	51x 62.6½ Ir.	8	336-40	5	32,000	80,000
A. Dennett	26.2½x 116.9 Ir.	5	334	7	32,000	40,000
Edoraon Rlty. Cp.	24.10½x 111.6 Ir.	6	330	8	43,000	92,000
R. & E. Wander	25.10x 56 Ir.	6	328	9	18,000	25,000
E. & M. Land Cp.	25.5x 101.1 Ir.	6	324	10	30,000	51,000
312 Associates	20.9x15.2	3½	322	11	13,500	17,500
312 Associates	25.6x 41.6 Ir.	3½	320-318	12	16,000	22,000
312 Associates	15x35.8 Ir.	4	316	13	9,000	14,000
312 Associates	15x39.9 Ir.	4	314	14	10,000	15,000
312 Associates	25.9x 39.5 Ir.	4	312	15	18,000	21,000
Milfsud Rlty., Inc.	20.3x 74.6 Ir.	4	310	16	27,000	35,000
J. M. L. Mfg. Co.	18.11x 71 Ir.	4	308	17	23,000	34,000
294-6 Canal St. Cp.	37.6x 69.2 Ir.	5	306-304	18	46,000	70,000
Canlis Rlty. Co., Inc.	18.8x 83.6 Ir.	6	302	19	22,000	30,000
300 Canal St. Rlty. Cp.	25.7x 56.6 Ir.	5	300	20	26,000	35,000
Nat'l. City Bk. of N. Y.	36.6½x 127.8 Ir.	2	296-98	21	170,000	325,000
			N.W.&S.W.C.			
Liispenard St., North Side, Broadway to Church St.						
Beredum Rlty. Cp.	91.10x 49.11 Ir.	9	45-51	26	$45,000	$130,000
B. Hochman	26x53.4	1	35	31	18,000	25,000
Section 1, Volume 4, Block 211—Liispenard St., North Side, Church St. to West Broadway.						
			N.W.C.			
G. Samuels, Inc.	49.10½x 100 Ir.	V	18	9	$37,000	$37,000
J. Isaacs	24.10½x 100 Ir.	6	11	11	17,000	21,000
Henry Ringen	40.8x76	3	7-9	12	21,000	15,000
R. Moods	20.1½x75	3	5	14	11,500	15,000
8 N. Moore St. Cp.	20.0½x 75 Ir.	8	6	16	13,000	14,000
David Saxcer	19.11½x 74.10½	8	1	18	26,000	33,000
			N.E.C.			
West Broadway, East Side, Liispenard to Canal St.						
Sam'l Levine	24.11½x 100.10 Ir.	6	283	17	$21,000	$41,000
Canal St., South Side, West Broadway to Church St.						
			S.E.C.			
Hudmore Rlty.	49x100	6	..	18	$15,000	$30,000
A. Levine et al.	58.4x74.6	6	380-384	24	60,000	95,000
G. & J. Beolivegna	22.2x 57.9 Ir.	1	378	27	13,500	20,000
L. J. Vernoo	37x57.9 Ir.	1	376-374	28	23,500	38,000
370 Canal St. Cp.	87x90.5	1	372-370	23	33,000	42,000
U. S. A.	180.5x 162.10 Ir.	2	350	8	Exempt	Exempt
			S.W.C.			
Section 1, Volume 4, Block 212—Varick St., East Side, Beach St. to Laight St.						
			N.E.C.			
195 Bway Cp.	50x60	1	26-28	5	$55,000	$55,000
Deering-Milliken & Co.	51.6x 140.0½ Ir.	10	30-32	7	140,000	530,000
195 Bway. Cp.	239.5x 140 Ir.	2	34-50	9	600,000	4,200,000
Varick Laight Cp.	93x 140.1 Ir.	6	52-58	18	235,000	555,000
			S.E.C.			
Laight St., South Side, St. Johns Lane to Avenue of The Americas.						
			N.E.C.&S.E.C.			
V. D. Browning	66.0½x 181.7½ Ir.	6	11-7	34	$125,000	$255,000
York St., North Side, West Broadway to St. Johns Lane						
L. H. Druchner	22.2½x 62.6	6	3	43	$9,000	$27,000
Avenue of The Americas, West Side, York to Laight Sts						
City of N. Y.	114.2x 21.11	V	..	26	$20,000	120,000
City of N. Y.	66.2x 10.8½ Ir.	V		41	6,000	6,000
			N.W.C.			
York St., South Side, St. Johns Lane to Avenue of the Americas.						
			S.E.C.			
195 Bway. Corp.	109.8x 142.9	V	2-4	45	$145,000	$350,000
North Side W. Broadway, York to Beach St.						
			S.E.C.			
Amer. Thread Co.	75.6x 96.3 Ir.	11	266-260	56	$175,000	$515,000
			N.W.C.			
Canal St., South Side, Avenue of The Americas to West Broadway.						
Socony-Vacuum Oil Co.	123.11x 68.9 Ir.	2	..	70	$60,000	$60,000
			S.E.&S.W.C.			
Section 1, Volume 4, Block 213—East Side Hudson St., Between Ericson Pl. and Laight St.						
			N.E.&S.E.C.			
N. Y. Port Authority	438.7x 405.7 Ir.	1			Assessed Under Ident. No. 1389-7	
			N.&S.W.C.			
Section 1, Volume 4, Block 214—Hench St., North Side, Collister to Greenwich St.						
			N.W.C.			
Appliance Packing & Ware. Corp.	50.4x 99.11½	6	63-65	1	$36,000	$77,000
Greenwich St., East Side, Beach to Hubert St.						
			N.E.C.			
P. F. O'Neill	25x100	6	399	3	$27,000	$41,000
M. Tringali	25x100	1	401	6	18,000	25,000
Wylie Enterprises	25x100	1	403	4	18,000	40,000
Embassy Groc. Cp.	25.1x100	6	405	5	18,000	42,000
Embassy Groc. Cp.	75.1½x100	6	407-11	6	55,000	122,000
Marlev Rlty. Inc.	25x52.11	5	413	9	18,500	32,000
			S.E.C.			
Hubert St., South Side, Greenwich to Collierer St.						
Indich Rlty. Co.	25x25	6	17	10	$8,500	$11,000
F. Pitale	50.4x 99.8	V	11-16	12	36,000	65,000
			S.W.C.			
Hubert St., South Side, Collister to Hudson St.						
			S.E.C.			
N. Y. City (Public Sch.)	100x171.8	6	9-3	11	Exempt	Exempt
Hudson St., West Side, Hubert to Beach St.						
			S.W.C.			
145 Hudson St. Cp.	142.9x 78 Ir.	14	139-49	18	$175,000	$350,000
J. Goldberg	28.6x76.4	6	137	24	28,000	63,000
Peico Trading Cp.	28.7x 180.2½	6	135	25	65,000	73,000
			N.W.C.			
Collister St., East Side, Beach to Hubert St.						
			N.E.C.			
A. Brandt	28.8x 45.11½	6	51-49	26	$15,000	$42,000

See last page for footnotes.

Owner or Occupant	Size of Lot	Stories High	St. No.	Lot No.	Value of Real Estate Unimproved	Value of Real Estate with Improvements Thereon
Section 1, Volume 4, Block 215—Hubert St., North Side, Collister to Greenwich St.						
N.W.C.						
Hubcall Rlty. Corp.	25.1x58.4	6	10	1	$16,000	$40,000
Greenwich St., East Side, Hubert to Laight St.						
S.E.C.&N.E.C.						
Max S. Weil et al.	175.11x 125.4	8	415-17	6	$190,000	$700,000
Laight St., South Side, Greenwich to Collister St.						
P. Quariglia Cp.	25.3x88.2	6	57	15	$16,000	$45,000
S.W.C.						
Hudson St., West Side, Laight to Hubert St.						
S.W.C.						
B. Feinberg	75 11x100	8	161-163	19	$120,000	$320,000
155 Hudson St. Cp.	50x 109.6 Ir.	6	155-55	23	68,000	105,000
155 Hudson St. Cp.	26 6x 109.5 Ir.	6	161	25	48,000	62,000
N.W.C.						
Hubert St., North Side, Hudson to Collister St.						
N.E.&S.E.C.						
First Mech. Co.	56 2x 178.5 Ir.	3	1-8	27	$130,000	$210,000
Section 1, Volume 4, Block 216—West St., East Side, Beach to Hubert St.						
N.E.C.						
H. Zalfert	100.7x 90.8 Ir.	4	235-238	1	$115,000	$160,000
Lea & Perrins	100.1x 90.7½ Ir.	9	241-243	6	110,000	340,000
S.E.C.						
Hubert St., South Side, West to Washington St.						
Breakstone Bros. Inc.	49.3¾x 99.4 Ir.	10	43-5	7	$40,000	$185,000
Washington St., West Side, Hubert to Beach St.						
S.W.C.						
Indep. W. H. Corp.	99 4x 101.1½ Ir.	6	390-96	8	$145,000	$200,000
M. Croon	40.9x 100.8 Ir.	7	386-388	11	85,000	125,000
P. F. Hansen	20.1x61.11	6	384	12	19,000	25,000
382 Washington St. Cp.	20x 61.11½ Ir.	4	382	13	19,000	23,000
C. G. Clayton	20x62	4	380	14	29,000	31,000
N.W.C.						
Beach St., North Side, Washington to West St.						
Motel Sugar & Bak.	42.5¾x 100.6 Ir.	6	77-79	3	$34,000	$60,000
Washington St., East Side, Beach to Hubert St.						
S.E.C.						
67 Beach Corp.	60x59.8	6	379-383	18	$70,000	$93,000
Alwil Rlty. Cp.	40x59.2	6	385-87	18	40,000	56,000
Greniff Rlty.	25.2x70	6	389	20	27,000	47,000
Berjen Rlty. Corp.	75x79 10 Ir.	6	391	23	95,000	115,000
S.E.C.						
Greenwich St., West Side, Hubert to Beach St.						
S.W.C.						
A. A. Lang & ano.	50x79.10	6	406	26	$12,000	$95,000
Carmania Rlty. Cp.	50.2x 90.2	8	404-402	28	36,000	80,000
Wylle Enterprise	27x100.2	5	400	30	19,500	35,000
S. Lowenbaum	24.1x80.2	4	398	31	16,000	23,000
J. Lowenbaum	24x80.1	4	396	32	15,000	21,000
Niclek Rlty. Cp.	24.11½x 79.11	4	394	33	24,000	33,000
N.W.C.						
Beach St., North Side, Greenwich to Washington St.						
John Solari	20.1x79.5	5	65	34	$14,000	$18,000
Section 1, Volume 4, Block 217—West St., East Side, Hubert to Laight St.						
N.E.,S.E.&N.&S.W.C.						
Hubert St. Equities	116.4x 229 8 Ir.	11	250-265	1	$295,000	$360,000
79 Laight St. Cp.	62.10x 225.1	6	79-101	6	165,000	230,000
Washington St., East Side, Hubert to Laight St.						
N.E.C.						
Sherry Gall Esta., Inc.	28 1½x 78.10 Ir.	6	397	10	$26,000	$46,000
Steinhardt & Kelly, Inc.	25x80 Ir.	5	399	11	16,000	26,000
D. V. Rlty. Cp.	125x80	6	401-411	14	95,000	215,000
S.E.C.						
Greenwich St., West Side, Laight to Hubert St.						
N.W.C.						
M. N. U. Rlty. Cp.	124.2x58	V	422	17	$77,000	$166,000
B. Tomaselli, ano.	53.6x 81.2 Ir.	1	408-10	23	40,000	53,000
N.W.C.						
Section 1, Volume 4, Block 218—Laight St., North Side, Greenwich to Washington St.						
Kirsch Bischer Co.	42.7¾x 60.5 Ir.	5	70-72	1	$19,000	$50,000
B. Feinberg	42.6¾x 60.6	10	74-78	3	29,000	105,000
N.E.C.						
Washington St., East Side, Laight to Vestry St.						
Hochhauser Rty. Co.	115.1x 81.3½ Ir.	1	415-423	6	$57,000	$70,000
S.E.C.						
Greenwich St., West Side, Vestry to Laight St.						
S.W.C.						
430 Greenwich St. Cp.	99 3x 80.0½ Ir.	7	430-36	8	$70,000	$165,000
430 Greenwich St. Cp.	19.5¼ 76.2 Ir.	5	428	11	10,000	20,000
S. Judis	19.3x76.2	4	426	12	9,500	14,000
424 Greenwich Cp.	37 6x75 1	7	424	13	28,000	65,000
N.W.C.						
Laight St., North Side, Washington to West St.						
N.W.C.						
Laight Equits, Inc.	22 6x 50.4	2	78	14	$13,000	$13,000
Laight Equits, Inc.	20 2x 50.4	2	80	15	6,500	6,500
L. Cannova	20x54.4	V	82	16	6,500	6,500
L. Cannova	20x54.4	V	84	17	6,500	6,500
G. Voskan, Inc.	60x50.3	5	88-90	18	24,000	40,000
West St., East Side, Laight to Vestry St.						
N.E.C.						
West Laight Realty Cp. Soc.	75 4x 60.3+	1	256-257	20	$70,000	$100,000
A. J. Hein	25.1½x 121.9½ Ir.	1	259	23	23,000	42,000
Silverman Cp., et al.	75.9½x 101.7 Ir.	9	260-263	24	80,000	235,000
S.E.C.						
Washington St., West Side, Vestry to Laight St.						
S.W.C.						
Consolidated Term. Ware	125 1x 118 1 Ir.	6	416-424	28	$110,000	$210,000
Section 1, Volume 4, Block 219—Laight St., North Side, Hudson to Greenwich St.						
S. Feinberg Trst.	25x71 Ir.	1	50	2	$13,000	$25,000
F. & A. S. Zach	25x73.6 Ir.	2	52	3	12,000	21,000
G. M. Groel	75 6x 89.8 Ir.	8	64-58	4	42,000	80,000
Greenwich St., East Side, Laight to Vestry St.						
N.E.C.						
Greenlaight Rlty. Cp.	75 3x 125.7 Ir.	9	429-433	7	$60,000	$290,000
Greenlaight Rlty. Cp.	25x 101.6 Ir.	5	435	10	16,000	45,000
G. M. Groel	75x 65 3½ Ir.		437-41	11	48,000	77,000
S.E.C.						
Vestry St., South Side, Greenwich to Hudson St.						
G. M. Groel	62.7¾x 91.8 Ir.	6	45-41	16	$40,000	$72,000
G. M. Groel	28.3½x95 3	5	39	15	16,000	32,000
N. Brown	20.4½x 96.5 Ir.	6	37	16	12,500	23,000

Owner or Occupant	Size of Lot	Stories High	St. No.	Lot No.	Value of Real Estate Unimproved	Value of Real Estate with Improvements Thereon
G. M. Groel	34 10½x 101.8 Ir.	8	35	17	16,000	47,000
City of N. Y.	51 8x 106 7 Ir.	V	23-31	18	87,000	87,000
Hudson St., West Side, Vestry to Laight St.						
S.W.C.						
J. Linell	50x100	7	177-179	21	$34,000	$83,000
J. Roebling & Sons.	92 1x100	7	169-175	22	115,000	175,000
165 Hudson St. Cp.	50x100	8	165-67	26	53,000	140,000
N.W.C.						
Section 1, Volume 4, Block 220—Varick St., East Side, Canal to Laight St.						
Junction						
State of N. Y.	119.0¼x54 9	..	69-70	8	Exempt	Exempt
Varick St., West Side, Laight to Vestry St.						
N.W.C.						
State of N. Y.	175x6 23 Ir.	..	63-71	14	Exempt	Exempt
S.W.C.						
Vestry St., South Side, Varick to Hudson St.						
11 Vestry St. Co.	13.6x 175 Ir.	6	3	21	$40,000	$75,000
11 Vestry St. Co.	26 7x 175 Ir.	8	8	22	40,000	77,000
11 Vestry St. Co.	27.6x175	6	7	23	10,000	77,000
11 Vestry St. Co.	25.0½x 175.3 Ir.	8	9	24	41,000	80,000
11 Vestry St. Co.	31.0½x 87.7¾	6	11	25	21,000	39,000
Tower Tr. Co.	20 5x 175.8¼ Ir.	5	13	26	42,000	105,000
Consolidated Term. Ware.	20 6x 175 Ir.	7	15	27	33,000	125,000
J. & S. Urcioli	20.7¼x75	2	17	28	13,000	18,000
Gerep Rlty. Cp.	20.3½x76	5	19	29	18,000	26,000
Hudson St., East Side, Vestry to Laight St.						
S.E.C.						
174 Hudson Cp.	75x115 3	8	178-174	31	$125,000	$215,000
Laight St., North Side, Hudson to Varick St.						
N.E.C.						
Coporay Realty	33x100	1	43	34	$35,000	$64,000
J. R. Neufeld	25x100	6	40	35	22,000	28,000
Knickerbocker Rentals, Inc.	91.6½x100	7	44-38	36	76,000	200,000
3 Vestry St. Cp.	31 2x 87.7¾ Ir.	6	30	43	19,000	16,000
Section 1, Volume 4, Block 221—Vestry St., North Side, Hudson to Varick St.						
Junction.						
State of New York.	461.8¾x 161.7½ Ir.	1	..	1	Assessed Under Ident. No. 1388-6	
Hudson St., East Side, Canal to Vestry St.						
N.E.C.						
Trinity Ch. Cp.	200.7¼x		182-200	30	$360,000	$1,950,000
Vestry St., North Side, Hudson to Canal St.						
Trinity Ch. Cp.	75x Ir.	7	12-16	35	$90,000	$180,000
Section 1, Volume 4, Block 222—Greenwich St., East Side, Vestry to Desbrosses St.						
N.&S.E.C.						
Gem. Associates	175.6x 175 1½	1	443-453	1	$190,000	$140,000
Desbrosses St., South Side, Greenwich to Hudson St.						
Gem. Associates	75.0½x 175.6	7	9-13	6	$35,000	$280,000
Hudson St., West Side, Desbrosses to Vestry St.						
S.W.C.						
Trinity Ch. Cp.	110 3¼x 121.0½ Ir.	8	185-189	12	$150,000	$430,000
Parke Davis & Co.	65x120	6	187-181	19	120,000	685,000
N.W.C.						
Vestry St., North Side, Hudson to Greenwich St.						
Parke, Davis & Co.	31 1x 175 6 Ir.	V		22	$40,000	$40,000
Section 1, Volume 4, Block 223—West St., East Side, Vestry to Desbrosses St.						
N.E.C.						
553 Realty Cp.	45.1x 65 8 Ir.	2	264-265	6	$37,500	$50,000
A. M. Eisenfeld	43 1x 131.3 Ir.	2	266-67	6	59,500	138,000
Ponto Land Cp.	44 2¼x 65.5	5	268-269	7	29,000	43,000
A. M. Essenfeld et al.	14 2¼x 85.1	5	270-271	9	37,000	12,000
S.E.C.						
Desbrosses St., South Side, West to Washington St.						
A. M. Essenfeld et al.	22.6x 87 10 Ir.	2	35	11	$18,000	$17,000
Cheeseboro Ponds	23x87 10	2	33	12	13,000	18,000
Washington St., West Side, Desbrosses to Vestry St.						
S.W.C.						
Chesebore Ponds, Inc.	21.9½x83	6	410	13	$19,500	$32,000
Cheeseboro Ponds	21.9½x82	2	488	14	18,000	18,000
Urze Rlty. Cp.	65.3½x 84 Ir.	8	436-32	15	41,000	64,000
B. Lupoff	43.7½x84 8	4	130-28	18	27,000	75,000
L. Handwerber	21.10½x85	3	423	20	19,000	33,000
N.W.C.						
Washington St., East Side, Vestry to Desbrosses St.						
N.E.C.						
427 Washington St. Cp.	60.7x83 2	8	427-29	21	$50,000	$185,000
Rosa Tringali	20 6¼ 79 9 Ir.	2	431	23	11,000	18,000
133 Export Packing Cp.	20x79 9	6	133	24	11,000	30,000
M. E. Peoples	25x79.10	1	435	25	14,000	20,000
Garstrong, Inc.	25x74.11	3	437	26	13,500	21,000
E. T. Roberts	25x99.11	5	439	27	31,000	43,000
S.E.C.						
Greenwich St., West Side, Desbrosses to Vestry St.						
S.W.C.						
E. Carlis	25x60	4	452	28	$17,000	$24,000
Garstrong, Inc.	24 10x55	1	450	29	14,600	25,000
E. A. Schnell	20 10x60	6	448	30	12,000	30,000
Desbrosses Garage Cp.	12x60	1	446-444	31	24,000	60,000
R. Venezio	21x76	V	442	33	9,500	10,000
R. O. Reinert	41.10x 77.9 Ir.	1	438-40	35	29,000	39,000
N.W.C.						
Section 1, Volume 4, Block 224—Desbrosses St., North Side, Washington to West St.						
A. & L. Essenfeld	41.10x53.6	2	34-36	1	$47,000	$112,000
Unknown	2.6 Ir. Shrd.	NV V		18	200	200
West St., East Side, Desbrosses to Watts St.						
N.E.C.						
Reliance Est., Inc.	20.10x86.4	4	272	6	$27,000	$33,000
Reliance Est., Inc.	20.10x86.4	4	273	4	14,000	19,000
Fulton Tr. Co.	41 9x 129.7	2	276-277	7	86,000	57,000
153 Watts St. Cp.	50x 127.11 Ir.	1	278-80	8	65,000	115,000
S.E.C.						
Washington St., West Side, Watts to Desbrosses St.						
S.W.C.						
153 Wall St. Cp.	64 8x 80 Ir.	..	450-56	11	$45,000	$95,000
Amjo Rlty. Cp.	110.6¾x 83 Ir.	3	442	16	75,000	125,000
N.W.C.						
Washington St., East Side, Desbrosses to Watts St.						
Josing Rlty. Cp.	50x80 Ir.	1	445-7	21	$50,000	$110,000
D. M. Edgar et al.	25x80	8	449	23	14,000	20,000
Carbic-Chemical Co.	60x79x10	8	451	24	44,000	80,000
S.E.C.						
Greenwich St., West Side, Watts to Desbrosses St.						
S.W.C.						
Galvanoni & Nevy Bros.	25x60 2	6	466	36	$17,000	$34,000
Ace Coffee Roasters	23 1x61 1	8	464	37	12,000	21,000

Owner or Occupant	Size of Lot	Stories High	St. No.	Lot No.	Value of Real Estate Unimproved	Value of Real Estate with Improvements Thereon
Rlty. Council Mngt., Inc.	25x90	8	462	25	14,000	20,000
Campbell Wood Pr.	20x90	8	460	28	11,000	27,000
Campbell Wood Pr.	24.10x80	6	458	30	14,000	27,000
Josing Rlty. Cp.	49 11x 80 Ir.	1	454-56	32	30,000	60,000
N.W.C.						
Desbrosses St., North Side, Greenwich to Washington St.						
Josing Rlty. Cp.	20x50 Ir.	1	24	33	$7,000	$22,000
A. M. Essenfeld & ano.	20x50 Ir.	4	20	36	12,000	14,000
N.E.C.						
Section 1, Volume 4, Block 225—Greenwich St., East Side, Desbrosses to Watts St.						
N.E.C.						
Bridge Enterprises	175 9x 100 1 Ir.	6	455-469	1	$140,000	$310,000
Watts St., South Side, Greenwich to Canal St.						
Magnus Mabee Reynard	25 2x65 Ir.	4	123	4	$14,000	$45,000
Royton Rlty. Cp.	33 10x 175.7 Ir.	8	121-119	8	45,000	196,000
F. Branca & Co.	50 2x 175 7¼ Ir.	8	117	8	65,000	110,000
Trinity Ch. Cp.	64.9x 176.7 Ir.	10	111	8	450,000	1,150,000
N.W.						
Junction.						
Canal St., Southwest Side, Watts to Hudson St.						
State of N. Y.	23 8x 7.10 Ir.	..	..	118	Exempt	Exempt
Junction.						
Section 1, Volume 4, Block 226—Canal St., Northeast Side, Varick to Hudson St.						
Junction.						
Lortay Rlty. Cp.	391.9½x 812 Ir.	10	431	1	$1,880,000	$4,580,000
Trinity Ch. Cp.	23.3½x 71 1¾ Ir.	V	.	31	4,000	4,000
State of N. Y.	77.0¾x 23 7 Ir.	V	477-81	21	Exempt	Exempt
N.&S.E.C.						
Section 1, Volume 4, Block 227—Canal St., North Side, W. Broadway to Thompson St.						
N.W.C.						
381 Canal St. Cp.	81.8x 82 81 Ir.	4	381	1	$23,000	$26,000
E. & J. Benlivega	21.6x80 Ir.	4	383	3	20,000	22,000
387 Canal St. Cp.	21.5x 78.2 Ir.	3	385	3	20,000	31,000
387 Canal St. Cp.	21.4x 78.8 Ir.	3	387	4	20,000	28,000
Ch. Most Holy Redeemer	21.1x76 8	..	389	5	Exempt	Exempt
387 Canal St. Cp.	21 6x 77.4 Ir.	3	391	6	20,000	21,000
393-395 Canal St. Cp.	36 7x 83.8 Ir.	4	393-395	7	42,000	44,000
N.E.C.						
Thompson St., East Side, Canal to Grand St.						
R. C. Ch. Most Holy Redeemer	20.7x99 6½	4	14	14	Exempt	Exempt
Boxton Cp.	22.4x94 Ir.	3	18	18	$11,500	$11,500
Grand St., South Side, Thompson St. to W. Broadway						
S.E.C.						
Noel Turel	26x73	8	35	16	$16,000	$21,000
Black Star Co.	22 6x73	V	37	17	8,500	8,500
Black Star Co.	22 6x71	V	39	18	9,500	9,500
N. A. Amedeo & Bros.	22 6x71	8	41	19	8,500	11,000
43 Grand St. Rlty. Cp.	64.7x96.7	1	43-45	20	17,000	40,000
Toraso Rlty. Cp. & ano.	64.8x84.4	1	47-51	23	25,000	30,000
S.W.C.						
W. Broadway, West Side, Grand to Canal St.						
R. C. Ch. of the Most Holy Redeemer	103.8x 182 Ir.	5	306	30	Exempt	Exempt
Grand St., South Side, 6th Ave. to Thompson St.						
City of N. Y.	33.3½x 82 0¾ Ir.	1	23	60	$27,000	$30,500
M. & J. Schwartz	57x79	V	27-31	62	40,000	40,000
Canal Elect. Co.	24x79	7	33	65	21,000	42,000
S.W.C.						
Thompson St., West Side, Grand to Canal St.						
Herzhan Rlty. Cp.	65.3x 91.1½ Ir.	2	11-15	56	$35,000	$120,000
City of N. Y.	11x 48.9½ Ir.	1	64	53	Exempt	Exempt
Building assessed under Identification No. 1645.						
N.W.C.						
Canal St., North Side, 6th Ave. to Varick St.						
N.W.C.						
Trinity Ch. Cp.	86 2¾x 182.4 Ir.	8	417-21	63	$180,000	$370,000
Varick St., East Side, Canal to Grand St.						
N.E.C.						
Trinity Ch. Cp.	83.11½x 90 0¾	8	71	67	$180,000	$276,000
Trinity Ch. Cp.	80x85.9	7	75-79	70	136,000	280,000
S.E.C.						
Grand St., South Side, Varick St. to 6th Ave.						
Trinity Ch. Cp.	90 3½x 91.8 Ir.	8	11-17	76	$85,000	$125,000
S.W.C.						
Section 1, Volume 4, Block 228—Canal St., North Side, Wooster St. to W. Broadway.						
N.W.C.						
357 Canal Inc.	72 4x 72 4 Ir.	8	357	1	$35,000	$37,000
Gleneagle Land Co.	18.11x 69.4 Ir.	6	359	2	18,000	20,000
Gleneagle Land Co.	18 11x 66.11 Ir.	6	361	3	14,000	21,000
363 Canal St. Cp.	19x64 2 Ir.	6	363	4	14,000	23,000
S. Esposito	42x80 8 Ir.	6	365-367	6	65,000	60,000
B. C. Faulkner et al.	64 8 Ir.	1	369	7	16,000	20,000
A. Kimball	18.8x83 Ir.	6	371	8	18,000	28,000
Juda Hecht	19.2x 79 8 Ir.	4	373	8	18,000	27,000
375 Canal St., Inc.	23 11x 67.7 Ir.	4	375	10	29,000	57,000
N.E.C.						
W. Broadway, East Side, Canal to Grand St.						
A. Kimball	85 6x100	7	307-309	11	$30,000	$80,000
Railway Ex. Agency	134 4x 200 Ir.	2	311-23	12	165,000	180,000
Jo Ann Celaratti	22x100	4	325	19	15,000	19,000
Bianchi Rlty. Cp.	44x200 Ir.	2	327-29	20	55,000	150,000
Grand St., South Side, W. Broadway to Wooster St.						
S.E.C.						
L. Rosman, Assocs.	19 2x65 6	5	63	22	$19,000	$25,000
Lazzaro Brunetto	22.3x67 Ir.	3	65	23	9,000	16,000
Frank Lazzaro	22x67	4	67	24	8,000	15,000
M. Leotta	22x67	4	69	25	8,000	14,000
M. & I. Flax	114x80	..	69-81	30	75,000	78,000
S.W.C.						
Wooster St., West Side, Grand to Canal St.						
Roseiro Rlty. Cp.	65x100	V	2-7	41	$40,000	$40,000
Section 1, Volume 4, Block 229—Canal St., North Side, Greene to Wooster St.						
N.W.C.						
Cangreen Rlty. Cp.	65.6x 172 10 Ir.	8	335-339	1	$110,000	$170,000
Tunnel Bldg. Cp.	25 7x 97.9 Ir.	6	343	8	27,000	50,000
Esposito Rlty.	25 6x 90 1 Ir.	3	345	4	22,000	26,000
Roseiro Rlty. Cp.	25 6x 164 Ir.	4	343	6	80,000	220,000
Tunnel Bldg. Cp.	61.1x 78 10 Ir.	8	351-355	8	60,000	95,000
N.E.C.						

See last page for footnotes.

Owner or Occupant	Description of Property: Size of Lot	Stories High	St. No.	Lot No.	Value of Real Estate Unimproved	Value of Real Estate with Improvements Thereon
Wooster St., East Side, Canal to Grand St.						
Dubrow & Hearing, Inc.	27.5x100.4 Ir.	6	12	12	$14,000	$33,000
Harbees Rlty. Cp.	44x100	1	14-16	13	19,000	75,000
S. Esposito	25x100	5	18	16	10,000	16,000
E. Esposito	25x100	V	20	15	10,000	10,000
Grand St., South Side, Wooster to Greene St. S.E.C.						
Dabloom Rlty. Cp.	40x145.6 Ir.	4	71-73	20	$90,000	$135,000
75-77 Grand St. Cp.	44x96 Ir.	6	75-77	22	23,000	53,000
79 Grand St. Cp.	22x96	5	79	24	12,500	25,000
81 Grand St. Cp.	22x96	5	81	25	12,500	27,000
83 Grand St. Cp.	72x96	5	83-87	26	49,000	100,000
Greene St., West Side, Grand to Canal St. S.W.C.						
S. V. Levy	25x100	5	81	29	$10,000	$25,000
A. Corsutt	20x100	4	29	30	8,000	14,000
Central Sav. Bk.	20x100	4	27	31	8,000	22,000
C. B. Hewitt & Bros. Inc.	40x100	5	26	32	18,000	44,000
19-21 Greene St. Cp.	45x100	5	19-21	34	20,000	45,000
Jakap Rlty. Cp.	39.10½x100.2½	6	15-17	36	18,000	48,000
Section 1, Volume 4, Block 230—Canal St., North Side, Mercer to Greene St. N.W.C.						
Ventilare Rlty. Cp.	42.6x72 Ir.	4	313	1	$43,000	$48,000
Canal Mercel Cp.	19.5x68.8 Ir.	4	317	3	18,000	22,000
Canol Mercel Cp.	19.6x68.9 Ir.	1	319	4	18,000	25,000
J. Krevitz	19.7x95.8 Ir.	8	321	5	17,000	21,000
S. Levy	18.7x88.8	3	323	5	19,000	23,000
325 Canal St. Rlty. Cp.	21.8x88.8 Ir.	4	325	7	18,000	21,000
M. J. Rosenthal	20.6x85.6 Ir.	8	327	8	17,000	20,000
M. Solomon, et al.	42x101.1 Ir.	5	329-31	9	68,000	120,000
Greene St., East Side, Canal to Grand St. N.E.C.						
Lemarsel Rlty. Cp.	21.1x100.5 Ir.	5	8	12	$9,000	$22,000
G. & W. Rlty.	25.2x100.5 Ir.	5	10-12	13	12,000	30,000
Plymouth Cord. Co.	28.2x100.1 Ir.	5	14	14	12,500	30,000
Jules Greene	19x100.1 Ir.	8	18	15	7,500	21,000
Metropolitan Sav. Bk.	25x100.1 Ir.	5	18	16	10,000	30,000
Greenold Rlty. Cp.	75x100.1 Ir.	6	20-24	17	38,000	130,000
R. Ravn & Son	49.6x100.1 Ir.	6	28-30	20	22,000	58,000
Sanefelder Rlty. Co.	49.5x100 Ir.	5	32-34	22	22,000	53,000
Grand St., South Side, Greene to Mercer St. S.E.C.						
A. M. Devon	20x69	5	89	25	$11,500	$19,000
A. Calco	20x69	4	91	26	7,000	12,000
A. Lopinto	20x69	4	93	27	7,000	12,000
B. & N. Padawer	20.0½x72 Ir.	5	95	28	7,000	15,000
Mercer St., West Side, Grand to Canal St. S.W.C.						
J. Tannenbaum	85.7½x119.8½ Ir.	5	35	30	$40,000	$85,000
B. & N. Padower	64.3½x119.0 Ir.	5	89-91	31	31,000	80,000
A. Imperatrice & A. Imperatrice et al.	24.10x100	5	29	32	10,000	23,000
414 E. 79th St. Corp.	24.9x100	3	27	33	10,000	16,000
Mercer Mach. & Eq. Cp.	74x100	5	25-21	34	32,000	105,000
S. & A. Freeman	24.8x100	5	19	37	10,000	30,000
Freeman Conlex Feb. Corp.	42.1x100	6	17-15	38	18,500	65,000
11 Mercer St. Cp.	56.9x100	5	9-13	40	30,000	95,000
S. Freeman Rlty Co.	50x100	5	5-7	42	25,000	65,000
M. Freidkin, ano.	37x61.10 Ir.	3	1-3	44	12,000	17,000
Section 1, Volume 4, Block 231—Canal St., North Side, Broadway to Mercer St.						
L. Kohn	21.4x44.2 Ir.	2	301	1	$27,000	$31,000
Adnil Rlty. Cp.	24.5x85.6 Ir.	3	303	2	22,000	25,000
Jochson Ave. Corp.	25x137	5	305	3	45,000	75,000
D. Bloom	76.1x118.9 Ir.	5	307-311	4	145,000	220,000
Broadway, West Side, Howard to Canal St. N.&S.E.C.						
H. & C. Investors Cp.	60.5x100	5	429-27	8	$105,000	$150,000
425 Bway. Rlty. Cp.	25.1x99.11	5	425	10	45,000	65,000
M. Gordon, ano.	25.1x100	8	423	11	45,000	55,000
G. Kohn, et al.	54.2x56 Ir.	1	421-419	12	125,000	155,000
Howard St., North Side, Broadway to Mercer St. N.W.C.						
D. M. Bell	24.7x75	5	46	14	$18,000	$18,000
B. Rosenbaum	22x75	5	48	15	10,000	21,000
60 Howard St. Cp.	67.11x75 Ir.	5	50-52	18	30,000	65,000
I. Fogelmon	30.5x58	5	54	18	17,500	31,000
Mercer St., East Side, Howard to Grand St. N.E.C.						
M. Schaeffer	21.1x85.5 Ir.	5	18	19	$8,000	$19,000
Grand St., South Side, Mercer St. to Broadway. S.E.C.						
J. R. Roosevelt, Jr.	69.8x95.4	7	107-13	28	$75,000	$235,000
Broadway, West Side, Grand to Howard St. S.W.C.						
Morganno R. E. Cp.	47.6x112.2 Ir.	5	461-459	30	$35,000	$140,000
Blue Ridge Rlty. Cp.	48x112.8 Ir.	5	457-455	32	70,000	105,000
451 Bway. Rlty. Cp.	50.1x200	5	451-53	35	105,000	205,000
449 Bway. Cp.	25x200	5	449	36	48,000	110,000
Moses Gardner Est.	24.11x200	5	447	37	48,000	95,000
Empire Sport. Goods	50x200 Ir.	5	455-443	38	105,000	200,000
Ajax Rlty. Cp.	25x105	5	441	40	35,000	65,000
D. M. Bell	16.6x75	V	439	41	25,000	25,000
D. M. Bell	16x75	V	437	42	25,000	25,000
D. M. Bell	16.6x75	V	435	43	28,000	28,000
D. M. Bell	26x75	V	433	44	52,000	52,000
Section 1, Volume 4, Block 232—Broadway, East Side, Howard to Grand St. N.E.C.						
B'way Howard Cp.	60.10½x97.8½ Ir.	9	434-38	1	$110,000	$260,000
Licho Rlty. Cp.	30.6x98	5	440	3	40,000	65,000
412 Bway. Cp.	30.6x123.8 Ir.	4	442	4	63,000	95,000
A. Chesebrough, et al.	25x198.2 Ir.	6	444	6	60,000	95,000
J. Penzer	50x120.2 Ir.	6	446-48	5	78,000	115,000
Irving A. Zatinsky	26x120.6½ Ir.	5	450	8	37,000	59,000
Peck & Mack Co.	24x200 Ir.	5	452	9	72,000	128,000
L. & P. Green	25.2x100	5	454	10	33,000	67,000
Carol Sue Cp.	25x100 Ir.	5	456	11	33,000	65,000
Hurlow Hldg. Cp.	30.1x100.2 Ir.	9	458	12	56,000	100,000
Grand St., South Side, Broadway to Crosby St. S.E.C.						
A. Berner, et al.	50.1x80.4 Ir.	4	125-27	13	$41,000	$56,000
Grand & Crosby Cp.	50x80.2 Ir.	5	129-31	15	42,000	70,000
Howard St., North Side, Crosby St. to Broadway. N.W.C.						
Woodmere Rlty. Cp.	25.7x119.1	5	30	21	$22,000	$50,000
Woodmere Rlty. Cp.	25.2x119.1	5	32	22	15,000	38,000
W. H. Roberts	25x120.2	5	34	23	15,000	37,000
Section 1, Volume 4, Block 233—Crosby St., East Side, Howard to Grand St.						
911 Hldg. Corp.	50.2x99	1	9-11	2	$26,000	$63,000
Farber Cp.	75x100	6	13-17	4	40,000	110,000
Grand St., South Side, Crosby to Lafayette St. S.E.C.						
133 Grand St. Rlty. Cp.	25x50.1 Ir.	4	133	8	$22,500	$27,000
135 Grand St. Cp.	25.1x80.1 Ir.	7	135	9	15,000	42,000
Associated Eq.	35.11x80.1 Ir.	7	137-39	10	25,000	72,000
Isaac E. Bumont	17.7½x80.1 Ir.	2	141	12	11,000	15,000
Samuel & Joseph Sobel	17.11x80.1	1	143	13	11,000	17,000
Earth Rlty. Co.	17.8x80.1	4	145	14	11,000	16,000
147-49 Grand St. Cp.	36.1x80.1 Ir.	4	147-49	15	27,000	50,000
158 Lafayette Rlty. Cp.	23.2½x105.6 Ir.	5	151	17	43,000	90,000
Lafayette St., West Side, Grand to Howard St. S.W.C.						
911 Hldg. Corp.	100.6x95.4 Ir.	12	156-160	19	$100,000	$455,000
Howard St., North Side, Lafayette to Crosby St. N.W.C.						
MacPost Bldg., Inc.	89.7x114.1 Ir.	12	12-20	26	$125,000	$550,000
S. Moddock	75.1x115.10 Ir.	6	22-26	30	57,000	140,000
H. Spitzer, Inc.	25x87.2 Ir.	5	28	33	15,000	31,000
Section 1, Volume 4, Block 234—Lafayette St., East Side, Howard to Grand St. N.E.C.						
J. Clancl	25.4½x24.8½ Ir.	1	157	7	$7,500	$8,000
Grand St., South Side, Lafayette to Centre St. S.E.C.						
J. Goldstein	23.2½x55.3½ Ir.	2	155-57	9	$24,000	$44,000
Chas. Falco	25.5x50 Ir.	2	159	11	17,000	21,000
Grand Centre Rlty. Co.	50.7x80.2	10	161-168	12	85,000	250,000
Centre St., West Side, Grand to Howard St. S.W.C.						
217 Center Cp.	49.6x106.8½ Ir.	8	219-217	15	$73,000	$148,000
Grand Mach. Exch.	74.10x106.1½	8	211/15	17	115,000	215,000
L. Hawes	110.8x88.7 Ir.	5	203-209	24	150,000	170,000
Howard St., North Side, Centre to Lafayette St. N.W.C.						
Sinclair Refining Co.	21x112.4½ Ir.	1	6	1	$45,000	$55,000
Section 1, Volume 4, Block 235—Centre St., East Side, Hester to Grand St. N.E.C.						
Frank Tracy	35.6x Ir.	6	202-4	1	$100,000	$165,000
Centre Baxter Rlty. Cp.	22.4x Ir.	6	206	4	45,000	82,000
Hemur Cp.	24.11 Ir.	6	208	5	45,000	65,000
21 Centre St. Rlty. Cp.	25.9x50 Ir.	6	210	6	30,000	15,000
Van Zandt Rlty. Co.	21.6x46	V	212	7	25,000	25,000
211 Centre St. Rlty. Cp.	25x120	5	214	8	45,000	60,000
N. Murray et al.	25.1x42	5	216	9	26,000	33,000
Aaron Finkelstein	23.7x38	5	218	10	25,000	32,000
Van Zandt Rlty. Co.	24.10x36 Ir.	5	220	11	25,000	28,000
Van Zandt Rlty. Co.	25.2x34	5	222	12	24,000	27,000
Grand St., South Side, Centre to Baxter St. S.E.&S.W.C.						
165 Grand St. Rlty. Cp.	70.10x104.10 Ir.	6	165	18	$140,000	$210,000
Baxter St., West Side, Grand to Hester St.						
A. Ferritti	50.4x69.8 Ir.	6	150-52	16	$20,000	$43,000
J. Loverde	21.1x71.5 Ir.	5	148	15	12,000	27,000
165 Grand St. Rlty. Cp.	25.1x77	5	144	20	11,000	14,000
S. Finkleskin	25.5x76 Ir.	5	142	21	11,000	26,000
Hester St., North Side, Baxter to Centre St. N.W.C.						
F. Tracy, Inc.	49.11x100.1 Ir.	6	209-211	24	$40,000	$100,000
198 Centre St. Cp.	38.10x75.2 Ir.	8	217-19	29	85,000	130,000
Section 1, Volume 4, Block 236—Baxter St., East Side, Hester to Grand St. N.E.C.						
City of New York	100.1x199.8 Ir.	5	..	38	Exempt	Exempt
145 Baxter St. Rlty.	25.7x100	1	145	6	$11,000	$30,000
J. & W. Bardsley Est. Inc.	25x100	6	147	7	11,000	11,000
J. & W. Bardsley Est. Inc.	49.10x100.6	8	149-51	8	24,000	24,000
J. & W. Bardsley Est. Inc.	25.4x100.6	6	153	10	11,000	11,000
Grand St., South Side, Baxter to Mulberry St. S.E.C.						
C. Salzburg	102.11x72.6 Ir.	1	178-79	12	$90,000	$125,000
Americus C. Stabile	19.8x74.6 Ir.	3	181	16	9,000	12,000
Americus C. Stabile	20.2x74.6 Ir.	3	183	17	9,000	12,000
Americus C. Stabile	20x74.6 Ir.	3	185	18	9,000	12,000
Americus C. Stabile	20.1x74.6 Ir.	6	187	19	9,000	12,000
J. Stabile	20.1x71.4 Ir.	3	189	20	15,000	22,000
Mulberry St., West Side, Grand to Hester St. S.W.C.						
Americus C. Stabile	25x100.2 Ir.	2	119	21	$10,000	$13,000
145 Mulberry St. Cp.	50.5x100.1	6	145-47	22	22,000	65,000
H. Finkelstein	25.2x100.1	5	143	24	10,000	11,000
C. Tisl	25x100.1 Ir.	5	141	25	10,000	30,000
Sanio Hldg. Cp.	24.11x100.11	5	189	26	10,000	40,000
Berrymul Rlty. Cp.	74.8x100	8	133-37	27	33,000	90,000
M. Georgiano	40x25	5	131	30	7,000	30,000
Hester St., North Side, Mulberry to Baxter St. N.W.C.						
L. Izzo	25x60	5	193	31	$12,500	$20,000
F. Mainieri	25.2x100.2	5	195	32	11,000	13,000
M. Forte	49.7x100.2	6	197-99	33	24,000	43,000
Section 1, Volume 4, Block 237—Mulberry St., East Side, Hester to Grand St.						
C. Merritt	124.10x101.4 Ir.	6	132-138	1	$52,000	$140,000
A. & L. Rizzo	25.2x101.4	4	140	6	10,000	14,000
Stephen Sales Co. Inc.	49.9x102.2	2	142-44	7	22,000	77,000
Grand St., South Side, Mulberry to Mott St. S.E.C.						
F. Stabile	51.1x128.3 Ir.	6	191	11	$45,000	$53,000
195 Grand St. Cp.	24.1x77 Ir.	3	195	13	16,000	35,000
P. Leport & ano.	75.0½x80 Ir.	7	197-201	14	40,000	100,000
119 Mott St. Cp.	50.1x81 Ir.	7	203	17	85,000	85,000
Mott St., West Side, Grand to Hester St. S.W.C.						
A. Teti	28.10½x99.11 Ir.	5	143	19	$9,500	$20,000
A. & M. Telo	23.10½x99.3 Ir.	5	141	20	9,500	20,000
V. Acerbo	25x98.11 Ir.	3	139	21	10,000	18,000
R. & G. Caravetta	25x100 Ir.	3	137	22	10,000	18,000
A. Aufieri	24.11x100 Ir.	3	135	23	10,000	19,000
F. & E. Cailano	25.1x100 Ir.	5	133	24	10,000	16,000
A. & M. Telo	24.7x100	5	131	25	10,000	27,000
T. & S. Scamorcia	25.6x100	4	129	26	10,000	30,000
Rosino Forte, et al.	25x100	4	127	27	10,000	24,000
A. & M. Telo	49.11½x62.8 Ir.	6	123-125	28	18,000	43,000
A. De Falco et al.	49.11½x63.8 Ir.	6	121-119	29	25,000	60,000
Hester St., North Side, Mott to Mulberry St. N.W.C.						
119 Mott St. Cp.	20.7x100	V	..	31	$9,000	$9,000
183-5 Hester St. Cp.	17.7x100.2	5	183	32	7,500	10,500
183-5 Hester St. Cp.	24.6x100.3	5	185	33	10,500	14,000
183-5 Hester St. Cp.	25x100.4 Ir.	5	187	34	11,000	16,000
Franklin Centre Rlty. Cp.	24.11x75.4	5	189	35	9,000	16,000
F. Stabile	25x75.3	6	191	36	14,000	29,000
Section 1, Volume 4, Block 238—Mott St., East Side, Hester to Grand St. S.E.C.						
I. Epstein, et al.	25x189.2 Ir.	1	122	5	$33,000	$30,000
Tshick Moy	60x94	6	124-26	4	19,000	44,000
H. J. R. Rlty. Cp.	74.8x94.8	7	128-132	5	33,000	88,000
H. J. R. Rlty. Cp.	75.1x94.8	7	134-38	9	33,000	95,000
Grand St., South Side, Mott to Elizabeth St. S.E.C.						
T. A. H. A. Newman & ano.	24x80	5	205	12	$19,000	$36,000
A. & M. Cassorla	29.1x80	5	207	13	12,000	13,000
A. M. Gauzza	47.5x80	6	209	11	24,000	55,000
A. Hotkins	53.9x75 Ir.	9	213-17	18	38,000	135,000
C. La Rosa et al.	40.1x55 Ir.	5	219-21	19	22,000	33,000
Elizabeth St., West Side, Grand to Hester St. S.W.C.						
180 Eldridge St. Rlty.	40x94	6	95	21	$16,000	$35,000
Economical Mgt. Co.	40.1x94	6	91-93	23	16,000	53,000
Nat'l Mach. Exch.	22.6x94	4	89	25	8,500	10,500
Nat'l Mach. Exch.	25.11½x95.8	4	87	26	10,000	13,000
83-85 Elizabeth St. Cp.	25.10½x95.3	6	85	27	10,000	23,000
79-85 Elizabeth St. Cp.	25.9½x95.2½	6	83	28	10,000	21,000
R. P. Maj	20x47.1	3	77	31	4,500	10,000
N. Figliolo	20.1½x47.1	8	75	32	6,000	7,500
Hester St., North Side, Elizabeth to Mott St. N.W.C.						
Elvira Figliolo	24.1x59.9	1	161	33	$11,500	$18,000
Jem Lee	23x59.9	4	163	34	7,500	15,000
Yam K. Seid, ano.	23.6x99.11 Ir.	4	165	35	10,000	21,000
Yam K. Seid, ano.	23.6x100 Ir.	4	167	36	10,000	25,000
Go Chung Lin & C. Fong	24.9x100.1	4	169	37	10,500	21,000
Yam K. Seid & ano.	25x99.10	4	171	38	11,000	21,000
A. & G. Cacallnuoro	25.6x100	6	173-175	40	54,000	83,000
Section 1, Volume 4, Block 239—Elizabeth St., East Side, Hester to Grand St. N.E.C.						
Cons. Gas Co.	175.8x109.6 Ir.	4	70-82	1	Am'd under Ident. No. A11-[illegible]	
C. Lemeny	24.8½x90.0½	6	84	8	9,500	22,000
F. S. Machine Cp.	24.9x89.11½	8	86	9	9,500	23,000
Hae Yan Low, ano.	24.9x89.10	6	88	10	9,500	21,000
L. Graziano	25.1x102.6	6	90	11	10,000	26,000
L. Guardino	75.4x100.7	6	92-96	12	33,000	90,000
Grand St., South Side, Elizabeth St. to Bowery. S.E.C.						
Madellene Rlty. Cp.	24.1x55.3 Ir.	2	223	15	$20,000	$32,000
E. Steinberg	23.11x55.4 Ir.	2	225	16	13,500	23,000
A. & L. Chielli	24.0½x55.4 Ir.	3	227	17	13,500	23,000
Grenpel Rlty. Corp	24.0½x55.6 Ir.	5	229	18	13,500	23,000
Bowery, West Side, Grand to Hester St. S.W.C.						
Manuf. Tr. Co.	81x108.11 Ir.	4B	116-22	20	$118,000	$225,000
S. E. J. Rlty. Cp.	25x101.7	3	114	24	22,000	27,000
Magid Rlty. Cp.	24.6x101.2	4	112	25	21,500	27,000
Davik Rlty. Cp.	24.10x101.2	3	110	26	22,000	32,000
108 Bowery Hldg. Cp.	87.6x110.8½ Ir.	5	108	27	36,000	67,000
Relte Bowery Hldg. Cp.	87.7x110.2 Ir.	4	106-04	29	36,000	57,000
102 Bowery, Inc.	25x90.4	4	102½	33	20,000	34,000
Hoy Tuck Trad. Co.	25.1x99.11	6	100	33	21,000	45,000
M. C. Sinclaire et al.	25x99.77	5	98	34	22,000	37,000
G. H. H. Rlty. Cp.	25.5x99.11	5	96	35	22,500	32,500

See last page for footnotes.

Owner or Occupant	Description of Property: Size of Lot	Stories High	St. No.	Lot No.	Value of Real Estate Unimproved	Value of Real Estate with Improvements Thereon
B. Pearlstein	24x99.11	5	94	56	21,000	35,000
B. Pearlstein	60.8x100	4	90-92 N.W.C.	58	63,000	95,000
Total, Section 1, Volume 4					$71,673,200	$161,208,550

EXEMPT PROPERTY.

Section 1, Volume 4.

Owner or Occupant	Size of Lot	Stories High	St. No.	Lot No.	Value of Real Estate Unimproved	Value of Real Estate with Improvements Thereon
The City of N. Y., Hall of Records, Bl. 153	189.7½x 152.2	8	153	24	$2,300,000	$6,000,000
Fordham University, Block 154	60.9x110.7	15	154	7	300,000	625,000
156 Court House Site	90.5½x 46.5½ tr.	..	156	31	90,000	90,000
Civic Centre Synagogue	40.7x75 tr.	8	156	30	34,000	154,000
St. Andrew's Church	119.41x 110.9 tr.	6	158	1	475,000	810,000
St. Andrew's Church	56.5½x 102.4½ tr.	..	158	9	30,000	60,000
The City of N. Y., Bl. 158	82.8x 49.6 tr.	..	158	17	140,000	140,000
U. S. Government, Bl. 158	205.7x 381.3½ tr.	30	158	61	2,200,000	10,000,000
The City of N. Y., Bl. 160 Court House Site	413.1x 279.11 tr.	5	160	21	5,000,000	16,000,000
Grace & Hope Miss., Bl. 160	34.4x 93.4 tr.	5	160	53	21,000	30,000
R. C. Church of Transfiguration, Bl. 161	19x55.8 tr.	4	161	44	6,500	23,000
Luth Synod of Mo.	65.3x 91.9 tr.	5	161	61	60,000	200,000
Amer. Baptist Home Mission	21.3x 53.10 tr.	5	162	24	16,500	32,500
Hudson Mgt., Inc.	60x80	5	163	2		50,000
J. Aronson, Bl. 163	25x100 tr.	1	163	21	—	4,000
J. Aronson	26.6x99 tr.	7	163	22	—	4,000
J. Aaronson	26.9x97 tr.	7	163	23	—	4,000
Sallway Rlty. Corp.	25x84	5	163	30	0	3,500
R. C. Church of Transfig'n, Bl. 164	120.41x 89.4 tr.	1	164	37	140,000	220,000
The City of N. Y., Columbus Park, Bl. 165	2.7 acres tr.	..	165	1	1,350,000	1,400,000
State of New York Bl. 166	182.5x 456.2½ tr.	9	166	27	1,800,000	9,000,000
City of New York	451.1x 224.1 tr.	20	167	1	1,700,000	18,600,000
The City of N. Y., Bl. 168, Park	94.3½x 215.2½ tr.	..	168	1	900,000	900,000
The City of N. Y. P. 168 Court House Site	227.3½x 183.11 tr.	..	168	32	1,200,000	5,700,000
The City of N. Y. Bl. 169	200.9x 170 tr.	12	169	10	900,000	9,000,000
U. S. Government, Bl. 180 (Hudson St.)	60.10x 95.4 tr.	5	180	1	105,000	185,000
U. S. Government, Bl. 180 (Jay St.)	25.5x 53.5	8	180	12	25,000	37,000
City of New York, Bl. 181 (Franklin St.)	24.11x 88.11 tr.	3	181	20	23,000	32,000
F. J. Lian	21x75	8	183	19	1,000	*1,150
City of New York, Bl. 184 (Hudson River)	70.1½x 859.10½ tr.	..	184	2	1,500,000	1,690,000
U. S. of America	209.3x 159.1	..	155	25	780,000	850,000
U. S. of America	176.6x 223.7	..	156	17	474,500	958,000
U. S. of America	224.4x 180.3	..	157	24	477,000	803,500
U. S. of America	70x140.3	..	168	12	105,000	115,000
City of New York	125x939	1	184	5	2,200,000	3,450,000
City of New York, Bl. 484 (Hudson River)	135x 996.5½	..	184	8	2,400,000	3,000,000
City of New York, Bl. 184 (Hudson River)	63.6 tr.	1	184	109	63,000	120,000
City of New York, Bl. 1874 (Hudson River)	75.2½x tr.	1	184	10	1,300,000	2,400,000
City of New York, Bl. 184 (Hudson River)	75.8½x tr.	..	184	12	1,300,000	2,305,000
City of New York, Bl. 184 (Hudson River)	60.2½	..	184	14	1,300,000	2,300,000
City of New York, Bl. 184 (Hudson River)	20 B.H.	..	184	15	20,000	60,000
City of New York, Bl. 184 (Hudson River)	415± LUW		184	117	1,300,000	1,300,000
City of New York, River)	37x BH		184	18	37,000	37,000
City of New York, Bl. 189 (N. Moore St.)	89.7½x 53.3½ tr.	4	189	35	100,000	140,000
City of New York, Bl. 190 (Beach St.)	107.11½x 100	3	190	33	190,000	260,000
City of New York, Bl. 190 (N. Moore St.)	18.9x75	6	190	47	11,000	25,000
City of New York, Bl. 190 (Beach & W. Broadway)	0.039 ac	..	190	53	25,000	25,000
City of New York, Bl. 197 (Lafayette St.)	84.6½x 112.8 tr.	3	197	1	185,000	200,000
City of New York, Bl. 197 (Centre St.)	91.0½x 54.6 tr.	6	197	17	143,500	305,000
City of New York, Bl. 200 (Mulberry St.)	124.8x 100.6 tr.	5	200	1	90,000	220,000
City of New York, Bl. 201 (Elizabeth St.)	51x94.8 tr.	5	201	20	34,000	64,000
Sallway Rlty. Corp.	37x80	6	202	2	0	3,000
Children's Aid Society	134.8x 43.2 tr.	..	204	10	105,000	106,000
Children's Aid Society, Bl. 204 (Elizabeth St.)	99.10x 54.6 tr.	9	204	18	38,000	170,000
Church of the Most Precious Blood, Bl. 206 (Baxter St.)	75.2x100.3	1	206	1	38,000	52,000
Church Most Precious Blood	50.5x 100.11	8	206	24	24,000	75,000
U. S. America, Bl. 211	180.5½x 152.10 tr.	3	211	6	250,000	915,000
City of New York, Bl. 214 (Hubert St.)	100x 171.3	6	214	14	105,000	258,000
State of N. Y.	149x64.9	..	220	6	175,000	175,000
State of N. Y.	175x 62.3 tr.	..	220	14	270,000	270,000
State of New York	23.9x 7.10 tr.	..	225	118	1,000	1,000
State of New York	77x22.7 tr.	..	226	21	63,000	65,000
Church Most Holy Redeemer, Bl. 227	21.1x 76.8 tr.	..	227	5	20,000	20,000
Church of the Most Holy Redeemer, Bl. 227 (Thompson St.)	20.7x99.8½	4	227	14	11,500	20,500
Church of the Most Holy Redeemer, Bl. 227 (W. Broadway)	163.8x 163 tr.	5	227	28	195,000	350,000
City of N. Y.	100x48.9	..	227	33	80,000	80,000
M. Forte	49.7x100.2	6	236	33	0	3,000
A. DeFeteo	19.11x62.8	6	737	29	0	3,000
City of New York, Bl. 238 (Hester St.)	100.1x 129.6 tr.	5	238	18	105,000	600,000
Total Exempt Property					$34,310,500	$103,209,000

State of New York, City of New York, County of New York, ss.:

I, Irwin G. Miller, one of the Assessors of The City of New York, do depose and swear that the foregoing volume, numbered 4, Section 1, is one of the following volumes: Section 1, Volumes 3, 4 and 5, which together contain a detailed statement of all the taxable property embraced within the district assigned to me by the President of the Tax Commission of The City of New York for assessment under his direction and entered in the Annual Record of the Assessed Valuation of Real Estate to the Borough of Manhattan, in the City of New York, for the fiscal year July 1, 1960 to June 30, 1961.

That I have personally examined each and every house, building, lot, pier and other taxable property within said district; that to said volumes are set down and given the description, the Street, the Section or Ward, Block and Lot and Map or Identification numbers of said Real Estate embraced within such district, the sum for which, in my judgment, each separately assessed parcel of Real Estate would sell under ordinary circumstances if it were wholly unimproved; and separately stated, the sum for which the same parcel would sell under ordinary circumstances with the improvements, if any, thereon; also the name of the owner or occupant thereof, so far as the same is known; also any other information which the President of the Tax Commission required. IRWIN G. MILLER, Assessor.

Sworn to before me this 29th day of January, 1961.

JACOB MARKOWITZ, Justice of the Supreme Court of the State of New York.

Section 1, Volume 5, Block 240—South St., South Side. James to Market Slip.

Owner or Occupant	Size of Lot	Stories High	St. No.	Lot No.	Value of Real Estate Unimproved	Value of Real Estate with Improvements Thereon
City of New York	222±x 77.4 tr.	1	B.H.	1	Exempt	Exempt
City of New York	40.2x 377.2½ tr.	..	Pier 25	5	Exempt	Exempt
City of New York	128x75	1	B.H.	7	Exempt	Exempt
City of New York	45.0½x 496.41½±	1	Pier 26	8	Exempt	Exempt
City of New York	118.4½x 75± tr.	1	B.H.	9	Exempt	Exempt
City of New York	50.8x 461.4½ tr.	1	Pier 27	10	Exempt	Exempt
City of New York	168±	..	B.H.	12	Exempt	Exempt
City of New York	80.1½x 460.2½ tr.	..	Pier 28	17	Exempt	Exempt

South St., South Side, Market to Pike Slips.

Owner or Occupant	Size of Lot	Stories High	St. No.	Lot No.	Value of Real Estate Unimproved	Value of Real Estate with Improvements Thereon
City of New York	167.8½x	..	B.H.	20	Exempt	Exempt
City of New York	70.1½x 451.8½ tr.	..	Pier 29	21	Exempt	Exempt
City of New York	152.0½	..	B.H.	22	Exempt	Exempt
City of New York	70.1½x	..	B.H.	23	Exempt	Exempt
City of New York	130x	..	B.H.	24	Exempt	Exempt
City of New York	60.2½x 427.9½±	..	Pier 31	28	Exempt	Exempt

Section 1, Volume 5, Block 244—South St., South Side. Pike to Rutgers Slip.

Owner or Occupant	Size of Lot	Stories High	St. No.	Lot No.	Value of Real Estate Unimproved	Value of Real Estate with Improvements Thereon
City of New York	258.1½	..	B.H.	1	Exempt	Exempt
City of New York	80.3x	2	B.H.	6	Exempt	Exempt
City of New York	180.0½		B.H.	7	Exempt	Exempt
City of New York (No. 331)	80.0½x 422.8½±	2	..	107	Exempt	Exempt
City of New York (Land & B. H.)	181.11 tr.	..	.	3	Exempt	Exempt
City of New York	80x 425.5½±	Cov.	Pier 34	10	Exempt	Exempt

South St., South Side, Rutgers Slip to Clinton St.

Owner or Occupant	Size of Lot	Stories High	St. No.	Lot No.	Value of Real Estate Unimproved	Value of Real Estate with Improvements Thereon
The City of New York	179.9½	..	B.H.	11	Exempt	Exempt
The City of New York	60.1½x 428.7½ tr.	Cov.	Pier 35	13	Exempt	Exempt
The City of New York	198.10½	..	B.H.	15	Exempt	Exempt
City of New York	60x 424.2½ tr.	..	Pier 36	17	Exempt	Exempt
City of New York	196.6±x tr.	..	B.H.	18	Exempt	Exempt
City of New York	45x 422.8½±	..	Pier 37	21	Exempt	Exempt

Section 1, Volume 5, Block 243—South St., South Side. Clinton to Jackson St.

Owner or Occupant	Size of Lot	Stories High	St. No.	Lot No.	Value of Real Estate Unimproved	Value of Real Estate with Improvements Thereon
City of New York	80x 422.4½±	..	Pier 37	1	Exempt	Exempt
City of New York	225x60	..	B.H.	2	Exempt	Exempt
City of New York	50.4½x 432.1±	..	Pier 38	9	Exempt	Exempt
City of New York	180±x 106±	1	B.H.	10	Exempt	Exempt
N. Y. N. H. & H. R. R. Co.	82x173.8.1	..	B.H.	110	$20,500	$20,500
N. Y. N. H. & H. R. R. Co.	50x 187.8½±	..	Part Pier 39	11	88,000	112,000
The City of New York	49.11x58	1	Part Pier 39	111	Exempt	Exempt
N. Y. N. H. & H. R. R. Co.	140.4½x	1	B.H.	13	85,000	44,000
The City of New York (East Part Pier 401)	60.2½x 233.7½±	1	Pier 40	14	Exempt	Exempt
City of New York	151.5½x	..	B.H.	15	Exempt	Exempt
City of New York	59.11½x 228.6 tr.	.	Pier 41	18	Exempt	Exempt
The City of New York	120.8½x	..	B.H.	17	Exempt	Exempt
City of New York	60.1½x 217.5½		Pier 42	18	Exempt	Exempt
The City of New York	108.1½x	..	B.H.	19	Exempt	Exempt
The City of New York	60.9x 206.10½	..	Pier 43	20	Exempt	Exempt
The City of New York	160±x	..	Pier	21	Exempt	Exempt
City of New York	60.1½x 192.10 tr.	..	Pier 44	22	Exempt	Exempt
City of New York	153.11½	..	..	25	Exempt	Exempt

Section 1, Volume 5, Block 245—South St., North Side. Gouverneur Slip to Jackson St.

N.E.C.

Owner or Occupant	Size of Lot	Stories High	St. No.	Lot No.	Value of Real Estate Unimproved	Value of Real Estate with Improvements Thereon
City of New York	913.6x140 Park	..		1	Exempt	Exempt

East River Drive, North Side, Gouverneur Slip to Jackson St.

N.E.C.

Owner or Occupant	Size of Lot	Stories High	St. No.	Lot No.	Value of Real Estate Unimproved	Value of Real Estate with Improvements Thereon
City of New York	150x70	6	322-32	50	Exempt	Exempt
Mary K. Simkovitch Houses	436x140	Various		56	Exempt	Exempt

Jackson St., West Side, East River Drive to Water St.

N.W.C.

Owner or Occupant	Size of Lot	Stories High	St. No.	Lot No.	Value of Real Estate Unimproved	Value of Real Estate with Improvements Thereon
Servants of Relief for Incurable Cancer	140x114.2	7	65-77	80	Exempt	Exempt

Section 1, Volume 5, Block 244—Montgomery St., East Side, Water St. to East River Dr.

N.E.C.

Owner or Occupant	Size of Lot	Stories High	St. No.	Lot No.	Value of Real Estate Unimproved	Value of Real Estate with Improvements Thereon
Mary K. Simkovitch Houses	140x212	Various	85	19	Exempt	Exempt

Gouverneur Slip.

N.E.C.

Owner or Occupant	Size of Lot	Stories High	St. No.	Lot No.	Value of Real Estate Unimproved	Value of Real Estate with Improvements Thereon
Gouverneur Hospital	440.9x 120.4 tr.	3	.	40	Exempt	Exempt

Section 1, Volume 5, Block 243—South St., North Side. Clinton to Montgomery St.

N.E.C.

Owner or Occupant	Size of Lot	Stories High	St. No.	Lot No.	Value of Real Estate Unimproved	Value of Real Estate with Improvements Thereon
Fidelity Warehouse Co.	61.2x 147.5½ tr.	6	256-257	1	$35,000	$115,000
Daniels & Kennedy, Inc.	60.1½x 145.8 tr.	4	253	3	47,000	90,000
Daniels & Kennedy, Inc.	61x 145.8 tr.	1	250/51	6	47,000	110,000
Daniels & Kennedy Realty Corp.	46.3x69.2	5	232/35	7	18,000	35,000
Daniels & Kennedy Realty Corp.	46.3x69.5	5	234/36	9	18,000	35,000
Daniels & Kennedy	184.10x 70 tr.	4	238	11	15,000	120,000

Water St., South Side, Montgomery to Clinton St.

N.W.C.

Owner or Occupant	Size of Lot	Stories High	St. No.	Lot No.	Value of Real Estate Unimproved	Value of Real Estate with Improvements Thereon
N. C. T. Rlty., Inc.	185.10x70	5	681	15	$85,000	$215,000
N. M. Eisenfeld	92.8x 75.8 tr.	4	679	20	28,000	65,000

Water St., North Side, Clinton to Montgomery St.

N.E.C.

Owner or Occupant	Size of Lot	Stories High	St. No.	Lot No.	Value of Real Estate Unimproved	Value of Real Estate with Improvements Thereon
City of New York	481.4x110	2		28	Exempt	Exempt
327 Cherry St. Rlty. Cp.	124x 114.5 tr.	4	574-582	36	$51,000	$90,000
327 Cherry St. Rlty. Cp.	41.6x 113.8 tr.	1	584	41	15,000	35,000
Daniels & Kennedy	20.8x56.8	1	588	43	6,000	8,000
Galanie Realty Cp.	22.6x56.7	3	590	44	5,000	12,000
N. C. T. Rlty. Cp.	22.6x56.6	3	592	45	5,000	7,000
N. C. T. Rlty. Cp.	22.1x56.6	..	..	46	5,000	5,000
P. Dunadee	23.8x56.4	4-2	596	47	8,000	11,000

Cherry St., South Side, Montgomery to Clinton St.

H.W.C.

Owner or Occupant	Size of Lot	Stories High	St. No.	Lot No.	Value of Real Estate Unimproved	Value of Real Estate with Improvements Thereon
P. Dunadee	25.3x56.4	4	349	48	$4,500	$4,500
Anna Kasen	45x56.5	3	347	62	8,000	21,000
H. Kasen	22.6x56.7	3	343	61	3,000	6,000
A. Cilli	20.8x56.8	3	341	63	2,500	5,000

Section 1, Volume 5, Block 246—South St., North Side. Jefferson to Clinton St.

N.E.C.

Owner or Occupant	Size of Lot	Stories High	St. No.	Lot No.	Value of Real Estate Unimproved	Value of Real Estate with Improvements Thereon
Fidelity Warehouse	96.2x 152 tr.	6	271-74	1	$90,000	$125,000
Wasouth Rlty. Cp.	145.4x 151 tr.	5	276-80	4	115,000	250,000
Fabulous Rlty. Cp.	77x74.8 tr.	2	281-283	11	35,000	65,000
N. Y. C. Board of Water Supply	48x74 tr.	8	285	18	Exempt	Exempt

Water St., South Side, Clinton to Jefferson St.

N.W.C.

Owner or Occupant	Size of Lot	Stories High	St. No.	Lot No.	Value of Real Estate Unimproved	Value of Real Estate with Improvements Thereon
M. & J. V. Carrano	18x 74.11½ tr.	5	565-63	14	$10,000	$38,000
V. & J. Vitale	24x 74.4½ tr.	5	561	16	8,000	18,000
A. Albert Luongo & ano.	24x74.5 tr.	5	559	17	8,000	18,000
A. Albert Luongo & ano.	24x74.8 tr.	5	557	18	8,000	18,000

Water St., North Side, Jefferson to Clinton St.

N.E.C.

Owner or Occupant	Size of Lot	Stories High	St. No.	Lot No.	Value of Real Estate Unimproved	Value of Real Estate with Improvements Thereon
Rochester Hopes, Inc.	72x 120.5 tr.	2	530-40	26	$40,000	$130,000
A. Korn, et al.	96x 118.9½ tr.	7	542-48	29	14,000	160,000
Fidelity Wha. Co.	96.11½x 119.9½ tr.	6	550-56	30	44,000	125,000
Nabroh Corp	72x 117.9 tr.	1	558-62	37	32,000	55,000
Nabroh Cp.	21x 116.8 tr.	1	564	40	15,000	21,000

Section 4, Volume 5, Block 247—South St., North Side. Rutgers to Jefferson St.

N.E.C.

Owner or Occupant	Size of Lot	Stories High	St. No.	Lot No.	Value of Real Estate Unimproved	Value of Real Estate with Improvements Thereon
Merruth Rlty. Corp.	23.2x79.8	5	260	1	$14,500	$28,000
A. Hemland	24.11x69.7	5	261	2	9,500	24,000
Peter Buccolo, Inc.	25x79.8	5	263	3	11,000	22,000
L. P. Koonce	28.4x165.4	1	265	4	18,000	30,000
Mimill Rlty. Cp.	127.8x 78.11½ tr.	2	264-68	5	55,000	92,000
Joy Bee Cp.	60x 152.9 tr.	4	269-70	12	75,000	105,000

Water St., South Side, Jefferson to Rutgers St.

N.W.&S.W.C.

Owner or Occupant	Size of Lot	Stories High	St. No.	Lot No.	Value of Real Estate Unimproved	Value of Real Estate with Improvements Thereon
D. & C. Serrante	127.8x 81.1½ tr.	2	529	17	$42,000	$88,000

Rutgers Slip, East Side, Water to South St.

B.E.C.

Owner or Occupant	Size of Lot	Stories High	St. No.	Lot No.	Value of Real Estate Unimproved	Value of Real Estate with Improvements Thereon
Merruth Rlty. Cp.	19.5x73.1	6	74	23	$9,000	$11,000
C. Stoler	19.1x73 tr.	6	73	24	6,500	11,000
N. & R. Steller	37.11x73.2	6	76	25	12,000	22,000

Water St., North Side, Rutgers to Jefferson St.

Owner or Occupant	Size of Lot	Stories High	St. No.	Lot No.	Value of Real Estate Unimproved	Value of Real Estate with Improvements Thereon
Dom. Ben Realty	50x133.3	8	620-22	28	$23,000	$75,000
74 Water St. Corp.	50x122.8	1	624-26	30	23,000	47,000
Lee May Mgmt.	50x122.3	1	628-30	32	23,000	40,000

Jefferson St., West Side, Water to Cherry St.

N.W.C.

Owner or Occupant	Size of Lot	Stories High	St. No.	Lot No.	Value of Real Estate Unimproved	Value of Real Estate with Improvements Thereon
Bernher Rlty. Corp.	37x75	5	80	34	10,000	18,000

Cherry St., South Side, Jefferson to Rutgers St.

S.W.C.

Owner or Occupant	Size of Lot	Stories High	St. No.	Lot No.	Value of Real Estate Unimproved	Value of Real Estate with Improvements Thereon
281 Cherry St. Cp.	25x94	6	281	86	$11,000	$20,000
Rejac Rlty. Cp.	50x94.8	6	277-279	56	16,500	36,000

Rutgers Slip, East Side, Cherry to Water St.

B.E.C.

Owner or Occupant	Size of Lot	Stories High	St. No.	Lot No.	Value of Real Estate Unimproved	Value of Real Estate with Improvements Thereon
Dom Ben R. Cp.	25x70	5	81	44	$12,000	$23,000
Dom Ben R. Cp.	25x70	5	83	45	9,000	20,000
Dom Ben R. Cp.	50x70	5	85-87	46	18,000	20,000
Dom Ben R. Cp.	24x70	5	89	48	11,500	21,000

N.E.C.

Rutgers Slip.

Owner or Occupant	Size of Lot	Stories High	St. No.	Lot No.	Value of Real Estate Unimproved	Value of Real Estate with Improvements Thereon
City of New York	160x75 Playground	..	..	46	Exempt	Exempt
City of New York	123x75 Playground	..	..	50	Exempt	Exempt

Section 1, Volume 5, Block 245—South St., North Side. Pike to Rutgers St.

N.E.C.

Owner or Occupant	Size of Lot	Stories High	St. No.	Lot No.	Value of Real Estate Unimproved	Value of Real Estate with Improvements Thereon
M. Goldstein	26x60	4	4	1	$22,000	$29,000
Monirvin Rlty. Cp.	26.11x60	6	242	2	40,000	26,000
243 South St. Re. Cp	41.4x160	3	243-244	3	31,000	63,000
H. & L. Cohen	41.6x160	1	245	5	31,000	60,000
245 South St. Cp.	42.6x160	6	246-47	7	31,000	60,000
245 South St. Cp.	41.8x160	6	248-49	9	31,000	63,000
Est. Chas. A. Coe	24x160	6	250	11	18,000	20,000
H. Kosansky	24x160	1	251	12	18,000	26,000
T. & K. Kosansky	24x160	V	252	13	18,000	18,000
Metropolitan N. Co.	49.5x160	V	253-4	14	40,000	40,000
Metropolitan News Co.	96.6½x160	2	256	16	80,000	145,000
Metropolitan News Co.	20x60	..	..	20	7,000	7,000
Metropolitan News Co.	20x60	..		21	7,000	7,000
Metropolitan News Co.	20x60	1	259	23	10,000	12,000

N.W.C.

Rutgers Slip, West Side, South to Water St.

Owner or Occupant	Size of Lot	Stories High	St. No.	Lot No.	Value of Real Estate Unimproved	Value of Real Estate with Improvements Thereon
Metropolitan News Co.	20x 80.4½ tr.	1		23	34,000	37,000
Samoset Bldg. Cp.	80x61 tr.	7	82-84	24	28,000	65,000

B.W.C.

Pike Slip, East Side, Water to South St.

B.E.C.

Owner or Occupant	Size of Lot	Stories High	St. No.	Lot No.	Value of Real Estate Unimproved	Value of Real Estate with Improvements Thereon
K. B. Berr., Inc.	67x 62.11 tr.	1	72-82	44	$22,000	$23,000
I. & M. Isseks	20x52.11	4	86	47	5,000	10,000
A. Rondina	20x52.11	4	87	48	5,000	17,000

See last page for footnotes.

Owner or Occupant	Description of Property: Size of Lot	Stories High	St. No.	Lot No.	Value of Real Estate Unimproved	Value of Real Estate with Improvements Thereon
Water St., North Side, Pike to Rutgers St.						
			N.E.C.			
R. E. R. Rlty. Cp...	25x46.7½	7	472	49	7,000	20,000
R. E. R. Rlty. Cp...	23.6x42.7½	4	474	60	4,500	10,000
R. E. R. Rlty. Cp...	23.5x60 Ir.	4	476	51	5,000	12,000
R. E. R. Rlty. Cp..	20x60	4	478	52	4,500	13,000
Brong Rlty. Cp. ...	89.11x120	6	480	53	18,500	80,000
Brong Rlty. Cp. ...	88.10½e 120.7 Ir.	1	482-88	56	28,000	65,000
Brong Rlty. Cp. ...	66.8e 120 Ir.	1	492-496	59	40,000	87,000
Water St. Building Corp.	68.2x60 Ir.	2	000-08	66	18,000	20,000
Alor Rlty. Cp.	61.4x60	1	510-12	69	21,000	27,000
			N.W.C.			
Rutgers Slip, West Side, Water to Cherry St.						
Boo Vent Rlty. Cp.	60.1xx61.4	5	74-76	74	$18,500	$29,000
			S.W.C.			
Cherry St., South Side, Rutgers to Pike Slips.						
Cherry Hill Re. Cp.	149½x 120 Ir.	1	235-43	75	$80,000	$175,000
Pike Slip, East Side, Cherry to Water St.						
			S.E.C.			
R. E. R. Rlty. Cp...	25.1x90.1	1	71	92	$18,000	$43,000
Lash Iron Works..	24.8x49.2	1	73	93	6,500	17,000
Lash Iron Works..	24.4x49.4	4	75	94	6,500	16,000
Section 1, Volume 5, Block 249—South St., North Side, Market to Pike Slip.						
			N.E.C.			
C. A. Martorano & ano.	25x80	2	222	1	$16,000	$35,000
L. J. Troiano.....	60.4x 160 Ir.	1	223-24	2	50,000	74,000
B. Abrohun	39.11e160	5	225-24½	5	84,000	120,000
L. Weldberg, et al.	40x109.11	4	226-21	7	20,000	42,000
Southview Rlty. Cp.	40x80	8	228-229	9	17,000	25,000
159 South St. Cp....	20x80	1	230	11	8,500	9,000
169 South St. Cp....	20x80	1	231	12	8,500	9,000
Mastron Reolly Cp..	23x80	4	232	13	9,500	20,000
Mastron Realty Cp..	20.10x90	4	233	14	8,000	20,000
Mastron Realty Cp..	40x160	1	234-5	15	34,000	80,000
Mastron Realty Cp.	25.6x 160 Ir.	5	235	17	19,000	42,000
Mastron Rlty. Cp...	25.6x 160 Ir.	5	237	18	10,000	22,000
Mastron Rlty. Cp...	8.9½x 80.8½ Ir.	1	238	19	000	800
City of New York..	69.7½x 160.5 Ir.	1	239	20	72,000	125,000
			N.&S.W.C.			
Water St., South Side, Pike to Market Slips.						
D. & J. Mastronordi	41.6x80	2	357-55	31	$12,000	$20,000
159 South Street ...	40x80	1	353-51	33	12,000	18,000
449 Water St. Cp...	40x80	1	451-49	85	12,000	21,000
M. R. & T. Rlty Co., Inc.	20x80	5	447	87	6,000	18,000
Rose Kesbner	20x80	5	445	88	4,000	10,000
Water & Market Slip Rlty.	26x80	5	433	44	19,000	20,000
			S.E.C.			
Water St., North Side, Market to Pike Slips.						
Jamaica Rlty. Cp..	60x60	3	436-38	46	$13,000	$70,000
M. F. Caricato.....	24.4x60	5	440	48	8,000	15,000
Elia L. Van Buren	25.6x60	4	442	49	8,000	10,000
J. & J. Vitarelli....	26x60	5	444	50	6,000	16,000
F. Vitarelli	24.5x60	4	446	51	6,000	13,000
M. Molitorno	25.2x61	4	448	52	8,000	16,000
J. & M. Lunetl	24.9x60	4	450	53	6,000	13,000
J. J. Brancato, Inc.	50.10x 120 Ir.	4	452-464	54	17,000	65,000
City of New York ..	179.8x 120 Ir.	..	..	55	Exempt	Exempt
Cherry St., South Side, Pike to Market Slips.						
D. Kaplan	75x59.10	2	183-87	69	$18,000	$42,000
Carmine Coggiono..	21x60	3	181	72	4,500	7,000
Victoria Caggiano ..	18x60	8	179	73	4,000	7,000
M. F. Tonahey	18x60	3	177	74	4,000	5,500
Catholic Charities ..	18x60	3	175	75	Exempt	Exempt
Inst. of Christian Doctrine	25x60	4	173	76	Exempt	Exempt
Inst. of Christian Doctrine	25x60	5	171	77	Exempt	Exempt
Inst. of Christian Doctrine	26.5x120	5	169	78	Exempt	Exempt
			S.E.C.			
Section 1, Volume 5, Block 250—South St., North Side, Catherine to Market Slip.						
			N.W.&S.W.C.			
N. Y. Eve. Journal.	426.4x 145 Ir.	6	204, 221	1	$350,000	$1,450,000
Market Slip, West Side, South to Water St.						
N. Y. Eve. Journal.	25x46.1 Ir.	2	101	18	$6,000	$7,500
N. Y. Eve. Journal	25x46.2 Ir.	1	99	19	6,000	7,500
N. Y. Eve. Journal.	25x46.8 Ir.	5	97	20	6,000	8,500
N. Y. Eve. Journal.	25x46.5 Ir.	8	95	21	9,500	12,500
			S.W.C.			
Catharine Slip, East Side, Water to South St.						
Abr. Fried	20.2x 89.4 Ir.	4	27	41	$9,000	$15,000
			N.E.C.			
Cherry to Water St., Catharine St. to Market Slip.						
City of New York..	120.2x 499.8	1	396-410	43	Exempt	Exempt
Section 1, Volume 5, Block 253—Cherry St., North Side, Catharine to Market St.						
Knickerbocker Vil-lege	576.7½x 635.7½ Ir.	12	Corners 2-40	1	$1,700,000	$7,600,000
Section 1, Volume 5, Block 254—Cherry St., North Side, Market to Pike St.						
Pike St., West Side, Cherry to Monroe St.						
City of N. Y. Bridge	299.4x Ir. ..	..	..	20	Exempt	Exempt
			N.W.C.			
Monroe St., South Side, Pike to Market St.						
City of New York..	24.10x 115 Ir.	..	76	33	Exempt	Exempt
Market St., East Side, Monroe to Cherry St.						
			S.E.C.			
City of New York, (P. S. 177)	151.4½x 170.5 Ir.	5	68	51	Exempt	Exempt
City of New York..	242.7x 123.11	6	78-80	1	Exempt	Exempt
			N.E.C.			
Section 1, Volume 5, Block 255—Cherry St., North Side, Pike to Pelham St.						
			N.E.C.			
N. Y. C. H. A. ...	238.11x 267.2	1	210-14	1	$318,000	$414,000
Cherry St., North Side, Pelham to Rutgers St.						
			N.E.C.			
Cons. Ed. Co. of N. Y.	204.5x 251 Ir.	1	230-244	13	Ass'd under Ident. A356-98	
Rutger Houses, N. Y. C. H. Auth...	204.5x 222.4	5	246-48	21	$162,000	$832,500
Monroe St., South Side, Rutgers to Pelham St.						
N. Y. C. Housing...	52x119.9	5	100	49	$14,000	$26,000
Section 1, Volume 5, Block 256—Cherry St., North Side, Rutgers to Jefferson St.						
N. Y. C. Hous. Auth.	751.1x 433.5	..	256	1	Exempt	Exempt
City of New York..	53x130	..	256	3	Exempt	Exempt
City of New York .	26x110	..	256	5	Exempt	Exempt
Home of Old Israel.	26.2x 112.8 Ir.	..	278	11	Exempt	Exempt
Home of Old Israel.	78.4x110.4	6	286	14	Exempt	Exempt
			N.W.C.			
West Side, Jefferson St., North of Cherry St.						
Home of Old Israel, Inc.	100x23.6	6	146	16	Exempt	Exempt
Section 1, Volume 5, Block 258—Cherry St., North Side, Clinton to Montgomery St. Corners.						
N. Y. C. Hous. Auth.	435.1x 418.2 Ir. Var.		318	1	Exempt	Exempt
Section 1, Volume 5, Block 259—Water St., North Side, Montgomery to Gouverneur St.						
Mary K. Simkovitch Houses	286x135.9	..	Various 602-4	1	Exempt	Exempt
Cherry St., North Side, Montgomery to Gouverneur St.						
City of New York ..	230.4x 194.2 Ir.	1	356-58	28	Exempt	Exempt
			N.W.C.			
Monroe St., South Side, Gouverneur to Montgomery St.						
			S.W.C.			
City of New York, P. S. 31	136.8x 122.7½ Ir.	5	198	44	Exempt	Exempt
Montgomery St., East Side, Monroe to Cherry St.						
			S.E.C.			
J. Fein	33.2½x60.1	6	55-57	51	$12,000	$45,000
Wasclure Est. Inc...	44x60	6	59-61	53	8,000	21,000
Lincoln Mem. A.M.E. Church	22x60	3	63	55	Exempt	Exempt
Univ. Pickle Wks...	41.8x60	6	65 67	56	8,500	28,000
88 Hopkins St. Cp...	47.6½x57.9	6	69-71	69	10,000	80,000
			N.E.C.			
Section 1, Volume 5, Block 260—Water St., North Side, Gouverneur to Seammel St.						
			N.E.C.			
City of New York.. (Vladeck Houses).	406.11x 634.7½	6	..	1	Exempt	Exempt
Water St., North Side, Seammel to Jackson St.						
City of New York..	52.9½x 660.5 Park	..	..	70	Exempt	Exempt
Water St., North Side, Jackson to Madison St.						
City of New York.. (Vladeck)	800.4½e 677.6½	6	..	75	Exempt	Exempt
Section 1, Volume 5, Block 263—Cherry St., South Side, Jackson St. to East River Drive.						
City of New York..	710.8½e 890½x840.8½	..	..	14	Exempt	Exempt
Jackson St., East Side, East River Drive to East River.						
City of New York..	138.7x 215 Ir.	2	..	26	Exempt	Exempt
South St., South Side West of Jackson St.						
City of New York..	30x Ir.	..	..	1	Exempt	Exempt
East River, North Side, Jackson to Coenties St.						
City of New York..	1633x Ir.	..	..	101	Exempt	Exempt
Section 1, Volume 5, Block 263—Jackson, Cherry to Madison.						
			S.E.C.			
City of New York.. (Vladeck)	430.6x 200.11 Ir.	6	Corners 276	1	Exempt	Exempt
Grand, Madison to Franklin D. Roosevelt Dr.						
East River Housing Cp.	465.2x 275.4 Ir.	20	675/85	8	*$1,042,100	*$1,042,100
Section 1, Volume 5, Block 265—Grand St., South Side, Madison to Jackson Sts.						
			S.W.C.			
East River Housing Cp.	327.1x Irregular. 162.4 Ir.		565-67	65	$120,000	*$204,000
Total Section 1, Vol. 5.....					$6,402,100	$16,640,000

EXEMPT PROPERTY.

Section 1, Volume 5.

Owner or Occupant	Description of Property: Size of Lot	Stories High	St. No.	Lot No.	Value of Real Estate Unimproved	Value of Real Estate with Improvements Thereon
Block 240.						
The City of N. Y...	222±x 77.4 Ir.	..	B.H.	1	$230,000	$270,000
The City of N. Y...	40.2x 377.2½ Ir.	..	Pier 25	6	165,000	205,000
The City of N. Y...	128±x75	..	B.H.	7	128,000	142,000
The City of N. Y...	45.0½e 496.11	..	Pier 26	8	240,000	300,000
The City of N. Y...	118.1½x 75± Ir.	..	B.H.	9	121,000	136,000
The City of N. Y...	50.5±x 451.1½ Ir.	..	Pier 27	10	330,000	490,000
The City of N. Y...	158±	..	B.H.	12	63,000	63,000
The City of N. Y...	80.1½x 460.2½ Ir.	..	Pier 28	17	400,000	600,000
The City of N. Y...	167.8½x	..	B.H.	20	68,000	58,000
The City of N. Y...	70.1½x 451.8½ Ir.	..	Pier 29	21	340,000	000,000
The City of N. Y...	152.0½x	..	B.H.	22	60,000	60,000
The City of N. Y...	70.1½x 434.6±	..	..	23	28,000	28,000
The City of N. Y...	130x	..	B.H.	24	52,000	52,000
The City of N. Y...	60.2½x 477.9½e	..	Pier 31	28	280,000	375,000
Block 241.						
The City of N. Y...	258.1½	..	B.H.	1	60,000	80,000
Value exclusive of Improvements assessed under Ident. No. 1814.						
The City of N. Y...	80.3x—	..	..	4	28,000	28,000
The City of N. Y...	180.0½	..	B.H.	7	63,000	63,000
The City of N. Y...	80.0½x 422.3½±	..	Pier 33	107	365,000	465,000
The City of N. Y...	181.11½x Ir.	..	B.H.	8	96,000	103,000
The City of N. Y...	80x 425.5½±	..	Pier 34	10	370,000	480,000
The City of N. Y...	179.9½	..	B.H.	11	64,000	64,000
The City of N. Y...	80.1½e 428.7½ Ir.	..	Pier 35	16	345,000	540,000
The City of N. Y...	198.10½	..	B.H.	16	60,000	78,000
The City of N. Y...	60x 424.2½ Ir.	..	Pier 36	17	260,000	285,000
The City of N. Y...	195.6±x Ir.	..	B.H.	18	60,000	110,000
The City of N. Y...	45x 422.8½±	..	Pier 37	21	200,000	290,000
Block 242.						
The City of N. Y...	80x 422.4½ Ir.	..	Pier 37	1	135,000	220,000
The City of N. Y...	225x50±	..	B.H.	2	167,000	220,000
The City of N. Y...	60.1½e 439.1±	..	Pier 38	9	235,000	320,000
The City of N. Y...	180±x 105±	..	B.H.	10	110,000	140,000
The City of N. Y...	49.11±x 58±	..	Pier 39	111	35,000	80,000
The City of N. Y...	60.2½x 233.7½ Ir.	..	Pier 40	14	180,000	160,000
The City of N. Y...	161.5½x—	..	B.H.	15	40,000	48,000
The City of N. Y...	59.11½x 228.6 Ir.	..	Pier 41	16	120,000	140,000
The City of N. Y...	120.8½x—	..	B.H.	17	80,000	85,000
The City of N. Y...	60.1½x 217.5½	..	Pier 42	18	120,000	165,000
The City of N. Y...	106.1½x	..	B.H.	19	26,500	29,000
The City of N. Y...	60.3x 206.10½ Ir.	..	Pier 43	20	115,000	180,000
The City of N. Y...	150±x	..	B.H.	21	57,000	60,000
The City of N. Y...	60.1½x 192.10½ Ir.	..	Pier 44	22	118,000	175,000
The City of N. Y...	163.11½	..	B.H.	23	41,000	48,500
Block 243.						
City of New York..	1089x 70.1 Ir.	..	..	1	220,000	220,000
The City of N. Y...	150x70	6B	..	50	29,000	390,000
Mary K. Simkovitch Houses	436x140	1	348	58	194,000	194,000
Servants of Relief for Incurable Cancer	140x114.2	7	..	60	85,000	1,400,000
Block 244.						
Mary K. Simkovitch Houses	140x212	..	244	19	90,000	163,000
Gouverneur Hospital	140.9x 120.4	8	..	40	82,000	600,000
Block 245.						
The City of N. Y. ..	151.4x115	2	..	28	81,000	83,000
Block 246.						
City of N. Y.	48x74	8	246	13	25,000	185,000
Block 247.						
City of New York..	160x75	..	..	49	72,000	72,000
City of New York..	123x75	..	1	50	50,000	55,000
Block 249.						
The City of N. Y...	179.8x120	..	..	56	90,000	90,000
Value exclusive of Improvements assessed under Ident. No. 450.						
Catholic Charities of Archdiocese of New York	18x60	3	..	75	4,000	7,000
R. C. Archdiocese of New York	25x60	4	..	76	6,500	10,000
Inst. of Christian Doctrine, Inc.	25x60	5	..	77	6,000	10,000
Inst. of Christian Doctrine, Inc.	28.5x120	5	249	78	22,000	45,000
City of New York..	120.2x 499.8 Ir.	Var.	250	43	400,000	415,000
Block 254.						
The City of N. Y. ..	153.7x 285.4½ Ir.	..	..	20	165,000	165,000
Value exclusive of Improvements assessed under Ident. No. 450.						
City of N. Y.	24.10x 118 Ir.	..	..	33	5,700	5,700
The City of N. Y. ..	151.4½x 170.5 Ir.	5	..	51	165,000	865,000
City of N. Y.....	76.5x 87.2 Ir.	..	..	1	128,000	150,000
Block 256.						
N. Y. C. Hous. Au.	262x 217.2 Ir.	..	..	1	1,350,000	6,400,000
City of New York..	53x130	..	256	3	15,500	116,500
City of New York..	26x110	V	256	5	6,000	6,500
Home of Old Israel.	26.1x 112.8 Ir.	..	..	11	8,000	8,000
Home of Old Israel, Inc.	78.4x110.4	5	..	14	82,000	158,000
Home of Old Israel Inc.	28.6x100	6	..	16	10,000	55,000
Block 258.						
N. Y. Co. Hous. Au.	435.1x 418.2 Ir.	..	..	1	900,000	5,135,000
Block 259.						
Mary K. Simkovitch Houses	286x135.9	..	259	1	117,000	150,000
City of New York ..	230.9x 194.2 Ir.	1	..	28	90,000	100,000
City of New York, P. S. 31	136.8x 122.7½ Ir.	5	..	44	50,000	250,000
Lincoln Mem. A.M.E. Ch.	22x60	..	259	55	4,000	6,500
City of New York (Vladek Houses)..	405.1½x 634.7½	6	260	1	1,560,000	5,855,000
City of N. Y. (Park)	52.9½x 660.5	..	260	70	167,000	170,000
City of New York (Vladek Houses)..	800.4½x 677.6½	6	260	75	1,150,000	4,417,000
Block 262.						
The City of N. Y. .	30±x	..	B.H.	1	9,000	9,000
City of New York..	710½x 890½x840.8½	..	262	14	687,000	760,000
City of New York..	138.7x 215 Ir.	..	262	25	1,000,000	1,860,000
City of New York..	Ir. x Ir.	..	262	101	890,000	890,000
N. Y. C. Hous. Au.	480x200.11	5	263	1	490,000	1,970,000
East Riv. Hous. Cp.	444.4x 495.41	20	263	8	*267,900	*10,657,900
East River Housing.	827x1624	8	265	65	0	*515,500
Total Exempt					$16,370,300	$39,967,700

State of New York, City of New York, County of New York, ss:

I, Irwin G. Miller, one of the Assessors of The City of New York, do depose and swear that the foregoing volume numbered 5, Section 1, is one of the following volumes Section 1, Volumes 3, 4 and 5, which together contain a detailed statement of all the taxable property embraced within the district assigned to me by the President of the Tax Commission of The City of New York for assessment under his direction and entered in the Annual Record of the Assessed Valuation of Real Estate in the Borough of Manhattan, in the City of New York, for the fiscal year July 1, 1960 to June 30, 1961.

That I have personally examined each and every house, building, lot, pier and other taxable property within said district; that in said volumes are set down and given the description, the Street, the Section or Ward, Block and Lot and Map or Identification numbers of said Real Estate embraced within such district, the sum for which, to my judgment, each separately assessed parcel of Real Estate would sell under ordinary circumstances if it were wholly unimproved; and separately stated, the sum for which the same parcel would sell under ordinary circumstances with the improvements, if any, thereon; also the name of the owner or occupant thereof, so far as the same is known; also any other information which the President of the Tax Commission required.

IRWIN G. MILLER, Assessor

Sworn to before me this 28th day of January, 1960.

JACOB MARKOWITZ, Justice of the Supreme Court of the State of New York.

Owner or Occupant	Description of Property: Size of Lot	Stories High	St. No.	Lot No.	Value of Real Estate Unimproved	Value of Real Estate with Improvements Thereon
Section 1, Volume 6, Block 267—Madison St., North Side, Gouverneur to Seammel St.						
			N.E.C.			
N. Y. C. Hous. Auth.	123.46x196	6	321-23	1	Exempt	Exempt
Madison St., North Side, Seammel to Jackson St.						
			N.E.C.			
N. Y. C. H. A.	96x41.3 Ir.	6	333-43	19	Exempt	Exempt
City of N. Y.	270.2½x 190.3½ Ir.	..	345	24	Exempt	Exempt
City of N. Y. (Public School 12).....	275.9x 103.1 Ir.	5	371-85	37	Exempt	Exempt
			N.W.C.			
Jackson St., West Side, Madison to Henry St.						
City of New York..	85x279.4	..	..	50	Exempt	Exempt
Vestrymen Trinity Ch.	25x40	2	292	74	Exempt	Exempt
Vestrymen Trinity Ch.	703x125.7	1	286	75	Exempt	Exempt
			S.E.C.			
Seammel St., East Side, Henry to Madison St.						
Trinity Church	27.6x 95.3±	..	22	79	Exempt	Exempt
Section 1, Volume 6, Block 268—Monroe St., North Side, Montgomery to Gouverneur St.						
			N.E.C.			
N. Y. C. Hous. Auth.	23.1x69.6	4	185	1	Exempt	Exempt
Madison St., North Side, Montgomery to Gouverneur St.						
N. Y. C. Hous. Auth.	292x199	5	305	39	Exempt	Exempt
Section 1, Volume 6, Block 269—Monroe St., North Side, Madison St., South Side, Montgomery to Clinton St.						
			S.W.C.			
			N.E.C.			
Madison St., North Side, Clinton to Montgomery St.						
			N.E.C.			
216 Clinton St. Cp..	47.7x 68.2 Ir.	6	259	41	$18,500	$55,000
261 Madison St. Rlty.	21.6x68.2	V	261	43	3,500	3,500
263 Madison St. Cp.	25x100.8	5	263	44	7,800	35,000
73 E. 2d St. Cp.....	37.2x 100.3	8	265	45	12,000	45,000
S. Frank	18.9x100.3	V	269	47	3,600	3,600
Jennie Frank	18.11x 100.3	V	271	48	3,600	3,600

Owner or Occupant	Description of Property: Size of Lot	Stories High	St. No.	Lot No.	Value of Real Estate Unimproved	Value of Real Estate with Improvements Thereon
B. & L. Krigsman..	29.4 1-2x 100.3	6	273	49	9,400	47,000
277-279 Madison St. Realty	29.4 1-2x 100.3	6	277	51	9,400	65,000
Kaierod Realty Cp..	29.4x100.3	6	279	52	9,400	33,000
Kaierod Rlty. Cp...	25x100	6	281	53	8,000	25,000
H. F. Oelrow	21.8x100	7	283	54	7,600	25,000
Martha Adelman ...	26.4x100	6	285	55	8,400	25,000
H. Zisfein	43x100	6	289	57	14,000	50,000
Wendroff & Alprin..	46.9½x 88 ir.	6	291	58	13,000	40,000
Blums Zisfein	45.2½x 67.10	6	295	60	16,500	60,000
			N.W.C.			
Montgomery St., West Side, Madison to Henry St.						
NYCHA — A. Smith Housing	45.1x93 ir.	6	26	63	$12,500	$34,000
Cong. Chevra Kadishes Leam of Berdichew	21.9x46	3	24	64	1,800	3,000
Ryba Rlty. Co., Inc.	21.9x16	3	22	65	4,400	5,000
Bldg. Managemt. Co.	21.9x16	3	20	66	4,400	5,000
R. Bober & ano....	21.9x46	3	18	67	6,900	8,000
			S.W.C.			
Henry St., South Side, Montgomery to Clinton St.						
Juanita Diaz	23.1½x87	3	242	68	$6,800	$10,000
Chevran Anshel Schachie and Graywo	23.1½x87	3	240	69	Exempt	Exempt
231 Henry St., Inc.	23.1x100	5	233	70	7,400	15,000
234 Henry St., Inc.	23.11x100	5	236	71	7,400	8,000
234 Henry St., Inc..	23.1x100	6	234	72	7,400	18,000
Frajo Assocs., Inc..	22.6x100	3	233	73	7,500	13,000
H. Morgenroth	35.3½x100	6	228	74	11,000	41,000
H. Morgenroth	35.3½x100	6	226	76	11,000	41,000
Chevra Adeth Kedeyshiro Anshe Rosinoy	23.7x100	3	224	77	*4,000	7,500
Howard Equities, Inc.	22.7x100	4	222	78	7,500	19,000
Sam'l. Zimmer	23.7x100	4	220	79	7,500	18,000
Sam'l Zimmer	23.5x100	6	218	80	7,500	25,000
Chebra Par Israel of Jedwzwno, Russia, e cp.	23.4x100	3	216	81	Exempt	Exempt
Reppel Rlty. Corp ..	23.5x100	5	214	82	7,500	22,000
Henry Clinton Corp.	47x90	6	212-10	83	14,000	50,000
N. Y. C. Rous. Auth.	23.9x 100 ir.	6	208	85	14,000	22,000
			S.E.C.			
Clinton St., East Side, Henry to Madison St.						
H. Kesselschmidt, et al.	82.1x70.6	5	212	67	$9,500	$30,000
Section 1, Volume 6, Block 270—Rutgers Pl., North Side, Jefferson to Clinton St.—Monroe St.						
			N.E.C.			
Madison St., North Side, Jefferson to Clinton St.						
			N.E.C.			
City of New York	366.3x200	8	227	32	$7,000	*$12,000
Section 1, Volume 6, Block 271—Monroe St., North Side, Rutgers to Jefferson St.						
Madison St., North Side, Rutgers to Jefferson St.						
A. Capriccioso	31.3x46.3	V	203-205	31	$5,800	$5,800
Alley, formerly lot 36 dropped in 1915. Value Reflected in abutting property, 34, 37, 64 & 65.						
Louise Booth	26.1x 100.2 ir.	6	207	37	$8,300	$35,000
Chebra Etz Chaim Anshel Wolozin ..	26.1x100.2	6	209	38	Exempt	Exempt
L. N. F. Rlty.	26.1x100.2	5	211	39	6,200	27,000
128 Rlty., Inc.	26.1x100.2	..	213	40	6,200	30,000
128 Rlty., Inc.	26.1x100.2	5	215	41	6,200	75,000
L. & C. Lefferman..	26.1x100.2	5	217	42	6,200	17,000
L. & C. Lefferman..	26.1x100.5	5	219	43	6,200	17,000
221 Madison St. Cp.	26.1x100.2	5	221	44	6,200	32,000
Yee Ongo	26.1x100.2	5	223	45	6,200	30,000
D. Klug	26.1x100.3	6	225	46	14,000	90,000
			N.W.C.			
Henry St., South Side, Jefferson to Rutgers St.						
			S.W.C.			
Jefferson Rlty. Cp..	26.1x100	6	174	47	$11,000	$40,000
B. H. Nearman	52.2x100	6	172	48	16,000	80,000
J. Brown	26.1x100	6	168	50	7,300	16,000
A. Schonbrun	26.1x100	6	166	51	7,300	28,000
Henwin Rlty.	26.4x100	5	164	52	7,300	22,000
Brumel Rlty. Cp. ..	26.1x100	5	162	53	7,300	21,000
160 Rynch Rlty. Cp.	26.1x100	5	160	54	7,300	35,000
Soc. of Sons of Land of Israel .	26.1x100	5	158	55	7,300	15,000
Rabbi Jacob Joseph School	26.1x100	3	156	56	Exempt	Exempt
House of Sages.....	4tx100	4	154	57	Exempt	Exempt
Syl Esther Berman.	20x78	4	150	59	4,800	25,000
Z. Sharfin	20.6x78	4	148	60	5,000	13,000
D. Feinberg	20.6x78	5	146	61	9,500	36,000
			S.E.C.			
Rutgers St., East Side, Henry to Madison St.						
23-25 Rutgers Corp.	22x61.1	4	23	62	$8,000	$13,000
23-25 Rutgers Corp.	26.6x80.7	4	25	63	8,400	10,000
27 Rutgers St., Inc.	25.8x94.6	6	27	64	9,200	25,000
D. Feinberg	48.4x 60.6 ir.	6	29	65	16,500	60,000
			N.E.C.			
Section 1, Volume 6, Block 272—Monroe St., North Side, Pike to Rutgers St.						
N. Y. C. H. A. ..	567.1x200.2	6	81	1	$347,200	$928,000
Section 1, Volume 6, Block 273—Madison St., North Side, Pike to Rutgers St.						
City of New York..	200x286.1	3	35-37	1	Exempt	Exempt
F. H. Wiener	23.10x100	5	182	16	$6,700	$16,000
F. H. Wiener	23.10x100	6	191	17	6,700	20,000
City of New York..	23x10.100	V	193	18	4,000	4,000
Jos. DeVita	23.10x100	6	195	19	6,700	27,000
Rutgers St., West Side, Madison to Henry St.						
			N.W.C.			
A. Sheinkin & ano..	25x84.7	6	84	20	$12,500	$30,000
E. 47th Rlty. Cp....	25x84.7	3	32	21	8,200	25,000
A. M. Sapienza.....	25x84.7	V	.	22	8,200	8,200
18 Rutgers R. C. ...	25x84.7	5	28	22	8,200	30,000
25 Rutgers St. Cp...	25x84.7	6	26	24	8,200	32,000
L. Frenkel	25x84.7	4	24	25	8,200	19,000
Cong. Chai Odoni Anshel Minsk	25x84.7	4	22	26	8,200	18,000
H. M. M. H. Rowee	25x84.7	9	20	27	12,500	75,000
			S.W.C.			
Henry St., South Side, Rutgers to Pike St.						
Lapidus M. & D. ..	23.10x100	3	140	29	$7,500	$13,000
Trinity Assembly of God	23.10x100	3	128	30	Exempt	Exempt
Cong. Bnai Pischer Tiskino Anshel Amikstav	23.10x100	3	126	31	000	*1,000
Rabbi Jacob Joseph School	23.10x100	..	134	32	Exempt	Exempt
Cong. Bnai Abr., etc.	23x100	..	..	33	7,500	12,500
Pike St., East Side, Henry to Madison St.						
			S.E.C.			
City of New York..	47x89.7	6	35	1	Exempt	Exempt
			N.E.C.			

Owner or Occupant	Description of Property: Size of Lot	Stories High	St. No.	Lot No.	Value of Real Estate Unimproved	Value of Real Estate with Improvements Thereon
Section 1, Volume 6, Block 274—Monroe St., North Side, Market to Pike St.						
Carrano Rlty. Cp...	25x100	5	47	1	$7,000	$23,000
B. & L. Kaplan.....	25x100	4	49	2	7,000	22,000
E. Sarachic	25x100	5	51	3	7,000	19,000
E. Sarachic	25x100 lr.	5	53	4	6,500	17,000
A. Mayerhof	12.6x 43.7½ lr.	..	55	5	1,000	1,000
City of New York.	167x 209.0½ lr.	1	67	6	Exempt	Exempt
City of New York..	8.4½x lr.	..	R.	10	100	100
City of New York..	25x 89.3½ lr.	..	R.	11	1,000	1,000
Jules Parking	21.9½x 100 lr.	..	..	13	6,500	6,500
Ralph Arlotta, et al.	25x100	5	73	12	7,000	21,000
Skode Rlty. Cp.....	25x100	5	75	14	7,000	15,000
			S.W.C.			
Madison St., South Side, Pike to Market St.						
City of New York..	1x300.2	..	..	23	100	100
C. Scinone	25x100	1	154	24	6,000	12,000
Jules Parking	25x100	..	152	25	6,000	6,000
City of New York..	25x100	..	150	26	6,000	6,000
Jules Parking, Inc..	25x100	..	148	27	6,000	6,000
The City of New York	31.7½x 100 lr.	1	144	26	Exempt	Exempt
L. & V. Martorano..	26.7x100	..	130	36	12,000	32,000
A. Fernandez	26.9½x 100 lr.	6	128	37	6,500	21,000
Market St., East Side, Madison to Monroe St.						
			S.E.C.			
Carrossa Rlty. Corp.	25x 86.1½ lr.	4	42	38	$14,000	$34,000
G. Schwartz	25x88	3	44	39	9,500	21,000
C. Criscione	25x88	6	46	40	9,500	15,000
D. W. Lieberman, et al.	25x88	6	48	41	24,500	115,000
K. Alberil, et al. ...	25x88	5	54	44	9,500	25,000
C. & P. Legrano....	25x87.7	6	56	45	11,000	40,000
			N.E.C.			
Section 1, Volume 6, Block 275—Madison St., North Side, Market to Birmingham St.						
126 Henry St. Man. Cp.	25.5x 100.2 lr.	5	125	1	$7,000	$12,000
City of New York..	8.8½x 30.1½ lr.	V	127	2	400	400
City of New York.	129.1½x 200.2 lr.	2	129	6	Exempt	Exempt
			N.W.&H.W.C.			
Market St., East Side, Henry to Madison St.						
			S.E.C.			
A. Qualtrone	22.3½x 67 lr.	4	34	19	$10,500	$17,000
L. Springer	44.7x 80.7 lr.	6	26	20	16,500	28,000
City of N. Y.	15.2½x lr.	..	R.	18	100	100
Moradel Rlty.	22.3½x 88.8 lr.	3	30	22	8,000	11,000
32 Market St. R. Corp.	22.3½x 86.8½	6	32	23	8,000	14,000
M. Urivetzky, ano...	22.3½x 86.9	3	34	24	8,000	11,000
V. Valco, ano.	23.3½x 86.9½	6	36	25	8,000	20,000
Barrio Realty Cp...	22.3½x 86.10	4	38	26	8,000	18,000
Bario Rlty. Cp.	22.3½x 86.10½	6	40	27	12,500	25,000
			N.E.C.			
Madison St., North Side, Birmingham to Pike St.						
City of New York..	163.4x200	3	141	28	Exempt	Exempt
Section 1, Volume 6, Block 276—Monroe St., North Side, Catharine to Market St.						
Ch. of St. Joachim.	25.1x 101.4 lr.	6	5	2	Exempt	Exempt
M. Mazzava	25.11x 101.4	6	7	6	$15,500	$30,000
J. & B. L. Santangelo	25.1x101.4	6	9	4	15,000	32,000
R. V. Santangelo & ano.	25x101.4	..	11	5	10,000	15,000
A. E. & R. Santangelo	25x104.4	6	13	6	15,000	35,000
Santangelo Hldg ..	25x101.4	6	15	7	15,000	35,000
Jerrob Rlty. Cp....	25x101.4	4	17	8	15,000	19,000
F. Latoria	25x101.6	6	19	9	15,000	21,000
Nickrow Rlty.	25x101.6	5	21	10	15,000	21,000
Jumon Cp	25x100	6	23	11	15,000	40,000
A. Lomonaco	25.1½x100	6	25	12	15,000	22,000
27 Monroe Rlty. ...	49.11½x 100.8	6	27	14	33,000	70,000
Dre-Bruce Rlty. Cp.	75x100	5	31	16	50,000	50,000
M. Lesser	25x100	5	27	19	15,000	21,000
Margaret Ruggiero.	25.4x100	5	29	20	15,000	22,000
Market St., West Side, Monroe to Madison St.						
			N.W.C.			
J. Le Mole, et al...	18.1x85.5	6	55	21	$15,000	$33,000
Velcia Rlty. Cp. ..	27.11x 87.3 lr.	5	53	22	11,000	33,000
S. Ferrara	27x87.3	4	51	23	10,000	15,000
25 Monroe St., Inc..	27x89.6	3	49	24	10,000	33,000
C. Criscione	27x85.6	5	47	25	10,000	30,000
Louis Urivetzky ...	25.6x86	4	45	26	10,000	19,000
Louis Urivetzky ...	18.4x40	8	43	27	4,000	41,000
Louis Urivetzky ...	28.2x40	8	41	28	10,000	21,000
			S.W.C.			
Madison St., South Side, Market to Catharine St.						
Louis Urivetzky ...	23.6x46.6	5	120	29	$5,000	$14,000
Louis Urivetzky ...	22.10x46.6	5	118	30	5,000	15,000
A. Manlitra & ano.	25.4x 100 lr.	6	116	31	8,000	25,000
M. Loffler	25.8x 100 lr.	6	114	32	8,000	38,000
M. Loffler	25x100	4	112	33	8,000	25,000
Franklin Centre Rty. Co.	25x100	6	110	34	8,000	30,000
Bessie T. Kane.....	25x100	5	108	35	8,000	23,000
John Scarfone	25x100.9	6	106	36	8,000	30,000
C. Pecora	25x100.9	3½	104	37	8,000	16,000
740 Water St. Cp.	25x100.9	V	102	38	8,000	8,000
Weinstock & Samel	25x100.9½	5	100	39	8,000	20,000
Carrosa Rlty. Cp... Corp.	25.2x 100.10½	6	98	40	8,000	28,000
J. & N. Iacone	25.1½x 100.10½	3	96	41	8,000	18,000
Loyal Rlty. Co., Inc.	25x100.11½	6	94	42	8,000	28,000
A. L. F. X. Santangelo	25x 100x11½	V	92	43	8,000	8,000
Vittoria Colonna Mutual Aid Society...	25x100.11½	2½	90	44	8,000	12,000
A. Leone	25x100.11½	3	88	45	8,000	20,000
Louis A. Goldstein.	25x100.11½	6	86	46	8,000	15,000
Zahav Props., Intd.	25x101	5	84	47	8,000	30,000
Mangano Bros., Inc.	25.6x 100.9 lr.	6	82	48	8,000	39,000
Catherine St., East Side, Madison to Monroe St.						
			S.E.C.			
M. & M. Agri	18.11x 122.4 lr.	6	48	52	$34,000	$90,000
Mary E. McCafferty	27.3x 65.9 lr.	6	45	53	18,000	80,000
Nicholas Schroeder..	22.7x 117.4 lr.	5	47	54	24,500	18,000
I. L. Rotermel	25.1x 147.4 lr.	6	49	55	29,500	12,000
Mario Agri	27.3x 106.9 lr.	5	51	54	21,000	18,000
Church of St. Joachim	75.3x 99.7 lr.	6	53	59	Exempt	Exempt
			N.E.C.			
Section 1, Volume 6, Block 277—Madison St., North Side, Catharine to Market St.						
C. D'Amico & F. Hyalt	25x100.1	6	75	1	$8,000	$21,000
Rothstein & Italston	50x100.7	6	77	2	17,500	65,000
Cath. T. Duffy.....	25x100.7	5	81	4	8,000	35,000
St. Josepha Ch.	50x100.7	3	83	5	Exempt	Exempt
J. & A. Scarfone....	25x100.7	3	87	7	9,000	23,000
L. F. X. Santangelo	50x100.7	V	89	8	17,500	17,500
Santangelo Est., Ltd.	25.3x100	6	93	10	8,100	35,000
J. A. Garono.....	25.2x100	6	95	11	8,100	30,000
Clarman Rlty. Cp. .	25.3x100	V	97	12	8,100	8,100
Claraman Rlty. Cp.	25x100	5	99	13	8,000	23,000
Claraman Rlty. Cp..	25x100	4	101	14	8,000	18,500
D. J. Mammano	25x100	V	103	15	8,000	8,000
Claveman Rlty. Cp..	25x100	6	105	16	8,100	21,000
107 Madison St., Inc.	25x100	5	107	17	8,000	31,000
S. Bullacovali	25x100	6	109	18	8,000	23,000
M. Uram	25x100	1	111	19	8,000	30,000
Market St., West Side, Madison to Henry St.						
			N.W.C.			
Loyal Rlty. Co., Inc.	25x88	4	37	20	$14,000	$36,000
Loyal Rlty. Co., Inc.	25x88	6	35	21	9,500	32,000
Rosgree Rlty. Co....	50x88	6	33	22	18,500	60,000
E. 37th St. Garage, Inc.	100.6x138	.	70	27	61,500	62,000
			S.W.C.			
Henry St., South Side, Market to Catherine St.						
Oscar Sloss & ano.	25x100	6	58	29	$7,000	$26,000
S. Broyle	25x100	6	60	30	7,000	23,000
B. Bayde	25x100	6	64	31	7,000	23,000
Louis J. Hong	26.4x100	6	66	32	7,100	31,000
Trinity Church, N. Y. C.	60.4x100	6	60	33	Exempt	Exempt
Trinity Church, N. Y. C.	25x100	4	48	35	Exempt	Exempt
M. Santangelo	25x100	6	44	36	7,000	31,000
Civic Cont. Parking	78.14x100	V	12	37	24,500	24,500
Oiles Rlty. Cp.	25.2x100	5	38	40	7,000	25,000
L. F. X. Santangelo	24.7x101	V	.	41	6,900	6,900
Mario L. Matrullo..	25x100	6	32	42	7,000	22,000
28 Henry St. Cp. .	25x100	6	30	43	7,000	26,000
23 Henry St. Realty Corp.	25x100	6	28	44	7,000	20,000
Lee Lalynk & Fun Yoil	25x100	6	26	45	7,000	26,000
M. Grogan	20.1x84.8	2½	24	46	5,400	9,000
L. Chong	20.1x61.4	3	22	47	5,400	10,000
Catherine St., East Side, Henry to Madison St.						
			S.E.C.			
Irving Sloss	18x 79.10 lr.	4	35	48	$11,500	$21,000
Peter Lee	33.11x 78 lr.	6	35½	49	12,500	40,000
H. W. Tannhauser..	25.1x 114.7 lr.	6	39	51	11,500	30,000
Arod Ests., Inc.	25.1x 113 lr.	5	31	52	12,000	33,000
J. Ravalli, et al. ...	27.1x 109.2 lr.	6	51	53	12,500	33,000
M. Pecolo	27x 106.9 lr.	6	57	54	12,000	40,000
Five Points Mission	46.8x 99.6 lr.	6	59	56	Exempt	Exempt
			N.E.C.			
Section 1, Volume 6, Block 278—Madison St., North Side, Oliver to James St.						
J. B. Curry, Tr....	36.2x 104.6 lr.	2	69	1	$41,500	$25,000
M. Perez	100x29.7	6	79	29	20,000	60,000
			N.E.C.			
Oliver St., West Side, Madison St. to New Bowery.						
			N.W.C.			
Santangelo J. M. ...	46.4x78	6	81	2	$24,500	$62,000
Chan Line E Shub Yuen	27.10x77	3	29	4	9,500	17,000
Je Lou Rlty. Cp....	21.10x 77.6 lr.	3	27	6	9,000	16,000
St. James' Parsonage	48.10x 77.8 lr.	3	25	8	7,000	14,000
St. James' Ch. Sch.	21.11x 78.6 lr.	3	21	9	Exempt	Exempt
T. Patrizio	21.11x 77.9 lr.	3	19	9	9,000	27,500
Mary A. Rofrano ...	21.11x 81.6 lr.	5	17	10	10,000	18,000
15 Olive St., Inc....	21.11x 86 lr.	3	15	11	11,000	24,000
C. Librandi	17.1x 67.2 lr.	4	13½	12	5,500	18,000
M. A. Rofrano.....	20.8x 87.2 lr.	4	11	13	8,200	12,000
M. A. Rofrano.....	20.8x 45.3 lr.	4	9	14	6,500	13,000
East Side, St. James Pl., Oliver to James St.						
			S.W.C.			
J. Carfola	64.8x 94 lr.	6	69	18	$32,000	$50,000
Tr. Cong. Shearath Israel (Cemetery)	67.6x75.7	..	..	17	Exempt	Exempt
G. M. Casazza	11.4x 80.2 lr.	..	61	19	7,000	10,000
G. M. Casazza	67.7x74 lr.	..	.	20	11,000	11,500
G. & L. Vel Que	37.4x 107.6 lr.	5	47	21	17,000	25,000
I. & A. Benevenio..	28.9x127.9	6	15	22	21,000	30,000
			S.E.C.			
James St., East Side, New Bowery to Madison St.						
Rielia Rlty. Cp.	25.8x 129 lr.	6	34	23	$14,500	$41,000
St. James' R. C. Ch.	24.41x 132.6 lr.	4	26	24	Exempt	Exempt
St. James' R. C. Ch.	100x126	1	23	25	Exempt	Exempt
Madison St., North Side, Oliver to Catharine St.						
N. Y. C. Park Dept.	169.4x 100 lr.	..	..	30	Exempt	Exempt
South Side St. Catherine to Oliver Sts.						
City of N. Y. (P. R.) (Henry St.)	100.4x 192.6 lr.	6	13	40	Exempt	Exempt
Catherine St., West Side, Henry St. to E. Broadway.						
			N.W.C.			
Pietro Traverso	18.6x 100 lr.	6	34	51	$18,000	$24,000
C. Yarmon, et al. ...	26.2x69.11	6	22½	54	11,500	16,000
B. & R. Kleinberg..	27.2x 69.1 lr.	7	27	55	11,000	20,000
30 Catherine, Inc...	26.11x 68.8 lr.	6	30	56	11,000	21,000
City of New York..	4.7x22	..	Rear	57	100	100
Ira Haupt & Co. ...	29.11x 60.2 lr.	4	18	58	10,000	13,000
E. Broadway, South Side, Catharine to Oliver St.						
			S.W.C.			
Ira Haupt & Co.....	60.6x45.9	4	3	59	$28,500	$12,000
Chinese Amer. Wld.	25x72.4	6	9	61	15,000	28,000
A. Rothstein	25.2x76	4	7	62	15,500	22,000
A. Rothstein	25.8x78	4	5	63	15,500	22,000
Chatham Square.						
J. & L. Novina	17.11½x 68.5	4	20	64	$9,400	$18,000
S. Rich, et al.	17.2x 60.5 lr.	4	21	65	9,200	20,000
Androth Rlty. Cp...	17.2½x62.1	4	23	66	9,100	20,000
Alex. Rich et ano...	22.5x 47.10½ lr.	4	29	67	15,500	25,000
			S.E.C.			

See last page for footnotes.

Owner or Occupant	Description of Property: Size of Lot	Stories High	St. No.	Lot No.	Value of Real Estate Unimproved	Value of Real Estate with Improvements Thereon
Oliver St., East Side, East Broadway to Henry St.						
Rector, Churchwardens and Vestrymen of Trinity Ch.	20x63	3	2	63	Exempt	Exempt
City of N. Y.	4.7½x58	V	.	70	$1,000	$1,000
7 E. B'way Cp	4.7½x58	V	..	71	300	300
Unknown	4.7x21.9	V	.	72	300	300
Mariners Tem. Bapt.	90.11x 93.10 Ir.	3	12 N.E.C.	69	Exempt	Exempt
Section 1, Volume 6, Block 280—Henry St., North Side. Catharine to Market St.						
G. Ferrero	25x87.8	5	23	1	$6,500	$20,500
M. Kensing Est.	25x87.8	6	25	2	6,500	25,000
Clark Robinson	25x100	5	27	3	7,000	44,000
39 Henry St. Realty Corp.	25x100	6	29	4	7,000	15,000
Idano Rlty. Cp.	25x75	6	31	5	6,000	19,000
Bobrita Rlty. Cp.	25x87.8	5	33	6	6,500	24,000
Janel Adams	25.9½x100	6	35	7	7,100	26,000
J. & H. Wong	24.6x100	6	37	8	6,900	29,000
Jos. Lapolo	25.9x100	5B	39	9	7,500	27,000
M. Conla	27.5½x100	5B	41	10	7,700	28,000
Oblar Oper. Cp.	25x100	5B	43	11	7,000	27,000
W. M. N. Rlty. Cp.	25x100	6	45	13	7,000	35,000
Tobias Rlty. Cp.	25x100	V	47	14	7,000	7,000
49-59 Henry St. Rlty. Inc	150x100	V	49	15	45,000	45,000
Market St., West Side, Henry St. to E. Broadway. N.W.C.						
Pres. Ch. of the Sea and Land	100x115	4&1B	15	22	Exempt	Exempt
Rose Profaci	25x90	5	13	25	$12,000	$27,000
11 Market St. Cp.	25x90	4	11	26	12,000	14,000
E. Broadway, South Side, Market to Catharine St. S.W.C.						
N. L. R. Rlty. Cp.	90x25	7	69-71	27	$16,500	$65,000
Fay Chow Merchants Assn.	25x75	6	65	29	13,000	45,000
Fran Irv Rlty. Cp.	25x75	5	63	29	13,000	30,000
Chung Kuo Kuo Ming Long Inc.	25x75	6	51	30	13,000	27,000
Zarelsky, Inc	25x75	4	59	31	13,000	25,000
J. DeEisenstein	25x75	4½	57	32	13,000	25,000
City of N. Y. (Fire Dept.)	25x75	6	55	33	Exempt	Exempt
53 E. Bway. Cp.	25x95	4	53	34	14,500	30,000
Tablan Rlty. Co.	25x75	4	51	35	13,000	27,000
Tablan Rlty. Co.	25x75	5	49	36	13,000	30,000
Welslz Rlty. Cp.	25x75	5	47	37	13,000	34,000
45 E. Bway. Cp.	25x75	6	45	38	14,000	38,000
Morris Pail	25x75	4B	43	39	13,000	30,000
Harry Roggen	50.11x75	6	39-41	40	26,000	90,000
E. Hodin	49x100 Ir.	6	25-37	42	29,000	85,000
N. Y. C. Library	60x75	4	31	44	Exempt	Exempt
Howin Cp.	25x87.6	5	29	46	4,600	9,600
Commercial Outfitting Co	25x87.6	7	27	47	14,000	48,000
Solaris Rlty. Corp.	21x48	5	25	48	8,000	15,000
Queens Star Re. Cp.	97.4x 48.5 Ir.	7	23-17	49	42,500	90,000
Catherine St., East Side, E. Broadway to Henry St. E.C.						
16 Catherine St., Inc.	37.2x 119.4 Ir.	5&5	15	51	$15,000	$28,000
Morris Shidlovsky	54.4x 140.4 Ir.	6	17	52	32,500	85,000
Epium, Inc.	23x 104.4 Ir.	5	21	54	12,000	33,000
B. Gordon & Trstes.	23.2x 100 Ir.	6	25	55	18,500	41,000
Section 1, Volume 3, Block 281—E. Broadway, North Side, Chatham Square to Catharine St. N.E.&N.W.C.						
Royalloo Blyles Cp.	64x49 Ir.	10	2-6	1	$41,000	$130,000
Catharine St., West Side E. Broadway to Chatham Square.						
Augustus Sharboro.	26x61.2 Ir.	4½	8	3	$12,500	$25,000
J. Kohnane, ano.	36.10x60.7	V	4-6	4	18,500	18,500
E. Broadway, North Side Catharine St. to Florence Pl. N.E.C. 7-9 Chat. Sq.						
B. C. & D. Hillson	27.2x 71.4 Ir.	4	15	6	$21,000	$42,000
B. C. & D. Hillson	27x71.2 Ir.	4	18	7	13,000	30,000
Kwok Chy, Inc.	25x71.5 Ir.	5	20	8	12,500	40,000
R. Cullen	25.5x 72.1½	3	22	9	12,500	19,000
Wong Quong Wing & ano.	25.1x71	5	24	10	12,500	22,000
26 E. Bway., Inc.	25x79.8	6	26	11	13,000	33,000
Amicus Rlty. Cp.	25x70.6	5	28	12	12,000	22,000
Pollelman Rlty. Co.	25x70.6	5	30	13	12,000	30,000
Milestone Windsor Cp.	25.2½x70.9	7	32	14	12,000	40,000
Tancrose Rlty Co.	25x70.1	6	34	15	12,000	21,000
H. & M. Goldstein	25x70	5	36	16	12,500	31,000
J. Brill	26.0½x 69.10 Ir.	5	38	17	11,000	22,000
Lerner Coop. Rlty.	24.10½x 69.9½ Ir.	5	40	18	11,000	28,000
A. Phillips & Sons, Inc.	25x69.8½ Ir.	4	42	19	32,500	60,000
Spering Bldg. Co.	24.11x	7	46	21	11,000	50,000
Klang Charit. Assn.	25.1x 69.2 Ir.	6	48	22	11,000	31,000
52 E. Bway. Cp.	25x69.4 Ir.	5	50	23	11,000	31,000
53 E. Bway. Cp.	25x 81.11 Ir.	6	53	24	12,500	40,000
Tsung Tsin Asso., Inc.	24.11½x 68.8 Ir.	5	54	25	11,000	35,000
Tsung Tsin Asso., Inc.	25x 77.11 Ir.	5	56	26	12,000	42,000
Nathan Tayer	25x68.4 Ir.	..	58	27	11,000	28,000
R. R. Arlotta	25.1x 68.8 Ir.	5	60	28	11,000	26,000
Paul Tavellan	24.11x 68.5 Ir.	5	63	29	11,000	22,000
Chio Kwong, et al.	24.6x 136.8 Ir.	5½&5	64	30	22,500	47,000
T. Singer	25x68 Ir.	5	66	31	9,600	30,000
E. B'way Rlty.	25.2½x 68.8	5	68	32	9,600	18,000
Louis Kaho	22.0½x 71.0½ Ir.	3	70	33	8,900	16,000
Florence Pl., West Side, E. Broadway to Division St. N.W.C.						
Kate & Wm. J. Wollman, Exrs.	4.5½x 9.5½ Ir.	..	..	63	$100	$100
Division St., South Side, Florence Pl. to Catharine St. S.W.C.						
19th Parking	5.11½x 67.6½ Ir.	4	67	37	$7,200	$12,000
Komosha Assoc. Cp.	25.1x68 Ir.	3	55-53	38	9,700	12,000
Benlex Rlty.	25.2½x 68.3½ Ir.	7½	49	40	9,600	30,000
Benlex Rlty.	25.1x 68.2½ Ir.	7	47	41	9,700	30,000
45 Division St. Rlty. Cp.	25.5x 68.8 Ir.	3	45	42	9,600	18,000
B. Best	25.2½x 69.9½	7	43	43	9,000	29,000
B. Best	25.1x 68.10½ Ir.	7	41	44	10,000	31,000
Lee Perels	25.3x55 Ir.	6	39	45	10,500	17,000
Audels Rlty. Co.	23.3x69 Ir.	5½	37	46	12,000	20,000
Androth R. C.	25x 69.12 Ir.	3½	35½	47	12,000	20,000
H. C. Sperling	25x69.4 Ir.	2½	33	48	12,000	35,000
Michael Fishman	25.7x 69.5 Ir.	5	31	49	12,500	24,000
Tuog On Squal Club	30x 69.8½ Ir.	5	29	50	21,500	150,000
San Kiog Charitable Assoc. Inc.	25x69.10	3	25	52	4,300	12,500
Saml. Miller	25x66	8	23	53	11,500	28,000
Hy. Phillips	25x70	3	21	54	12,000	24,000
Frank Paskinoff	26x70.8	5	19	55	12,000	20,000
Samoph Hldg. Cp.	25x70.5	8	17	56	12,000	23,000
Samoph Hldg. Cp.	26x70.6	7	15	57	13,000	50,000
Dode Rlty. Co., Inc.	25x61.10	6	13	59	12,000	24,000
Tsung Sun Social Club	25x70.6	3	11	60	13,000	22,000
9 Divisioo St. Rlty. Cp	25x69.1½	3	9	61	13,500	36,000
Yetta Harris	25.9x70.9	5	7	62	14,500	26,000
Geo. P. & T. Lee & Lim	27x71.2	4	5	63	15,000	34,000
Tsuog Tsin Assoc., Inc.	38.6x 71.6 Ir.	5	1-3	64	27,000	85,000
			1-5 Chat. Sq. S.E.C.			
Section 1, Volume 6, Block 282—Henry St., North Side, Market to Pike St. N.E.&S.E.C.						
City of New York	175.11x 56.10½ Ir.	Pgrd.	.	1	Exempt	Exempt
City of New York	151.11½x 182.11½ Ir.	2&2	..	8	Exempt	Exempt
City of New York	13.9½x Ir.	..	.	4	Exempt	Exempt
83 Henry St. Cp.	25x87.6	6	83	7	6,500	15,000
N. Fama	23x75	..	85	8	5,500	5,500
S. Fama	52x75	..	87	9	12,500	12,500
N. Fama	25.5x100	6	91	11	7,200	27,000
N. Y. C. Housing Auth.	25x100	5	93	12	*7,000	10,000
B. & S. Fagen	25x100	V	95	13	7,000	7,000
S. & F. Fagin	24.9x 100 Ir.	4	97	14	11,000	30,000
E. Broadway, South Side, Pike to Market St. S.W.C.						
City of New York	5x175.4	V	111	20	$5,500	$5,500
Sam Fagen	23.2x75	4&B	109	23	7,900	18,000
A. Kudeviz	23.2x75	4&B	107	24	7,800	15,000
Albert Kudenitz	23.2x75	4&B	105	25	7,800	15,000
Goldberg Bros.	23.2x75	6	103	26	7,800	30,000
Idaloris Rlty. Cp.	25x100	5&B	101	27	10,000	38,000
Rened Rlty. Cp.	25x100	6	99	28	10,500	33,000
H. M. Scrivani	25x100	4&B	97	29	9,700	15,000
249 21st. Inc.	25x87.6	6	95	30	9,300	30,000
91 E. Bway. Cp.	25x175 Ir.	7	91	31	21,500	90,000
Rolmore Rlty.	25x90 Ir.	6	89	32	9,400	20,000
D. & H. Wiederman	25x90 Ir.	3½&B	87	33	6,300	11,000
City of New York	5.6½x 18.5½ Ir.	V	85	34	Exempt	Exempt
			S.E.C.			
E. Broadway, North Side, Market to Forsyth St. N.E.C.						
City of New York	155.9½x 141.9½ Ir.	2	59-71	44	Exempt	Exempt
E. Broadway, North Side, Forsyth to Pike St. N.E.C.						
L. & H. Props., Inc.	25x66.6 Ir.	1	90	52	$14,000	$25,000
92 E. Bway. Rlty. Corp.	25x81.6	5	87	53	8,900	20,000
Jos. Ravelli	25x81	6	94	54	7,700	21,000
Irving Scholt	25x75.9	5	96	55	8,600	30,000
Anne Katmore	25x75.6	3&B	98	56	8,500	13,000
Socony Mobil Oil Co.	75.4x130.3	..	102	58	58,000	90,000
			N.W.C.			
A. Slutsky	25.4x55.4	V	87	75	4,900	4,900
Bin Yon Ests., Inc.	25.1x 55.9 Ir.	6	85	77	5,000	12,000
81-83 Division St. Cp.	25x67.6	8	83	78	5,600	12,000
M. & F. Malach	25x50.4	6½	81	79	4,700	10,000
City of New York	25x 68.2½ Ir.	6	79	80	8,200	15,000
Section 1, Volume 6, Block 283—Henry St., North Side. Pike to Rutgers St.						
2100 Bedford Corp.	25x100	5B	111	3	$8,000	$32,000
2100 Bedford Corp.	25x87.6	5B	115	4	7,400	29,000
Lobar Realty Cp.	25x87.6	5B	117	5	7,400	25,000
Mirber Rlty. Corp.	25x100	6	119	6	8,000	25,000
Jac Ron Rlty. Corp.	25x100	5B	121	7	8,000	26,000
Jac Ron Rlty. Corp.	25x100	5B	123	8	8,000	27,000
56 Old Bway. Cp.	25.5x100	5B	125	9	8,100	60,000
127 Henry St. Rlty. Cp.	25.2x70.6½	6	127	10	6,700	23,000
Meslytha Tiffereth	25.2x160	..	129	11	Exempt	Exempt
P. Hirth	25.4½x100	5B	131	12	8,100	44,000
P. Hirth	25.4x100	5B	133	13	8,100	44,000
Cong. Sons of Moses Anshet Andrzebo.	26.4½x87.5	8B	135	14	4,400	*9,500
M. Boehrer	25.5x 100 Ir.	4B	137	15	8,200	17,000
St. Theresa R. C. Church	25.8x90	4B	139	16	7,700	18,000
St. Theresa R. C. Parsonage	23.4x100	4B	141	17	8,000	*6,000
St. Theresa R. C. Church	103.8½x100	1	143	18	Exempt	Exempt
			N.W.C.			
Rutgers St., West Side, Henry St. to E. Broadway.						
St. Teresa's Academy	27x 127.5 Ir.	4	10	22	Exempt	Exempt
Trustee, St. Teresa's R. C. Church	27x74	4	8	23	$11,000	$19,000
E. Broadway, South Side, Rutgers to Pike St. S.W.C.						
St. Teresa's R. C. Church	63.10x21	4	159	24	$12,500	$23,000
St. Teresa's R. C. Church	26.2x21	2	157	25	5,000	11,000
St. Teresa's R. C. Church	32.8x83	6	155	26	8,900	32,000
Prospect Park Mem. Chap.	25x85 Ir.	6	153	28	8,200	35,000
Eks Rlty. Cp.	25x75	1B	151	29	7,700	20,000
J. I. R. Realty Corp	25x87.6	5	149	30	8,400	17,000
Mlswiho Tiffereth Jerusalem	50x75	5	145-147	31	Exempt	Exempt
Meslytha Tiffereth Jer.	50x101.5	..	143	33	Exempt	Exempt
Benmey Rlty.	25x75	6	139	35	7,600	21,000
Benmey Rlty.	25x75	5	137	36	7,600	21,000
Yook Ylog Wong, ano.	25x75	5	135	37	7,600	23,000
133 E. Bway. Cp.	25x75	5	133	38	7,600	17,000
Citizens Sav. Bank	25x87.6	V	131	39	8,400	8,400
129 E. Bway. Cp.	22.87x Ir.	6	129	40	7,900	28,000
J. & A. Baskin	28x75	5	127	41	8,600	21,000
125 E. B'way Rlty. Corp.	85x24	7	125-121	43	25,000	210,000
			S.E.C.			
Pike St., East Side, E. Broadway to Henry St.						
Cong. Kalvarier Sons of Israel	54x85	2	18-15	45	Exempt	Exempt
Chau Shui Kuen Chew	27x85	5	17	47	$8,800	$22,000
Hanplim Rlty. Cp.	46x85	6	19-21	49	19,000	65,000
			105-9 Henry St. N.E.C.			
E. Broadway, North Side, Pike to Rutgers St. N.E.C.						
120 East Broadway, Inc.	63.8x 40.6 Ir.	5	120-122	50	$15,500	$57,000
Lot No. 52—Alley lot number dropped for 1916. Value reflected in abutting property.						
M. Goldstein	23.1x 63.5 Ir.	6	124	53	7,000	22,000
R. Grossman, ano.	25.2x 63.4 Ir.	5	126	54	6,900	14,000
U. S. of America	75.2x 62.10 Ir.	2	128-132	55	Exempt	Exempt
E. L. Pryluck	25x 62.10 Ir.	..	134	58	6,800	17,000
K. K. Assocs., Inc.	25x73 Ir.	3	136	59	7,500	15,000
Z. R. B. Scharfstein	25.6x 63.5 Ir.	8	138	60	6,800	8,000
Irps Rlty.	25.6x 62.5 Ir.	V	110	61	6,900	6,900
J. H. Weisglass	27.8x 62.4 Ir.	V	142	62	7,600	7,600
144 E. Bway. Cp.	25x62.2 Ir.	5	144	63	6,800	12,000
S. Pisano	25x62	5	146	64	6,800	12,500
I. & S. Rubin	25x62	..	148	65	6,800	16,000
N. Roth	51.10 Ir.	5	150	66	5,800	17,000
Jos. Levine	25.2x 61.9 Ir.	4B	152	67	6,100	11,000
J. Wielgus	25x61.7	5	154	68	7,100	12,500
Rolene Co., Inc.	25x65	4	156	69	7,000	12,000
R. H. R. Herzog	25x106.9	5	158	70	26,000	55,000
Remington Re. Cp.	25.4x45.7	5	160	71	7,700	17,000
Trico Rlty. Cp.	25x45.7	6	162	72	20,500	14,000
			N.W.C.			
Canal St., South Side, Rutgers to Division St. S.W.C.						
Lanac Realty Cp.	28.5x 20.10 Ir.	5	26	73	$15,000	$23,000
Remington Re. Cp.	28.5½x 47.9 Ir.	5	28	74	13,500	20,000
Rolene Co., Inc.	28.5x 55.6 Ir.	5	32-34	76	15,000	24,000
Division St., South Side, Canal to Pike St. Junction.						
Wen Hai Leo	25.10½x 61.7 Ir.	5	143	77	$15,500	$20,000
A. Block	25x61.9	4	141	78	9,900	23,000
N. Horwitz	25x61.9	5	139	79	9,900	24,000
Sanbob Gar. Cp.	50.4x62	1	..	80	14,000	32,000
Zion Memorial Chapel	25x62.2	V	..	82	6,800	6,800
Irps Rlty. Cp.	53x62.4	1	129	83	14,500	35,000
Irps. Rlty.	25x62.3	2½	127	85	6,800	11,000
K. K. Assocs., Inc.	25x52.3	V	125	86	6,100	6,100
A. M. Horowitz	25x62.10	5	123	87	6,800	14,000
J. M. Sherman	25.4x63	3	121	88	7,200	17,000
Thos. H. Baskerville	24.10x 63.9 Ir.	5	115	91	7,000	22,000
Araam Realty Cp.	25.10x64	5	113	92	7,300	22,000
Wm. M. H. Songono	58.6x 70.2 Ir.	5	111	94	24,000	80,000
			1 Pike St. S.E.C.			
Pike St., East Side, Division St. to E. Broadway.						
M. I. B. Selevan	17.8x55.3	3	3	97	$5,000	$28,000
Section 1, Volume 6, Block 284—Henry St., North Side. Rutgers to Jefferson St.						
City of New York	78.4x75.2	..	..	1	Exempt	Exempt
Rabbi Jacob Joseph School	87x75.2	5	155-157	3	Exempt	Exempt
Rabbi Jacob Joseph School	65x75	5B	163-7	6	Exempt	Exempt
Day Publishing Co., Inc.	21.9x75	3B	169	9	$5,200	$8,000
Rosenblum, B.	65.6x 80.1 Ir.	7B	173-177	11	35,000	160,000
			16-22 Jefferson St. N.W.C.			
Jefferson St., West Side, Henry St. to E. Broadway.						
Dora Frank	20.1x52.3	3B	14	15	$6,000	$13,000
E. Broadway, South Side, Jefferson to Rutgers St. Straus Sq. B.W.C.						
S. & H. Gold	26.1x 74.10	4	189	15	$17,000	$45,000
Lily Sarasohn	26.4x75	4	187	17	11,500	21,000
Lily Sarasohn	26.1x100	4	185	18	13,500	26,000
Day Publishing Co.	26.1x100	5	183	19	20,500	59,000
H. Osirow	26.1x100	5	181	20	13,500	30,000
Anne E. Birnbaum	26.1x100	..	179	21	15,500	29,000
Pub. Nat. Bk. & Tr. Co.	26.1x100	4	177	22	15,500	60,000
The Forward Association	52.2x100	10	175	23	34,500	190,000
171 E. Bway. Cp.	26.1x100	6	171	25	19,000	39,000
Doris K. Loewy	26.1½x100	5	169	26	19,000	34,000
Doran Rlty. Cp.	26.1½x100	5	167	27	19,000	39,000
M. B. B. Realty Cp.	26.1½x100	6	165	28	35,000	65,000
			1-7 Rutgers St. S.E.C.			
Section 1, Volume 6, Block 285—Henry St., North Side. Jefferson to Clinton St. N.E.C.						
A. Beoenfeld	28.4x87.6	4B	179	1	$8,000	$20,000
N. Weinberg	24x87.6	4B	181	2	5,400	13,000
H. Rappaport	24x87.6	5B	183	3	5,400	20,000
Sam Rosen	24x87.6	4B	185	4	5,400	12,000
C. Berger Cp.	25x87.6	4B	187	5	5,600	13,000
Jessie Bernstein	25x87.6	6B	189	6	5,600	16,000
M. Lapides	25x87.6	6	191	7	5,500	17,000
Cong. Chasidim Koldanoff and Chasidim Kobrin	25x87.6	4B	193	8	Exempt	Exempt
Day Pub. Co., Inc.	21.9x75	3B	169	9	5,600	14,000
Cong. Teferes Achim	25x87.6	3B	197	10	5,600	11,000
V. Lapides	25x87.6	5B	199	11	5,600	12,500
199 Henry St., Inc.	24x87.6	4B	201	12	5,300	12,000
R. Guberman						
Con. Madrash Ansche Makower of Poland	24x87.6	3	203	13	Exempt	Exempt
Kalfus Plumbing Co.	24x87.6	..	205	14	5,400	16,500
J. Kashowitz	24.1x87.6	6	207	15	17,000	33,000
			207 Clinton St. N.W.C.			
E. Broadway, South Side, Clinton to Jefferson St. B.W.C.						
			201 Clinton St.			
A. Golden	24.2x87.6	6	219	16	$20,500	$15,000
L. Sohn	24x87.6	4B	217	17	8,900	18,000
Lobar Realty Cp.	24x87.6	4	215	18	8,900	15,000
M. Porter	24x87.6	5	213	19	8,900	21,000
F. Metzger & ano.	25x87.6	5B	211	20	9,300	22,000
General Council of Primitive Christian Churches	25x87.5	5	209	21	Exempt	Exempt
N. & R. Titlebaum	25x87.6	4B	207	22	9,300	22,000
S. Bonfiglio	25.6x87.6	4B	205	23	9,500	20,000
United Hebrew Com'ty Par.	24.6x87.6	5	203	24	5,100	*9,000
United Hebrew Com.	25x87.5	5	201	25	7,700	*17,000
Hebrew Inst. Educational Alliance	120.4x 87.6 Ir.	5	193	26	Exempt	Exempt
			B.E.C.			
Section 1, Volume 6, Block 286—Henry St., North Side. Clinton to Montgomery St. N.E.C.						
			204-6 Clinton St.			
209 Henry St. Cp.	24x85	6	209	1	$16,500	$35,000
J. Cooper	22.6x85	5B	211	2	6,600	27,000
F. Neglia	23.6x85	5B	213	3	6,600	24,000
F. Rupntck	25.4x85	V	215	4	7,300	7,300

Owner or Occupant	Description of Property: Size of Lot	Stories High	St. No.	Lot No.	Value of Real Estate Unimproved	Value of Real Estate with Improvements Thereon
Lechewitzer Cong., Inc.	23.6x87.6	4B	217	5	4,500	*11,000
Morris Spodek	23.7x87.6	5B	219	6	7,000	23,000
L. & P. Schleifer	23.7x87.6	5B	221	7	7,000	33,000
223 Henry St Rlty.	23.7x87.6	3B	223	8	7,000	10,000
A. Cohen	23.7x87.6	2½B	225	9	7,000	12,000
Philip M. Goldberg	23.7x87.6	6	227	10	7,000	13,000
231 Henry St. Cp.	20.2x87.6	6B	229	11	7,800	42,000
231 Henry St. Cp.	20.10x87.6	6B	231	12	6,200	28,000
Morgenroth Realty Corp.	46.2x87.6	6B	233	18	14,000	60,000
Carolan Rlty. Cp.	23x100	6B	237	15	7,400	35,000
F. B Gelfand	23.1x100	5	239	16	7,400	12,000
H. Harold Gelfand	23.1x80	5B	241	17	6,500	13,500
Milfrose Rlty. Corp.	46.2x80	6B	243-245	18	12,000	42,000
City of New York	23.1x80	V	..	20	6,000	6,000

N.W.C.

E. Broadway, South Side, Montgomery to Clinton St.

S.W.C.

Rutgers Rlty. Cp.	23x95	6	259	21	$12,500	$38,000
A. Wolinsky	23x95	4B	257	22	8,100	17,000
Yesh Knesseth Beth.	23x95	4B	255	23	Exempt	Exempt
R. Shapiro	23x95	4B	253	24	8,100	19,000
450 Audubon Cp.	23x75	5B	251	25	7,000	25,000
Jack S Rosenstein, Trustee	23x75	4	249	26	7,000	16,000
Rabbi M. S. Friedman	23x87.6	4B	247	27	7,200	*11,500
M. Konowitz	23x87.6	6B	245	28	7,700	29,000
243 Rlty. Cp	23.8x87.6	4B	243	29	7,900	34,000
Morris M. Rubinstein	23.8x87.6	5B	241	30	7,900	19,000
No Yan Rlty. Cp.	23.8x87.6	4B	239	31	7,900	20,000
M. J. Lillauer	23.8x87.6	4B	237	32	7,900	16,000
Morris Kopperman	23.8x87.6	3½B	235	33	7,900	27,000
L. Helfgott	23.8x87.6	4B	233	34	7,900	14,000
Young Israel Synagogue	47.6x87.6	4B	229	35	Exempt	Exempt
Beth Jacob Parochial School	47.5x90	1B	227	37	Exempt	Exempt
Eliz. S. Weiss	47.2x90	6	221	40	28,500	75,000

S.E.C.

Section 1, Volume 6, Block 287—Henry St., North Side, Montgomery to Gouverneur St.

N.E.C.

Perelman & ano.	19x86.8 Ir.	6	249	1	$10,500	$75,000
D. Carpinello	28x85.8 Ir.	6B	253	2	8,200	55,000
Mosl Henry St., Inc.	28x85.8 Ir.	6B	256	3	8,200	17,000
F. Kirshenbaum	24x94.10 Ir.	4B	257	4	7,400	16,000
Muroc Rlty. Cp.	24x93.8 Ir.	6B	259	5	7,400	20,000
60 Monigomery St. Cp.	24x92.5 Ir.	6B	261	6	7,300	22,000
Henry St. Settlement	24x91.2	4	263	7	Exempt	Exempt
Henry St. Settlem't	46x89.4 Ir.	3B	265	8	Exempt	Exempt
City of N. Y. (Fire Dept.)	24.2x81.6 Ir.	4	269	10	Exempt	Exempt
City of New York	51.2x164.10 Ir.	Pg'd	271	11	Exempt	Exempt

N.W.C.

E. Broadway, South Side, Gouverneur to Montgomery St.

N. Temares, Ano.	20.5x85.10 Ir.	4	283	13	$6,600	$80,000
N. Botwen	20x79.4 Ir.	2½B	281	14	6,500	16,000
L. Schleifer	20x79.4 Ir.	2½B	279	15	6,300	15,000
Samuel W. Bruner	20x78.10 Ir.	2½B	277	16	6,300	17,000
A. Picerno	23x78.5 Ir.	V	275	17	7,100	7,100
L. Zistein	18.9x77.11	5B	275	18	5,500	16,500
I. Zirlein	26x77.6	6B	271	19	8,200	24,000
I. Zisfein	26x76.11	6B	269	21	8,200	24,000
265 E. Bway. Cp.	76x38.9 Ir.	6	265	22	16,000	65,000

S.E.C.

Montgomery St., East Side, E. Broadway to Henry St.

Cong. Beth Hechaldim	48x75	3B	9-11	24	Exempt	Exempt

N.E.C.&S.E.C.

Section 1, Volume 6, Block 288—Henry St., North Side, Gouverneur to Scammel St.

N.E.&N.W.C.

City of N. Y. Public School	181.8x183.5 Ir.	5	..	1	Exempt	Exempt

Henry St., North Side, Scammel to Grand St.

N.E.C.

City of New York	143.11x158.10 Ir.	..	287-297	16	Exempt	Exempt
Henry Street Set.	24x77.3 Ir.	4	299	21	Exempt	Exempt
Henry Street Set.	24.1x76.11 Ir.	6	301	23	Exempt	Exempt
Henry St. Settlem't.	24x75.7	3	303	23	Exempt	Exempt
Henry St. Settlement	48.5x76.3 Ir.	4	305	24	Exempt	Exempt
Henry St. Settlem't.	23.6x72 Ir.	3B	309	26	5,500	17,000
Henry St. Settlem't.	23.6x71.4 Ir.	5B	311	27	5,400	16,000
Yehudah Wolf Inst., Inc.	26.4x70.6 Ir.	6B	313	28	Exempt	Exempt

Grand St., South Side, Henry St. to East Broadway.

S.W.C.

G. Qoevi	29.8x23.6x47.6 Ir.	3	527	86	$10,000	$16,000
R. Mandelbaum	16.8x53.5 Ir.	6	525	85	4,400	27,000
S. Friedman	17.6x60.5 Ir.	6	523	84	4,000	10,000
L. Rosen	25x72.4 Ir.	..	..	83	6,900	20,000
J. & R. Lane	16.8x43 Ir.	3B	517	40	3,600	6,000
L. Collins	16.8x47 Ir.	1B	515	41	3,800	6,000
A. Picerno	17x47 Ir.	6½	513	42	4,100	8,000
M. L. Abramowitz	29.6x63.8 Ir.	6½	511	43	4,900	8,000
Yesh. Rabbi Joseph Konvitz	26.3x67.6 Ir.	3	509	44	Exempt	Exempt
M. L. Widell	34.5x78.10 Ir.	6	507-505	45	9,500	15,000
Rose Klyman	17.6x78.10 Ir.	3	503	47	5,000	11,000

E. Broadway, South Side, Grand to Scammel St.

Junction

Agudath T. M. of E. R.	28.3x79.2	5	511	48	Exempt	Exempt

S.E.C.
N.E.C.

Grand St., South Side, Scammel St. to E. Broadway.

City of New York, 180x Ir. Park	..			71	Exempt	Exempt

Section 1, Volume 6, Block 289—Bowery, East Side, Division Bayard St.

N.E.C.

City of New York	340.10x62.4 Ir.	V	1	1	$130,000	$130,000

Bayard St., South Side, Bowery to Chrystie St.

Marie Crisci	22.6x23.1 Ir.	V	35	113	$3,400	$3,400
B. Bowery Cp.	20x50	V	83	14	4,800	4,800
Wong Wah Tuey	18.5x50	6	29	15	8,100	26,000
Islab Rlty.	20x50	3B	27	16	4,800	11,000
Islab Rlty.	20x50	3B	25	17	4,800	11,000

Chrystie St., West Side, Bayard to Division St.

S.W.C.

A. Cresci	50x100	1B	9-11	20	$33,500	$45,000
A. Cresci	50x200 Ir.	1	7	22	29,500	65,000
Ying Len Lee	35x25 Ir.	5	8	24	5,500	33,000

Division St., North Side, Chrystie St. to Bowery.

N.W.C.

44 Division St., Inc.	26.6x88.9 Ir.	4	44	25	$14,000	$26,000
Kee Lee Rlty. Co.	26.61x97 Ir.	3	43	26	15,000	55,000
S. Rouse	17.2½x106.3 Ir.	5	40	27	10,500	21,000
Samuel Rouse	17.4x113.6½ Ir.	5	38	28	11,000	20,000
36 Division Rty. Cp.	17.6½x123.3 Ir.	5	36	29	11,500	23,000
4 Brotherhod Socy.	25.8x134.5 Ir.	5	34-32	30	18,000	35,000
G. Goodney ano.	26.9x147.4 Ir.	5	28	31	19,500	45,000
Wm. Shore	25x97.6 Ir.	4	26	32	14,500	45,000
Phillrose Cp.	104.11x147.5	4	..	33	58,000	140,000

Chrystie St., East Side, Division to Bayard St.

Land Hold. Corp.	76.6x43 Ir.	S.E.C.		41	$13,500	$23,000

Division St., North Side, Florence Place to Chrystie St.

N.W.C.

Original Brenner B. Inc.	65.7½x55.6 Ir.	6½	62-68	48	$35,500	$10,000
Juliried Realty Co.	50.6x77.4½ Ir.	5½	58-60	47	31,500	50,000
B. & R. Wolosky	29x72.7 Ir.	6	54-56	49	10,500	22,000
48-52 Division St. Cp.	81x102.11	5	46-48	52	42,000	80,000

N.E.C.

Section 1, Volume 6, Block 290—Bowery, East Side, Bayard to Canal St.

N.&S.E.C.

City of New York	381.4½x474.8½ Ir.	2	Bridge & Piers	1	Exempt	Exempt

S.&N.W.C.

Section 1, Volume 6, Block 292—Forsyth St., East Side, Division to Canal St.

Kamgo Serv. Stat.	178.11½x100.0½ Ir.	..	..	7	$63,000	$75,000
Hellenic Grth. Com. Hagia Barbora	44.9x100 Ir.	1aB	27	8	Exempt	Exempt
S. & C. Gordon	30.6x100	6	28	10	$14,500	$35,000
102 Canal St. Cp.	25.1x50	6	28	11	10,000	18,000

Canal St., South Side, Forsyth to Eldridge St.

S.E.C.

Anna Kaplan	25x50	6	104	13	$42,000	$55,000
102 Canal St. Rlty. Cp.	24.7x50	3	102	18	28,000	38,000
Cabin Hldg. Cp.	25x75	2&B	100	14	35,500	50,000
85 Canal St. Cp.	25x75	5	98	15	35,500	40,000
86 Canal St. Cp.	100.9x52.4 Ir.	5	96	16	165,000	200,000

S.W.C.

Eldridge St., West Side, Canal to Division St.

86 Canal St. Cp.	22.8x50	4B	27	20	$12,000	$22,000
Est. Smunesky	25x100	5B	21	21	16,000	32,000
Affiliated Hldg. Cp.	25x100	5B	19	22	16,000	40,000
Louis Gelzler	25x100	5B	17	23	15,000	40,000
M. W. Adamowicz	25x100	5B	15	24	15,000	40,000
Domenico & Grace Redd	25x100	5B	13	25	15,000	50,000
11 Eldridge St. Cp.	24.9x100	5	11	26	15,000	45,000
Affiliated Hldg. Inc.	25.6x75	6	9	27	13,000	32,000
Affiliated Hldg. Inc.	25.6x75	6	7	28	13,000	32,000
S. L. Neiman	25.10x75 Ir.	6	6	29	13,000	21,000
L. K. Watkins	4.11½x92.9½ Ir.	1	1	32	28,500	42,000

N.E.C.
N.W.C.

Section 1, Volume 6, Block 293—Eldridge St., East Side, Division to Canal St.

Unknown	6x42.6	..	..	30	Value reflected to abutting prop.	
C. Will	23.1x65.6	1	8	1	$11,000	$20,000
Dry Dock Svg. Inst.	20x65.5 Ir.	..	10	3	9,400	19,000
Cong. Adas Jeshurun	60x87.6	2	12-16	5	Exempt	Exempt
Louis Paston	25.1x87.6	4	18	6	14,000	18,000
Benj. Pesselnik, ano.	25.3x87.6	2	20	7	14,000	60,000
Saml. Gelzler	25.1½x87.6 Ir.	4	22	8	14,000	29,000
Gussie Gelzler	25x63	5	24	9	11,500	21,000
Louis Gelzler	24.6x63.3	6	26	10	11,500	21,000

Canal St., South Side, Eldridge to Allen St.

S.E.C.

Lackow, Inc.	83.8x25.4	5	80-82	11	$33,000	$75,000
Est. L. Rubinstein	25x75	5	78	12	21,500	27,000
Est. L. Rubinstein	20.2x49.6	5	76	13	13,500	22,000
Est. M. Simensky Inc.	20.3x49.6	5	74	14	13,500	19,000
T. Michaels	47.3x49.6	6	70-72	15	40,000	60,000

S.W.C.

Allen St., West Side, Canal to Division St.

Silberman Est., Inc.	25x87.6	5	11	16	$9,300	$24,000
Miriam King	25.1x87.6	5	9	17	9,300	19,000
Idalous Realty Cp.	25.2x87.6	5	7	18	9,300	29,000
Morris Jaffee	25x87.6	V	5	19	9,300	9,300
E. Viggiano	23.9x88.4	6	3	20	8,500	24,000

Division St., North Side, Allen to Eldridge St.

N.W.C.

One Allen St. Cp.	73.8x77.3 Ir.	4B	102-100	23	$37,000	$55,000
G. Will	28.5x122.4 Ir.	V	96-98	24	9,500	9,500
G. Witt	24.8x90 Ir.	6	94	25	9,400	18,000
H. Krishner & B. Kriegel	24.7x67.2 Ir.	V	93	26	6,000	6,000
Safety Auto Repairs	24.7x76.4 Ir.	..	90	27	6,000	15,000
Inwood Mgmt. Cp.	24.7x22.6 Ir.	3	83	29	13,000	28,000

N.E.C.

Section 1, Volume 6, Block 294—Canal St., South Side, Allen to Orchard St.

S.E.C.

Jacob Turetsky	21.11½x76.11 Ir.	6	00	7	$23,500	$40,000
H. W. Pearlman Cp.	65.7x73	12	68-56	8	52,000	185,000

S.W.C.

Orchard St., West Side, Canal to Division St.

Finzar Rlty. Corp.	61.9x63.10	4	3	11	$41,500	$110,000

N.W.C.

Allen St., East Side, Division to Canal St.

Nomad Realty Corp.	61.7½x13.94 Ir.	1½	4-6	14	$11,500	$14,500

Orchard St., East Side, Division to Canal St.

N.E.C.

S. F. Fagen, ano.	68.9x62.3 Ir.	5	8	21	$15,000	$42,000

Canal St., South Side, Orchard to Ludlow St.

S.E.C.

62 Canal St. Cp.	46x50.5	3	50-52	22	$23,500	$65,000
S. Grossman	22.5x85.4 Ir.	7	48	23	13,000	60,000
B. Apteker	21.7x74.13 Ir.	5	46	24	10,000	17,000
Nettie Friedman	44.8x21	5	44-42	25	10,500	20,000
T. W. I. Trade Inreal	21.5x40 Ir.	6	40	26	8,000	14,000
H. L. Jacobs	20x18.10 Ir.	4	38	27	11,500	14,000

S.W.C.

Division St., North Side, Ludlow to Orchard St.

H. Kunas	68.9x43 Ir.	3	136-140	28	$9,100	$37,000

Section 1, Volume 6, Block 297—Ludlow St., East Side, Canal to Hester St.

Loews Thea. & Rlty Cp.	168.5x87 Ir.	6	5-20	1	$68,000	$120,000
A. Goldberg	25.1x87.6	5	23	8	7,500	29,000
S. Parker Hardware	25x87.6	5	21	9	7,400	10,000
S. Parker Hardware	25x87.6	6	26	10	7,500	15,000
S. Parker Hardware	26x87.6	6	23	11	7,500	30,000

Hester St., South Side, Ludlow to Essex St.

S.E.C.

49-57 Hester St. Cp.	62.7x51.3	3	53	12	$22,000	$58,000
B. Lolt	25.4x50	6½	46	15	7,500	17,000
E. J. Kaplan	25x75.3	5	44	16	9,000	19,000

Essex St., West Side, Hester to Division St.

S.W.C.

Israel Murgin	25x63.5	4	35	17	$15,500	$31,000
Frances Chornow	25x63.5	6	23	18	11,500	20,000
M. Willel Estate, Inc.	25.7x62.6	6	21	19	11,500	17,000
David Silver	25x87.5	5	19	20	14,000	38,000
L. H. Fink	25.1x87.5	5B	17	21	14,000	34,000
N. Fleisher	25.1x87.5	6	15	22	14,000	27,000
N. Fleisher	25x87.5	6	13	23	14,000	27,000
11 Essex Rlty.	25x87.6	5½	11	24	14,000	30,000
S. Goldman	20x87.6	5	9½	26	11,000	23,000
S. Goldman, Inc.	20x87.6	..	9	28	11,000	38,000
S. Goldman	20x87.6	4	7	27	11,000	29,000
5 Essex St. Cp.	20x85.9	3	5	29	11,000	22,000
L. Schamen, et al.	23.5x62	4	3	30	9,200	22,000

Canal St., North Side, Division to Ludlow St.

N.W.C.

Carrie O. Fosler	47.3x94.6 Ir.	5	23-29	30	$86,000	$172,000
C. O. Fosler	22x55.6 Ir.	5	33	35	10,500	21,000
A. Kuflik	21.2x57.3½	5	35	36	9,600	12,000
A. Kuflik	21.8x57.3½	5	37	37	10,000	20,000

N.E.C.

Section 1, Volume 6, Block 298—Orchard St., East Side, Canal to Hester St.

Silberman Est., Inc.	25.4x89.4	6	14	1	$24,500	$28,000
Silverman Est., Inc.	25.4x89.4	6	16	2	24,500	26,000
Barney Kaminsky	25x89.4	6	18	3	21,000	15,000
Winson Rlty. Co., Inc.	25x89.4	5	20	4	24,000	27,000
D. & A. Merch. Co.	28.1x89.4	5	23	5	27,000	45,000
Monido Corp.	24.11x89.4	5B	24	6	24,000	52,000
Aaron Belevan	25x89.4	3-4	26	7	24,000	40,000
28 Orchard Rlty. Cp.	25.8x89.4	6	28	8	24,500	31,000
Asia Rlty.	25x89.4	5B	30	9	21,000	33,000
Esth. Makower, ano.	24.10x65	3	32	10	21,500	35,000
Jalan Rlty. Cp.	24.10x65	4B	34	11	20,000	40,000
A. Kreiselman & Sons	25x65 Ir.	5B	36	12	18,000	20,000

Hester St., South Side, Orchard to Ludlow St.

S.E.C.

Abr. Margolies	44.3x25.1	5	60	13	$10,000	$55,000
J. H. Myerson	20.9x42.1	3	64	14	8,000	17,000
60 Hester St. R. C.	65.7x80	6	66	15	41,000	92,000
23 Ludlow, Inc.	43.5x79	4	68	16		

S.W.C. 31,000 61,000

Ludlow St., West Side, Hester to Canal St.

S. Parker Hdware. Mfg.	21x110	6	37	20	$7,000	$30,000
S. Parker Hdware. Mfg.	19.8x87.6 Ir.	5	25	21	5,900	20,000
S. Parker Hardware Cp.	19½x87.6 Ir.	5	23	22	5,700	12,000
S. Steinberg	19½x87.6 Ir.	6	21	23	5,700	11,100
S. Steinberg	19x87.6	6	19	24	5,700	15,000
19 Ludlow St. Cp.	25x87.6	5-6	17	26	7,400	22,000
S. Parker Hardware Mfg.	27.8½x88.3	5-6	15	26	11,000	20,000
Parker Hardware Mfg.	62.10x83 Ir.	1	11	28	20,500	65,000

Canal St., North Side, Ludlow to Orchard St.

N.W.C.

Tung Goon Rlty. Co.	21.9x50	6	39	13	$14,000	$25,000
Qud Kletsker Brother	21.10x49.11	4	41	22	10,000	32,500
43 Canal St. Rlty. Cp.	21.10x49.11	5	43	24	8,500	20,000
M. Friedman	19.6½x50	3	45	25	7,500	18,000
F. Scharfstein	24.8½x50	7	47	26	9,700	35,000
A. E. Stein	21.10x50	4	49	27	8,500	15,000
Silberman Est., Inc.	7.8x9.2	5	51-53	28	40,500	45,100

N.E.C.

Section 1, Volume 6, Block 299—Hester St., South Side, Allen to Orchard St.

S.E.C.

74 Hester St., Inc.	19.8x76.2 Ir.	6	74	18	$17,500	$21,000
Ida Goldberg	19x76.2 Ir.	5B	72	19	10,500	18,000
Sarah Feifer	24.11x76.2 Ir.	3B	70	20	18,500	20,000
37 Orchard Cp.	25x76.2 Ir.	5	68	21	43,000	70,000

S.W.C.

Orchard St., West Side, Hester to Canal St.

36 Orchard St. Cp.	30.7x90.0½ Ir.	6	85	23	$32,500	$50,000
38 Orchard St. Rlty. Co.	24.5x88.11 Ir.	3	85	28	26,000	45,000
H Orchard St. Rlty. Co.	24.8x88.9½ Ir.	3	87	34	26,100	55,000
20 Orchard St. Inc.	24.8x88.8½ Ir.	3	89	35	26,000	31,000
M. Ellinger	24.8x88.8½ Ir.	6	27	36	26,000	43,000
26 Orchard, Inc.	25.4x79 Ir.	6	26	37	23,000	33,000
28 Orchard St. Cp.	17.3x99.1½ Ir.	5	22	38	26,000	38,000
C. Lax & J. Goltlieb	17.9x50	4	31	39	12,000	20,000
Sol & Ida Abromson	17.3x87.4 Ir.	5	19	40	19,500	30,000
Binow Cp.	23.9x81.4	5	17	41	20,000	30,000
E. Epstein	19.10x80	6	15	29	14,000	28,000

Canal St., North Side, Orchard to Allen St.

N.W.C.

Loudn Rlty. Cp.	50x55.2	5-6	65-69	33	$47,000	$85,000
Samuel J. Silberman	37.4x120 Ir.	2B	61-63	32	45,000	70,000

N.E.C.

Section 1, Volume 6, Block 300—Eldridge St., East Side, Canal to Hester St.

Saml. J. Silberman	100.8x50.9	6	24	1	$105,000	$230,000
M. Wolsin, Inc.	25.8x100	5	28	8	14,000	30,000
42 Eldridge Cp.	25x87.6	6	42	9	12,000	28,000
42 Eldridge Cp.	25x87.6	6	44	8	12,000	28,000
Dan Kner Rlty. Cp.	25x87.6	6	46	6	12,000	32,000
Zion Talis Mfg. Co.	25x87.6	6	48	7	12,000	25,000
H. Witty et al.	47x87.3 Ir.	6	50-52	9	22,500	125,000
Shaya Rlty. Corp.	41.8x87.3 Ir.	7	54-56	10	18,500	60,000
Kaplan Hldg. Cp.	20.10x56.6	6	58	12	8,500	16,000

See last page for footnotes.

Hester St., South Side, Eldridge to Allen St.
S.E.C.

Owner or Occupant	Size of Lot	Stories High	St. No.	Lot No.	Value of Real Estate Unimproved	Value of Real Estate with Improvements Thereon
S. W. A. Rlty. Cp.	66.2x41.8	5	84-96	13	$28,500	$12,000
Aneal Rlty. Cp.	20.8x75	4B	92	16	11,500	30,000
46 Rlty. Cp.	58.2x75 lr.	5-B-5	86-84	17	27,500	63,000
Rose Roitkov	22.2x50	6	84	18	16,500	33,000

S.W.C.

Allen St., West Side, Hester to Canal St.

Owner or Occupant	Size of Lot	Stories High	St. No.	Lot No.	Value Unimproved	Value with Improvements
J. R. Shipiro	25x50	6	37	19	$8,000	$13,000
J. Shapiro	25x87.6	5B	35	20	11,000	19,000
Lawrence Sakio	26x87.6	5	33	21	11,000	18,000
I. E. Shakin	25x87.6	6	31	22	11,000	30,000
P. Haminer	20.0½x87.6	6	29	23	11,500	30,000
M. Sherman	25.2½x87.6	6	27	24	11,000	30,000
Est. R. A. Kuznetz	26.9x89	6	25	25	11,500	30,000
Fannie Maze	25x89 lr.	6	23	26	11,000	30,000
E. T. Sly Rlty. Cp.	24.10x66.7½	5B	21	27	9,500	22,000
B. Koval	25.2x66.7½	5	19	28	9,500	19,000

Canal St., North Side, Allen to Eldridge St.
N.W.C.

Owner or Occupant	Size of Lot	Stories High	St. No.	Lot No.	Value Unimproved	Value with Improvements
Edison Home Equip. Co.	22.6½x75	7	78	29	$23,500	$65,000
Danmas Rlty. Cp.	21.1½x75	4	76	30	14,000	26,000
City of N. Y. (Fire D.)	22x76	3	77	31	Exempt	Exempt
Saml. J. Silverman	22x74.10	4	73	32	17,000	25,000
M. Ochs	25x60	6	71	33	17,500	21,000

N.E.C.

Section 1, Volume 6, Block 301—Forsyth St., East Side, Canal to Hester St.

Owner or Occupant	Size of Lot	Stories High	St. No.	Lot No.	Value Unimproved	Value with Improvements
Forsyth Estates	25x100.6	5	36	3	$14,000	$12,000
260 Vesta Cl., Inc.	25x100.6	5-4	38	4	14,000	29,000
Idalous Rlty. Cp.	25x100.6	5-4	40	5	14,000	21,000
City of New York	150.5x200.10 lr.	6	42	6	Exempt	Exempt
G. B. F. Notero	24.8x75	5B	54	12	8,400	28,000
Harveal Rlty. Cp.	24.9x75	..	56	13	8,400	17,000

Hester St., South Side, Forsyth to Eldridge St.
S.E.C.

Owner or Occupant	Size of Lot	Stories High	St. No.	Lot No.	Value Unimproved	Value with Improvements
58 Forsyth Rlty. Cp.	50.2x51.8	6	108-110	14	$17,000	$50,000
58 Forsyth Rlty. Cp.	24x51.8	6	112	16	6,000	24,000
B. Habib	25x99.7	6B	104	17	9,000	30,000
Sol Hebeb	25.8x99.7	6	102	18	9,100	20,000
R. Baumrind & ano.	25.2x72.10	1B	100	19	7,500	14,000
S. Baumrind & ano.	50.5x72.11	6-6-5	96-98	20	19,000	30,000

S.W.C.

Eldridge St., West Side, Hester to Canal St.

Owner or Occupant	Size of Lot	Stories High	St. No.	Lot No.	Value Unimproved	Value with Improvements
S. Baumrind & ano.	27.7x75.4	5B	57	22	$12,000	$60,000
S. & M. Rlty. Cp.	26.0½x100.3 lr.	6	43	29	13,500	45,000
L. Kulok	50.3x100.3 lr.	6	41	30	26,000	95,000

Canal St., North Side, Eldridge to Forsyth St.
N.W.C.

Owner or Occupant	Size of Lot	Stories High	St. No.	Lot No.	Value Unimproved	Value with Improvements
Louis Rubenstein	200.3x50.3	6	99-105	1	330,000	400,000

N.E.C.

Section 1, Volume 6, Block 302—Chrystie and Forsyth Sts., Canal to Hester St.
N.E.C.

Owner or Occupant	Size of Lot	Stories High	St. No.	Lot No.	Value Unimproved	Value with Improvements
City of New York	402.81x125.11 lr.	..	54	1	Exempt	Exempt

S.E.C.

Section 1, Volume 6, Block 303—Bowery, East Side, Canal to Hester St.

Owner or Occupant	Size of Lot	Stories High	St. No.	Lot No.	Value Unimproved	Value with Improvements
D. Lebensfeld, Inc.	33.1x118.1	5	77-79	7	$56,000	$85,000
N. H. Lyons	27.6x118.8	4	81	9	41,000	68,000
N. H. Lyons	25x114.8 lr.	6	83	10	23,000	45,000
N. H. Lyons	26x113 lr.	5	85	11	21,000	40,000
Blanco Fixture Cp.	25.6x212 lr.	6	87	13	25,500	45,000
Label Rlty. Cp.	25.1x126 lr.	6	89	15	23,000	37,000
A. Ginsburg	50.6x67.8½ lr.	3	91-93	16	40,000	70,000

S.E.C.

Hester St., South Side, Bowery to Chrystie St.

Owner or Occupant	Size of Lot	Stories High	St. No.	Lot No.	Value Unimproved	Value with Improvements
A. Ginsburg	39.7x49.8 lr.	4	120-122	16	$11,500	$18,000
A. I. Rosner Assocs., Inc.	25.0½x50.3½ lr.	6	128	18	7,400	18,000
Frajo Assoc's.	24.10½x50.3½ lr.	V	126	19	7,300	7,300
Wm. Yee	50x49.11 lr.	6	124-120	20	18,500	65,000

S.W.C.

Chrystie St., West Side, Hester to Canal St.

Owner or Occupant	Size of Lot	Stories High	St. No.	Lot No.	Value Unimproved	Value with Improvements
B. Kirshman	25.8x84.5	1	87	22	$12,000	$17,500
Chinese Grace Missn.	25.3x84.5 lr.	4	65	24	Exempt	Exempt
S. Miller et al.	50.2x100	5-3	61-63	25	28,500	60,000
Ludlow Cp.	75x100	6	55-59	27	43,000	90,000
Metropolitan News Co.	101.5½x75 lr.	2	47-53	30	49,500	105,000

Canal St., North Side, Chrystie to Bowery.
N.W.C.

Owner or Occupant	Size of Lot	Stories High	St. No.	Lot No.	Value Unimproved	Value with Improvements
Dorothy S. Tillman	74.9½x43.11½ lr.	6	129-131	36	$89,000	$150,000
183 Canal St. Rlty Cp.	62.3½x151.1 lr.	4	183-187	39	94,000	160,000
J. J. Schmukler	18.8½x14.10 lr.	3	189	41	7,600	10,000
Marbro Rlty. Cp.	36.3½x39.5½ lr.	6	141-143	6	25,000	50,000
P. Levitan	35.4x63.8 lr.	3	145-7	4	38,000	58,000
Jos. Bloves	35.3½x69.2 lr.	6	149	6	46,000	60,000
R. Moody	21.1½x109.8½ lr.	6	151	6	50,000	55,000

Section 1, Volume 6, Block 304—Bowery, East Side, Hester to Grand St.
N.E.C.

Owner or Occupant	Size of Lot	Stories High	St. No.	Lot No.	Value Unimproved	Value with Improvements
Rosetel Cp.	25.2x103.4½ lr.	6	95	1	$27,000	$42,000
Rethan Rlty. Cp.	25.1x108.5½ lr.	5	97	2	18,500	30,000
Phil Morris Rlty.	25.1x134 lr.	6	99	3	20,500	32,000
101 Bowery Cp.	24.11x133.6 lr.	6	101	4	20,000	40,000
M. H. Lyons	25x104.7 lr.	5	103	5	18,500	32,000
M. H. Lyons	25x103.2 lr.	5	105	6	18,500	22,000
Penkin, Inc.	41.9x106.3 lr.	5	107-109	7	42,500	66,000
Sarah Lee Rlty. Cp.	21x108.10 lr.	4	111	8	21,500	28,000
115 Bowery Cp.	34.2x103.8 lr.	6	113	10	35,000	62,000
Michaels Fixture Cp.	25.4x103.4 lr.	4	115	12	29,000	40,000
Kane Mabar, et al.	25.2x103 lr.	3½	119	13	25,500	45,000
I. & Y. Sye Realty	25.2x103.8 lr.	6	121	14	25,500	40,000
S. & P. Schwartz	25.1x103.2 lr.	6	123	15	25,500	42,000

Grand St., South Side, Bowery to Chrystie St.
S.E.C.

Owner or Occupant	Size of Lot	Stories High	St. No.	Lot No.	Value Unimproved	Value with Improvements
Chatham Coll. Cp.	75x50.2 lr.	5	237-241	16	$85,000	$133,000
Clara Spoleti	25.6½x50.1 lr.	4	243	18	25,500	48,000
245 Grand St. Cp.	25.5x125.4 lr.	6	245	19	41,500	68,000
M. E. Friedberg	25.4x100.4 lr.	6	247	20	36,500	60,000
M. E. Friedberg	50.6x75 lr.	7	249-253	21	77,000	125,000

S.W.C.

Chrystie St., West Side, Grand to Hester St.

Owner or Occupant	Size of Lot	Stories High	St. No.	Lot No.	Value Unimproved	Value with Improvements
V. N. L. Rlty. Co., Inc.	25x51.6	8	99	23	$8,500	$25,000
97 Chrystie St. Cp.	25x70.10	5	97	24	11,000	22,000
F. Del Galzo	24.11x101	6	95	25	13,000	25,000
Jacob Gronowitz	66.6x101	6	89	26	32,500	105,000
A. G. B. S. Co., Inc.	19x100	7	87	29	9,800	24,000
Idalouis Rlty. Cp.	24.7x100	6	85	30	13,000	27,000
Wm. Hong	50.2x100	6	83-81	31	28,500	66,000
N. & F. Criaris	25x88 lr.	5	79	33	11,000	29,000
F. Pergola et ano.	25.0½x81 lr.	6	77	34	10,500	17,000
S. Abeloff	50.2½x104.1½ lr.	6	73	36	48,000	110,000

N.W.C.

Section 1, Volume 6, Block 305—Chrystie and Forsyth Sts., Hester to Grand St.
N.E.C., S.E.C.
N.W.C., S.W.C.

Owner or Occupant	Size of Lot	Stories High	St. No.	Lot No.	Value Unimproved	Value with Improvements
City of New York	425.9½x126 lr.	Playground		1	Exempt	Exempt

Section 1, Volume 6, Block 306—Forsyth St., East Side, Hester to Grand St.

Owner or Occupant	Size of Lot	Stories High	St. No.	Lot No.	Value Unimproved	Value with Improvements
60 Forsyth Cp.	25.4x[illegible] lr.	2	66	3	$8,000	$23,000
68 Forsyth St. Cp.	25x100	5	68	4	10,000	16,000
Ritam Rlty.	25x100 lr.	5	70	5	10,000	26,000
180 Eldridge St. Re.	25.1x100	3	72	6	10,000	22,000
180 Eldridge St. Rlty.	24.11x100.8	6	74	7	10,000	28,000
Sophie Gordon	25.6x100.8	6	76	8	10,000	24,000
Ethel Salamy	24.8x100.9	6	78	9	9,900	35,500
Benfor Rlty. Cp.	25x100.9	3B	80	10	10,000	20,000
Geo. Meyerhoff	25.3x100.8	4B	82	11	10,000	20,000
York Grand Co.	25.0½x100.8 lr.	6	84	12	10,000	30,000
Simon Malut	38.9½x100 lr.	6B	86	13	20,000	55,000

Grand St., South Side, Forsyth to Eldridge St.
S.E.C.

Owner or Occupant	Size of Lot	Stories High	St. No.	Lot No.	Value Unimproved	Value with Improvements
271 Grand St. Cp.	20x62.6½	8	271	14	$30,500	$46,000
Simon Melot	40x75 lr.	6	273-275	15	41,000	90,000
Hibiscus Rlty. Cp.	20x69.6 lr.	8	277-279	17	40,000	85,000
York Grand Co.	26x125	6	281	19	35,500	55,000
285 Grand St. Cp.	25x100	6	283-287	22	69,000	110,000
289 Grand St. Cp.	25x100	6	289	23	46,500	70,000

S.W.C.

Eldridge St., West Side, Grand to Hester St.

Owner or Occupant	Size of Lot	Stories High	St. No.	Lot No.	Value Unimproved	Value with Improvements
D. W. Blumenthal	25x74.10	4	87	25	$12,000	$17,000
Ethel D. Salamy	24.9½x100	6B	85	26	14,000	28,000
Pynchas & Brener	24.10 2-3x100	5B	83	27	14,000	23,000
Lee Mon Wine & Liquor Co.	25.2x100	6	81	28	14,000	34,000
Beckie Gordon	25.3x100	6-4	79	29	14,000	22,000
M. Hoffman & ano.	20.2x100	6	77	30	16,500	50,000
Juda Baoyne	20.10x100	6	75	31	11,000	27,000
Arthur Greenfield	24.9x100	6	73	32	14,000	37,000
71 Eldridge St. Cp.	25.2x100.4	2B	71	33	14,000	40,000
L. Shulsky Co.	28.9½x55.11	5	69	34	12,000	24,000

Hester St., North Side, Eldridge to Forsyth St.
N.W.C.

Owner or Occupant	Size of Lot	Stories High	St. No.	Lot No.	Value Unimproved	Value with Improvements
Parish Bldg. Cp.	42.7x50.1½	6	107-109	36	$21,000	$45,000
Burin Rly. Co., Inc.	24.8x50.6 lr.	5	111	37	5,900	12,000
A. Rosenthal	21.9x76.6	5B	112	38	6,350	16,950
Sanmarsh Rlty. Cp.	21.9x76.2 lr.	6	116	39	6,700	16,000
Eldridge Rlty. Cp.	22.8x76	7	117	40	6,900	17,000
Ben Estates Cp.	67.3x50.4 lr.	6	119-121	1	19,000	60,000

N.E.C.

Section 1, Volume 6, Block 307—Eldridge St., East Side, Hester to Grand St.
N.E.C.

Owner or Occupant	Size of Lot	Stories High	St. No.	Lot No.	Value Unimproved	Value with Improvements
M. Lieloskin, et al.	20.2x50.8	5	64	1	$12,000	$18,000
Orlnick Rlty. Corp.	19.6x50.8	5	66	2	7,100	15,000
Harry Cohen	19.4x50.8	6B	68	3	7,400	12,000
Eldridge Textile Co.	19.5x50.8	4	70	4	7,200	30,000
Eldridge Textile Co.	21.8x50.8	3B	72	5	8,100	18,000
Sanmarsh Rlty. Co.	25x87.6	5	74	6	13,000	22,000
Morsand Rlty. Co., Inc.	25.5x87.6	6	76	7	13,000	23,000
78 Eldridge St. Rlty.	24.7x87.6	4	78	8	13,000	21,000
Harry Cohen	25x87.6	5-5	80	9	13,000	22,000
118 Ave. C, Inc.	25x87.6	6	82	10	13,000	23,000
Sam Teplitzky	25x87.6	5-5	84	11	13,000	28,000
86 Eldridge St. Cp.	24.6x87.6	4	86	12	13,000	27,000
M. Zook, ano.	25x87.6	4	90	14	13,000	28,000

Grand St., South Side, Eldridge to Allen St.
S.E.C.

Owner or Occupant	Size of Lot	Stories High	St. No.	Lot No.	Value Unimproved	Value with Improvements
N. Cohen Upholstry & Drapes	26.2x75	4	291-293	15	$51,000	$90,000
H. R. & H. B. Smith	17.3x75	2	295	17	18,000	31,000
Abood Sasson	17x75	2	297	18	18,000	35,000
Andrile Rlty. Cp.	18.1x75	2½	299	19	19,000	35,000
Shale Rlty. Cp.	21.6x75	3	301	20	22,500	38,000
Danl. C. Sande	22x75	2½	303	21	23,000	38,000
Ezra Cohen Cp.	44x75.1	3	305-307	22	60,000	90,000

S.W.C.

Allen St., West Side, Grand to Hester St.

Owner or Occupant	Size of Lot	Stories High	St. No.	Lot No.	Value Unimproved	Value with Improvements
Joe Allen Garage	78x87.7	5	59-63	24	$64,000	$180,000
Joe Allen Garage, Inc.	25x87.7	..	57	27	15,000	18,000
Allman Realty Co.	25.8x87.7	6	55	28	15,000	32,000
Jacob Schapiro	25.2x87.7	6B	53	29	15,000	24,000
51 Allen Cp.	25x87.7	6	51	30	16,000	29,000
49 Allen St. Cp.	25x87.7	5	49	31	15,000	30,000
47 Allen St. Cp.	26x87.7	6	47	32	16,000	31,000
Grandallen Rlty. Co.	25x50	5	45	33	11,000	13,000
Bklyn. Heb. Home & Hospital for the Aged	25.5½x50	5	43	34	10,500	11,500

Hester St., North Side, Allen to Eldridge St.
N.W.C.

Owner or Occupant	Size of Lot	Stories High	St. No.	Lot No.	Value Unimproved	Value with Improvements
Grandallen Rly. Co.	40.2x50	5	97	36	$21,000	$28,000
C. Begofsky	25.5x50	6B	99	38	10,000	19,000
U. R. Pincus & ano.	22.1x50	2	101	39	8,800	12,000
Braun Oper. Cp.	37.1x100.3 lr.	6B	103	40	32,500	65,000

Section 1, Volume 6, Block 308—Grand St., South Side, Allen to Orchard St.
S.E.C.

Owner or Occupant	Size of Lot	Stories High	St. No.	Lot No.	Value Unimproved	Value with Improvements
Abbie T. Crowe	45.0½x63.9 lr.	6	315-317	14	$70,000	$115,000
Ridley Realty Cp.	43.0½x71.6	6	319-321	16	68,000	105,000

S.W.C.

Orchard St., West Side, Grand to Hester St.

Owner or Occupant	Size of Lot	Stories High	St. No.	Lot No.	Value Unimproved	Value with Improvements
Ridley Realty Cp.	78.4x88.1½	5	63-69	16	$97,000	$170,000
Ridley Realty Cp.	24.7x88.1½	2	57	19	30,000	50,000
H. I. Jaffe, et al.	25.8x88.1½	1B	55	20	31,500	50,000
518 Bway. Cp.	25.2x88.1½	5	53	21	31,000	55,000
618 Bway. Cp.	25.2x88.1½	5	51	22	31,000	55,000
G. Boryk	25.8x88.1½	6	49	23	31,000	60,000
48 Orchard St. Cp.	25.1x88	6	47	24	31,000	42,000
L. Salwen	50.6x88	7	43	25	34,000	50,000

Hester St., North Side, Orchard to Allen St.
N.W.C.

Owner or Occupant	Size of Lot	Stories High	St. No.	Lot No.	Value Unimproved	Value with Improvements
Harroth Rlty. Co.	28.4x63.6	5B	81	27	$33,000	$38,000
Harroth Rlty. Co.	21.3x63.6	5B	83	28	10,500	16,000
Edsol Rlty. Co.	21.1x63.6	6	85	29	10,500	16,000
Wm. G. Becker	22.5x100 lr.	1	87	30	25,000	38,000

N.E.C.

Section 1, Volume 6, Block 309—Orchard St., East Side, Hester to Grand St.
N.W.C.&N.E.C.

Owner or Occupant	Size of Lot	Stories High	St. No.	Lot No.	Value Unimproved	Value with Improvements
City of N. Y. (P.S.)	125.1x175 lr.	6	44	1	Exempt	Exempt
H. Abelov, et al.	75.1x87.6	4	48-52	3	$93,000	$130,000
Sylelle Rlty. Cp.	25x87.6	6	54	6	28,000	66,000
J. I. & R. Rlty. Co.	26x87.6	4	56	7	28,000	40,000
B. Lazerus et al.	25x87.6	6	58	8	28,000	41,000
Maxwell Holding Co.	25.4x87.6	4	60	9	28,000	60,000
Robert J. Vall	23x87.6 lr.	7	62	10	35,500	65,000

Grand St., South Side, Orchard to Ludlow St.
S.E.C.

Owner or Occupant	Size of Lot	Stories High	St. No.	Lot No.	Value Unimproved	Value with Improvements
Robt. Vall Est.	22.6x71.9	4	323	11	$32,500	$55,000
325 Grand St. Cp.	21.9x64.9	3	325	12	19,000	36,000
Bernard Dry Gds. Cp.	21.9x64.9	3	327	13	19,000	31,000
329 Grand Cp.	21.7½x65.0	3	329	14	19,000	32,000
Kirson Realty	17.6x64.9	3½	331	15	17,000	30,000
Horace S. Ely	17.6x64.9	3½	333	16	17,000	23,000
Horace S. Ely	17.6x64.9	3	335	17	17,000	22,000
Grand Gift Shop	17.6x64.9	3½	337	18	17,000	21,000
339 Grand St. Cp.	17.6x64.9	3½	339	19	27,000	30,000

S.W.C.

Ludlow St., West Side, Grand to Hester St.

Owner or Occupant	Size of Lot	Stories High	St. No.	Lot No.	Value Unimproved	Value with Improvements
Morris Cohen Food Impl.	20x87.6	6	65	20	$7,400	$25,000
Abr. Lewis	25x87.6	5	63	21	9,300	32,000
61 Ludlow St., Inc.	25x87.6	6	61	22	9,300	24,000
Metropolitan Sav. Bank	25x87.6	V	..	23	9,300	9,300
N. & S. Silver	24.9½x87.6	6	47	24	9,200	20,000
Sidney Bardach	25.3x87.6	6	45	25	9,400	25,000
Harry Krauss	26x87.6	6	41-43	26	9,200	22,000
City of New York	25.1x87.6	5	39	27	9,300	18,000

Section 1, Volume 6, Block 310—Ludlow St., East Side, Hester to Grand St.

Owner or Occupant	Size of Lot	Stories High	St. No.	Lot No.	Value Unimproved	Value with Improvements
Meyer Wallach et al	25.4x87.6	5	36	2	$9,300	$21,000
38 Ludlow St. Realty Co.	25.3x87.6	5	38	3	9,400	16,000
Mollie Chernin	25.3x87.6	5	40	4	9,500	23,000
42-46 Ludlow St. Corp.	50.5½x87.6	3B	42-46	5	18,500	65,000
L. & C. Lilterman	40x87.6	6	48-50	7	15,000	43,000
Harvart Rlty. Corp.	20x87.6	4B	52	9	7,400	15,000
Harvart Rlty. Cp.	20x87.6	4	54	10	7,400	16,000
Harvart Rlty. Cp.	20x87.6	3	54½	11	7,400	20,000
Puselmi Rlty. Co.	25x87.6 lr.	6	56	12	9,300	19,000

Grand St., South Side, Ludlow to Essex Sts.
S.E.C.

Owner or Occupant	Size of Lot	Stories High	St. No.	Lot No.	Value Unimproved	Value with Improvements
Stolzberg Realty Cp	21.11x74.7	3	341	13	$30,000	$45,000
Rose Train	21.11x74.7	6	343	14	19,000	29,000
H. W. Perlman Cp.	43.10x76	5	345-347	15	38,000	95,000
S. & A. Friedman	21x50	6	349	17	14,500	73,000
351 Grand Rlty. Inc.	21x50	3	351	18	14,500	21,000
Ralfan Realty Cp.	22.5x50	3	353	19	15,500	28,000
355 Grand Realty, Inc.	23.1x50.7 lr.	3	355	20	21,500	32,000

S.W.C.

Essex St., West Side, Grand to Hester St.

Owner or Occupant	Size of Lot	Stories High	St. No.	Lot No.	Value Unimproved	Value with Improvements
49 Essex St. Rlty. Cp.	25x87.6	6	49	21	$18,500	$23,000
Puselmi Rlty. Cp.	26.4x87.6 lr.	5B	47	22	17,100	22,500
45 Essex Corp.	24.11½x87.6 lr.	5B	45	23	16,500	31,000
R. Ewerling	24.11½x87.8 lr.	6	43	24	16,500	23,000
C. Kreiselman	24.10x87.6	6	41	25	16,500	24,000
L. H. Fink	25x87.6	6	39	26	16,500	27,000
35-37 Essex St. Cp.	25x87.6	6	37	27	16,500	30,000
35-37 Essex St. Cp.	25x87.6	6	35	28	16,600	30,000
I. Waxman	25.5x87.6	6	33	29	18,000	39,000
B. Feinberg	25x87.6 lr.	6	31	30	18,000	39,000
M. Goldberg	25x44	5	29	31	11,000	21,000
H. Saperstein	25.9x43.7½ lr.	6	27½	32	11,500	19,000

Hester St., North Side, Essex to Ludlow St.
N.W.C.

Owner or Occupant	Size of Lot	Stories High	St. No.	Lot No.	Value Unimproved	Value with Improvements
H. Saperstein	20.10½x49.6	6	49	33	$16,000	$21,000
H. & H. Saperstein Corp.	21.10½x46.6 lr.	6	51	34	6,300	20,000
Max Gerber	22.8x100 lr.	1B	53	36	10,000	28,000
15 Suffolk Realty	46x88	1B	57	37	18,000	65,000
J. Shapiro	20x75	6B	59	38	7,500	13,500
Margray Realty Cp.	48.6x75	6	61	40	21,000	58,000

N.E.C.

Section 1, Volume 6, Block 311—Essex St., East Side, Hester to Grand St.
S.E.C.,N.E.C.,N.W.C.

Owner or Occupant	Size of Lot	Stories High	St. No.	Lot No.	Value Unimproved	Value with Improvements
City of New York	209.8x170.2 lr.	1B	40	6	Exempt	Exempt
Seward Park	420.2x323	..	..	1	Exempt	Exempt

Grand St., East Side, Essex to Norfolk Sts.

Owner or Occupant	Size of Lot	Stories High	St. No.	Lot No.	Value Unimproved	Value with Improvements
Seward Park Housing Cp.	671.4x580.1 lr.	..	359-373	13	$2,100,000	$10,000,000
City of New York	52.3x116.3 lr.	..	192 E. B'way	31	Exempt	Exempt

Section 1, Volume 6, Block 315—South Side Grand St., Clinton to Scammel.
N.E.C.

Owner or Occupant	Size of Lot	Stories High	St. No.	Lot No.	Value Unimproved	Value with Improvements
Seward Park Housing Cp.	925x541.2	..	409-471	1	$1,800,000	$2,190,100
City of New York	Irregular	Park	130	71	Exempt	Exempt
Seward Park Housing Cp.	199.2½x137.8½	..	443-457	26	$101,500	$220,000
Ballestoker Aushf	47.8x109.9 lr.	..	228 E. B'way	45	Exempt	Exempt
Sidney Friedman Assocs.	47.8x109.9 lr.	..	232	47	Exempt	Exempt

Total, Section 1, Volume 6 .... $17,968,030 — $43,148,400

EXEMPT PROPERTY

Section 1, Volume 6.

Madison St., North Side, Scammel to Jackson St.

Owner or Occupant	Size of Lot	Stories High	St. No.	Lot No.	Value Unimproved	Value with Improvements
New York City—Vladeck Housing	370.9x190.8	6	267	24	$185,000	$900,000

Block 267.

Owner or Occupant	Size of Lot	Stories High	St. No.	Lot No.	Value Unimproved	Value with Improvements
City of New York	375.9x108.1	6	..	27	115,000	375,000
All Saints P.E. C.H.	26x40	2	..	74	4,200	8,500
All Saints P.E. C.H.	6x125.7	1	..	75	34,000	60,000
Trinity Ch., N.Y.C.	27.6x95.3	V	..	79	5,200	5,200
N. Y. C. Hous. Auth.	123.10x196	..	321	1	125,000	145,000
N. Y. C. Hous. Auth.	96x41.3	..	333	19	31,500	60,000
City of New York	85x279.4	..	..	60	79,000	80,000

Block 268.

Owner or Occupant	Size of Lot	Stories High	St. No.	Lot No.	Value Unimproved	Value with Improvements
N. Y. C. Hous. Auth.	290.3x199.3	..	..	1	290,000	310,000
N. Y. C. Hous. Auth.	292.5x199.1	..	..	39	290,000	300,000

See last page for footnotes.

Owner or Occupant	Description of Property: Size of Lot	Description of Property: Stories High	St. No.	Lot No.	Value of Real Estate Unimproved	Value of Real Estate with Improvements Thereon
Block 269.						
N. Y. C. Housing Auth.	45.1x92 Ir.	7	269	63	....	40,000
Cong. Chevra Kadisha Leive of Berditchew Cp.	21.9x46	5	..	64	2,600	5,000
Anshe Schultzmer Vel A. etc.	23x57	5	..	69	6,800	20,000
Chevrath Adath Kodushim Anshe Rosinoy	23.7x100	5	..	77	2,800	*6,000
Chebra Par Israel of Jedwawno, Russia, a cp.	23.4x100	3	..	81	7,800	22,000
N. Y. C. Housing Auth.	23.9x100 Ir.	6	269	85	....	23,000
Cong. A. Sholum Kaldnower	23.10x80.2	3	270	82	330,000	580,000
City of New York	360.3x200	3	271	53	6,600	13,600
Chebra Els Chaim Anshel Wolozin	26.1x100.2 Ir.	4	271	63	6,300	16,000
House of Sages, Inc.	22x100	4	271	57	12,000	90,000
Rabbi Jacob Joseph S. C.	....	..	271	56	7,300	11,000
Block 273.						
N. Y. C., P. S. 2	200x386.1	5B	..	1	285,000	3,300,000
L. Frankel	25x54.7	3	24	25	1,700	3,850
Cong. Chai Odom Anshel Minsk	25x54.7	4	..	26	2,100	*4,600
Italian Pent. Church	23.10x100	3	273	60	7,600	25,000
Bnai Pinchem Syn. & School	23.10x100	3	..	31	7,100	*11,000
Rabbi Jacob Joseph School	23.10x100	4	..	32	7,600	17,000
Cong. Bnai Abr., etc.	......		..	33	7,600	14,500
Block 274.						
The City of N. Y.	167.11½x200 Ir.	1	..	3	115,000	450,000
The City of N. Y.	71.7½x100 Ir.	1	..	26	5,000	9,000
Block 275.						
The City of N. Y.	129.11½x200.3 Ir.	3	..	8	110,000	320,000
City of New York	163.4x200.2	..	..	28	115,000	200,000
Block 276.						
Ch. of St. Joachim	26.1x101.4 Ir.	6	..	3	17,000	70,000
Ch. of St. Joachim	75.3x99.7 Ir.	5	..	69	74,000	225,000
Block 277.						
St. Joseph's Church	100x150	..	..	5	17,500	200,000
S. Broyde	......	..	..	30	0	9,000
S. Broyde	......	..	..	31	0	9,000
Jacob Riis Neighborhood Settlement	50.4x100	3	..	33	15,500	25,000
Jacob Riis Neighborhood Settlement	25x100	4	..	35	7,000	13,000
Five Points Mission	46.8x96.5 Ir.	6	..	56	26,000	63,000
Block 279.						
R. C. Church of St. James	43.10x77.8	3	..	6	12,000	20,000
St. James R. C. Ch.	21.11x73.8	3	279	8	8,700	25,000
Cong. Shearith Israel	57.6x75.7	V	..	17	25,500	25,500
St. Josephs Ch. St. Joachim	50x100.7	3	277	6	17,500	200,000
St. James R. C. Ch.	24.11x123.6 Ir.	..	279	24	14,500	15,500
St. James R. C. Ch.	100x128 Ir.	1	..	26	69,000	130,000
N. Y. C. Park Dept.	189.4x109	V	..	30	110,000	110,000
The City of N. Y.	100.4x123.6	5	..	40	135,000	520,000
Rector, Churchwardens & Vestrymen of Trinity Ch., C. of N. Y.	20x68.3	3	..	63	8,400	35,000
Mariners Temple Baptist	93.8x93.10	3	..	69	69,000	105,000
Clark Robinson	25x100	6	280	3	0	26,000
Presbyterian Church of Land and Sea	100x115	4	Block 280	22	69,000	200,000
City of New York, Bl. 280	25x75	5	..	23	13,000	32,000
City of New York (Library), Bl. 280	50x75	5	..	44	25,500	150,000
Hawin Corp.	....	3	..	46	9,400	18,500
San Kiang Char. Assoc., Inc.	25x69 10	5	281	52	7,700	*22,000
City of New York (Manhattn. Bridge) Bl. 282	175.1½x56.10½ Ir.	V	282	1	55,000	55,000
City of New York	161.11½x182.11½	3	282	3	135,000	385,000
City of New York, Bl. 282	13.9½x Ir.	..	..	4	10	10
N. Y. C. Housing Auth.	25x100	..	280	12	....	20,000
City of New York, Bl. 282	5.6½x18.5½ Ir.	..	..	34	500	500
City of New York, Bl. 283	125.9½x141.8½ Ir.	3	..	44	125,000	260,000
Mesivtha Tifereth	25.2x100	V	283	11	8,100	8,100
Cong. Sons of Moses Anshei Andrzebo, Bl. 283	25.4½x87.3	3	283	14	3,300	*7,000
St. Joachim	50x100.7	3	..	5	17,500	125,000
St. Teresa's R. C. Church	23.4x100	4	283	17	7,100	16,000
St. Teresa's R. C. Church, Bl. 283	100.8½x100	1	.	19	81,000	130,000
St. Teresa's R. C. Church (School), Bl. 283	37x127.8	4	..	23	16,000	25,000
Mesiotha Tefereth Jerusalem	50x75	3	..	71	15,500	76,000
Mesioth Tefuth J.	50x104	3	141-143	73	19,000	85,000
Cong. Kalvarier Sons of Israel, Bl. 283	54x25	3	..	45	19,800	70,000
U. S. A. (Post Office)	75.2x63.10 Ir.	3	283	56	33,000	200,000
The City of N. Y.	75.3½x78.4½ Ir.	V	254	1	34,000	34,000
Rabbi J. Joseph Sch.	65.9x75.3 Ir.	5	284	3	16,000	70,000
Rabbi Jacob Joseph School, Bl. 284	60x75	5B	..	3	23,000	95,000
Cong. Brith. Aaron Chas De Kardenhoff, Bl. 285	25x87.6	4	285	3	5,600	9,000
Chevra Medrash Anschel Makever of Poland, Bl. 285	24x87.8	5B	..	13	6,400	15,000
General Council of Primitive Christian Churches	25x87.6	..	285	21	200 / 9,100	1,000 / 41,000
United Hebrew Community, Bl. 285	24.6x87.6	4	..	24	4,000	8,500
United Hebrew Community, Bl. 285	25x87.6	5	..	26	1,600	*5,000
Educ. Alliance, Bl. 285	120.4x87.6	3	..	29	60,000	275,000
Lachewitzer Congr., Inc.	23.6x87.6	4	286	5	2,500	6,000
Yesh. Kneseth Beth	23x95	4	286	23	8,100	17,000
Rabbi M. S. Friedman	23x87.6	..	286	27	500	1,600
243 Rlty. Cp.	23.8x87.6	4	286	29	0	11,000
Young Israel Synagogue, Bl. 286	47.2x87.6	4	286	35	16,000	43,000
Machzikei Talmud Torah Schl., Bl. 286	47.5x90	4	..	37	16,000	30,000
Henry St. Settlement	24x91.2 Ir.	..	287	7	7,200	16,000
Henry S. Settlement, Bl. 287	48x93.4 Ir.	3	287	3	14,500	29,000
City of New York, Bl. 287	24.3x81.3 Ir.	4	..	10	7,200	20,000
City of New York, Bl. 287	81.2x184.10 Ir.	..	..	11	80,000	80,000
Cong. Beth. Hachsidim	48x75	3	..	24	14,600	30,000
City of New York, Bl. 288	131.8x163.5 Ir.	3	288	1	125,000	625,000
City of New York, P. S. 134	143.11x158.10 Ir.	..	..	15	150,000	300,000
Henry St. Settlement, Bl. 288	24x77.9 Ir.	4	..	21	6,800	14,000
Henry St. Settlement, Bl. 288	24.1x75.11 Ir.	4	..	22	5,800	13,000
Henry St. Settlement, Bl. 288	24x79.7	5B	..	23	5,700	13,000
Block 289.						
Henry St. Settlement	48x76.3 Ir.	3	.	21	11,500	126,000
Yehudah Wolf Inst.	16.8x53.7	3	288	25	23,000	75,000
Block 293.						
Yesh Rabbi J. Konvitz	26.3x67 Ir.	3	293	44	6,500	12,000
Agudath Tahereth	26.3x79.3	5	..	48	7,500	25,000
City of New York (Manhattan Bridge and Plaza), Bl. 290	281.4½x474.3½ Ir.	3	290	1	1,060,000	1,200,000
Hellenic Orth. Com.	44.9x100	3	293	8	21,600	40,000
Cong. Adath Jeshurim, Bl. 293	60x87.3	3	293	3	37,000	65,000
Block 306.						
Iltam Rlty.	25x100	5	306	5	0	5,000
18 Eldridge St. Rlty.	25x100	5	306	6	0	9,000
Iltam Rlty.	24.11x100	6	306	7	0	6,000
Ethel Salamy	24.5x100	6	306	9	0	9,500
Ben Esta Cp	67.3x150 4	6	306	1	0	15,000
Block 311.						
N. Y. C., Seward Pk	323x420	..	311	1	850,000	900,000
Block 315.						
City of New York	137.11 Ir.	..	315	71	54,000	54,000
Bailestoker Anshi.	47.8x100	..	315	45	36,000	240,000
S. Friedman Assn.	47.8x100	..	315	47	36,000	36,000
Independent Kletzker Broth'ly Aid Assn.	23.10x69.11	3	300	63	6,000	23,500
City of New York (P. D. 31, Bl. 300	22x75	3	300	31	16,000	26,000
City of New York P. S. (65), Bl. 301	180.6x200.10	6	301	6	190,000	600,000
City of New York	403.9½x128.11 Ir.	2	302	1	300,000	360,000
Chinese Grace Missn.	26.3x64.5	6	303	24	10,000	34,000
City of New York	420.9½x126 Ir.	..	306	1	320,000	320,000
A. Rosenthal	21.9x76.6	2B	306	38	850	1,050
City of New York (P. S. 431, Bl. 300	125.1x175 Ir.	3	300	1	255,000	500,000
City of New York	401.9½x170.2 Ir.	1	311	6	245,000	320,000
City of New York	52.3x116.3	..	..	31	69,000	125,000
Total Exempt Property					$7,587,160	$19,148,710

State of New York, City of New York, County of New York, ss.:

I, Henry R. Costa, one of the Assessors of The City of New York, do depose and swear that the foregoing volume numbered 6, Section 1, is one of the following volumes: Section 1, Volume 6; Section 2, Volumes 1, 2 and 3, which together contain a detailed statement of all the taxable property embraced within the district assigned to me by the President of the Tax Commission of The City of New York for assessment under his direction and entered in the Annual Record of the Assessment Valuation of Real Estate in the Borough of Manhattan, in the City of New York, for the fiscal year July 1, 1960 to June 30, 1961.

That I have personally examined each and every house, building, lot, pier and other taxable property within said district; that in said volumes are set down and given the description, the Street, the Section or Ward, Block and Lot and Map or Identification numbers of said Real Estate embraced within such district, the sum for which, in my judgment, each separately assessed parcel of Real Estate would sell under ordinary circumstances if it were wholly unimproved; and separately stated, the sum for which the same parcel would sell under ordinary circumstances with the improvements, if any, thereon; also the name of the owner or occupant thereof, so far as the same is known; also any other information which the President of the Tax Commission required.

HENRY R. COSTA, Assessor

Sworn to before me this 28th day of January, 1960.

JACOB MARKOWITZ, Justice of the Supreme Court of the State of New York.

* Partial exemption. P—Progress assessment.

A COPY OF THE

Annual Record of Assessed Valuation of Real Estate

In The City of New York for the Fiscal Year 1960-1961

BOROUGH OF MANHATTAN, SECTION 2, BLOCKS 316 to 660

Price $5.00

ASSESSED VALUATION OF REAL ESTATE

155

Published by

THE CITY RECORD

Pursuant to the Provisions of Section 873b of the New York City Charter

WILLIAM TALBOT, Superviser
JOHN B. MARTIN, Editor

2213 Municipal Bldg., Man., N.Y. 7. WHitehall 3-3600—Ext. 2616

Owner or Occupant	Description of Property: Size of Lot	Stories High	St. No.	Lot No.	Value of Real Estate Unimproved	Value of Real Estate with Improvements Thereon
Section 2, Volume 1, Block 300—East River—East River. Grand to E. 14th St.						
City of New York..	66.8x230 ..	..	..	114	Exempt	Exempt
City of New York..	Irregular	1 Park		200	Exempt	Exempt
Section 2, Volume 1, Block 321—Baruch Pl., East Side. Rachel Lane to Broome St. N.E.C.						
East River Houses.	637.4x 47t 10 20	..		1	$1,819,000	$1,819,000
Section 2, Volume 1, Block 322—Baruch Pl., East Side. Broome to Delancey St.						
City of New York..	80.3x199.4	1	..	8	Exempt	Exempt
Section 2, Volume 1, Block 323—East Side Baruch Pl., Delancey to Rivington Sts.						
N. Y. C. Hous. Auth.	1170.6x 1302.10	..	..	1	Exempt	Exempt
N. Y. C. Baths.....	81.3x79.1	..	323	2	Exempt	Exempt
Rivington St. in Baruch Housing Area.						
Grand Street Settlement, Inc.	100x76	5	323	66	Exempt	Exempt
N. Y. C. Mission Soc.	105x100	..	286	73	Exempt	Exempt
City of New York..	66.9x irr.	..	..	101	600	500
Section 2, Volume 1, Block 335—Goerck St., East Side. Stanton to E. Houston St.						
City of New York..	230.7x 99.9½ Ir.	6	124-42	1	Exempt	Exempt
E. Houston St., South Side, Goerck to Mangin St. S.E.C.						
City of New York..	201.10x 75.1	4	489	11	Exempt	Exempt
Mangin St., West Side, E. Houston to Stanton St.						
City of New York	50x200	V	143	21	Exempt	Exempt
The City of New York	206.8x 100 Ir.	6	123	26	Exempt	Exempt
Lewis St., East Side, Broome to Delancey St.						
City of N. Y. (E. R. Bridge)	105.3x 199.10½	1	..	14	Exempt	Exempt
Section 2, Volume 1, Block 521—Grand St., North Side, Sheriff to Columbia St. N.W.&N.E.C.						
Amalgamated Dwellings, Inc.	199.8x 800.10 Ir.	6	504	1	$300,000	$1,050,000
Hillman Hous. Cp.	184.7x 351.1 ..		331	65	$21,800	$21,800
484-502 Grand St.						
City of New York..	435.3x 145.5 ..		331	96	Exempt	Exempt
Hillman Hous. Cp...	390.7x 330.8 ..		331	120	776,000	776,000
622-40 Grand St.						
City of New York..	70x144.5 ..		331	146	Exempt	Exempt
City of N. Y. . ..	100x144.9 ..		331	140	Exempt	Exempt
Hillman Housing Cp.	219.8x 144.9 3B-1	..		200	110,000	110,000
Section 2, Volume 1, Block 523—Columbia St., West Side, Broome to Delancey St. N.W.C.						
City of N. Y., E. R. Bridge	105x200 Ir.	1	..	12	Exempt	Exempt
Columbia St., East Side, Broome to Delancey St.						
City of N. Y., E. R. Bridge	105.3x 419.11 ..		..	52	Exempt	Exempt
Section 2, Volume 1, Block 532—Sheriff St., East Side. Delancey to Rivington St.						
Dornet Rlty. Cp....	25x63	6	48	1	Exempt	Exempt
Rivington St., North Side, Columbia to Sheriff St. N.W.C.						
A. Gellender	25x81.9	6	253	41	Exempt	Exempt
Section 2, Volume 1, Block 535—Sheriff St., East Side, Stanton to E. Houston St. N.E.C.						
City of New York..	400x200 ..		..	1	Exempt	Exempt
Section 2, Volume 1, Block 550—Pitt St., East Side, Grand to Broome St.						
L. Wald Settlement	25.6x100	5	8	3	Exempt	Exempt
Storage Realty Co., Inc.	10x100	..	10	4	$6,000	$6,000
G. Eckoff, et al. ...	25x100	5	12	5	9,000	21,000
14 Pitt St., Inc.....	25x100	6	14	6	6,000	62,000
1103 Rlty., Inc.	20x74.4	6	16	7	4,000	17,000
Broome St., South side, Pitt to Willett St. S.E.C.						
Pelernoff Rlty. Cp..	25x90	5	123	8	$10,000	$36,000
C. Messer, ano.	25x80	5	121	9	4,500	16,000
J. P. Friedman	25x80	6	119	10	4,500	9,000
Beth Hakneseses Anschel Bialystok, Inc.	25x 100.3 Ir	.	117	11	Exempt	Exempt
Beth Hakneseses Anschel Bialystok, Inc.	25x100	.	115	12	Exempt	Exempt
Fanrose Hldg. Cp .	25x100	6	113	14	6,000	28,000
Fanrose Hldg. Corp.	50x100	5	109	16	12,000	65,000
Willet St., West Side, Broome to Grand St. S.W.C.						
Beth Hakneseses Anschel Bialystok, Inc.	73.7x 100 Ir.	3	7	17	Exempt	Exempt
B. D. Shanynklin...	28.10x 100 Ir.	5	6	20	$6,500	$23,000
Grand St., North Side, Willett to Pitt St. N.W.C.						
B. E. Brown	25x100	1	190	22	113,500	$42,000
478 Grand St. Corp.	25x100	6	478	24	9,000	41,000
Benl. Silver	25x100	4	476	25	9,000	21,000
Grand Willett Oper. Co.	25x100	6	474	26	9,000	39,000
S. Small	25x100	4	472	27	9,000	24,000
Lillian Weld Settlement	50x100	5	466	28	Exempt	Exempt
Jos. Tolmach	25x100	4	464	31	13,500	20,000
N.E.C.						
Section 2, Volume 1, Block 327—Pitt St., East Side. Broome to Delancey St.						
Caulfield Realty Co.	25.0½x100	6	23	5	$5,000	$27,000
M. Gottlieb	37.5½x100	6	30	7	8,100	13,000
Omnibus Rlty.	34.11½x100 ..		34	8	5,000	5,000
Annie Seldes	26.44x100	1	36	9	6,200	16,000
S.E.C.						
City of New York. Bridge	150x700 ..		.	18	Exempt	Exempt
Willett St., West Side, Delancey to Broome St. S.W.C.						
Powhatan Apts., Inc.	25x100	6	31	21	$7,500	$22,000
M. Gottlieb.....	31.10½x100 ..		31	25	5,000	5,000
M. Gottlieb	21.10½x100 ..		.	26	5,000	5,000
Phillip Davidowitz.	21.10½x100	1	27	27	1,500	10,000
Broome St., North side, Willett to Pitt St. N.W.C.						
Bromwil Rlty. Cp...	75x100	4	116	9	$20,000	$70,000
J. & R. Raitan	25x87.6 ..		122	32	4,500	4,500
J. & B. Raitan	25x87.6 ..		124	33	4,500	4,500
Jacob Raitan	50x87.6	3	126	31	8,500	11,000
128 Broome St. Cp..	85x87.6	6	125	1	20,000	115,000
N.E.C.						
Willett St., East Side, Broome to Delancey St.						
City of New York. Bridge	105.3x200	1	.	44	Exempt	Exempt
Section 2, Volume 1, Block 338—Pitt St., East Side. Delancey to Rivington St.						
Meyer Greenberg ..	16x76 Ir.	1	48	1	Exempt	Exempt
Delancey St., North Side, Sheriff to Willett St. N.W.C.						
N. Y. C. H. A.	200x400	7	232	79	Exempt	Exempt
N.E.C.						
Section 2, Volume 1, Block 339—Pitt St., East Side. Rivington to Stanton St.						
Herlion Rlty. Cp....	25.3x 98.1 Ir.	6	62	1	Exempt	Exempt
Rivington St., North Side, Sheriff to Willett St. N.W.C.						
N. Y. C. H. A.	25x100	6	236	77	Exempt	Exempt
N.E.C.						
Section 2, Volume 1, Block 340—East Houston St., South Side, Pitt to Sheriff St. N.W.C.&N.E.C.						
City of New York..	450x400 Ir.	1	..	1	Exempt	Exempt
S.E.&S.W.C.						
Section 2, Volume 1, Block 341—Attorney St., East Side. Grand to Broome St.						
St. Mary's R. C. Church Rectory .	50x100	8	28	3	Exempt	Exempt
F. Greenblatt, ano...	25.9x100	6	32	5	$3,500	$21,000
F. Greenblatt, ano...	25.9x100	5	34	6	8,500	21,000
Leo Friedman & Alex. Weintraub..	100x50	6	36	11	25,000	115,000
S.E.C.						
Broome St., South side, Attorney to Ridge St.						
Ozona Realty Co...	87.6x100	6	153	13	$15,000	$40,000
Elbas Rlty. Cp.	37.6x100	7	149	14	15,000	48,000
J. Silverman	20x41.6	3	147	16	4,000	8,500
Ridge St., West Side, Broome to Grand St. S.W.C.						
L. & F. Rubenstein.	41.6x75	6	35	17	$14,500	$35,000
City of New York .	20x75	V	33	19	4,000	4,000
29 Ridge St. Realty	40x75	6	29	20	10,000	32,000
Jacob Tannenbaum.	50x100	6	27	22	16,500	64,000
Grand St., North Side, Ridge to Attorney St. N.W.C.						
St. Mary's R. C. Church	73.2x 150 Ir.	1	440	26	Exempt	Exempt
St. Mary's R. C. Church	25x100	..	436	29	Exempt	Exempt
Grand & Attorney Rlty.	40x90	6	426 N.E.C.	34	$28,000	$55,000
Ridge St., East Side, Grand to Broome St.						
Omnibus Rlty. Cp...	25.3x100	..	22	86	$6,500	$6,500
Globe Hldg. Cp.....	25.3x100	4	24	87	7,500	9,000
Young Israel Syna.	25x71.7	3	26	38	6,000	11,000
Torah Soc. of People of Wisoki Magovitzka, Inc.	25x72.4	5	28	39	4,000	9,000
Jacob Price	20x100	5	30	40	6,000	18,000
H. Rappaport	20x100	5	32	41	6,000	12,000
Broome St., South Side, Ridge to Pitt St. S.E.C.						
Benharsam Rlty., Inc.	20x60	4	143	12	$6,000	$14,000
Benharsam Rlty., Inc.	20x60	3	141	13	3,500	9,000
F. Rubinstein	40x60	6	137	14	7,000	27,000
F. Rubinstein	40x60	6	133	46	7,000	26,000
S. & I. Neuman, ano.	60x60	6	131-127	48	10,500	35,000
19 Pill Rlty. Cp....	20x60	4	125	61	5,000	10,000
S.W.C.						
Pitt St., West Side, Broome to Grand St.						
Jennie Goldstein ...	20x100	5	17	53	$5,000	$22,000
16 Pitt St. Corp. ..	30x100	6	16	53	6,000	10,000
Blanche Young	25.8x128	6	13	54	7,000	25,000
B. Young	25.8x128.5	6	11	55	7,000	26,000
Goldie Fleigel	25x100	..	9	56	5,000	6,200
Benharsam Rlty., Inc.	25x100	5	7	57	6,000	24,000
Grand St., North Side, Pitt to Ridge St. N.W.C.						
I. Korrol	25x100	6	462	58	$15,000	$45,000
Grand Holding Cp..	18.8x100	7	458	59	18,000	20,000
Ring Rlty. Cp.	18.8x100	4	456	61	7,500	10,000
154 Grand St. Cp...	18.8x100	4	454	62	7,500	11,000
Arthur Brown	50x100	6	448	63	21,000	65,000
Arthur Brown	13.10x100	6	444	67	23,500	75,000
N.E.C.						
Section 2, Volume 1, Block 343—Attorney St., East Side. Broome to Delancey St.						
Raikeah Scholem Anshe Ostrower ..	40x50	5	50	1	Exempt	Exempt
Stollkeeler Hldg. Cp.	100x100	2	54	7	$90,000	$110,000
S.E.C.						
Delancey St., South Side, Attorney to Ridge St.						
City of N. Y. Bridge	225.1x122 ..		..	11	Exempt	Exempt
Ridge St., West Side, Delancey to Broome St. S.W.C.						
City of New York..	25x100	7	56	21	19,000	37,000
Broome St., North Side, Ridge to Attorney St. N.W.C.						
Beth Jacob Parochial	125x 176.10 Ir	4	154	27	Exempt	Exempt
Beth Jacob Parochial Storage Rlty. Co., Inc.	25x100	5	156	33	$9,000	$31,000
97 Wooster St. Cp. .	25x60	5	158	34	8,000	8,000
	25x60	6	160	35	9,000	24,000
N.E.C.						
Ridge St., East Side, Broome to Delancey St.						
Noleg Realty Corp..	31x100 Ir.	6	46	36	$13,500	$60,000
A. Bazel	25x100 ..		50	37	13,000	13,000
Lower East Est ...	25x100	6	54	38	9,000	20,000
S.E.C.						
City of N. Y., Bridge	150x129.8	1	..	44	Exempt	Exempt
Pitt St., West Side, Delancey to Broome St. S.W.C.						
H. Turkel	25x100	1	81	55	$18,000	$35,000
Brushap Rlty. Cp. ..	25x100	5	29	56	5,000	15,000
E. 5th St. Rlty. Ltd	25x100	5	27	57	6,000	20,000
E. 5th St. Rlty. Ltd	25x100	5	25	58	5,000	25,000
N. Y. C. Hous. Au.	40x50	6	23	59	7,000	8,500
Broome St., North Side, Pitt to Ridge St. N.W.C.						
Arlan Rlty.	25x60	6	122	60	$6,500	$30,000
Peerless Rlty. Cp. .	25x60	5	124	61	4,500	13,000
Rabbi Solomon Klinger	75x100 ..		126	63	Exempt	Exempt
D. N. Talmud Torah School	101.2x94	1		65	Exempt	Exempt
N.E.C.						
Section 2, Volume 1, Block 343—Attorney St., East Side. Delancey to Rivington St.						
Nafwil Rlty. Cp. ..	50x43.6 Ir.	6	501-53	1	$6,000	$35,000
City of New York..	21x 100.5 Ir.	1	81	3	4,500	10,000
85 Attorney St. Cp.	24x100.5	4	86	4	4,500	8,000
Esther Berkowitz & I. Blumberg	25x100	7	88	5	5,000	8,000
A. & A. Blazof.....	43x100	1	90	6	8,500	30,000
Rhea Slade	25x75	5	94	8	4,500	12,000
B. Endervelt	25x75	5	96	9	4,500	10,000
Sigmund Eisenstein	25x75	5	98	10	4,500	12,000
100 Attorney St. Cp.	25x75	5	100	11	4,500	18,000
Rivington St., South Side, Attorney to Ridge St. S.E.C.						
D. Montredi, ano...	50x100	6	181	12	$20,000	$80,000
Cong. Austria Hung.	25x100	4	183	14	Exempt	Exempt
R. Holdstein	25x100.5	5	185	15	11,000	30,000
P. Bulow & ano.....	25x102.11	5	187	16	11,000	15,000
Mortman Props., Inc.	25x102.11	6	189	17	11,000	34,000
B. J. Kaplan	25x72.11	5	191	18	9,000	22,000
B. J. Kaplan	25.7x72.11	5	193	19	14,000	27,000
S.W.C.						
Ridge St., West Side, Rivington to Delancey St.						
A. Simon	20x50.7	6	93	20	$5,000	$12,000
Lillian Rlty. Cp.....	25x125.7	1	91	21	6,000	35,000
I. & N. Cohn, ano..	25x75	5	89	22	5,000	15,000
Damascus Chrle Ch.	26x122.7	3	87	23	Exempt	Exempt
5th Ave. Bank.....	20x125.7 ..		85	24	7,000	7,000
83 Ridge St. Corp.	23x100.5 ..		83	25	5,500	5,500
Nannie H. Fogarty	23x100.5 ..		81	26	6,500	6,500
Cong. Observers Sab.	25x73	5	79	27	Exempt	Exempt
Kosco Realty, Inc.	21.8x60	10	5	77	28	4,500	20,000
S. & E. Grabczuk.	21.6x60	10	5	75	29	4,500	15,000
Delancey St., North Side, Ridge to Attorney St. N.W.C.							
I. P. W. Realty Corp.	114.4x76.1	1	100	30	$60,000	$120,000
S. Dolofoff	43.0½x 88.6	6	188	34	13,000	35,000
Nafivel Rlty. Cp....	23.6x45 Ir.	4	184	38	4,500	11,000
Nafivel Rlty. Cp...	20x30.7	3½	182	39	5,000	13,000
N.E.C.						
Ridge St., East Side, Delancey to Rivington St.						
Coberta Rlty. Corp.	25x100	3	78	42	$8,000	$52,000
A. I. Spilkowitz....	40.6x100	6	80	43	10,500	52,000
N. Michelover	40.6x100	6	84	45	10,500	52,000
Rose Margolies	48x100 Ir.	6	86	47	12,500	50,000
Rose Margolies	21x100 Ir.	6	90	48	5,000	25,000
Bernard Kaplan ..	25x100	6	92	49	8,000	28,000
Rivington St., South Side, Ridge to Pitt St. S.E.&S.W.C.						
City of N. Y. (P.S.)	200x100	5	203	50	Exempt	Exempt
Pitt St., West Side, Rivington to Delancey St.						
R. Garfinkel	25x100	6	67	60	$5,000	$30,000
E. A. E. Lawrence et al	25x100	3	65	61	5,000	10,000
Bella Tendler & Il..	25.2x100	5	63	62	5,000	32,000
Leo Simon	24.10x 100 Ir. ..		61	63	4,000	4,000
Desk Quest. Cp.	31x 100.10 Ir.	6	57	65	6,000	32,000
L. Newman ..	18.8½x 100 Ir.	1	55	66	4,000	12,000
L. Newman	22x100	7	53	67	4,500	15,000
Storage Rlty. Cp...	25x75 ..		51	68	5,000	5,000
W. W. Loercher & ano.	25x75	4	49	69	4,500	11,000
Delaney St., North Side, Pitt to Ridge St. N.W.C.						
S. K. E. Realty Corp	25x75	5	212	70	$7,500	$30,000
H. Linderbaum	25x75	1	210	71	5,000	10,000
Pill Cannon Rlty. Cp.	25x75	5	208	72	6,000	12,000
S. Schron	25x128	6	206	73	8,500	28,000
Coberta Realty	100.3x100	3	198	76	31,000	95,000
N.E.C.						
Section 2, Volume 1, Block 344—Attorney St., East Side. Rivington to Stanton St.						
N. Y. C., P. S. 140	200x200	.	122	1	Exempt	Exempt
Stanton St., South Side, Attorney to Ridge St. S.E.C.						
Oscar L. Meyerson	25x100	6	189	10	$12,000	$65,000
W. & B. Bernstein.	25x100	6	191	12	8,000	34,000
Stanton Homes Cp.	100x100	6	193-97	13	10,000	200,000
P. L. Realty Cp..	50x100	6	199-203	17	27,000	120,000
S.W.C.						
Ridge St., East Side, Rivington to Stanton St.						
H. & H. Kaplan .	21x100	6	110	40	$1,500	$10,000
Storage Rlty. Cp. ..	42.6x100	..	112	41	8,000	8,000
Rose Dreyer	21.3x100	6	118	43	4,000	20,000
T. & S. Rlty. Cp...	25x 87.6 Ir.	6	120	44	4,500	14,000
T. & S. Rlty. Cp...	25x 87.6 Ir.	6	122	46	4,500	14,000
Redmar Rlty. Hldg. Co.	25x100	5	124	48	5,000	30,000
R. C. Church Lady Borrowe	23x100	4	126	47	4,000	22,000
R. C. Church Lady Borrowe	16.6x110	.	124	48	2,000	8,000
R. C. Church Lady Borrowe	16.6x100	..	130	49	2,000	1,000
R. C. Church Lady Borrowe	27x100	..	132	50	6,000	6,000
Cartel Rlty. Cp.....	21x60	6	134	51	3,500	22,000
Cartel Rlty. Cp.....	25x60	5	136	52	4,000	24,000
Cartel Rlty. Cp.....	17x60	6	138	53	3,500	22,000
S.E.C.						

See last page for footnotes

Owner or Occupant	Description of Property: Size of Lot	Stories High	St. No.	Lot No.	Value of Real Estate Unimproved	Value of Real Estate with Improvements Thereon
Stanton St., South Side, Ridge to Pitt St.						
R. C. Church Lady Borrows	20x67 ..		209	54	$3,000	$3,000
R. C. Church Lady Borrows	20x65 ..		211	56	3,000	3,000
R. C. Church Lady Borrows	100x100	4	213	56	30,000	65,000
			S.W.C.			
Pitt St., West Side, Stanton to Rivington St.						
Our Lady of Sorrows R. C. Church	75x100	1	99	60	$30,000	$45,000
95-97 Co., Inc.	25x112.6½	5	97	63	6,500	12,000
95-97 Co., Inc.	25x 112.7½ lr.	6	95	64	6,500	19,000
G. Kaminoff et al.	25.2½x100	6	93	65	6,000	26,000
R. Saul	25x100	6	91	66	6,000	26,000
Jeslie Rlty. Cp.	25x100	6	89	67	6,000	26,000
Abr. Wallerson	50.6x50	6	85	68	12,000	40,000
Rivington St., North Side, Pitt to Ridge St.						
			N.W.C.			
O. Male	60x50.9	6	210	69	$21,500	$68,000
E. J. L. Realty Corp.	10x100.9	6	206	72	18,500	80,000
Greater Cities Realties	50.7½x 90.1½	6	202	73	22,000	85,000
H. & B. Kaplan	50x90	3	200	76	27,000	75,000
			N.E.C.			
Section 2, Volume 1, Block 345—Attorney St., East Side, Stanton to E. Houston St.						
Sherdel Manos Cp.	40.6x50	V	150	1	$5,000	$5,000
Sherdel Manos Cp.	25x100	1	152	2	5,000	22,000
518 W 45th St. Rlty. Cp.	25x100	1	154	3	5,000	27,000
516 W 45th St. Rlty. Cp.	25x100	1	156	4	5,000	22,000
515 W 15th St. Rlty. Cp.	25x100	1	162	5	5,000	22,000
A. B. E. Rlty. Corp.	25x100	1	163	6	5,000	22,000
164 Attorney St. Rlty.	25x100	V	164	7	5,000	5,000
C. Landwehr	25x100	5	166	8	5,000	14,000
Irving Kerner	83x100 lr.	5	168	9	6,500	24,000
G. Gauxza	24x50	5	170	10	3,000	8,000
E. Houston St., South Side, Attorney to Ridge St.						
			S.E.C.			
819 E. Houston St. Cp.	21.10x68.2	5	319	11	$11,000	$32,000
Goedy Rlty. Cp.	25.2x46.4	4	321	12	5,000	18,000
R. Knapel	25x100	5	323	13	8,000	18,000
A. Siegel	25x100	5	325	14	8,000	25,000
T. E. Krebs	25x100	5	327	15	8,000	28,000
Rund Realty Co.	25x100	5	329	16	8,000	13,000
S. Ratafia	25x80	1	331	17	7,000	30,000
L. Glusman	25x80	5	333	18	10,500	31,000
			S.W.C.			
Ridge St., West Side, E. Houston to Stanton St.						
Tellelbaum, Inc.	29x50	3	163	19	$2,500	$6,000
Aben Chrystie Rlty. Cp.	100x100	5B	161	20	22,000	200,000
Dorjen Rlty. Cp.	25x100	6	153	24	5,000	24,000
S. Anaro	25x100	5	151	25	5,000	24,000
515 W. 15th St. Rlty. Cp.	25x100	1	149	26	5,000	22,000
147 Ridge St. Rlty. Cp.	25x100	1	147	27	5,000	22,000
Stanton St., North Side, Ridge to Attorney St.						
			N.W.C.			
T. & S. Rlty. Cp.	25x80	6	200	29	$8,000	$28,000
Silver Line, Inc.	50x100 lr.	..	198	30	16,500	62,000
S. Dicksteln	25x100	5	194	32	6,000	21,000
Storage Rlty. Cp.	25x100	..	192	33	6,000	6,000
148-150 Attorney St. Cp.	25x100	5	190	34	8,000	14,000
M. Halpern, et al.	24.6x70	3	188	35	5,000	23,000
M. I. Building Cp.	25.6x50.5½	1	186	36	6,500	11,500
			N.E.C.			
Ridge St., East Side, Stanton to E. Houston St.						
H. Kalfus, et al.	100x100	..	146	37	$20,000	$20,000
F. H. Volgmann	25x100	5	154	41	5,000	18,500
Fan Sey Realty Co.	25x100	5	156	42	5,000	18,000
R. Chaaldam De Poland	106x100	4	158-164	43	5,000	6,000
E. Houston St., South Side, Ridge to Pitt St.						
			S.E.C.			
D. Kerner & Sons, Inc.	25x150	..	339	48	$28,500	$35,000
G. Dinaro	25x78	5	341	49	7,000	7,000
Lollis Baumann	50x75	6	343	50	15,000	45,000
F. Kornberg	20x50	4	349	52	4,500	7,000
N. Waisicin	20x50	1	351	53	4,500	11,000
H. Scheler	20x50	..	353	54	3,500	3,500
New Cole Lacquer, Shellac, Paint & Varnish Products.	20x50	1	355	55	4,500	11,000
New Cole Lacquer, Shellac, Paint & Varnish Products.	20x50	4	357	56	5,500	14,000
			S.W.C.			
Pitt St., West Side, E. Houston to Stanton St.						
Generadel Corp.	25x100	5	130	57	$7,000	$65,000
Wasser Rlty. Co.	25x100	6	187	58	Exempt	Exempt
Sorj Rlty.	25x100	6	181	61	7,000	23,000
Gasch Const. Co.	25x100	5	129	63	7,000	19,000
Babsons Corp.	25x100	7	127	65	7,000	30,000
Elsa Alsberg	25x100	5	125	64	7,000	30,000
Pitt Improve. Cp.	25x100	5	123	65	7,000	25,000
Bleeker Chrysalis Cp.	20x100 lr.	5	121	66	8,500	20,000
Bleeker Chrysalis Cp.	20x75	5	119	67	6,500	15,000
Stanton St., North Side, Pitt to Ridge St.						
			N.W.C.			
164 Rlty. Cp.	25x75	5	218	68	$7,500	$22,000
164 Rlty. Cp.	25x75	5	216	69	5,000	18,000
164 Rlty. Cp.	25x75	1	214	70	5,000	18,000
208-10 Stanton St. Cp.	25x100	6	210	71	6,000	24,000
208-10 Stanton St. Cp.	25x100	6	208	72	6,000	24,000
S. Glanbiger	25x100	6	206	73	6,000	24,000
Core Rlty. Cp.	17.5x75	5	202	74	12,500	37,000
			N.E.C.			
Section 2, Volume 1, Block 346—Suffolk St., East Side, Grand to Broome St.						
Dimbasha Bldg. Co.	75.5x 100 lr.	1	44	8	$18,000	$18,500
D. Isaowitz	25.6½x 100 lr.	..	..	7	8,500	8,500
Dimbasha Bldg. Co., Inc.	25x100	..	..	8	7,000	7,000
Toby Mgmt. Corp.	18.9x50	6	58	9	3,000	16,000
			S.E.C.			
Broome St., South Side, Suffolk to Clinton St.						
Nigel Rlty. Cp.	55.3x50	6	58	10	$16,500	$51,000
Budke Rlty. Cp.	25.4x74.10	5	191	13	7,500	19,000
City of New York Fire Dept.	75.3x 137.10 lr.		189	15	Exempt	Exempt
J. & R. Aftel.	50x46.3	5	183, 181	17	19,000	28,000
			S.W.C.			
Clinton St., West Side, Broome to Grand St.						
R. Zilner	18.3x50	8	113	19	$5,500	$7,000
145 Clinton St. Cp.	18.3x50	8	145	20	5,500	20,000
R. Zilner	40x65.8	5	149	22	16,500	32,000
Clinton Plaza, Inc.	70.2x 100.11 lr.	8	151	24	40,000	135,000
157 Clinton St. Cp.	20x50	4	157	27	6,500	13,000
Grand St., North Side, Clinton to Suffolk St.						
			N.W.C.			
1230 Brook Ave. Cp.	50x53.6	7	404	29	$37,000	$115,000
Max Katz	25x100	5	402	31	15,000	30,000
Jacob Katz	25x100	5	400	32	15,000	60,000
561 W. 141th St. Cp.	25.3x100	6	398	33	16,000	32,000
Balbo Realty Cp.	37.6x100	6	394	34	22,500	55,000
Balbo Realty Cp.	37.6x100	6	390	1	30,000	60,000
			N.E.C.			
Clinton St., East Side, Grand to Broome St.						
Doroso Bldg. Cp.	25x100	8	154	38	$18,000	$18,000
Dorey Cp.	25x100	6	152	39	13,000	32,000
Dixie Ests., Inc.	25x100	6	150	40	13,000	80,000
Wilton Realty Cp.	25.4½x 100 lr.	5	148	41	13,000	40,000
S. Kramer, ano.	26.8½x 100 lr.	6	116	42	13,500	38,000
Mary Salde	25x10	6	144	43	7,500	10,500
Broome St., South Side, Clinton to Attorney St.						
			S.E.C.			
C. Finkelstein	50x67 lr.	6	171	44	$35,000	$70,000
Omnibus Realty Cp.	20x75	..	169	45	6,000	6,000
N. Michaelover	40x75	6	165	49	12,000	34,000
I. Danker	10x50	6	161	51	9,500	27,000
Gella Sellgman & ano	20x50	..	159	53	7,000	7,000
			S.W.C.			
Attorney St., West Side, Broome to Grand St.						
418 E. 15th St. Cp.	25x60	..	41	54	$4,500	$4,500
418 E. 15th St. Cp.	61.8x100	V	39-37	55	13,500	13,500
Donato Lamonaca	25x100	5	35	57	8,000	14,000
N. Y. Edison Co.	25x100	5	33	58	8,000	20,000
L. Anzalone	25x100	V	31	59	6,500	6,500
Grand St., North Side, Attorney to Clinton St.						
			N.W.C.			
124 Grand St. Cp.	25x100	6	424	60	$21,000	$48,000
202 Henry St. Cp.	39x100	6	420	61	22,000	52,000
202 Henry St. Cp.	39x100	6	416	63	22,000	52,000
Seward Realty Corp.	22x100	4	414	65	12,000	35,000
Windsor Thea., Inc.	25x100	3	112	68	18,500	27,000
S. R. Lewis	50x100	5	408	68	37,000	75,000
			N.E.C.			
Section 2, Volume 1, Block 347—Suffolk St., East Side, Broome to Delancey St.						
Jay Bell Yarn Cp.	25x50	6	68	1	$6,500	$12,000
73 Suffolk St. Cp.	25x100	5	72	2	10,000	12,000
Katherine Heizel	25x100	5	74	3	10,000	28,000
G. Kling Shoffer	25.8x100	6	76	1	12,000	50,000
Greene Realty Co.	26.4x 100 10½ lr.	6	78	5	62,000	90,000
			S.E.C.			
Clinton St., West Side, Delancey to Broome St.						
			S.W.C.			
L. C. Schoen	51.7x100	6	119	21	$100,000	$140,000
L. C. Schoen	25x100	6	127	25	15,000	29,000
Ila Abigail	25x100	5	129	27	13,000	28,000
Sandor Equities Inc.	25x100	5	131	28	13,000	23,000
Dorothy F. Sokolsky	25x100.4	6	133	29	13,000	18,000
			N.W.C.			
Broome St., North Side, Clinton to Suffolk St.						
Dorrance Equit., Inc.	50.2x 49.6½ lr.	6	185	30	$26,000	$52,000
Natal Ray Rlty. Cp.	510½x 25.5 lr.	5	188	32	8,000	18,000
City of New York	25x100.3	..	188	33	9,000	9,000
Harry Fremmer	25x100	5	190	34	9,000	11,000
Bertha Assoc's.	50x75	6	192-94	36	25,500	65,000
			N.E.C.			
Clinton St., East Side, Broome to Delancey St.						
R. Sopdek	44.5x 199.10½	1	126	37	$80,000	$190,000
			S.W.C.			
City of N. Y., Police Dept.	31.11½x 99.11½	5	118	42	Exempt	Exempt
			S.E.C.			
Delancey St., South Side, Clinton to Attorney St.						
City of N. Y. Bridge	122x225±	..	..	46	Exempt	Exempt
Attorney St., West Side, Delancey to Broome St.						
H. & J. Siempel	25x107.3	5	49	65	$8,000	$21,000
H. & J. Siempel	25x107.3	5	47	66	6,000	21,000
			N.W.C.			
Broome St., North Side, Attorney to Clinton St.						
— McLair	25x107.1	5	45	67	$17,000	$40,000
Kirshop Rlty. Cp.	41.3x75	6	172	69	12,500	38,000
Kirshop Rlty. Cp.	51.5x75	6	178	71	36,000	75,000
			N.E.C.			
Section 2, Volume 1, Block 348—Suffolk St., East Side, Delancey to Rivington St.						
Miller Bros. Disc. Co.	25.3½x100	6	98	3	$10,000	$37,000
Miller Bros. Disc. Co.	25.3½x100	6	100	3	10,000	38,000
G. Kometz	25.3½x100	6	102	4	10,000	38,000
M. Brand	25.3½x100	5	104	6	10,000	42,000
S. Kotler	25.3½x100	5	106	6	10,000	27,000
R. Greenblat	25x100	6	110	7	10,000	34,000
N. Y. C. Hous. Au.	25x100	6	112	8	10,000	16,000
L. & S. Simon	25x100	6	114	9	10,000	16,000
Hyman Rothkopf	25x100	6	118	10	10,000	30,000
Ku-Lu Rlty.	24x75	5	118	11	8,000	22,000
Ku-Lu Rlty.	24x75	5	120	12	8,000	28,000
Rivington St., South Side, Suffolk to Clinton St.						
			S.E.C.			
Leo Rosen	18.10½x52	5	147	13	$8,500	$19,000
J. Bierman	16.8x52	3	149	14	5,500	16,000
151 Rivington St. Rlty.	18.5½x52	3	151	15	5,500	20,000
Lindemann Rlty., Inc.	19x52	3	159	16	5,500	20,000
Hy. Rothkopf	22x100	4	155	17	9,500	30,000
Riv. Clinl. Mngt. Cp.	28x100	5	157	18	12,500	28,000
Helen Suss	25x100	4	159	19	11,000	35,000
Caciano Consiantino	25x100	5	161	20	12,000	22,000
Harris Tannenbaum	25x100	6	163	21	63,000	120,000
			S.W.C.			
Clinton St., West Side, Rivington to Delancey St.						
G. Mandel	25x100	5	87	22	$25,000	$10,000
Al. Holtz Rlty. Cp.	25x100	5	89	23	25,000	30,000
Grandelen Rlty. Co.	25x100	5	91	24	25,000	50,000
93 Clinton St., Inc.	25x100	5	93	25	25,000	37,000
Max Fisher	25.3½x100	5	95	26	25,000	50,000
D. Garrson	25.3½x100	5	97	27	25,000	50,000
L. & M. Fisher	25.3½x100	5	99	28	25,000	50,000
Sylvia Rlty. Cp.	25.3½x100	5	101	29	25,000	50,000
Wolfs Rlty. Cp.	25.3½x100	5	103	30	25,000	50,000
Silberman Est., Inc.	25x109	6	105	31	31,000	60,000
Silberman Est., Inc.	25x109	6	107	32	34,000	63,000
Delaney St., North Side, Clinton to Suffolk St.						
			N.W.C.			
S. Edelman	100x25	1	156	33	$180,000	$225,000
I. Lefkowitz	47x15	4	154	34	115,000	150,000
B. V. Fleschner	22x75 lr.	2B	150	36	54,000	80,000
Weiss & Elden	22x50	3	143	37	65,000	80,000
			N.E.C.			
Clinton St., East Side, Delancey to Rivington St.						
Mary Goldstein	20x50	3	100	38	$12,000	$18,000
S. Kuperamith	20x50	5	98	39	12,000	26,000
S. Goldman et al	76.1x100	5	96-90	40	53,500	150,000
J. Fass	25x100	8	88	43	25,000	46,000
J. Fass	25x100	5	86	44	25,000	38,000
L. & Y. Troeger	25x100	5	84	45	25,000	40,000
J. Ardsley Frocks, Inc.	50.2x 200.8 lr.	5	82	46	87,500	140,000
Halmoltz Inc.	32.10x 70 lr.	5	78	48	27,000	48,000
Rivington St., South Side, Clinton to Attorney St.						
			S.E.C.			
76 Clinton St. Rlty. Co.	25x67	6	165	49	$28,000	$60,000
Joan Bierman	25x65.6	4	167	50	9,500	15,000
Hanau Rlty. Cp.	50x100 lr.	5	169	51	15,500	50,000
Bernard Hamburger	40x100 lr.	6	173	53	15,500	52,000
Benj. & Rose Kleinberg	20x50 lr.	1	177	55	14,000	45,000
J. Spatz & ano.	50.8x40	6	179	56	16,000	45,000
			S.W.C.			
Attorney St., West Side, Rivington to Delancey St.						
E. Bissof	20x100	V	95	64	$4,000	$4,000
Rozwadower Chevra Bendel Molcha Horwitz, Inc.	16.1x100	3	91	66	Exempt	Exempt
1st Galizianer Dukien Mugen Abraham	50x100	2	87	67	Exempt	Exempt
85 Attorney St. Cp.	25x100	4	85	69	5,000	30,000
Delancey St., North Side, Attorney to Clinton St.						
			N.W.C.			
Jacob Yager	25x100	1B	178	70	$13,500	$22,000
E. Teigman & Becher	25x100	3	176	71	9,000	32,000
Scophyl Rlty.	25x100	5	174	73	9,000	35,000
Jerry Props. Cp.	25x100	6	172	73	11,000	39,000
Messinger Re. Cp.	25x100	6	171	74	11,000	34,000
L. & S. Rosenberg	25x100	5	168	75	12,000	17,000
Claman Bldg. Co., Inc.	25x60	6	168½	76	15,500	27,000
K. S. Ests., Inc.	25x60	6	166	77	55,500	70,000
			N.E.C.			
Section 2, Volume 1, Block 349—Suffolk St., East Side, Rivington to Stanton St.						
130 Suffolk St. Cp.	25.2½x100	5	130	1	$9,000	$25,000
130 Suffolk St. Cp.	25x100	5	132	2	9,000	25,000
130 Suffolk St. Cp.	25x100	5	134	3	9,000	25,000
136 Suffolk St. Cp.	25x100	5	136	4	9,000	26,000
C. A. Carroll	25x100	5	140	5	9,000	26,000
Vesta Co., Inc.	25x100	5	142	6	9,000	26,000
Eleanor Tobias	25x100	5	146	7	9,000	26,000
Herbert Brausch	25x100	5	148	8	9,000	30,000
Stanton St., South Side, Suffolk to Clinton St.						
			S.E.C.			
Usah Rlty.	25x100.2	6	151	12	$15,000	$42,000
Usah Rlty.	25x100.2	6	153	13	8,000	32,000
F. Kopelman	25x100.2	5	155	11	8,000	26,000
Lohatlord Rlty.	25x100.2	5	157	15	8,000	17,000
158 Lewis St. Rlty., Inc.	25x100.2	5	159	16	8,000	22,000
158 Lewis St. Rlty., Inc.	25x100.2	5	161	17	8,000	22,000
Habayll Ltd.	25x100.2	5	163	18	9,000	25,000
Simon Engel	25x100	5	165	19	36,500	95,000
			S.W.C.			
Clinton St., West Side, Stanton to Rivington St.						
Barl Rlty. Cp.	25x100	6	43	20	$18,000	$50,000
Lily Zang	25x100	5	45	21	18,000	37,000
47 Clinton St. Rlty. Cp.	25x100	5	47	22	18,000	27,000
S. Kuperschmidt	25x100	5	49	23	18,000	40,000
Dry Dock Sav. Inst.	25x100	5	55	24	18,000	32,000
Dry Dock Sav. Inst.	25x100	5	57	25	18,000	32,000
Kipson Rlty.	25x100	6	61	26	18,000	45,000
A. Wohlberg	25x100	6	63	27	18,000	33,000
I. Bock	20.2x50	6	61	28	8,500	18,000
R. P. Gladstone	29.9½x50	5	59	29	11,000	30,000
Rivington St., North Side, Clinton to Suffolk St.						
			N.W.C.			
J. M. Kaufman	50x50	7	160	30	$30,000	$85,000
Public National Bk.	23x100	4	158	32	10,000	29,000
Gustave Wittmayer	23x100	6	156	33	10,000	15,000
Aaron Strell	78x100	5	154	34	38,000	145,000
Aaron Strell	25x100	4	148	37	16,500	65,000
			N.E.C.			
Clinton St., East Side, Rivington to Stanton St.						
Ida Yarmus	21.10x75	6	68	38	$13,500	$32,000
Matilda Boys	21.2x75	3	66	39	13,000	27,000
N. Y. Madison Cp.	25x100	5	64	40	18,000	37,000
F. J. H. Rlty. Cp.	75x100	1	58	41	59,500	90,000
Grief Props., Inc.	25x100	1	50	44	18,000	43,000
Harold M. Gleicher	25x100	1	48	45	18,000	31,000
I. E. Hldg. Cp.	25x100	6	42	46	18,000	42,000
I. E. Hldg. Cp.	25x100	6	40	47	18,000	12,000
Stanton St., South Side, Clinton to Attorney St.						
			S.E.C.			
Mutual Properties	25x100	6	171	48	$39,000	$65,000
Fulton Ests., Inc.	25x100	5	173	49	8,000	13,000
F. & M. C. Lerner	25x100	5	175	50	8,000	16,000
Morris Hans	25x100	5	177	51	8,000	20,000
S. Horn	25.1x100	3	179	52	8,000	24,000
H. Lieberman, ano.	18.11x62.6	3	181	53	4,500	11,000
Mabwll Rlty. Cp.	56x62.6	6	183	54	16,500	60,000
			S.W.C.			
Attorney St., West Side, Stanton to Rivington St.						
H. Lieberman	18.9x74.11	..	139	57	$3,000	$3,000
Bobover Yeshiva Bnei Zion	18.9x74.11	3	137	58	3,500	5,000
City of N. Y. Public School	175x100	5	135	69	Exempt	Exempt
Rivington St., North Side, Attorney to Clinton St.						
			N.W.C.			
City of N. Y.	25x125	5	178	67	Exempt	Exempt
Roslyn Rlty. Co.	25x100	5	176	68	$11,000	$35,000
S. K. L. Hldg. Cp.	25x100	5	174	69	11,000	35,000
H. & B. Kaplan	25x100	5	172	70	11,000	35,000
Raebel Rlty. Cp.	25x100	6	170	71	11,000	35,000
Silvershop Rlty.	25x67	5	168	72	8,000	20,000
72 Clinton Corp.	50x57	6	164	73	33,500	85,000
			N.E.C.			
Section 2, Volume 1, Block 350—Suffolk St., East Side, Stanton to E. Houston St.						
RoGil Estates	33x50	5	166	1	$7,000	$48,000
A. & V. Gordon	25x100	5	168	2	8,000	18,000
Forsythe Mon. Wks.	25x100	..	170	3	8,000	8,000
M. Goldfinger	25x100	1	172	4	8,000	22,000
115 E. 105th Cp.	23.10x100	6	171	5	7,500	100,000
Aizak Rlty. Cp.	25.2x100	5	116	6	8,000	23,000
J. Kancherger	25.1x100	6	178	7	8,000	24,000
Amsterdam Rlty. Co., Inc.	89.4x 200.1½ lr.	5	180	8	70,000	120,000
E. Houston St., South Side, Suffolk to Clinton St.						
			S.E.C.			
B. Bulk	37.8x60.8	6	271	12	$25,000	$55,000
William A. Reitman	18.10x60.8	3	273	14	6,500	15,000
William A. Reitman	18.10x60.8	4	275	16	6,500	7,500
279 E. Houston Cp.	25x102.3	5	279	16	12,000	65,000
Louis D. Greenzweig	25x100	5	283	17	12,000	20,000
Weinreb Bros. & Gross	25x100	3	287	18	12,000	25,000
G. Orenstein	25x100	V	291	19	9,500	9,500
Flagstaff Rlty. Cp.	25x100	5	293	20	32,500	65,000
			S.W.C.			
Clinton St., West Side, E. Houston to Stanton St.						
S. Keyes	25x64	3	9	21	$12,500	$15,500
Athreco Inc.	21.5x100	5	13	23	15,500	50,000
Silkom Rlty. Co., Inc.	25x100	5	15	21	16,000	43,000
Silkom Rlty. Co., Inc.	25x100	5	17	25	16,000	33,000
Harry Laufer	25x100	5	19	26	16,000	33,000
M. Fogry	25x100	4	21	27	16,000	26,000
Erna Saks	25x100	5	23	28	16,000	32,000
F. Rauchwerger	25x75	5	25	29	13,500	20,000
Stanton St., North Side, Clinton to Suffolk St.						
			N.W.C.			
27-29 Clinton St. Realty	25x75	6	166	30	$22,500	$40,000
D. Fisch	25x75	4	164	31	7,000	18,000
H. Padwe	25x75	4	164	32	7,000	13,000
Journal Equities, Inc.	25x100	5	163	33	8,000	28,000
Zlale Zawin	25x100	5	160	34	8,000	19,000
Meier Padwe	25x100	5	158	35	8,000	15,000
Meier Padwe	25x67	5	156	36	6,500	14,000
Three Z Realty Cp.	25x67	2	154	37	11,500	30,000
			N.E.C.			
Clinton St., East Side, Stanton to E. Houston St.						
Bessie Hutner	27.8x75	5	32	38	$22,000	$52,000
Glebow Rlty. Cp.	23x75	5	30	39	12,500	26,500
Glebow Rlty. Cp.	23x75	5	28	40	12,500	26,500
76 Clinton Cp.	26.6x75	5	26	41	14,000	75,000
Jenard Realty Cp.	100x100	6	18-24	42	70,000	250,000
Shir Max Realty Cp.	25x100	5	16	46	16,000	20,000
97 Wooster St. Cp.	20x100	6	14	47	13,000	30,000
Cong. Anschel Cyenslochower	65x100	2	8	48	Exempt	Exempt
Elcarba Rlty. Cp.	30x90	6	6	50	18,000	45,000
E. Houston St., South Side, Clinton to Attorney St.						
			S.E.C.			
Julius Drolson	38x70 lr.	6	299	51	$30,500	$57,000
L. Weshsler	18x52	4	301	54	4,000	9,000
Sol & Isidore Wetchler	18x70	6	300	55	6,000	16,000
Ilona S. Fusyen	18x70	5	305	56	6,000	11,000

See last page for footnotes.

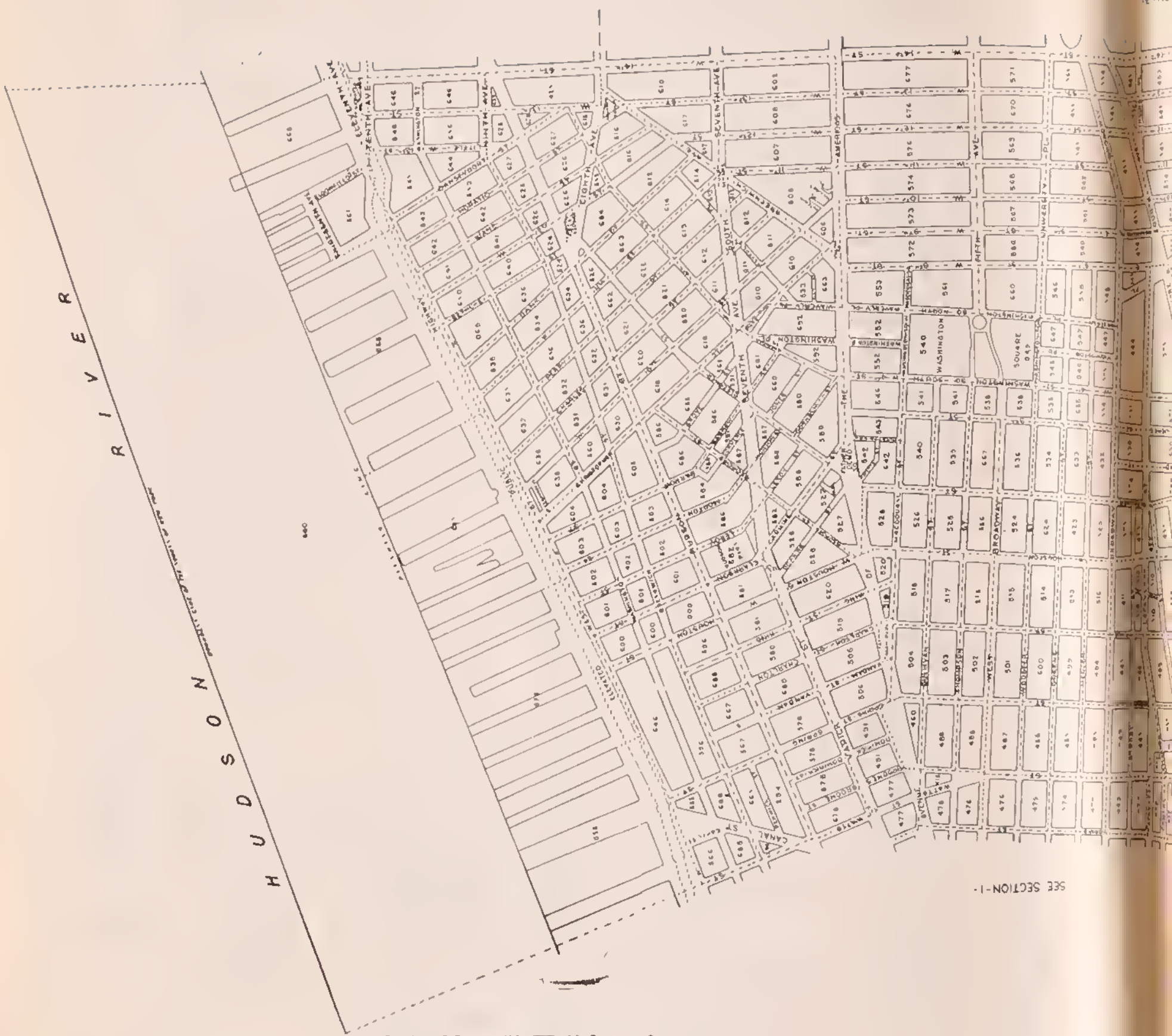

BOROUGH OF MANHATTAN-Section 2,
Blocks 316 to 660

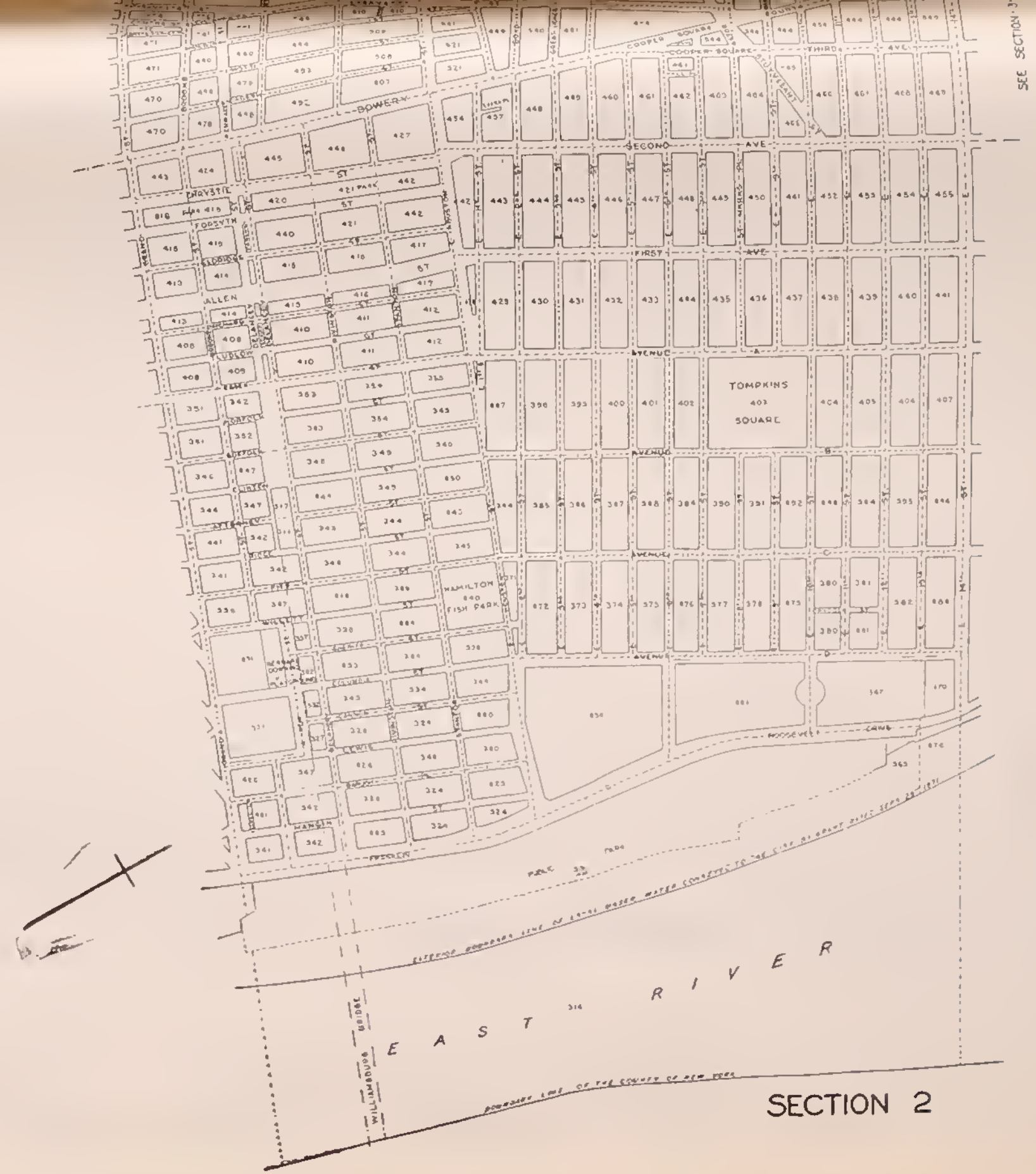
BOWERY
SECOND AVE
FIRST AVE
AVENUE A
AVENUE B
AVENUE C
AVENUE D
TOMPKINS SQUARE
HAMILTON FISH PARK
COOPER SQUARE
THIRD AVE
ALLEN ST
FORSYTH ST
ESSEX ST
LUDLOW ST
CHRYSTIE ST
PITT ST
COLUMBIA ST
LEWIS ST
WALLABOUT BRIDGE
WILLIAMSBURG BRIDGE
EAST RIVER
SEE SECTION 3

SECTION 2

Owner or Occupant	Size of Lot	Stories High	St. No	Lot No.	Value of Real Estate Unimproved	Value of Real Estate with Improvements Thereon
Lewis Glusman	60x100	6	309	57	19,000	70,000
Sophie Glusman	20x54	4	313	60	5,000	13,000
Charles Greenberg..	20x54	4	315	61	5,000	13,500
d Gellerman ..	20x54	1	317	62	8,500	22,000
B.W.C.						
Attorney St., West Side, E. Houston to Stanton St.						
S Schuchner & Co.	18x60	1	173	63	$2,500	$10,000
R Finkelstein	28x60	1	171	64	4,000	11,000
Geedy Rlty. Cp	25x100	5	165	65	5,000	7,000
Geedy Rlty. Cp.	25x100	6	163	66	5,000	10,000
Geedy Rlty. Cp.	25x100	5	161	67	5,000	10,000
R Schwab	25x100	1½	159	68	5,000	19,000
B Tublin, et al. ..	50x100	1	157	69	11,000	15,000
Dorose Holding Cp.	50x100	1	153	71	11,000	55,000
Standard Garage ..	17x60	.	149	73	2,000	2,000
Standard Garage	17x60	..	147	74	2,000	2,000
Stanton St., North Side, Attorney to Clinton St. N.W.C.						
146-50 Attorney St. Cp.	34x65.6	6	184	75	$11,500	$26,000
D. Fisch	26x65.6	6	182	77	6,500	17,000
Cong. Bnai Jacob Anshei Brerezan ...	20x89.6	2	180	78	Exempt	Exempt
H. Lieberman & ano.	20x99.6	5	178	79	6,500	16,000
Max & Dora Salls..	25x100	5	176	80	8,000	40,000
Section 2, Volume 1, Block 351—Essex St., East Side, Grand to Broome St. N.E.&S.E.C.						
N Y C., Bd of Estimate	300.9¾x 20.1 Ir.	1	58	1	$193,000	$210,000
Broome St., South Side, Essex to Norfolk St.						
Loubro Aff., Inc. ...	25.2½x75	5	221	10	$16,500	$21,000
Loubro Aff., Inc. ...	25x100	5	219	11	15,000	45,000
Kipson Rlty	25.1x100	6	217	12	15,000	21,000
Roslosky Rlty. Cp..	25 1x100	5	215	13	15,000	23,000
Kendon Realty ...	25.2x75	5	213	14	13,500	15,500
M P. Warner, et al.	25x75	6	211	15	19,000	50,000
B.W.C.						
Norfolk St., West Side, Broome to Grand St.						
C Workstell, et al.	25x60	6	61	16	$8,500	$15,000
Malch Rlty. Cp....	25.9½x100	..	59	17	13,000	34,000
G. Rosenblum	24.11½x100	5	57	18	13,000	20,000
L. Kregsman	25.1x99.7	6	55	19	13,000	35,000
Ida S. Michnoff....	25.1x100	6	53	20	13,000	31,000
Halmar Co.	25x 125 2 Ir.	6	51	21	14,500	28,000
Grand St., North Side, Norfolk to Essex St. N.W.C.						
Mahjong Rlty. Cp..	49.11x75.1	7	368	22	$38,000	$125,000
Glasswell Re. Cp...	17.8x75.1	3½	366	24	11,500	20,000
Glasswell Re. Cp...	17.8x75.1	4	364	25	11,500	24,000
Glasswell Re. Cp...	17.8x75.1	4	362	26	11,500	24,000
Horace S Ely Est..	22 5x75.1	4	360	27	13,500	36,000
Broome Bldg Cp..	25x100.2 Ir.	5	358	28	18,000	42,000
Norfolk St., East Side, Grand to Broome St.						
J Coopersmith, ano.	20.3½x18	3	48	31	$2,500	$3,500
556 West End Ave. Holding	10 8½x18	3	50	32	1,500	2,500
David Warshaw ...	25x100.4	..	56	35	18,000	18,000
111 Chrystie St. Cp.	26.7x100.4	5	58	36	13,000	37,000
Cong. Beth. Hamedrash Hagodol ...	73x100.3	1	60	37	Exempt	Exempt
Broome St., South Side, Norfolk to Suffolk St. S.E.C.						
66 Norfolk St. Rlty. Cp.	25x52	5	209	40	$15,000	$20,000
68 Norfolk St. Rlty.	27 2x52	5	207	41	6,500	9,000
A. Fineberg	24x52	5	205	42	6,000	10,500
A. M. Saidel	24.5x52	5	203	43	6,000	11,500
J. S E Rlty. Cp. .	25x99.10	..	201	44	9,000	9,000
M & B Rosenfeld.	75x50	2	195	47	23,000	65,000
S.W.C.						
Suffolk St., West Side, Broome to Grand St.						
L. Grossman, ano..	50x75	5	57-55	48	$17,000	$58,000
53 Suffolk St. Cp...	25.11x100	5	53	50	7,500	40,000
Ruth & Paul Botwin, Inc.	75x100	2	45	51	23,000	80,000
L. Greenberg ...	25x50	5	43	54	4,500	16,000
Grand St., North Side, Suffolk to Norfolk St. N.W.C.						
Samuel Mautner ...	75x75 Ir.	6	388-84	55	$53,000	$110,000
Grand Marie Bldg. Cp.	26x100	6	382	58	17,000	38,000
380 Grand St. Cp. ..	26.4x126	4	380	59	19,000	45,000
State Bank	57x125 Ir.	3	378	60	65,000	150,000
556 West End Ave. Holding Corp. ...	18x49	3½	274	63	16,000	20,000
N.E.C.						
Section 2, Volume 1, Block 352—Essex St., East Side, Broome to Delancey St. S.E.C.						
City of New York..	252 6x 71.4 Ir.	2	80	1	Exempt	Exempt
N.E.C.						
Norfolk St., West Side, Delancey to Broome St. S.W.C.						
S. Dwokr & Co., Inc.	24 8x 100 Ir.	2	85	21	$97,000	$125,000
Franklin Rlty. Cp...	25.2x100	3	83	22	20,000	45,000
81 Norfolk St Cp...	25x100	6	81	23	12,000	31,000
Mareb Rlty. Cp.....	25x100	6	79	21	12,000	45,000
77 Norfolk St. Inc..	27.4x100	5	77	26	13,000	27,000
S F G Realty Corp.	25.4x 100.3½	5	75	26	12,000	33,000
Centvel Rlty. Corp..	26.4x100.3	6	73	27	12,000	30,000
Broome St., North Side, Norfolk to Essex St. N.W.C.						
Max Wertheim	42x75	5	312	28	$28,000	$55,000
S. Federman	46.9x75	6	314	30	24,000	56,000
S. Federman	46.11x 75	6	318	32	24,000	56,000
Norfolk St., East Side, Broome to Delancey St.						
Chevra Pultusker Anshe Poland	25x50	4	72	37	$7,000	*$8,500
Chevra Bnei Jacob Anschel Chechanowitz	22x50	3	74	38	4,500	*6,000
Delancey Kosher Rest.	50x100.2	5	76	39	27,000	70,000
Annie Cohen	25x100.2	3	80	41	18,000	65,000
S.E.C.						
Delancey Norfolk Cp.	27.3½x 100 3	6	135	42	68,000	120,000
Suffolk St., West Side, Delancey to Broome St. S.W.C.						
Bars Rlty. Co., Inc.	25.7x100	6	75	57	$63,000	$115,000
Mendel Bienstock .	26.6x100	5	73	58	13,000	50,000
Elesha Rlty Co. ..	25.3x100	3	71	59	10,000	25,000
Fishbern Rlty. Cp..	25x100.2	2	69	60	10,000	25,000
Sober Ritlea., Ltd..	40.2x75 Ir.	6	65	61	13,000	50,000
Broome St., North Side, Suffolk to Norfolk St. N.W.C.						
Arthur Rubin, et al.	25x52 6	6	196	63	$11,500	$20,000
198 Broome Rlty Corp	25x 59.11 Ir	6	198	64	9,000	25,000
Fay Wein Rlty. Cp.	25x68	5	200	65	7,000	18,000
J. S E. Realty Cp.	25.2x100	2	202	67	9,000	60,000
Norman Levy	25x100	6	204	68	9,000	16,000
City of New York..	25x100	V	206	69	7,500	7,500
68 Norfolk Cp. ...	50x50	6	208	70	20,000	50,000
N.E.C.						
Section 2, Volume 1, Block 353—Rivington St., South Side, Essex to Norfolk St.						
City of New York..	0.4x87	..	.	19	$100	$100
Riv. Essex Cp.	60 3x100	6	131	20	33,000	90,000
Service Prod., Inc..	25.4x100	5	125	22	15,000	40,000
Celia Blumberg ...	25.5x100	5	127	23	15,000	55,000
Lilly Harris	60x50	6	129	24	29,000	65,000
Norfolk St., West Side, Rivington to Delancey St. S.W.C.						
Pearl Getrew	20x50	6	121	27	$5,500	$9,000
Max Getreu	20x50	3	119	28	5,500	10,000
Myward Rlty. Cp...	25x 100.8 Ir.	6	117	29	11,000	27,000

Owner or Occupant	Size of Lot	Stories High	St. No.	Lot No	Value of Real Estate Unimproved	Value of Real Estate with Improvements Thereon
Myward Rlty. Cp...	26 6x 100.3 Ir.	6	115	30	11,500	32,500
Malch Realty	25 2x 100 3 Ir.	6	113	31	11,000	31,000
111 Norfolk Rlty. ...	25 2x 100 3 Ir.	6	111	32	11,000	31,000
Goldmax	25.1x100 3	6	109	33	11,000	30,000
J. Hirsh	24 6x 100.3 Ir.	1B	107	34	10,500	20,000
Adelan Rlty. Cp....	50x 100 3 Ir.	.	105	35	21,000	24,000
A. & S. Kaplan ...	29.1x51.3	2	101	37	11,000	27,000
Delancey St., North Side, Norfolk to Essex St. N.W.C.						
Adelan Rlty. Cp. ..	26x70 8	6	130	39	$56,000	$115,000
Lancey Rlty. Co. ..	25.9x 70.8 Ir.	3	128	40	56,000	80,000
Herman J. Levinson, et al.	24 6x 100 Ir.	1	126	41	68,000	110,000
S. & A. Kaplan ...	25x100 Ir.	2	124	42	70,000	116,000
Double Rlty. Co. ..	21 7x 100 Ir.	5	122	43	68,000	120,000
City of New York..	45 1x 402.0¾ Ir.	1	116	44	Exempt	Exempt
N.E.C.						
Norfolk St., East Side, Delancey to Rivington St.						
Patrician Realty Cp.	53.5x75	2	100	47	$50,000	$105,000
Adelan Rlty. Cp. ..	37.7½x 100.2½	6	102	49	19,000	55,000
S. & K. Estates, Inc.	37.7½x 100.2½	6	106	51	19,000	55,000
110 Norfolk St. Cp..	25.1x 100.2½	5	108	52	11,000	32,000
110 Norfolk St. Cp..	25.1x 100.2½	5	110	53	11,000	32,000
City of New York. P. S.	75.8x 200.4½ Ir.	5	114	54	Exempt	Exempt
B.W.C.						
Rivington St., South Side, Norfolk to Suffolk St. S.E.C.						
Javco Rlty. Cp	50x100.6	5	131	57	$43,000	$150,000
Julean Rlty. Cp....	25x100.1	5	135	59	18,000	55,000
Mitchell Ests., Inc..	25x100.4	5	137	60	13,000	38,000
Suffolk St., West Side, Rivington to Delancey St.						
Ellard Rlty. Cp....	25.1x 100 21	..	99	69	$10,000	$27,000
Sabbath Assocs. ..	25.1x100	5	97	70	10,000	27,000
Milmax Rlty. Cp....	25x100	5	95	71	10,000	24,000
Delancey St., North Side, Suffolk to Norfolk St. N.W.C.						
Delancey Amusemt. Co.	100x125.3	3½	140	75	$335,000	$450,000
Patrician Rlty. Cp..	25x100.4	4	138	79	65,000	125,000
E. R. Schuman, et al.	25x72.6 Ir.	3	136	80	50,000	120,000
Dry Dock Sav. Bk.	50x46.11	3	132	82	110,000	160,000
N.E.C.						
Section 2, Volume 1, Block 354—Essex St., East Side, Rivington to Stanton St. N.E.C.						
City of New York..	225 4½x 60.11½ Ir.	2		1	Exempt	Exempt
Roglin Rlty. Cp....	24 11½x 169.11½ Ir.	3	146	108	$29,500	$75,000
Stanton St., South Side, Essex to Norfolk St. S.E.C.						
City of New York..	20 10½x 150.1½ Ir.	3	121	12	Exempt	Exempt
Sam Chomsky, et al.	25x75	5	125	14	$10,500	$31,000
Harry Miller	26x75	5	127	15	10,500	16,000
Limak Rlty. Cp ...	50x50 Ir.	5	129	16	14,500	30,000
Norfolk St., West Side, Stanton to Rivington St. B.W.C.						
Limak Rlty. Cp.....	21 10x50	5	169	18	$8,500	$15,000
Limak Rlty. Cp.	28.2x71 Ir.	1	157	19	8,500	9,000
Doniday Ests., Inc..	50x100	6	155	20	22,000	205,000
H. R. J. Rlty. Cp...	50x100	6	151	22	22,000	130,000
J. Tracz	25x100	5	143	25	10,000	12,000
W. Bruder, ano.	25x100	5	141	26	10,000	27,000
Densio Rlty. Cp....	25x100	5	139	27	10,000	26,000
N. Shapiro, et al. ..	25x100	5	137	28	10,000	25,000
N. Shapiro, et al. ..	25x100	5	135	29	10,000	25,000
Teborn Realty Cp. .	25x100	4	133	30	10,000	20,000
Rivington St., North Side, Norfolk to Essex St. N.W.C.						
I. D. Schapiro......	50x75	5	128	31	$41,000	$60,000
J. I. Schapiro......	20x75	3	126	31	10,000	25,000
I. D Schapiro	40x75	2	122-4	36	32,000	70,000
S K M Rlty. Co., Inc.	20x75	1B	120	37	10,000	27,000
Libby Weisman	20x75	1B	118	38	10,000	27,000
Norfolk St., East Side, Rivington to Stanton St.						
B. N. Aarons, Inc.	22x78	2	131	40	$7,500	$26,000
M. Sukenick	25x100	5	136	41	10,000	28,000
Rylher Rlty. Cp....	25x100	5	138	42	10,000	26,000
B. M. G Cp.	25x100	5	140	43	10,000	22,000
David Brockman ...	25x100	1	142	44	10,000	25,000
Norfolk Enterprises.	25x100	5	144	45	10,000	24,000
Norfolk Enterprises	25x100	5	146	46	10,000	24,000
N. Goodman	25x100	5	148	47	10,000	25,000
Norfolk Enterprises	25x100	5	150	48	10,000	35,000
Norfolk Enterprises	25x100	5	152	49	10,000	25,000
277-4 Rltys., Inc. ...	25x100	6	154	50	10,000	34,000
Stanton St., South Side, Norfolk to Suffolk St. S.E.C.						
Paragon Props., Inc.	57x50	6	139	51	$18,000	$60,000
Max Durst	23x50	3	143	53	6,000	10,000
J & S. Lorea	20x50	.	145	54	6,500	14,000
N. A. M. Oberstein et al.	25x100	5	147	55	10,000	20,000
N A. M. Oberstein et al.	75x40	6	149	57	20,000	60,000
B.W.C.						
Suffolk St., West Side, Stanton to Rivington St.						
74 Presby Church.	40x75	5	143	60	$12,000	$25,000
Jennie Resler	20x75	4	141	61	6,000	14,000
J Watsky	25x100	1	139	62	9,000	24,000
L. Simon	25x100	..	137	63	7,500	7,500
A. Rubin, Inc.	25x100	1	135	64	9,000	22,000
Storage Realty Co., Inc.	25x100	5	133	65	7,500	7,500
Rilesite Rlty. Cp. .	25x100	5	131	66	9,000	24,000
Rilesite Rlty. Cp. .	25x100	5	129	67	9,000	33,000
Isidore B. Blumberg	25x100	5	127	68	9,000	22,000
Ellee Mgmt. Cp. ..	25x100	5	125	69	9,000	21,000
Rivington St., North Side, Suffolk to Norfolk St. N.W.C.						
144 Rivington St. Cp.	100x56	1	123-119	70	$11,000	$120,000
Aug. Rothman	22x75 4	2	142	75	8,500	22,000
Korina Rlty.	22x100	3	140	76	11,500	24,000
Pinkus Insel	44x100 Ir.	6	136	77	23,500	39,000
Sam Gillin	22x78	4	134	79	9,500	24,000
132 Rivington St. Cp.	34x78	7	132	80	20,500	80,000
N.E.C.						
Section 2, Volume 1, Block 355—Essex St., East Side, Stanton to E. Houston St. N.E.C.						
Essex St Automatic Car Wash Co. ..	123.0½x 20 Ir.	..	160-164	1	Exempt	Exempt
S.E.C.						
City of New York ..	100 0½x 110 Ir	1	180	10	Exempt	Exempt
B.W.C.						
Norfolk St., East Side, Stanton to E. Houston St.						
537 E. 13th St. Cp..	25x100 Ir.	5	166	38	$7,000	$30,000
Harry Werstein	25x100	6	168	39	9,000	20,000
Wohel Ests.	25x100	5	170	40	9,000	16,000
Cong Shevath Achim Anshel Slonim....	75x100	1	172	41	Exempt	Exempt
Wm. Brockman ...	25x100	5	178	44	9,000	30,000
H. Goodman, ano...	25 7x100	.	180	45	7,500	7,500
N. Y. C. Hous. Cp..	75x100 Ir.	6	184	46	27,000	30,000
E. Houston St., South Side, Norfolk to Suffolk St. S.E.C.						
P. Markowitz & ano.	37.6x75	5	245	47	$15,500	$52,000
Abr. Pflantzer	18 9x75	3	243	51	5,000	12,000

Owner or Occupant	Size of Lot	Stories High	St No.	Lot No.	Value of Real Estate Unimproved	Value of Real Estate with Improvements Thereon
H Tannenbaum .	19x75	3	251	53	5,000	12,000
D Burger Rlty Cp.	22x100 Ir.	3	253	53	7,000	16,000
Ho. Sol. Bldg Cp..	28x50	5	255	54	21,500	90,000
J. Goldstein & Sons	25x50	2	257	57	12,000	30,500
S W C.						
Suffolk St., West Side, E. Houston to Stanton St.						
Rose Newman	46x100	1	173	59	$17,500	$22,000
Independent Gworzdzier Cong	24x100	3	169	61	500	*1,000
Exeal Rlty .	25x100	6	167	62	8,000	38,000
Exeal Rlty	25x100	6	165	63	8,000	40,000
Ludlow Investmt. Cp.	50x100	1	161	65	17,500	72,000
Eubern Rlty.	50x100	6	157	67	17,500	58,000
155 Suffolk St. Cp ..	25x100	5	155	69	5,000	33,000
Stanton St., North Side, Suffolk to Norfolk St. N.W.C.						
M Gurinsky & A. Rimler	73.6x66 Ir.	5	158	70	$15,000	$38,000
Lillian Glick	21.6x50	4	152	71	6,000	14,000
S. Lambergman ...	22x55	4	150	72	8,000	16,000
I. D Horowitz......	22x73 5	4	148	73	6,000	9,500
J. Halberstam	22x73 6 Ir.	4	146	74	6,125	10,500
A. A. Hansen	20x68 Ir.	4	144	75	6,000	14,000
Hydis Rlty. Cp. ...	70x47 9 Ir.	6	138	77	22,500	55,000
N.E.C.						
Total Section 2, Volume 1..............					$13,034,125	$71,274,000
EXEMPT PROPERTY.						
Section 2, Volume 1.						
City of New York..	55.8x230	..	316	114	$31,000	$31,000
City of New York..	.....	1	316	200	4,250,000	4,400,000
					31,000	
East River Housing	637.4x 474 10	20	321	1		10,681,000
City of New York .	199 1x120	1	322	8	48,000	200,000
City of New York..	170 9½x 92.6¾	..	322	40	47,000	47,000
					6,800,000	
City of New York..	1170.6x 1202 10	..	320	1		27,000,000
N. Y. C. Baths.....	81.3x73.1	..	323	2	32,000	65,000
Grand St. Settlement	100x49.3	2	323	56	37,500	85,000
N. Y. C. Mission Society	105x100 Ir.	1B	323	73	43,000	325,000
City of New York	230.7x99 9	6	326	1	68,000	500,000
City of New York .		6	325	11	50,000	52,000
City of New York..	205.8x100	6	325	26	45,000	70,000
City of New York .	...	1	327	44	63,000	265,000
Hillman Hous. Cp..	184.7x 330.8	12	331	65	138,200	1,578,200
City of New York..	455.3x 145 5	..	331	96	250,000	250,000
Hillman Hous'g Cp	201 7x 330.8	13	331	120	31,000	*3,330,000
City of New York..	70x144.5	..	331	145	34,000	34,000
City of New York..	100x141 9	5	331	140	65,000	200,000
Hillman Hous. Cp..	219.8x 144.9	3	331	200	50,000	675,000
City of New York .	105x200	..	332	12	63,000	215,000
City of New York..	105.3x 419.10	..	332	53	130,000	750,000
N Y. C H. A.	400 6x200	..	333	1	110,000	700,000
N. Y. C. H. A.	200x402 8	..	334	41	415,000	750,000
City of New York..	400x200	..	335	1	440,000	170,000
Lillian Wald Settle.	25 5x100	5	336	8	6,000	23,000
Beth Hackivesses, Inc	25x100	V		11	5,000	5,000
Beth Hackivesses, Inc	25x100	V		12	1,000	1,000
Beth Hacknesses A. Bialystock	72 6x 100 Ir.	3	336	17	19,000	50,000
Lillian Wald Settle.	50x100	3	336	29	20,000	100,000
City of New York .	150x200	Bridge	337	13	90,000	91,000
City of New York..	105x200	1	337	44	63,000	100,000
N. Y C. H. A.	400.8x200	1	338	1	410,000	970,000
N. Y. C. H A.	200x100	6	339	70	410,000	900,000
N Y C H A ...	100 11x200	.	339	1	440,000	680,000
N Y C H. A.	200x400	.	339	77	440,000	770,000
Beth Jacob Parochial	125x175 1	4	313	27	80,000	120,000
City of New York	450x400 Ir.	1	340	1	180,000	1,830,000
St Mary's R C Ch.	50x100	3	341	3	17,500	80,000
St. Mary's R C Ch.	75 2x100	1	341	26	62,000	110,000
St. Mary R.C Ch	40x50	6	211	29	45,500	45,500
Bakeelach Sholem Anache	40x50	1	342	1	8,600	16,500
City of New York..	225x122	Bridge	342	11	82,000	82,000
Unknown	12½x 17.11 Ir.	5	342	27	75,000	400,000
City of New York.	150x199 8	1	342	44	90,000	150,000
N. Y C. Housing Auth.	40x50	6	342	59		27,000
Habbi Sol. Kliner	75x100	.	..	62	20,500	200,000
Talmud Torah Sch.	66x94	.	..	65	21,500	200,000
Cong. Austria Hungary	25x100	2	343	14	11,000	40,000
Damascus Chris Ch.	26x125 7	4	343	23	2,500	7,000
Damascus Chris Ch	26x125 7	4	343	24	6,000	17,000
Cong Obserrvrs Sab.	25x73	.	343	27	5,000	12,500
City of New York	200x100	5	343	50	110,000	120,000
E. A. G. Lawrence, et al.	25x100	3	343	61	600	2,000
City of New York..	200x360	..	344	1	200,000	2,250,000
Boys Club .	75x100	..	345	68	23,000	425,000
City of New York	75 2x 127 10 Ir	3	346	15	33,000	95,000
City of New York..	61.11½x 69 111	5	347	42	67,500	270,000
City of New York..	123x226	Bridge	347	46	83,000	83,000
N. Y. C. Housing Auth.	25x100	6	348	8	...	25,000
Rozwadower Chevra Benei Moicha Hurwitz Inc	25x100	5	348	66	9,500	19,000
First Galx Duckler Mungan . .	50x100	2	348	67	10,000	29,000
D. B. Wolburg	25x100		349	27	0	8,100
City of New York..	175x100	5	349	59	30,500	90,000
City of New York .	25x125	5	349	67	21,500	40,000
Rogil Estates .	33x50	5	350	1	0	22,000
Cong. Anschel Gyenslochower ...	55x100	3	350	48	32,000	60,000
Congre Bnai Jacob Anshe Brzezan	20x92 6	3	350	78	4,500	16,000
Beth Hamedrash Hagodol	73x100 8	1	351	37	41,000	70,000
City of New York	252 6½x 71 4½ Ir	1	352	1	278,000	430,000
Chevra Pultusker Anshe Poland .	25x50	4	352	37	1,500	*2,000
Chevra Bnei Jacob Anschel Chechanowitz	22x50	3	352	38	2,000	*1,500
City of New York .	45 1x 402 0¾ Ir.	1	353	44	525,000	630,000
City of New York	75 8x 200.4½ Ir.	5	353	54	160,000	475,000
City of New York .	225 4½x 60 11½ Ir	2	354	1	127,000	240,000
City of New York..	20.10½x 150.1½ Ir	2	354	12	95,000	160,000
132 Rivington St. Cp.	34x78	7	354	80	Exempt	45,000
City of N. Y.	200x170	..	355	1	300,000	630,000
City of New York..	100.0½x 170 Ir		355	10	115,000	530,000
Cong. Shevath Achim	75x100	1	355	41	23,000	65,000
N. Y C. Housing Auth .	75x100	5	355	46	....	97,000
Independent Gwozdzieer Con—A Crp.	24x100	3	356	61	7,500	10,000
Rabbi I D Horowitz ...	22x73 6	4	356	73	1,000	4,500
J Halberstam . ..	22x73 6	4	355	74	875	1,500
Total Exempt Property					119,160,975	$24,672,000

State of New York, City of New York, County of New York, ss:

I, Henry R. Costa, one of the Assessors of The City of New York, do depose and swear that the foregoing volume

See last page for footnotes.

numbered 1, Section 2, is one of the following volumes: Section 1, Volume 6, Section 2, Volumes 1, 2 and 3, which together contain a detailed statement of all the taxable property embraced within the district assigned to me by the President of the Tax Commission of The City of New York for assessment under his direction and entered in the Annual Record of the Assessed Valuation of Real Estate in the Borough of Manhattan, in the City of New York, for the fiscal year July 1, 1961 to June 30, 1962.

That I have personally examined each and every house, building, lot, pier and other taxable property within said district, that in said volumes are set down and given the description, the Street, the Section or Ward, Block and Lot and Map or Identification numbers of said Real Estate embraced within such district, the sum for which, in my judgment, each separately assessed parcel of Real Estate would sell under ordinary circumstances if it were wholly unimproved; and separately stated, the sum for which the same parcel would sell under ordinary circumstances with the improvements, if any, thereon; also the name of the owner or occupant thereof, so far as the same is known; also any other information which the President of the Tax Commission required.

HENRY R. COSTA

Sworn to before me this 29th day of January, 1961

JACOB MARKOWITZ, Justice of the Supreme Court of the State of New York

Owner or Occupant	Description of Property: Size of Lot	Stories High	St. No.	Lot No.	Value of Real Estate Unimproved	Value of Real Estate with Improvements Thereon
Section 2, Volume 2, Block 354—Franklin D. Roosevelt Drive, West Side E. Houston St. to E. 6th St.						
N. Y. C. Housing Authority	960.11 613.5+	.. ..	Various 1		$2,760,000	$2,760,000
E. Houston St., North Side Avenue D to F. D. R. Dr.						
City of New York	117x 218.9+	.. ..	30		Value reflected in abutting prop	
City of New York, F. S. 188	191.10x 211.11 tr.	5	1	100	Exempt	Exempt
Section 2, Volume 2, Block 362—Avenue D, East Side, E. 6th St. to E. 10th St.						
N. Y. C. Housing Authority	596.2 909.1+	.. ..	Various 1		Exempt	Exempt
Section 2, Volume 2, Block 367—Avenue D, West Side, E. 10th St. to E. 13th St.						
N. Y. C. Housing Authority	422.5 722.6+	.. ..	Various 1		Exempt	Exempt
City of New York	100x200	.. ..	25		Exempt	Exempt
Section 2, Volume 2, Block 371—Avenue C, East Side, E. Houston to E. 2d St.						
City of New York	32.7x254.6	.. ..	3		$20,000	$20,000
Section 2, Volume 2, Block 372—Avenue C, East Side, E. 2d to E. 3d St.						
R. Margulies	40x75 tr.	6	14	1	$33,500	$90,000
F. Saltz	20x64 tr.	3	18	3	9,000	14,000
F. Saltz	20x80	V	20	4	11,000	11,000
F. Saltz	20x80	V	22	5	11,000	11,000
R. Josephs	22x93	.	24	6	15,500	25,000
E. 36 St., South Side, Avenue C to Avenue D						
26-32 Ave. C. Rlty. Corp.	23.3x86.11	3	270	8	$27,500	$33,000
28-32 Ave. C. Rlty. Corp	23.3x86.11	5	273	9	6,000	13,000
G. Guisto	23.3x86.11	5	274	10	6,000	20,000
Joseph Price	23.3x86.11	5	276	11	6,000	20,000
Resolve Rlty. Cp.	24x105.11½	6	278	12	7,000	30,000
Resolve Rlty. Cp.	21x105.11½	6	280	13	7,000	28,000
V. Lombardo	22.11x 105.11½	..	282	14	6,500	6,500
V. Lombardo	18.10x 105.11½	..	284	15	5,500	5,600
23 W. 76th St., Inc.	49.2x 105.11½	6	286-8	16	15,000	53,000
Boys Brotherhood Republican of N. Y., Inc	22.1x 105.11½	5	290	18	Exempt	Exempt
Oneida Hldg. Cp.	22.8x 105.11	5	292	19	6,500	70,000
H. De Matteo	23.4x 105.11½	V	294	20	6,500	6,500
H. De Matteo	22.7x 105.11½	V	296	21	6,500	6,500
M. De Matteo	22.7x 105.11½	5	298	22	6,500	20,000
H. F. Vaneura	22.7x 105.11½	V	300	23	6,500	6,500
R. Fassler et al.	45.2x 105.11½	5	302	24	14,000	70,000
Yella Schmulowitz	22.7x 105.11½	3	306	26	6,500	16,000
Yella Schmulowitz	22.7x 105.11½	3	308	27	6,500	16,000
B. & M. Rubin	22.7x 105.11½	3	310	28	6,500	15,000
Edmore Ests.	23.1x 105.11½	3	312	29	6,500	40,000
A. & A. Swornk	22.8x 105.11½	3	314	30	6,500	14,000
B. Kestenbaum	22.6x75	5	316	31	5,500	13,000
Eight Rlty. Est. Inc	26.2x 105.11½ tr.	6	318	32	9,000	100,000
Benjamin Kamelt	19x75	3	320	33	4,500	10,000
Anso Rlty. Cp.	40x10.3	2	322-4	34	18,500	35,000
Avenue D, West Side, E. 3d to E. 2d St.						
F. Colon	15.3x53	3	19	35	$11,500	$18,000
Wm. Weiss	15.7½x53	3	17	37	7,500	13,000
W. M. Weiss	15.7½x53	3	15	38	7,500	12,000
Celio Lentz	46.10x 93 tr.	6	11-13	39	30,500	53,000
39 Pway Cp.	24.1x93	5	9	41	16,500	30,000
Henay Rlty.	23.2½x93	5	7	43	15,500	24,000
J. Hantman	24.11x93	5	5	45	15,500	32,000
E. 2d St., North Side, Avenue D to Avenue C, N.W.C.						
O. Baker	46.10x71	3	311-10	44	$33,500	$35,000
308 E. 2d St. Cp.	22x46.10	3	308	47	4,000	10,000
306 E. 2d St. Cp.	25x105.11½	6	306	48	7,000	38,000
S. & R. Grossman	50x105.11½	6	302	49	15,500	60,000
Araam Rlty. Cp.	25x105.11½	5	300	51	7,000	22,000
S. Tublen & ano.	25x105.11½	3	298	52	7,000	12,000
458 W. 17 St. Cp.	25x105.11½	6	296	53	7,000	33,000
H. Fassler et al.	50x105.11½	5	290	55	15,500	68,000
Callipari Const. Cp.	50x105.11½	5	288-86	56	15,500	65,000
Siebel Rlty. Cp.	25x105.11½	5	284	58	7,000	25,000
Lumobel Corp.	125x 105.11½ tr.	3	278	60	38,500	200,000
Cong. Sharis Adalh.	77x105.11½	3	272	64	Exempt	Exempt
Aaron Silver & ano.	41x 105.11½ tr	6	264	68	11,000	50,000
Section 2, Volume 2, Block 373—Avenue C, East Side, E. 3d to E. 4th St., N.E.C.						
Belle K. Barth	49.1x44	5	38	69	$24,000	$42,000
Belle K. Barth	24.0½x80	3	40	1	13,500	19,000
B. & I. Gold	120.2x 102+	4	42-50	3	92,000	115,000
E. 34th St., South Side, Avenue C to Avenue D, S.E.C.						
Lefkra Rlty.	44x96.2	6	310	8	$13,500	$130,000
Aba. & Rose Sicherman	18.9x96.2	3	314	10	5,500	12,000
B'Nai Israel Anshel Baranow	18.9x96.2	3	316	11	Exempt	Exempt
Sam Jacob	18.9x96.2	3	318	13	5,500	12,000
Esterg Heller	18.9x96.2	3	320	13	5,500	10,000
Shirley Grossman & ano.	22x96.2	3	322	14	6,500	13,000
Potwin Rlty. Cp.	22.11x96.2	4	324	15	6,500	15,000
H. & L. Ruda	23.11x96.2	3	326	16	6,500	12,000
Chevra Chased L'Abraham Chasida Klsyltnitz	22.11x96.2	3	328	17	Exempt	Exempt
Max Bosaman	22.11x96.2	5	330	18	6,500	21,000
Kirsho Rlty. Cp.	45.2x96.2	6	332	19	14,000	55,000
Ida Kornblum	45.2x96.2	6	336	21	14,000	50,000
Carslyn Realty Co.	37.6x96.2	6	340	23	10,500	40,000
Carslyn Realty Co.	28.1½x96.2	5	344	25	9,000	26,000
Carslyn Realty Co.	28.1½x96.2	5	346	26	8,000	26,000
Carslyn Realty Co.	56.8x96.2	5	350	27	17,000	65,000
Filmar Rlty.	19x88	..	356	30	4,000	10,000
Aved Rlty. Cp.						
Avenue D, West Side, E. 44th to E. 34 St., S.W.C.						
Silber & Brandon	35.3x81	6	37-9	32	$37,000	$60,000
Max Rose Solomon	35.3x62	3	35	34	23,000	39,000
Ave. D Rlty. Corp.	39.8x 100 tr.	6	31, 29	36	28,000	60,000
Max Nellie Wolf	22.2x100	4	27	38	17,500	30,000
A. J. Insel	27.6x100	6	25	39	22,000	40,000
3d Rlty. Cp	32.6x100	6	21-23	40	35,000	65,000
E. 3d St., North Side, Avenue D to Avenue C, N.W.C.						
I. I. Schwartz	60x96.2	7	325-321	43	$18,500	$50,000
S. & K. Estates, Inc.	48.6x96.2	5	317	46	15,000	60,000
311 E. 3d st Rlty Cp.	48.6x96.2	6	311	49	15,000	60,000
307 E. 3d St. Rlty. Cp	24.6x96.2	6	307	51	7,000	15,000
66 Hillside Ave. Cp.	24.6x96.2	6	305	53	1,000	45,000
M. Patenbaum	24.6x96.2	6	303	54	7,000	28,000
Nu-Land Ass'n., Inc.	24.7x96.2	6	301	55	7,000	28,000
66 Hillside Ave. Cp	18.9x69.2	5	299	56	5,500	16,000
Chevra Hungarian Beshurin	26.3x98.3	3	297	57	Exempt	Exempt
Abr. Dreyer	25x96.2	..	295	58	7,000	7,000
Cong. Tiferereth Beth Jacob Anshel Opolo	20.8x96.2	3	293	59	Exempt	Exempt
I. I. Schwartz	20.8x96.2	6	291	60	6,000	23,000
Yunov Lubelsky Cong.	20.8x96.2	3	289	61	Exempt	Exempt
E. Lauterbach	21.4x96.2	3	287	63	6,000	13,000
S. & S. Gellerman	21.8x96.2	3	285	63	6,000	13,000
Midtown Tradg. Cp.	66x96.2	6	279-283	64	20,500	110,000
Bella K. Barth	36x48.1	5	277	67	6,500	18,000
Section 2, Volume 2, Block 374—Avenue C, East Side, E. 4th to E. 54th St., N.E.C.						
J. Gerwitz	24.0½x64.3	5	54	1	$19,000	$30,000
Gustav Rosenberg & ano.	24.0½x64.3	5	56	2	12,500	22,000
58 Ave. C Realty Cp.	24.0½x64.3	6	58	3	12,500	22,000
L. Ruthen & ano.	24x82.3	4	60	4	14,500	25,000
Lazar Frieder	24x83+	4	62	5	14,500	25,000
P. G. B. Rlty. Cp.	48.1x83	6	64-66	6	29,500	100,000
Fannie Freedman	24.0½x83	6	68	8	22,000	38,000
E. 5th St., South Side, Avenue C to Avenue D, S.E.C.						
Likuos Rlty.	27.6x96.2	6	104	10	$7,500	$34,000
Regina Pasternack, ano.	25x96.2	6	706	12	7,000	25,000
Benlen Rlty. Co.	25x96.2	6	708	13	7,000	28,000
Gardia Rlty. Corp.	25x96.2	6	710	14	7,000	26,000
B. & H. Kaplan	25x96.2	6	712	15	7,000	26,000
City of New York	25x96.2	..	..	16	6,000	6,000
L. & C. Lellerman	25x96.2	6	716	17	7,000	26,000
William Gill	25x96.2	6	718	18	7,000	26,000
City of New York	134.6x 192.1 tr.	4	724-32	20	Exempt	Exempt
M. Tuckman & ano.	29.6x96.2	6	734	25	8,500	35,000
M. Tuckman & ano.	29x96.2	6	736	27	8,500	35,000
M. Tuckman & ano.	29.6x96.2	6	738-40	28	8,500	35,000
City of New York	22x96.2	3	742	29	6,000	17,000
A. & M. Kohn	22x96.2	4	744	30	6,000	15,000
Cong. Khal Keren L'David	22x96.2	4	746	31	6,000	15,000
E. Welkowitz	22x96.2	3	748	32	6,000	15,000
Avenue D, West Side, E. 54th to E. 4th St., S.W.C.						
A. & F. Lichtblau	41.2x60	1	55-57	34	$39,000	$75,000
Cong. Rabbi Joseph Meyer Obab Z'd'k	22x80	3	53	36	Exempt	Exempt
Benot Realty Cp.	44x80	6	49-51	37	31,000	55,000
R. Schlesinger	14x80	6	45-47	39	31,000	65,000
S. & F. Mitzger	41.2x80	6	41-43	41	39,000	80,000
E. 4th St., North Side, Avenue D to Avenue C, N.W.C.						
I. Hochman et al.	22x96.2	3	353	43	$6,000	$46,000
H. Hochman et al.	22x96.2	3	351	44	6,000	12,000
H. Hochman et al.	22x96.2	3	349	45	6,000	13,000
A. & S. Tanenbaum	22x96.2	3	347	46	6,000	13,000
St. Nicholas Russian Orth. Greek Cath. Ch.	24x96.2	3	345	47	Exempt	Exempt
Annette Greif	21.5x96.2	3	321	59	6,000	12,000
Mermelstein, et al.	42.10x96.2	6	317-19	60	12,000	50,000
L. B. Rlty. Cp.	42.10x96.2	6	315-13	62	12,000	50,000
Herok Realty Corp.	21.5x96.2	3	311	64	6,000	12,000
Harbor Rlty. Corp.	47.2x96.2	6	307-9	65	13,000	60,000
Max Streger	18x72	6	305	67	4,000	16,000
Section 2, Volume 2, Block 375—Avenue C, East Side, E. 5th to E. 6th St., N.E.C.						
S. Laufer	36.10½x 75.3	6	70-2	1	$33,500	$60,000
S. Laufer	35.10½x 75.3	6	74-76	3	23,000	45,000
I. & B. Greenspan	18.10x92.8	5	18	5	14,500	26,000
Arersah Rlty. Cp.	27x92.8	6	80	6	20,500	35,000
Abiko Rlty. Co.	27x92.8	5	83	7	20,500	50,000
Julia Gartner	24.3½x40	5	84	8	11,500	24,000
Hoch Rlty. Cp.	24.3½x40	5	86	9	17,000	33,000
E. 6th St., South Side, Avenue C to Avenue D, S.E.C.						
M. Steinkritz	20x48.6½	3	702	10	$3,500	$8,000
C. Sachowitz	20x48.6½	3	704	11	3,500	13,000
J. & M. Dlaczun	23x 97.0½ tr.	8	706	12	5,000	10,000
Campaigners for Christ the King, Inc.	23x97	3	708	13	Exempt	Exempt
Basia Price	19.8x 97.0½ tr.	4	710	14	5,500	14,000
E. & E. Gluck	39.5x 97.0½ tr.	6	712-14	16	11,000	50,000
Halan Realty Cp.	62.4x 97.0½ tr.	6	718-16	17	14,500	115,000
345 E. 3d St. Cp.	26.5.5-7x 97.0½ tr	6	720	20	7,000	23,000
345 E. 3d St. Cp.	24x90.51	6	722	21	6,500	28,000
Marj Chadbourne	30x97.0½	..	726	23	8,500	8,500
A. Lieberman	15x97	5	728	24	4,000	10,000
F. Kirschenbaum & ano.	25x 111.1½ tr.	3	730	25	7,500	11,000
Frank Gust Ferris	25x119.1½	5	732	26	7,500	25,000
Isidore Rlty Cp.	25x 119.1½ tr.	5	734-36	27	9,500	29,000
Hearyann Rlty. Cp.	25x70	5	738	28	5,500	60,000
Benj. Berger	22x91.0½	3	740	29	6,000	12,000
Willock Rlty.	41x97.0½	6	742-44	30	12,500	45,000
S. Gilberstone	22x97.0½	3	746	32	6,000	12,000
Madison Jefferson Cp.	22x97.0½	V		33	6,000	6,000
E. Welkowitz & ano.	22x97.0½	V		34	6,000	6,000
R. Margulies	22x 97.0½ tr.	5	752	35	6,000	16,000
Avenue D, West Side, E. 6th to E. 5th St., S.W.C.						
Charter Properties Inc.	76x89	1B	75	36	$70,000	$125,000
86 Avenue C Cp.	40.1½x 93 tr.	6	67-63	39	30,000	57,000
Y. & L. Fuks	19.7x82.5	3	65	41	14,000	20,000
Sam Schmell	31.8x 82.5½ tr.	6	63	42	22,000	41,000
Balmoral Ests.	26.9x82.3½	6	69	44	28,000	50,000
E. 54th St., North Side, Avenue D to Avenue C, N.W.C.						
L. Harfens	34.4x 97.0½	6	751	45	$9,500	$40,000
Samuel Reich	34.4x 97.0½	6	747	47	9,500	40,000
143 E. 5th St. Rlty.	31.6x97.0½	6	743-45	48	9,500	40,000
Mfrs. Tr. Co.	31.6x97.0½	6	741	50	9,500	50,000
L. & D. Holding Cp.	23x97.0½	5	739	51	6,500	18,000
S. Bikles	21x75	3	737	52	6,000	10,000
Nachus Rlty. Corp.	27x45	5	733-35	53	6,500	20,000
Golden Realty Co.	27x75	..	731	54	6,000	5,000
Kahal Chareidim Synag	16.8x83	4	729	55	Exempt	Exempt
725 E. 6th St. Cp.	88.4x 97.0½ tr.	6	725-27	56	8,500	28,000
723 E. 6th St. Cp.	25x 97.0½ tr.	5	723	58	7,000	27,000
721 E. 6th St. Cp.	25x 104.0½ tr.	5	721	59	7,000	25,000
M. Bauman	25x 104.0½ tr.	5	719	60	7,000	25,000
717 E. 6th St. Cp.	25x97.0½	5	717	61	7,000	30,000
111 Chrystie St. Cp.	25x97.0½	6	715	62	7,000	37,000
Wenush Rlty. Cp.	25.2x97.0½	5	713	63	7,000	37,000
Sapper Rlty. Co., Inc.	40x97.0½	6	709-11	64	11,000	45,000
Sapper Rlty. Co., Inc.	42.7x 97.0½ tr.	6	705-7	66	11,000	45,000
Section 2, Volume 2, Block 376—Avenue C, East Side, E. 6th to E. 7th St., N.E.C.						
Michael J. Adrian Est.	22.8½x53	3	90	1	$18,500	$22,000
Michael J. Adrian Est.	22.8½x53	4	93	2	12,500	16,000
Michael J. Adrian Est.	22.8½x52	4	91	3	12,500	15,000
A. & R. Fried	22.8½x83	4	96	4	16,500	26,000
M. Dachs	45.5½x83	6	98	5	33,000	60,000
H. Dickstein, et al.	45.5x83	5	102-4	7	42,000	120,000
E. 7th St., South Side, Avenue C to Avenue D, S.E.C.						
234 East Corp.	22.8½x 90.10½	5	234	9	$6,000	$12,000
I. Malhews	22.8½x 90.10½	5	236	10	6,000	18,000
Repl Rlty. Co., Inc.	45.5½x 90.10½	6	238-40	11	12,000	45,000
Haug. Cong. Beth Hagodel & Ungarn Affiliated Hldg., Inc.	22.8½x 90.10½	3	242	13	Exempt	Exempt
	45.5½x 90.10½	6	246	14	12,000	44,000
Sivon Rlty.	27.5x 90.10½	6	248	16	7,500	32,000
Sivan Rlty.	27.5x 90.10½	6	250	18	7,500	32,000
Lunk Huang Aarou Ela	36x90.10½	6	254	19	9,500	34,000
Elsarou Rlty.	22.8½x 90.10½	3	258	21	6,000	15,000
Kahal Beth Yli Chak D'Spinka, Inc.	22.8½x 90.10½	3	260	22	3,000	7,000
N. Ozer, et al.	22.8½x 90.10½	3	262	23	6,000	14,000
S. Sapper	22.8½x 90.10½	3	264	24	6,000	17,000
M. & V. Horowitz	22.8½x 90.10½	3	266	25	5,200	10,500
Yanka Pennar	22.8½x 90.10½	3	268	26	6,000	12,000
R. & C. F. Halberstam	22.8½x 90.10½	4	270	27	5,400	13,500
Paul Hellinger	30.5x 30.10½	6	272	28	8,000	30,000
Paul Hellinger	30x90.10½	6	274	30	8,000	30,000
Paul Hellinger	30.6x 30.10½	6	276-78	31	8,000	30,000
Avenue D, West Side, E. 7th to E. 6th St., S.W.C.						
Mayrose Realty Co., Inc.	25x93	3	91	32	$23,000	$33,000
Bankers Trust Co.	134x93	1	87-79	33	90,000	200,000
J. Fuchs	22.9x53	5	77	39	15,000	23,000
E. 6th St., North Side, Avenue D to Avenue C, N.W.C.						
Mailbeln Cp.	41x22.9 tr.	3	749	40	$5,000	$12,000
747 Assocs.	50x90.10½	6	745-47	41	13,000	48,000
Sirney Uram & ano.	23x90.10½	3	743	43	6,000	12,000
Zorac Rlty.	45x90.10½	6	739-41	44	12,000	75,000
Emanuel Chapel Presbyterian Church of University Pl.	22.6x30	4	737	46	Exempt	Exempt
Presbyterian Church of University Pl.	110.10x 90.10½ tr.	1	735	47	Exempt	Exempt
Ivy League Eq.	25.4x 90.10½	5	723	52	6,500	25,000
John & Julia Miller	25.4x 90.10½	5	721	53	6,500	23,000
Twig & Earth Inc.	25.4x 90.10½	5	719	54	6,500	35,000
Midrose Rlty. Corp.	53.2½x 30.10½	6	713-17	55	15,500	70,000
Mirts Rlty. Cp.	44.11x 90.10½	6	709-11	58	12,000	40,000
705 E. 6th St. Rlty. Cp.	44.11x 90.10½	6	705-7	60	12,000	40,000
M. Kishenbaum	22.5½x 90.10½	4	703	62	6,000	18,000
M. J. Adrian Corp.	83x63.1½	8	701	63	7,000	14,000
Section 2, Volume 2, Block 377—Avenue C, East Side, E. 7th to E. 8th St., N.E.C.						
Stuymet Rlty. Cp.	18.9x35.3	2	106-8	72	$26,500	$75,000
Louis Rosenberg	18.8x82.4	8	110	1	13,000	18,000
Moe Frankel	54.11x82.6	6	112-16	2	39,000	75,000
118 Ave. C. Inc.	18.1x10	4	118	5	11,500	18,000
Fannie Lang	18x70	4	120	6	11,500	17,000
Fannie Lang	18x70	4	122	7	11,500	16,000
R. Estremera	19x70	4	124	8	18,500	25,000
E. 8th St., South Side, Avenue C to Avenue D, S.E.C.						
Fraso Associates Inc.	18.6x 97.6 tr.	4	354	9	$1,500	$16,000
Jacob Rosenbluth	18.6x 97.6	4	356	10	5,000	17,000
63 Cannon St. Cp.	51.3x97.6	6	358-62	11	14,500	50,000
177 Mulberry Rlty Cp.	24x97.6	..	364	14	6,500	22,000
R. Halpern	24x97.6	4	366	15	6,500	14,000
Emclar Rlty. Cp.	48x97.6	6	368-70	16	13,500	47,000
Edw. L. Schwartz	39.7.1-5x 97.6	6	372-74	18	11,000	40,000
Wm. M. Schwartz et al	39.7.1-5x	..	..	20	11,000	40,000
Elsie Berger	44.4½x 97.6	6	380-82	22	12,000	50,000
Estil Rlty. Cp.	24.7½x 97.6	4	384	24	7,000	16,000
F. T. Moreno	24.7x 97.6	4	386	25	7,000	16,000
E. Side Est., Inc.	66.2½x97.6	6	388-92	28	18,500	115,000
394 E. 8th St., Cp.	27.9x97.6	6	394	30	7,500	30,000
Jack Kroog	27.6x97.6	6	396	32	7,500	30,000
Irdank Rlty. Cp.	27.6x97.6	6	398	34	7,500	30,000
M. & H. Green	50x60	6	400-2	35	10,500	40,000
Avenue D, West Side, E. 8th to E. 7th St., S.W.C.						
Esport Realty Co.	60x60	6	107-9	37	$31,000	$60,000
I. Metz et al.	37.6x100	6	103	41	24,000	54,000
F. & F. Rlty. Cp.	24.6x115	5	101	42	16,000	28,000
Fel Ro Rlty. Cp.	24.6x115	5	101	43	20,000	42,000
Renvir Rlty. Cp.	36.6x77	6	93-5	45	27,000	60,000
E. 7th St., North Side, Avenue D to Avenue C, N.W.C.						
281 E. 7th St. Cp.	24.1x73	5	281	47	$5,500	$12,500
281 E. 7th St. Cp.	14x73	5	279	48	3,500	10,000
S. Jobsky	22.3x97.6	..	277	49	5,000	5,000
Mildred Pfeffer	22.3x97.6	4	275	50	6,000	11,000
273 E. 7th St. Cp.	22.3x97.6	3	273	51	6,000	30,000
M. Deutsch	22.3x97.6	3½	271	52	6,000	13,000
M. Deutsch	22.3x97.6	3½	269	53	6,000	13,000

See last page for footnotes.

Owner or Occupant	Size of Lot	Stories High	St. No.	Lot No.	Value of Real Estate Unimproved	Value of Real Estate with Improvements Thereon
W & M. Slodki	22.3x97.6	5	267	54	6,000	20,000
Lena Gersten	24.9x97.6	5	265	55	6,500	20,000
S. Brach	24.9x97.6	3	263	56	6,500	12,000
Aaron Kerner	24.9x97.6	.	261	57	5,000	5,000
Property Finders Cp.	21.9x97.6	6	259	58	6,500	20,000
Well Known Realty Cp.	24.9x97.6	5	257	59	6,500	20,000
Well Known Realty Cp.	21.9x97.6	6	255	60	6,500	20,000
J. & H. Kempner	24.9x97.6	3	253	61	6,500	12,000
Geo. Hoffsplegel	24.9x97.6	6	251	62	6,500	25,000
Horace F. & R. P. Brown	24.5x97.6	6	249	63	6,500	25,000
Pentecostal Christian Missionary Church	21.5x97.6	3	247	64	Exempt	Exempt
A. Slutsky	24.6x97.6	V	245	65	6,000	6,000
I. M. Kisiulenec	24.5x97.6	3	243	66	6,500	16,000
N. Y. C. Housing Authority	21.5x97.6	6	241	67	6,500	10,500
D. Bookman	18.5x 97.6 lr.	8	239	68	4,000	10,000
S. S. Koenig	18x97.6 lr.	8	237	69	4,000	9,000
H. Lazofsky	18x48.9	3	235	70	3,500	9,500
Sinymel Rlty. Corp.	17.9x48.9	3	233	71	3,500	10,000

Section 2, Volume 2, Block 378—Avenue C, East Side, E. 8th to E. 9th St.

N.E.C.

Owner or Occupant	Size of Lot	Stories High	St. No.	Lot No.	Value Unimproved	Value with Improvements
Harold Bock	70.6x83	6	126-30	1	$50,000	$95,000
I. Galler, et al.	38.8x83	6	132-34	4	28,000	52,000
I. Galler, et al.	38.8x83	6	136-38	6	28,000	52,000
Bertray Cp.	40x83	6	140-42	9	38,000	70,000

S.E.C.

E. 9th St., South Side, Avenue C to Avenue D.

Owner or Occupant	Size of Lot	Stories High	St. No.	Lot No.	Value Unimproved	Value with Improvements
Order of St. Basil Gr.	100x100	4	712	10	Exempt	Exempt
Jer-Ron Rlty. Cp.	25x93.11	5	714	14	$6,500	$25,000
Hyman Arbesfeld	25x93.11	5	716	15	6,500	65,000
Law Pea Rlty. Cp.	25x93.11	6	718	16	6,500	36,000
Ultra Marine Mfg.	50x93.11	.	720	17	13,600	27,000
724 E. 9th St. Rlty. Cp.	25x93.11	6	724	19	6,500	22,000
724 E. 9th St. Rlty. Cp.	25x93.11	5	726	20	6,500	22,000
Arda Rlty. Cp.	30x93.11	6	728	21	8,000	30,000
B. & R. Palenbaum	30x93.11	6	730-32	23	8,000	30,000
Tri County Factors	10x93.11	6	734-36	24	11,000	37,000
Walter Slodik et al.	25x93.11	6	738	26	6,000	5,000
B. D. Rocca	25x93.11	5	740	27	6,500	12,000
Krfas Hldg. Cp.	25x93.11	6	742	28	6,500	18,000
Krafas Hldg. Cp.	25x93.11	5	744	29	6,500	18,000
Kragas Hldg. Cp.	25x93.11	1	746	30	6,500	17,000

Avenue D, West Side, E. 9th to E. 8th St.

S.W.C.

Owner or Occupant	Size of Lot	Stories High	St. No.	Lot No.	Value Unimproved	Value with Improvements
Krafas Hldg.	23.6x93	6	129	31	$21,500	$35,000
Krafas Hldg.	23.6x93	1	127	32	14,500	25,000
125 Ave. D Cp.	23.6x93	4	125	33	14,500	30,000
123 D Corp.	23.6x93	1	123	34	14,500	40,000
123 D Corp.	46.11x93	5	121	35	29,000	70,000
Concord Holding Co.	47x 50.10½ lr.	6	115-117	39	25,500	70,000

N.W.C.

E. 8th St., North Side, Avenue D to Avenue C.

Owner or Occupant	Size of Lot	Stories High	St. No.	Lot No.	Value Unimproved	Value with Improvements
Saul Joseph	67.1½x 93.11 lr.	6	397	40	$14,500	$50,000
[illegible] Garber	50x93.11	3	393-95	43	13,500	35,000
North & Garber	20x93.11	..	391	45	5,500	5,500
Paul Rellinger	30x93.11	6	387	46	8,000	30,000
Paul Hellinger	30x93.11	6	385	48	8,000	30,000
Rose Weinberg	20x93.11	3	383	49	5,500	10,000
David Rubin et al.	25x93.11	4	381	50	6,300	13,500
Hans Iltz	25x93.11	4	379	51	7,000	14,000
I. D. Ekes	25x93.11	5	377	52	7,000	16,000
R. G. Spitz	25x93.11	5	375	53	7,000	11,000
Sixth Invest. Cp.	25x93.11	5	373	54	7,000	16,000
Sixth Invest. Cp.	25x93.11	5	371	55	7,000	16,000
Trukmans Repres., Inc.	25x93.11	V	369	56	22,000	22,000
N. Y. C. Housing Authority	25x87.10	4	363	59	6,500	48,500
Jos. Schlessinger	50x87.10	6	359-61	60	13,000	65,000
Jennie Danhl	25x87.10	6	357	62	6,500	15,000
Abraham Slutsky	20x70.5	..	355	63	4,500	4,500

Section 2, Volume 2, Block 379—Avenue C, East Side, E. 9th to E. 10th St.

N.E.C.

Owner or Occupant	Size of Lot	Stories High	St. No.	Lot No.	Value Unimproved	Value with Improvements
R. Lippel	22.11x83	5	144	1	$16,000	$25,000
R. Lippel	21.3x83	5	146	2	10,000	20,000
Hela Wurzel	24x83 lr.	6	148	3	12,500	21,000
Danker Rlty Corp.	24.1x83	5	150	4	14,000	18,000
N. Hoffsplegel	24.0½x83	6	152	5	14,000	18,000
Green Mt. Rlty. Co.	24x83	5	154	6	14,000	17,000
Lobel Mgmt. Cp.	20.10½x 83 lr.	6	156	7	12,000	20,000
S. Redlsch & Sons	23.4½x83 lr.	4	158	8	20,000	32,000

S.E.C.

E. 10th St., South Side, Avenue C to Avenue D.

Owner or Occupant	Size of Lot	Stories High	St. No.	Lot No.	Value Unimproved	Value with Improvements
Ash Mgmt. Cp.	25x93.3½	5	402	10	$6,500	$33,000
S. Redish & Sons	25x92.8½	5	404	11	6,500	22,000
M. Schlansky	40x93.3½	6	406-8	12	11,000	40,000
R. & K. Hldg. Cp.	20x82.3½	6	410	14	5,500	14,000
412 E 10th St. Cp.	40x92.3½	6	412-14	15	11,000	44,000
M. Schlansky	46xx92.3½	6	416-18	17	12,000	13,000
Janet Adams	26.2x92.3½	5	420	19	7,000	16,000
712 E 13 St. Cp.	24.6x92.3½	2	422	20	6,500	32,000
V. Galcik	40.4x92.3	V	424	21	10,500	35,000
Cleveland Props., Inc.	88x92.3	4	428	23	50,000	145,000
Tende Rlty. Co.	148.3½x 92.3½ lr.	7	436-46	27	42,500	325,000

Avenue D, West Side, E. 10th to E. 9th St.

S.W.C.

Owner or Occupant	Size of Lot	Stories High	St. No.	Lot No.	Value Unimproved	Value with Improvements
Tende Rlty. Co.	50x69.8½	6	143-5	32	$35,500	$50,000
Tende Rlty. Co.	22x69.8½	6	141	34	12,500	21,000
Tende Rlty. Co.	22x93 lr.	6	139	35	15,000	23,000
Tende Rlty. Co.	22x93	1	137	36	15,000	23,000
F. & J. Hldg. Corp.	42.6x93 lr.	6	133	37	24,000	52,000
Nahemi Rlty. Cp.	26.0½x 93 lr.	6	129-31	39	25,500	65,000

N.W.C.

E. 9th St., North Side, Avenue D to Avenue C.

Owner or Occupant	Size of Lot	Stories High	St. No.	Lot No.	Value Unimproved	Value with Improvements
Sylvia Geller & ano.	25x92.3½	7	747	41	$6,500	$22,000
Tendee Rlty.	25x92.3½	..	745	42	6,500	6,500
Tendee Rlty.	25x92.3½	4	743	43	6,500	15,000
R. & K. Hldg. Cp.	25x92.3½	2	741	44	6,500	20,000
Julia Bulova	25x93.3½	6	733	48	6,500	19,000
159 E. 4th St. Rlty. Cp.	40x92.3½	6	729-31	49	11,000	36,000
W. Slodki	40x92.3½	6	725-27	51	11,000	39,000
E. M. Josefson	20x92.3½	..	723	53	5,000	5,000
Sam Gomer, et al.	50x92.3½	6	721	54	13,500	50,000
R. Margulies	25x92.3½	5	717	56	6,500	21,000
Greene Rlty. Co.	43x92.3½	6	715-13	57	11,500	44,000
R. Margulies	41x92.3½	6	709-11	60	11,000	11,000
R. Margulies	41x92.3½	6	705-7	61	11,000	44,000
H. & M. Liebhart	25x58.2	5	703	63	5,000	15,000

Section 2, Volume 2, Block 380—Avenue C, East Side, E. 10th to E. 11th St.

N.E.C.

Owner or Occupant	Size of Lot	Stories High	St. No.	Lot No.	Value Unimproved	Value with Improvements
I. Klosk	19.9½x83	6	162	1	$16,000	$38,000
Rose Goldsmith	25x83	6	164	3	12,500	25,000
Castles & Manors, Inc.	25x83	6	166	3	12,500	18,000
Castles & Manors, Inc.	25x83	5	168	4	12,500	18,000
Castles & Manors, Inc.	25x83	5	170	5	12,500	22,000
Friedoff Rlty. Corp.	25x83	6	172	6	12,500	18,000
G. H. Bloom	25x83	6	174	7	12,500	18,500
Crescent Star Rlty.	19.9½x83	5	176	8	15,000	16,000

S.E.C.

E. 11th St., South Side, Avenue C to Dry Dock St.

Owner or Occupant	Size of Lot	Stories High	St. No.	Lot No.	Value Unimproved	Value with Improvements
Albert Greenbaum	23x21.9½	2	702	9	$7,000	$20,000
Celia Franz	175x 183.7 lr.	1	704-16	10	103,000	220,000
Ultra Marine Mfg. Co.	62.11x75.4	5	718-22	17	17,500	50,000
Morris Newman	21.1x75.4	6	724	20	7,500	15,000

S.W.C.

E. 10th St., North Side, Dry Dock St. to Avenue C.

N.W.C.

Owner or Occupant	Size of Lot	Stories High	St. No.	Lot No.	Value Unimproved	Value with Improvements
421 E. 10th St. Hold. Co.	44x93.2	6	421-23	23	$13,500	$50,000
Space Synd Inc.	40x93.2	6	419	26	10,500	45,000
John Forster	25x91.9½	6	417	27	7,000	22,000
John Z. Forster	25x80	6	415	28	6,000	10,000
S. Redlich & Sons	26x94.9½	3	405	34	7,000	20,000

Dry Dock St., East Side, 10th to 11th St.

Owner or Occupant	Size of Lot	Stories High	St. No.	Lot No.	Value Unimproved	Value with Improvements
M. F. J. Assocs.	181.7x 71.7½	6	3	25	$55,000	$140,000

E. 11th St., South Side, Dry Dock St. to Avenue D.

S.E.C.

Owner or Occupant	Size of Lot	Stories High	St. No.	Lot No.	Value Unimproved	Value with Improvements
R. Fassler et al.	72.1½x 90.1½	1	732-36	30	$31,000	$45,000

Avenue D, West Side, E. 11th to E. 10th St.

S.W.C.

Owner or Occupant	Size of Lot	Stories High	St. No.	Lot No.	Value Unimproved	Value with Improvements
Sarana Realty Corp.	103.6x 125 lr.	4	155-63	43	$90,000	$150,000
R. Fassler, et al.	50x100	1	151-53	47	32,000	60,000
Corn Exchange Bk.	36.0½x100	3	149-47	50	31,000	55,000

N.W.C.

E. 10th St., North Side, Avenue D to Dry Dock St.

Owner or Occupant	Size of Lot	Stories High	St. No.	Lot No.	Value Unimproved	Value with Improvements
R. Fassler, et al.	38x99.6 lr.	1	441-43	51	$10,500	$25,000
R. Fassler, et al.	25x99.6 lr.	3	439	53	7,000	20,000
R. Fassler, et al.	42x75	1	435-37	54	10,000	25,000

N.E.C.

Section 2, Volume 2, Block 381—Avenue C, East Side, E. 11th to E. 12th St.

Owner or Occupant	Size of Lot	Stories High	St. No.	Lot No.	Value Unimproved	Value with Improvements
Perry Petroleum Cp.	51.9x53	1	178-80	1	$30,500	$55,000
Amelia Berhang et al	77.2x63	6	182-190	3	33,500	75,000
194 Ave. C Cp.	25x62.6	..	192	6	15,000	15,000
Main Serv. Sta., Inc.	27.6x62.6	1	196	6	14,500	34,000

E. 12th St., South Side, Avenue C to Dry Dock St.

Owner or Occupant	Size of Lot	Stories High	St. No.	Lot No.	Value Unimproved	Value with Improvements
Dowes Bldg. Inc.	20.6x77.6	2	702	9	$5,000	$25,000
Lon Ann Hldg. Cp.	100x206.6	4	704	10	82,000	125,000
712 E. 12th St. Cp.	25x103.3	1	712	14	7,000	24,000
712 E. 12th St. Cp.	25x103.3	..	714	15	7,000	8,000
712 E. 12th St. Cp.	25x103.3	1	716	16	7,000	8,000
718 E. 12 St. Co., Inc.	25x103.3	1	718	17	7,000	24,000
Victoria Kashula	21x75	1	722	18	5,000	9,500
Romanal Rlty. Cp.	21x75	3	724	19	5,000	8,500
Romanal Rlty. Cp.	21x75	3	726	20	5,000	8,500
Romanal Rlty. Cp.	21x75	4	728	21	5,500	10,500

S.W.C.

Dry Dock St., West Side, E. 12th to E. 11th St.

Owner or Occupant	Size of Lot	Stories High	St. No.	Lot No.	Value Unimproved	Value with Improvements
Sam Ort, et al.	16x84	1	16-17	22	$11,500	$28,000
S. Ort & Sons	24x42	4	13	24	4,000	8,000

E. 11th St., North Side, Dry Dock St. to Avenue C.

N.W.C.

Owner or Occupant	Size of Lot	Stories High	St. No.	Lot No.	Value Unimproved	Value with Improvements
Elsie & Karl Gron	21x61.6	1	725	25	$6,500	$10,000
Elsie & Karl Gron	21x61.6	3	723	26	4,500	8,000
Frank Dagostino	21x85.6	3	721	27	12,000	25,000
A. G. Kircher	50x103.3	2	715-17	29	14,000	38,000
Century Stor. Whse.	50x103.3	3	711-13	31	14,000	46,000

Avenue D, West Side, E. 12th St. to E. 11th St.

Owner or Occupant	Size of Lot	Stories High	St. No.	Lot No.	Value Unimproved	Value with Improvements
N.Y.C. P.S. 188 Bd. of Education	206.6x269.1	3	732	38	Exempt	Exempt

Section 2, Volume 2, Block 382—Avenue C, East Side, E. 12th to E. 13th St.

N.E.C.

Owner or Occupant	Size of Lot	Stories High	St. No.	Lot No.	Value Unimproved	Value with Improvements
213 Madison Jefferson	26.9x62.6	2	198	1	$34,000	$85,000
Nathan Zucker	50.9x62.6	4	200-2	2	18,500	32,000
Nathan Zucker	25x62.6	4	204	4	9,000	11,000
Nathan Zucker	25x62.3	..	206	5	9,000	9,000
R. & E. Hoffman	25x62.3	4	208	6	9,000	14,000
Nara Rlty. Cp.	25x62.3	2	210	7	9,000	34,000
Security Operating Corp.	29x62.3	4	212	8	15,000	15,000

S.E.C.

E. 12th St., South Side, Avenue C to Avenue D.

Owner or Occupant	Size of Lot	Stories High	St. No.	Lot No.	Value Unimproved	Value with Improvements
Nara Rlty. Cp.	24.1½x 103.3	1	702	9	$6,500	$17,000
Elie & Ida Kotler	23.10½x 103.3	2	704	10	6,500	20,000
706-708 E. 15th St. Cp.	47.8x103.3	1	706-8	11	13,500	50,000
Abersam Rlty. Cp.	75x 106.6 lr.	6	710-14	13	21,000	30,000
12-13 Hldg. Cp.	160x206.6	1	716-22	17	97,000	280,000

Avenue D, West Side, E. 13th to E. 12th St.

S.W.&N.W.C.

Owner or Occupant	Size of Lot	Stories High	St. No.	Lot No.	Value Unimproved	Value with Improvements
R. C. Church of St. Emeric	206.6x293	1		22	Exempt	Exempt

E. 12th St., Avenue D to Avenue C.

Owner or Occupant	Size of Lot	Stories High	St. No.	Lot No.	Value Unimproved	Value with Improvements
Mac Pint Properties	98.10x 103.3	1	709-15	52	$30,500	$85,000

Total, Section 2, Volume 2 .... $8,092,500 $16,731,000

EXEMPT PROPERTY.
Section 2, Volume 2.

Owner or Occupant	Size of Lot	Stories High	Block No.	Lot No.	Value Unimproved	Value with Improvements
N. Y. C. Housing Authority	960.11x 613.5+	..	356	1	$3,420,000	$19,270,000
City of New York	117x 213.9+	..	356	90	Value reflected in abutting property.	
The City of N. Y.	194.10x 211.11 lr.	5	356	100	230,000	475,000
N. Y. C. Housing Authority	596.2x 903.1+	..	362	1	6,250,000	10,250,000
N. Y. C. Housing Authority	422.6x 722.6+	6	367	1	2,352,000	7,782,000
City of New York	100x200	V	..	25	148,000	148,000
Boys Brotherhood Republic, Inc.	234½x 106.11	6	372	18	6,600	22,000
Cong. Sharia Adath	77x106.11	3	372	64	21,000	40,000
B'Nai Israel Anshei Barasow	18.9x96.2	3	373	11	5,300	10,000
Chevra Chased L'Abraham Chasida Knyblatz	22.11x96.2	3	373	17	6,500	12,000
Everett F. Britz	24.7x96.2	6	373	65	0	2,750
Chevre Hung. Bashurin	26.3x96.2	3	373	57	7,500	30,000
Cong. Tiffereth Beth Jacob Anshei Opolo	20.8x96.2	3	373	59	6,000	9,000
Yanov Lubelsky Cong.	20.9x96.2	3	373	61	6,000	18,000
N.Y.C. P.S. 15	134.6x 192.4 lr.	4	374	20	124,000	1,600,000
Cong. Rabbi Joseph Meyer, etc.	22x80	3	374	36	15,500	25,000
St. Nicholas Russian Orth. Greek Cath. Church	24x96.2	3	374	47	6,400	9,000
Campaigners Chr. K.	23x97		375	13	6,200	13,000
Kahal Chareidim Synagogue	16.8x63	4	375	55	4,000	15,000
Balmoral Est., Inc	25x62.3		375	41	..	10,000
Hung. Cong. Beth Hogedian Ungaro.	22.6x 90.10½	3	376	18	6,000	12,500
Kahal Beth Yitzchak D'Spinanlac	22.8x90.10	3	376	23	1,500	2,500
Kahal Beth Yitzchak D'Spinanine	22.6x90.10	3	..	..	1,500	2,500
M. & R. Horowitz	22.8x90.10	3	376	25	800	1,400
R. & C. F. Halberstam	22.6x90.16	4	376	27	600	1,500
1st Pres. Ch. of N. Y.	22.6x90	4	376	48	3,000	3,500
Emanuel Chapel of the Presby. Church of University Pl.	113.10x 91.10½	1	376	47	35,000	54,500
Pentecostal C. M. Ch.	24x97		377	64	6,500	15,000
N. Y. C. Housing Authority	24.8x 97.6	6	377	67	....	26,000
Order of St. Basil The Great	100x100	4	378	10	31,000	65,000
David Rubin et al.	25x93.11	4	378	50	750	1,500
N. Y. C. Housing Authority	25x87.10	4	378	59	...	8,500
Bd. of Ed., City of New York	206.6x269	3	381	38	270,000	1,600,000
R. C. Church of St. Emeric	206.6x293	1	382	22	265,000	715,000

Total Exempt Property, Section 2, Volume 2 .... $10,239,500 $12,431,750

State of New York, City of New York, County of New York, ss.:
I, Henry R. Costa, one of the Assessors of The City of New York, do depose and swear that the foregoing volume numbered 2, Section 2, is one of the following volumes: Section 1, Volume 6, Section 2, Volumes 1, 2 and 3, which together contain a detailed statement of all the taxable property embraced within the district assigned to me by the President of the Tax Commission of The City of New York for assessment under his direction and entered in the Annual Record of the Assessed Valuation of Real Estate in the Borough of Manhattan, in the City of New York, for the fiscal year July 1 1960 to June 30 1961.

That I have personally examined each and every house, building, lot, pier and other taxable property within said district, that in said volumes are set down and given the description, the Street, the Section or Ward, Block and Lot and Map or Identification numbers of said Real Estate embraced within such district, the sum for which, in my judgment, each separately assessed parcel of Real Estate would sell under ordinary circumstances if it were wholly unimproved; and separately stated, the sum for which the same parcel would sell under ordinary circumstances with the improvements, if any, thereon; also the name of the owner or occupant thereof, so far as the same is known, also any other information which the President of the Tax Commission required.
HENRY R. COSTA

Sworn to before me this 29th day of January, 1960

JACOB MARKOWITZ, Justice of the Supreme Court of the State of New York.

Section 2, Volume 2, Block 384—Avenue B, East Side, E. Houston to E. 2d St.

N.E.C.

Owner or Occupant	Size of Lot	Stories High	St. No.	Lot No.	Value Unimproved	Value with Improvements
City of New York	48.9x412.3	..	..	4	$50,000	$50,000
Makleln Rlty. Co.	19.10x80	6	9	6	11,000	30,000
Makleln Rlty. Co.	19.10x80	6	11	7	14,000	30,000
J. Hopp	19.10x80	6	13	8	15,000	24,000
S. & R. Hirsch	19.10x80	7	15	9	21,000	42,000

S.E.C.

E. 2d St., South Side, Avenue B to Avenue C.

Owner or Occupant	Size of Lot	Stories High	St. No.	Lot No.	Value Unimproved	Value with Improvements
211 E. 2d St. Cp.	20x79.6 lr.	6	211	10	$5,500	$20,000
I. J. Hindye	20x80 lr.	4	213	11	6,500	13,000
M. S. & B. F. Gruber	20x80 lr.	6	215	12	6,500	37,000
Benj. Cohen	24.9½x 93.9 lr.	6	217	13	7,500	27,000
Sulphur Rlty.	24.9½x 91.7½ lr.	6	219	14	7,500	18,000
H. L. Lincoln et al	24.9½x 89.11½ lr.	6	221	15	7,500	16,000
Zl Cor Rlty. Cp.	24.9½x 88.3 lr.	7B	223	16	7,500	40,000
Jennie Lindauer	24.9½x 86.8 lr.	6	225	17	7,000	17,000
Ellen Lindauer	24.9½x 85.0½ lr.	6	227	18	7,000	17,000
D. A. Zellckson	24.10½x 83.4½ lr.	1	229	19	7,000	18,000
Berdol Rlty.	24.10½x 81.8½ lr.	6	231	20	7,000	23,000
233 Enterprizes	24.10½x 80.1 lr.	6	233	21	7,000	28,000
Heral Rlty. Cp.	24.10½x 78.6 lr.	6	235	22	7,000	20,000
Desk Oper. Cp.	25x 76.4 lr.	6	237	23	8,000	20,000
E. Brecht, ano.	25.4x 72.1 lr.	6	239	24	6,700	24,000
Park View Dev. Co.	25.4x 68.10 lr.	6	241	25	6,500	17,000
H. L. Lincoln et al.	25.2x 65.8 lr.	6	243	26	6,000	12,600
R. L. Lincoln et al.	25.2x 62.6 lr.	6	245	27	5,800	12,500
R. S. H. Rlty.	25x 61.3 lr.	5	247	28	5,700	25,000
219 2d Ave. Cp.	25x58 lr.	6	249	29	5,500	60,000
Abraham Dreyer	25x52.9 lr.	6	251	30	6,000	12,000
Harry Portner	20.6x 50.2 lr.	..	253	31	9,000	9,000

Avenue C, West Side, E. 2d to E. Houston St.

S.W.C.

Owner or Occupant	Size of Lot	Stories High	St. No.	Lot No.	Value Unimproved	Value with Improvements
Mollie Cohen	40.4x55 lr.	V	11	33	$25,000	$28,000

N.W.C.

Section 2, Volume 2, Block 385—Avenue B, East Side, E. 2d to E. 3d St.

N.E.C.

Owner or Occupant	Size of Lot	Stories High	St. No.	Lot No.	Value Unimproved	Value with Improvements
Benj. F. Schwarz et al.	28x74.9	4	19	1	$27,000	$29,000
E. Cohen et al.	56x74.9	2	21-3	2	39,000	82,000
25 Ave. B Cp.	27.11x74.9	1	25	4	10,000	25,000
A. C. Hldg. Cp.	100x69	4	27-33	5	80,000	120,000

S.E.C.

E. 3d St., South Side, Avenue B to Avenue C.

Owner or Occupant	Size of Lot	Stories High	St. No.	Lot No.	Value Unimproved	Value with Improvements
St. John the Baptist Foundation	71x100	6B	212-216	11	$25,000	$25,000
M. Eliver & Jagerman	99x 105.11½	V	218-231	14	39,000	39,000
Costa Maccar. Rlty.	24.9x 106.11½	5	226	18	8,000	18,000
St. John the Baptist Foundation	24.11x 105.11½	5	228	19	8,000	23,000
Mursol Entp. Inc.	37.2x 105.11½	6B	230-232	21	12,000	50,000
Mursol Entp. Inc.	37.1½x 105.11½	6B	234	22	12,000	60,000
Rlty. Mahallnore	24.9½x 106.11½	5	236	23	8,000	20,000
Margt. B. White	49.7x 106.11½	3	238-40	24	16,000	36,000
Kate Delsek	24.9½x 105.11½	6	242	26	8,000	21,000
Hopewell Rlty. Cp.	49.6x 106.11½	1	244-46	27	16,000	45,000
B. & R. Palenbaum	26.7½x 106.11½ lr.	6	248	29	9,000	26,000
Cong. Beth Hachnesea	47.7½x 105.11½ lr.	3	250	30	Exempt	Exempt

Avenue C, West Side, E. 3d to E. 2d St.

S.W.C.

Owner or Occupant	Size of Lot	Stories High	St. No.	Lot No.	Value Unimproved	Value with Improvements
H. & H. Weingarber	26.6½x100	6	31	34	$25,000	$46,000
Dankner Rlty.	26.8x100	5	29	35	18,000	31,000
Tel. Car. Associates	26.8x100	4	27	36	17,000	32,000
T. I. M. C. Realty Cp.	26.8x100	5	25	37	17,000	30,000
B. & G. Cohen	45.8½x72.7	6B	23	38	24,000	65,000
Fannie Saltz	20.1x62	3	19	40	9,000	15,000
Louise Gross	20.1x62	3	17	41	9,000	15,000
Heroes Realty Co.	20.1x62	4	15	42	13,000	22,000

N.W.C.

E. 2d St., North Side, Avenue C to Avenue B.

Owner or Occupant	Size of Lot	Stories High	St. No.	Lot No.	Value Unimproved	Value with Improvements
Heroes Rlty. Co.	95.5x 102.11½ lr.	8	221-224	44	$32,000	$90,000

See last page for footnotes.

Owner or Occupant	Size of Lot	Stories High	St. No	Lot No	Value of Real Estate Unimproved	Value of Real Estate with Improvements Thereon
Jordan Rlty	24 9x 105 11½ Ir.	6	248	46	8,000	30,000
126 E. 3d St. Cp	24 9x 105 11½ Ir.	6	246	47	8,000	31,000
244 E. 3d St. Rlty., Inc.	24 9x 105 11½ Ir.	6	244	48	8,000	31,000
Atlantic Bklyn Cp	24 9x 105 11½ Ir.	5B	242	49	8,000	35,000
Marlow Apts Inc	24 9x 105 11½ Ir.	6	240	50	8,000	35,000
Zalon Rlty	24 9x 105 11½ Ir.	6	238	51	8,000	35,000
T & A K Dakowska	25.1x 105.11½	6	236	52	8,000	35,000
St John the Baptist Foundation	24x105.11½	6B	234	53	7,500	35,000
B & K Cooper	24x105.11½	5B	232	54	7,500	35,000
D & H Cooper	24x105.11½	5B	230	55	7,500	35,000
St John the Baptist Foundation	24x105.11½	6B	228	56	7,500	35,000
St John the Baptist Foundation	24x105.11½	6B	226	57	7,500	35,000
N. Y. C. Fire Dept	48x105.11½	2	222-224	58	Exempt	Exempt
Novelty Bldg. Cp.	60x 106 11+	4	220/18	60	21,000	100,000
224 W. 47th St. Corp.	60x111 11	6	214-216	63	22,000	96,000

Section 2, Volume 2, Block 386—Avenue B, East Side, E. 3d to E. 4th St.
N.E.C.

Mfrs Tr. Co	48 1x87	4	37-39	1	$50,000	$92,000
Bleecker Chrysalis Cp	48x87	4	41-43	3	36,000	40,000
Tompkins Stores Inc.	72 9x90 11	3	45-51	5	69,000	70,000
Trell Rlty.	24x90	6	53	10	27,000	67,000

S.E.C.

E. 4th St., South Side, Avenue B to C.

S Cuno Rlty. Cp.	25x96 2	6	250	11	$4,000	$22,000
Sam'l Silberger	25x96.2	6	252	12	8,000	25,000
N. Y. C. Housing Authority	24 9½x96.2	6	254	13	8,000	17,000
Lemberger Congre Anshe Ashkenaz	24 9½x96.2	4	256	14	Exempt	Exempt
M. Zimmerman	24 9½x96 2	4	258	15	8,000	20,000
Emwald Rlty.	49 6x96 2	5	260-262	16	16,000	41,000
Ha'Zen Ltd	24 9½x96 2	6B	264	18	8,000	23,000
Shir Max Rlty. Cp.	24.9½x96.2	6B	266	19	8,000	32,000
Olga Lilien	24.9½x96.2	6B	268	20	8,000	63,000
A. Kramnlen	24 9½x96.2	6B	270	21	8,000	18,000
Leon Noeria	24 9½x96 2	6	272	22	8,000	27,000
J J Operating Co.	24 9½x96 2	3	274	23	9,000	19,000
J J Operating Co	14 6½x96.2	4	276	24	6,000	8,500
J J Operating Co	14 6½x96 2	4	278	25	6,000	8,500
J J Operating Co.	14 6½x96 2	1	280	26	6,000	8,500
J J Operating Co.	14.6½x96 2	4	282	27	6,000	8,500
J J Operating Co.	14 6½x96.2	4	284	28	6,000	8,500
J J Operating Co	14 6½x96.2	4	286	29	6,000	9,000
J J Operating Co	14 6½x96 2	4	288	30	6,000	8,500
Teshivas Chasn Sofer	22 8x96 2	..	290	31	Exempt	Exempt
Amp Auto Ser Inc.	172 11x 192 4+	1	292-298	33	90,000	130,000

Avenue C, West Side, E. 4th to E. 3d St.
S.W.C.

Yeshiva Chasn Sofer	41 8x90	5	49	36	Exempt	Exempt
S. Rosenbein	54.5½x90	1	47	38	$41,000	$110,000

E. 3d St., North Side, Avenue C to B.
N.W.C.

B J East 11th St. Cp	42x96.2	6	259	43	$43,000	$75,000
I Kornblum, et al.	48x96.2	6	257	44	15,000	62,000
D S K Rlty	25x96 2	5	237	52	8,000	19,000
233 E. 3d St Cp	40 10x96 2	6	235/33	53	13,000	73,000
I Wrobel	20 8x96 2	6	231	55	6,600	11,000
I I Stein	46x96 2	6	229-227	56	15,000	27,000
R & R Palenbaum	41 10x96.2	6	225-223	58	13,000	40,000
Tilena Realty Cp.	26 6½x96 2	6	221	60	8,600	35,000
A. Neuman	23.6x96 2	1	219	61	7,500	10,000
M & Z Solomon	23x96 2	4	217	62	7,500	18,000
J I Pascal	23x96 2	4	215	63	7,500	14,000
A Dunsky & ano.	46x96 2	6	213-211	64	16,000	64,000

Section 2, Volume 2, Block 387—Avenue D, East Side, E. 4th to E. 5th St.

City of New York	146 6x 264.8 11	3	55	1	Exempt	Exempt

E. 5th St., South Side, Avenue D to C.

Platon Hryrowaty	24 9½x96 2	6B	610-612	16	$11,600	$40,000
Irving Dankner	24 9½x96 2	5	614	17	8,000	13,000
D & C Stelle	24 9½x96 2	5	616	18	8,000	20,000
620 E 5th St Cp	24 9½x96 2	5	620	20	8,000	23,000
Kolbuszower Teitelbaum Verb Ver	24 9½x96 2	3	622	21	Exempt	Exempt
Bojac Rlty	24 9½x96.2	4	624	22	8,000	25,000
626 E 5th St Cp.	24 9½x96 2	6B	626	23	8,000	32,000
2232 2234 Webster					8,000	34,000
Ave Cp	24 9½x96.2	6B	628	24	8,000	31,000
Ulanover Cong and Umbebend	24 9½x96 2	2	630	25	Exempt	Exempt
Kahalchasidim Synagogue	24 9½x96 2	4B	632	26	Exempt	Exempt
E. Gruenstein ano.	24 9½x96 2	6B	634	27	8,000	21,000
Joachim Rlty. Cp	24 9½x96 2	6B	636	28	8,000	33,000
C Solomon	24 9½x96 2	6	638	29	8,000	16,000
F. Hesser	24 9½x96 2	5	640	30	8,000	15,000
G J Anthony	24.9½x96.2	5	642	31	8,000	25,000
640 E. 5th St Cp	24 9½x96 2	5	644	32	8,000	16,000

Avenue C, West Side, E. 5th to E. 4th St.
S.W.C.

S Keiss	20 0½x90	5	69	33	$23,000	$40,000
Dry Dock Savs Bk.	24 0½x90	1	67	34	17,000	85,000
Sixth Ridge Rlty Co	24 0½x90	5	65	35	16,000	22,000
Sixth Ridge Rlty Co	24 0½x90	5	63	36	16,000	22,000
C. Seligman & ano.	72.1½x90	5	61-55	37	52,000	75,000
Henmor Realty Cp.	24.0½x90	5	53	40	23,000	45,000

N.W.C.

E. 4th St., North Side, Avenue C to B.

Rich Rlty Cp	24 9x96 2	5B	291	41	$8,000	$26,000
Cong Nachlass Zwie Anschie Ungen	27.6x96 2	3	289	42	Exempt	Exempt
Fox Realty Cp	22x96 2	4B	287	43	7,000	15,000
Fourth Assocs	24 9x96 2	6B	285	44	8,000	25,000
Fourth Assocs	24 9x96 2	6B	283	45	8,000	25,000
Irlen Rlty Inc	24 10½x 96 2	4	281	46	6,000	15,000
Shalmar Rlty Cp	24 9½x96 2	6B	279	47	8,000	30,000
Jafone Cp	24 9½x96 2	6B	277	48	8,000	50,000
City of N Y (P S)	98 10x96 2	4	271	49	85,000	80,000
Lederman & Cohen	24.9x96 2	5	265	53	8,000	15,000

Section 2, Volume 2, Block 388—Avenue D, East Side, E. 5th to E. 6th St.

E. 6th St., South Side, Avenue D to C.

Mount Rlty Cp	35 6x97 0½	6	620-622	19	$11,500	$40,000
Jamin Bros	26 6x97 0½	6	624	21	11,500	40,000
Jamin Bros	47x97 0½	6	626-628	22	13,500	44,000
Children's Aid Soc	52 1x97 0½	4	630-32	24	Exempt	Exempt
Church of God	21x97 0½	3	636	27	7,000	15,000
Cong Ahawath Yeschurun	21 1x 97.0½	3	638	28	Exempt	Exempt
Harwall Rlty. Cp	41 11x 97 0½	6B	640	29	12,500	77,000
Fel Ro Rlty Cp	64x97 0½	5B	644-646	31	22,500	75,000
G Goldman	20x97 0½	4	650	33	6,500	15,000
Gatel Realty Cp	20x97.0½	4	652	34	9,000	20,000

Avenue C, West Side, E. 6th to E. 5th St.
S.W.C.

Wilro Rlty Cp.	97x62	1	79-87	38	$55,000	$120,000
D Taubenfliegel	24.4½x90	5	77	40	24,500	45,000
T. K. L. Rlty. Cp.	24.4½x90	5	75	41	26,000	44,000
St. John the Baptist Foundation	24.4½x90	6	71	43	24,500	40,000

N.W.C.

E. 5th St., North Side, Avenue C to B.

L. D. Maron	24 9x97 0½	6B	651	44	$8,000	$30,000
P. & B. Cohen	39.7½x 97 0½	6	649-647	45	13,000	40,000
M. Schiller	19.9½x 97.0½	4	645	47	6,500	10,000
Aaron Bilter	39.7x97	1	643	49	13,000	40,000
Gips Goodwin	26 8x97 0½	6B	637	50	8,500	24,000
Gips Goodwin	26 8x97 0½	5B	635	51	5,500	33,000
Jennie Gluck	26.9x 97.0½	5B	633	53	8,500	36,000
Gips Goodwin	46 3x 97.0½	6	631/29	53	15,000	52,000
Tuknofsky	32 10½x 97 0½	6B	627-625	55	14,000	49,000
Madossy & Burgher	50x97 0½	6	623-619	57	16,000	72,000

Section 2, Volume 2, Block 389—Avenue B, East Side, E. 6th to E. 7th St.
N.E.C.

L. J. Security Cp.	20 2⅝x93	4	93	1	$23,000	$34,000
B Amsterdam & ano.	20.2⅝x93	4	95	2	17,000	22,000
97-99 Ave. B. Rlty. Cp.	37x93	6B	97-99	3	28,600	52,000
Isidore Elkin	22.6 7-24x93	6B	101	5	18,000	36,000
Emmanuel Rosenwasser	20.2½x93	4	103	6	15,500	27,000
Sylvia Galler	25x93	6B	105	7	23,000	40,000
Sylvia Galler	32.7½x93	6	107-109	9	35,000	60,000

S.E.C.

E. 7th St., South Side, Avenue B to C.

City of N. Y. (P.S.)	125x 181.9 Ir	5	158	11	$65,000	$140,000
City of N. Y.	25x90.10½	3B	196	16	8,500	15,000
198 E. 7th St. Cp.	25x90.10½	6B	198	17	8,500	30,000
Wasyl Binsko	25x90 10½	6B	200	18	8,500	26,000
Gladion Rlty. Cp	25x90 10½	6B	202	19	8,500	38,000
Lijuck Rlty.	25x90 10½	6B	204	20	8,500	29,000
Lijuck Rlty.	25x90x10½	6B	206	21	8,600	28,000
205-210 E. 7th St. Corp.	50x90 10½	6B	208-210	22	17,000	60,000
56 E. 7th St. Cp.	50x90.10½	6B	212-214	24	17,000	60,000
D J Persich	25x90 10½	5	216	26	8,500	17,000
Isidor Israel	25x90 10½	5	218	27	8,500	20,000
Isidor Israel	25x90.10½	6	220	28	8,500	21,000
A. Horowitz	25x96.10½	3B	222	29	8,500	18,000
S. Claus	25x96.10½	6B	224	30	8,600	25,000

Avenue C, West Side, E. 7th to E. 6th St.

Sadix, Inc.	21 2x83	6	105	31	$21,000	$34,000
Gal San Rlty. Cp.	60.2x83	6	103-99	33	42,000	70,000

E. 6th St., North Side, Avenue C to D.
N.W.C.

Tompkins Sq. Re. Cp.	41x100 5	6	645	36	$49,000	$85,000
Hyrad Rlty. Cp.	42x100 5	6	643	38	13,600	48,000
Lalo Rlty. Cp	25x90.10½	5B	641	40	7,500	14,000
105 Thompson St. Cp.	25x90 10½	6B	639	41	7,500	21,000
J. & D. Cohen	25x90 10½	5B	637	42	7,500	18,000
M. Turansky & ano.	25x90 10½	5B	635	43	7,500	18,000
Golnik & Kashuba	25x90.10½	5B	633	44	7,500	18,000
I. Garcia	25x90.10½	5B	631	45	7,500	18,000
Judah Bloyde	25x90 10½	5B	629	46	7,500	18,000
Orniato Trenlo	24 9x 90.10½	6B	627	47	7,500	18,000
B. Feinman	24 9x 90.10½	5B	625	48	7,500	16,000
M Welder et al.	25x90 10½	5B	623	49	7,500	21,000
M. Welder et al.	25x90 10½	5B	621	50	7,500	21,000
Bertha Herzog	25.8x90.10½	1	619	51	7,500	28,000
Morris Kalo	24.10x 90.10½	6B	617	52	7,500	13,000
M. & M. Singer	25x90 10½	5B	615	53	7,500	14,000
H. & Wm. Kriger	25x90.10½	6B	613	54	7,500	30,000
Mollie Cohen	25x90 10½	6B	611	55	7,500	35,000
K. Weinberg	25x70 10½	5	609	56	6,500	17,000
Mollie Cohen	25x70 10½	6B	605	58	6,500	21,000
603 E 6th St, Rlty.	25x70 10½	5B	603	59	6,500	15,000

Section 2, Volume 2, Block 390—Avenue B, East Side, E. 7th to E. 8th St.
N.E.C.

St. Brigid's R.C. Ch.	97 6x123	2	111	1	Exempt	Exempt
St. Brigids R. C. Ch.	97.6x140+	4	119-123	5	Exempt	Exempt

E. 8th St., South Side, Avenue B to C.

R. Margulies	24.9x97.6	6B	304	9	$9,000	$27,000
R. Margulies	24.9x97 6	6B	306	10	9,000	27,000
Sadie Schwartz	40 6x91.6	6B	308-310	11	18,000	59,000
Abr Samuels	49.6x97 6	6B	312-314	13	18,000	59,000
S. Borch et al.	19 10x97.6	6B	316	15	7,000	24,000
Glorbel Realty Cp.	39.6x91 6	6B	318	16	14,500	40,000
Bergman Rlty. Cp.	39 6x 97.6 Ir.	6B	322	18	16,500	45,000
Celia Leetz	24 9x61 5	6	324½	20	7,000	16,000
Lillian Margulies	21.7x97 6	5	326	21	8,000	21,000
N. Y. C. Housing Authority	22 1x97.6	6	328	22	8,000	13,500
330 E. 8th St. Cp.	22 1x97.6	2	330	23	8,000	40,000
334 Assocs., Inc.	32 6x97.6	6B	334	24	12,000	30,000
336 Assocs., Inc.	32.6x97 6	6B	336	26	12,000	20,000
B. Mehry Est.	50x97.6	1	338	27	20,000	60,000

Avenue C, West Side, E. 8th to E. 7th St.
S.W.C.

Fel-Ro Rlty. Cp.	20x83	5	125	29	$19,500	$36,000
Cell Joe Cp.	38 9x83	7	121-123	30	27,000	55,000
J. Barbera Est. Cp	39 9x83	1	117-119	32	25,000	65,000
Sam'l Weiss	19.4½x63	8	115	34	10,500	16,000
Bethlyn Rlty Cp.	19 4½x63	3	113	35	10,500	15,000
A. Kurzmann	19x4½x63	3	111	36	10,500	17,000
Dolgin Rlty. Cp.	39.4½x63	6	107-109	37	29,000	69,000

N.W.C.

E. 7th St., North Side, Avenue C to B.

Annie Schwartz	20x97.6	1	237	39	$7,000	$13,000
Arda Rlty. Co.	25x97.6	5	235	40	9,000	32,000
Rhea Dankner	25x97.6	5	233	41	9,000	33,000
I Schlesinger	44x97 6	6B	221-219	42	16,000	60,000
Vella Rlty. Cp.	25 9x97.6	5	217½	44	9,500	16,500
A. Slutsky	13.7x97 6	5	217	45	5,000	11,000
A. Slutsky	16.8x97.6	V	215½	46	6,500	22,500
G. P. E. Rlty.	40x97 6	6	211-209	50	14,600	35,000
Cong. Chegra Kadrescha B'ney Rappaport (a corp.)	20x97 6	6	207	52	Exempt	Exempt
Surf Rlty.	20x97.6	5	205	53	7,000	14,000
Elsalon Rlty	20x97.6	V	203	54	7,000	7,000
Angar Realty Cp	40x97.6 Ir.	5	201	55	14,500	48,000
A. & M. Modrisa	20x 90 10½ Ir.	5	197	57	6,000	18,000
First Broder Bnai Cong	20x 78 0½ Ir	4	195	58	2,000	*2,600
Edna Sieler	20x 62 2½ Ir.	4	193	59	5,500	12,000
S Mahler	20x57.5 Ir.	4	191	60	5,000	18,000
C. Clausen	20x 40.7½ Ir.	4	189	61	4,500	22,000
Henry Weixman	30x54 9 Ir.	5	187	64	7,000	19,000

Section 2, Volume 2, Block 391—Avenue B, East Side, E. 8th to E. 9th St.
N.E.C.

Dar Naim Con., Inc., et al.	47x93	4	125-127	1	Exempt	Exempt
Comm. Serv. Soc. of New York	70 4x93	5½	131-135	3	Exempt	Exempt
Henry J. Gucker	20x75	4	137	6	$12,000	$14,000
Trinity Luth. Ch.	50 6x75	1	139	7	Exempt	Exempt

S.E.C.

E. 9th St., South Side, Avenue B to C.

German-Evang. Luth. Personage	16x70 6	1	602	8	Exempt	Exempt
Milton Cohen	25x93 11	5	604	9	$5,500	$23,000
Milton Cohen	22 6x93 11	4B	606	10	7,000	16,000
Abr. Dilman	27.6x93.11	6	608	11	9,500	34,000
548 E. 13th St. Cp.	25x100 Ir.	6	610	12	9,000	34,000
M Brown	20x93 11	4	612	13	7,000	18,000
9th St. Prop., Inc.	100x118 11	6	614-622	14	45,000	105,000
Fred Goldstein	30x75	4	624	19	6,000	12,000
Tompkins Sq. Rlty. Corp.	27.6x93.11	6B	626	20	9,100	19,000
628 Rlty Cp.	27.6x93.11	5B	628	21	9,500	17,000
J. Schwartz	27 6x93 11	5B	630	22	9,500	40,000
Krafas Hldg. Cp.	27.6x93 11	5B	632	23	9,500	25,000
R & KC Hold. Cp.	25x93.11	5	636	24	8,500	19,000
I. Henig	25x93 11	6	638	25	8,500	24,000
Zodoba Rlty. Cp.	25x93 11	5	640	26	8,500	16,000
Leonard Sierfeis	25x93.11	5	642	27	8,500	16,000
Fresco Props	25x93 11	5	644	28	8,500	16,000
Fresco Props.	25x 93 11 Ir.	5	646	29	8,500	18,000

Avenue C, West Side, E. 9th to E. 8th St.
S.W.C.

Fresco Props.	23.6x83	4	143	30	$23,000	$33,000
Fresco Props	22 2x83	4	141	31	16,000	20,000
Fresco Props	22 2x83	4	139	32	14,500	15,000
R. Minola & ano.	20x75	4	137	33	12,000	15,000
Cong. Tree of Life.	20x75	4	135	34	Exempt	Exempt
Edjo Holding Corp	20x75	5	133	35	12,000	23,000
Estates Realty Co.	20x75	5	131	36	12,000	24,000
Estates Realty Co.	20x75	5	129	37	13,500	24,000
C. Levitt	20x75	5	127	38	13,500	33,000

N.W.C.

E. 8th St., North Side, Avenue C to B.

Negenten Rlty., Inc.	39 9x93.11	6	339-341	39	$14,000	$35,000
Stuyvesant Fuel Ser.	24.9x93 11	3	337	41	8,500	24,000
333-35 E. 8th St., Inc.	24.9x93.11	6	335	42	8,500	25,000
333-35 E. 8th St., Inc.	24 9x93 11	6	333	43	8,500	25,000
A. & S. & B. Tublin	24 9x93.11	1	331	44	8,500	27,000
76 Willett St. Rlty. Cp.	49.6x93.11	6	327-329	46	17,000	55,000
Alan Orvis	25x93.11	6	325	47	10,000	30,000
Abraham Simblow	25x93.11	6	323	48	10,000	34,000
Hodford Rlty. Cp.	55.1x 93.11 Ir.	6	321-319	50	11,500	59,000
Cong. Bnai Moses	20.7½x 69.10	4	317	51	Exempt	Exempt
S Berkstein	20.7½x 69.10	4	315	52	6,000	13,000
I Bernstein	19.7½x 69.10	4	313	53	6,000	11,000
I Bernstein	21.9x69.10	4	311	54	6,500	16,000
Bejeso, Inc.	24.9x 93.11 Ir.	6	309	55	8,000	30,000
Al. Mayeroff & ano.	24.9x93.11	6	307	56	8,500	42,000
Pearlmax Rlty. Cp.	48.6x 93.11 Ir.	6	305-303	57	16,500	55,000
Roman Genoski et al.	48 6x93.11	6	299-301	59	16,500	55,000

Section 2, Volume 2, Block 392—Avenue B, East Side, E. 9th to E. 10th St.
N.E.C.

City of New York	69.3½x93	15B	143	1	Exempt	Exempt
N. Y. Gosp. Mission	22x93	4	149	4	Exempt	Exempt
F. Sainz	23x93	3B	151	5	$16,000	$34,000
H & L Rhorbach	23x71	4B	153	6	13,500	31,000
Anna Larsen	46.3½x 67 Ir.	5	155-157	7	35,000	69,000

S.E.C.

E. 10th St., South Side, Avenue B to C.

Anna Larson	46 3½x 69.3½ Ir.	5	348	9	$9,000	$21,000
City of N. Y. (P. S.)	150x184 6½	6	350	10	Exempt	Exempt
K. S. Strayer	25x92.3½	4	362	16	8,500	29,000
Ida Galler, et ano.	50x92 3½	6B	364-66	17	17,000	50,000
Metsch, Lemle, et al.	25x92 3½	5	368	19	8,500	32,000
Sam Metsch et al.	25x92 3½	5	370	20	8,500	32,000
J. & J. Miller	25x92.3½	5	372	21	8,500	25,000
419 Tenth Cp.	50x92.3½	6B	374-378	22	17,000	60,000
Vincent Ciolli	25x92 3½	5	380	25	8,500	45,000
Vincent Ciolli	25x92 3½	5	382	26	8,500	15,000
Josefsberg Asc., Inc.	25x92 3½	6B	384	27	8,500	27,000
Henmor Rlty. Cp.	25x92.3½	6B	386	28	8,500	27,000
Henmor Rlty. Cp.	25x92.3½	6B	388	29	8,500	27,000
J Levitan	25x92 3½	6B	390	30	8,500	29,000

Avenue C, West Side, E. 10th to E. 9th St.
S.W.C.

Pachler Rlty. Cp.	23.3½x83	5	159	31	$18,500	$35,000
Abr. Latner	23x83	4	157	32	13,500	25,000
Joe Hermann	23x83	5	155	33	12,500	24,000
A. Barth & ano.	23x83	5	153	34	12,500	22,000
G. & A. Calbins	23x83	2	151	35	12,500	26,000
Barl Rlty. Cp.	23x83	6	149	36	12,500	25,000
E. Lieberman & L Barth	46.3½x83	6	147-145	37	33,000	66,000

N.W.C.

E. 9th St., North Side, Avenue C to B.

E. & I. Auletta	25x92.3½	1	647	39	$9,500	$22,000
Helen Serenkin	25x92.3½	6	645	40	8,500	16,000
643 E. 9th St. Cp.	25x92 3½	5	643	41	8,500	17,000
Paul Nesenker	25x92 3½	3	641	42	8,500	17,000
Zorco Rlty. Cp.	30x92.3½	6	639-37	43	10,000	43,000
Jehl Rlty. Co.	30x92 3½	6	635	45	10,000	43,000
J. Levine	40x92 3½	4B	633	46	13,500	35,000
Janet Adams	25x92.3½	6	627	48	8,500	20,000
David Zwerling	25x92 3½	6	625	50	8,500	31,000
A. Ettinger	25x92.3½	6	623	51	8,500	26,000
Prins, G B.	25x92 3½	5	621	52	8,500	18,000
B Kaplan	25x92 3½	4	619	53	8,500	12,000
B. Kaplan	25x92.3½	4	617	54	8,500	12,000

Section 2, Volume 2, Block 393—Avenue B, East Side, E. 10th to E. 11th St.
N.E.C.

Irving Schlesinger	47.4½x93	6	159-161	1	$47,000	$105,000
M. Cohen	23.8½x93	6B	163	3	18,000	34,000
Tony Fardellone	23.9½x93	5	165	4	18,000	27,000
Majo Realty Cp.	19x93	3	167	5	14,500	25,000
M. V. I., Inc.	25.4x93	5	169	6	19,500	40,000
171 Ave. B Cp.	25x93	3	171	7	21,000	33,000
Mark Robins	25x93	5	173	8	29,000	45,000

S.E.C.

E. 11th St., South Side, Avenue B to C.

City of N. Y. Fire Dept.	25x94 9½	1	604	9	$8,500	$16,000
H. Preiss & L. Rosenman	25x94.9½	5	606	10	$8,500	$10,000
Surenko Realties, Inc.	25x94 9½	1	608	11	8,500	22,000
Surenko Rltys, Inc.	25x94 9½	6	610	12	8,500	30,000
612 E. 11th St. Cp	25x94.9½	6	612	14	8,500	19,000
Cuma Cp.	25x94.9½	6	614	15	8,500	33,000
Yud Rlty. Cp.	25x94 9½	6	620	16	8,500	39,000
Yud Rlty. Cp.	25x94.9½	6	622	18	8,500	39,000
H. Farrick	25x9.9½	6	624	19	8,500	19,000
Nordank Rlty. Cp.	25x94.9½	5B	626	20	8,500	26,000
Krilov & Hatki	25x94.9½	5	628	21	8,500	28,000
Lillian Casrtel	25x94.9½	6B	630	22	8,500	25,000
H. & F. Props., Inc.	50x94 9½	6	632-634	23	17,000	73,000
Baumrind & Russo	25x94.9½	6B	636	25	8,500	28,000
Annie Broch	25x94.9½	6	638	26	8,500	15,000
City of New York	25x94.9½	5	640	27	8,500	12,000
Henry Rappaport	25x94 9½	5	642	28	8,500	16,000
Sylvia Galler, ano.	25x94.9½	6	644	29	8,500	18,000
S. Lowenthal & ano.	25x94.9½	6	646	30	8,500	15,000
Ralph Miller	18x47.4½	4	648	32	4,000	10,000

Avenue C, West Side, E. 11th to E. 10th St.
S.W.C.

S. Riber	23.6½x65	5	177	32	$18,000	$32,000
A. Schonburh	23 6½x65	5	175	33	10,000	24,000
Shapmar Rlty. Cp.	23.6½x83	5	173	34	10,000	17,000
Shapmar Rlty. Cp.	23.6½x83	5	171	35	10,000	17,000
Commonwealth Inv., Inc.	24.2x79	5	169	36	10,000	26,000
Commonwealth Inv., Inc.	24.3½x79	5	167	37	10,000	26,000
Commonwealth Inv., Inc.	24.3½x79	5	165	39	11,000	26,000
Commonwealth Inv., Inc.	22x79	5	163	39	14,000	25,000

N.W.C.

See last page for footnotes.

E. 10th St., North Side, Avenue C to D.

Owner or Occupant	Size of Lot	Stories High	St. No.	Lot No.	Value of Real Estate Unimproved	Value of Real Estate with Improvements Thereon
Commonwealth Inv., Inc.	20x94.9½	6	391	40	$10,000	$29,000
176 E. 2d St. Cp.	25x94.9½	6	389	41	8,500	37,000
Omnibus Realty	25x94.9½	..	387	42	8,500	8,500
176 E. 2d St. Cp.	25x94.9½	6	385	43	8,500	29,000
Minnie Rubin	25x94.9½	5	383	44	8,500	19,000
R. Silberfarb	25x94.9½	6	381	45	8,500	20,000
Iteoll Rlty.	25x94.9½	6B	379	46	8,500	25,000
Essam Rlty. Cp.	25x94.9½	6B	377	47	8,500	28,000
E. 10th St. Ice & Coal Co	20x94.9½	V	375	48	7,000	7,000
Dankner Rlty. Cp.	40x94.9½	6B	371-373	49	14,000	52,000
Irving Schlesinger	40x94.9½	6B	367	51	14,000	52,000
Chas. J. Brits	25x94.9½	6B	363	53	8,500	34,000
Chas. J. Brits	25x94.9½	6B	361	55	8,500	32,000
Louis Levine	25x94.9½	6B	359	56	8,500	38,000
541-545 E. 13th St. Cp.	25x94.9½	6B	357	57	8,500	19,000
546 E. 13th St. Cp.	25x94.9½	6B	355	58	8,500	32,000
Chaim Harzberg	25x94.9½	4	353	59	8,500	16,000
S. Saren	25x94.9½	5	351	60	8,500	17,000
Chermund Rlty. Cp.	25x94.9½	4	349	61	8,500	15,000

Section 2, Volume 2, Block 394—Avenue D, East Side, E. 11th to E. 12th St.

N.E.C.

Owner or Occupant	Size of Lot	Stories High	St. No.	Lot No.	Value of Real Estate Unimproved	Value of Real Estate with Improvements Thereon
Hewmimkale Rlty.	26x74	5	175	1	$25,000	$37,000
Mispucha Rlty.	25.9x71	5	177	3	16,500	22,000
Mary Kasnig	17.2x71	4	179	5	11,000	19,000
M. Schallt	17.2x71	4	181	4	11,000	18,000
M. Schalll	17.2x93 1r.	4	183	5	14,000	20,000
Amsterdam Rlty. Co., Inc.	103.3x82	2	193-95	10	80,000	90,000

S.E.C.

E. 12th St., South Side, Avenue B to C.

Owner or Occupant	Size of Lot	Stories High	St. No.	Lot No.	Value of Real Estate Unimproved	Value of Real Estate with Improvements Thereon
N. Y. C. P. S. 61	315.4x103.3	5	604	12	Exempt	Exempt
A. & J. Reich	21.8x103.3	2	638	28	38,000	$20,000
250 Stanton St. Co.	60x103.3	6	640-644	29	18,000	68,000
East Side Ests., Inc.	50x103.3	1	646-8	32	18,000	45,000
Harry Field et al.	25x103.3	2	650-652	34	18,000	50,000
Harry Field	16x77.6+	2	654	36	21,000	45,000

Avenue C, West Side, E. 12th to E. 11th St.

S.W.C.

Owner or Occupant	Size of Lot	Stories High	St. No.	Lot No.	Value of Real Estate Unimproved	Value of Real Estate with Improvements Thereon
R. Remnek	19x67	5	195	37	$12,000	$24,000
S. Remnek & B. Kahane	19.6x75	6	193	38	9,000	18,000
Zuckfield Rlty. Cp.	77.9x83	6	183-187	41	40,000	170,000
Renvir Rlty. Corp.	51.9x83	6	181	44	31,000	68,000

N.W.C.

E. 11th St., North Side, Avenue C to D.

Owner or Occupant	Size of Lot	Stories High	St. No.	Lot No.	Value of Real Estate Unimproved	Value of Real Estate with Improvements Thereon
S. Lowenthal	25x103.3	5	645	46	$9,000	$17,000
S. Lowenthal, ano.	25x103.3	V	643	47	9,000	9,000
Janine Gaillard	50x103.3	4B	641-639	48	18,000	70,000
Garnfield Rlty.	25x103.3	6B	635	50	9,000	21,000
Charles Abrams	25x103.3	6B	633	52	9,000	23,000
— Kirshot	37.6x103.3	6B	631	53	13,500	60,000
S. Rothschild, et al.	37.6x103.3	6B	627-629	55	13,500	50,000
S. Rothschild, et al.	25x103.3	5	625	56	9,000	19,000
A. Chmiruk	25x103.3	5	623	57	9,000	16,000
Krilov & Halki	25x103.3	5	621	58	9,000	17,000
Samuel E. Remnek	25x103.3	5	619	59	9,000	16,000
B. Kahane	24x103.3	5	617	60	9,000	16,000
I. & D. Bruziman	25x103.3	6	615	61	7,500	13,500
Ber-Bla Rlty.	25x103.3	5	613	62	9,000	12,000
Nor Sam Rlty. Cp.	25x103.3	7	611	63	9,000	70,000
Surenko Realties, Inc.	25x103.3	V	609	64	9,000	9,500
Bella Remnek	25.5½x103.3	6	607	65	9,000	28,000
Cranwill Rlty. Cp.	25.2x103.3	5	605	66	9,000	52,000
Glee Rlty. Cp.	21.4½x77.6	5	603	67	7,000	13,000

Section 2, Volume 2, Block 395—Avenue B, East Side, E. 12th to E. 13th St.

N.E.C.

Owner or Occupant	Size of Lot	Stories High	St. No.	Lot No.	Value of Real Estate Unimproved	Value of Real Estate with Improvements Thereon
Machara Cp.	50x93	6B	195-197	1	$17,000	$35,000
199-203 Ave. B Rlty. Cp.	39.6x93	6	199	3	30,000	60,000
199-203 Ave. B Rlty. Cp.	39.6x93	6	203	5	30,000	60,000
M. & S. Block	24x93	4	205	6	19,500	65,000
Wm. W. Fong	24x93	4	207	7	21,000	34,000
H. & L. Management Co	29.6x93	4	209	8	36,000	47,000

S.E.C.

E. 12th St., South Side, Avenue B to C.

Owner or Occupant	Size of Lot	Stories High	St. No.	Lot No.	Value of Real Estate Unimproved	Value of Real Estate with Improvements Thereon
645 Assocs., Inc.	25x103.3	6B	606	9	$10,000	$31,000
645 Assocs., Inc.	25x103.3	6B	608	10	10,000	31,000
Jamaica Estates	25x103.3	6B	610	11	10,000	28,000
A. Gendelman & ano.	25x103.3	1	612	12	10,000	17,000
H. Radzkowitz	100x103.3	3	614-620	13	44,000	200,000
A. Gendelman, et al.	25x103.3	1	622	17	10,000	18,000
A. Gendelman	20x103.3	7	624	18	8,000	15,000
Rozen Rlty. Cp.	39x103.3	6	626-628	19	16,000	60,000
A. Klores	45x103.3	V	630	21	6,500	6,500
A. Klores	25x103.3	V	632	22	11,000	11,000
A. Klores	25x103.3	V	634	23	11,000	11,000
Lefley Rlty.	50x103.3	6	636-638	24	20,000	42,000
173 Rlty. Cp.	25x103.3	5	640	26	10,000	43,000
Thirteen Bldg. Cp.	50x103.3	5	640	27	20,000	60,000
Harry Field	23x181.6	..	648	29	13,000	28,000

Avenue C, West Side, E. 13th to E. 12th St.

S.W.C.

Owner or Occupant	Size of Lot	Stories High	St. No.	Lot No.	Value of Real Estate Unimproved	Value of Real Estate with Improvements Thereon
Rose Cytryn	20.4x70	4	211	31	$17,000	$28,000
Paul Lux and ano.	25x70	4	209	32	10,500	17,000
Sapet Rlty. Co., Inc.	25x70	4	207	33	9,000	49,000
Sapet Rlty. Co., Inc.	25x70	1	205	34	9,000	19,000
Sapet Rlty. Co., Inc.	25.7x70	1	203	35	9,000	19,000
Harry Field	50x83.1		199-201	36	49,000	23,000
197 Av. C Cp.	108x76	5	197	38	72,000	79,000

N.W.C.

E. 12th St., North Side, Avenue C to D.

Owner or Occupant	Size of Lot	Stories High	St. No.	Lot No.	Value of Real Estate Unimproved	Value of Real Estate with Improvements Thereon
I. Dankner	37.6x103.3	6B	643-641	40	$17,500	$50,000
I. Dankner	37.6x103.3	..	639	42	13,500	60,000
Harry Field	50x103.3	..	635-637	43	18,000	19,000
Marlene Rlty. Co., Inc.	25x103.3	4	633	45	9,000	45,000
Anna Klores	18.9x97.7	6B	105½	46	10,000	10,000
Anna Klores	25x103.3	..	629	47	10,000	10,000
Kupshap Rlty. Cp.	25x103.3		627	48	9,000	23,000
J. Teper	25x103.3	6B	625	49	9,000	27,000
Jeron Rlty. Cp.	25x103.3	6B	623	50	9,000	32,000
A. & V. Sparacio	25x103.3	5	621	51	9,000	43,000
Anna Gruber	25x103.3	3	619	52	9,000	20,000
Morris Gendelman	25x103.3	5	617	53	9,000	19,000
A. V. Sparacio	25x103.3	6	615	54	9,000	20,000
A. V. Sparacio	50.5x103.3	2	611-613	55	18,000	35,000
G. & A. Guirdanella	24.7x103.3	6	609	57	9,000	80,000
Cyalura Cp.	25x103.3	5	607	58	9,000	62,000

Section 2, Volume 2, Block 396—Avenue B, East Side, E. 13th to E. 14th St.

N.E.C.

Owner or Occupant	Size of Lot	Stories High	St. No.	Lot No.	Value of Real Estate Unimproved	Value of Real Estate with Improvements Thereon
Ardeb Rlty. Cp.	40x88	1	215-217	1	$5,000	$100,000
Wm. & M. Oster	22x88	6B	219	3	26,000	60,000
Clara Fishlaht	22x88	6	221	4	26,000	39,000
Arcangelo DeLuca	22x88	6B	223	5	26,000	40,000
225 Ave. B Cp.	22x88	2	225	6	26,000	50,000
227 Ave. B Cp. and ano	68.9x47.10	1	227-231	7	85,000	110,000

S.E.C.

E. 14th St., South Side, Avenue B to C.

Owner or Occupant	Size of Lot	Stories High	St. No.	Lot No.	Value of Real Estate Unimproved	Value of Real Estate with Improvements Thereon
602 E. 14th St. Rlty. Cp.	40.2x63.9	2	602	9	$55,000	$105,000
E. Rothenberg, et al.	25x103.3	5	604	10	35,000	45,000
606 E. 14th St. Cp.	25x103.3	4	606	11	35,000	50,000
G. Schlesinger	25x103.3	4	608	12	35,000	50,000
S. Schlesinger	25x103.3	4	610	13	35,000	50,000
A. Kulick	25x103.3	1	612	14	35,000	60,000
614 E. 14th St. Rlty. Cp.	125x103.3	2	614-24	15	130,000	235,000
Andrea Rlty. Cp.	33.2½x102.9	5	626	20	27,000	35,000
Andrea Rlty. Cp.	27x103.3	5	628	21	22,000	29,000
Andrea Rlty. Cp.	27.3½x103.3	5	630	22	22,000	29,000
Andrea Rlty. Cp.	27.1½x103.8	6	632	23	22,000	29,000
Andrea Rlty. Cp.	26.7½x103.8	5	634	24	22,000	29,000
Andrea Rlty. Cp.	26.11½x106.3	5	636	25	22,000	29,000
A. Remnek	26.4½x103.3	5	638	26	22,000	35,000
A. Remnek	27.5½x103.3	5	640	27	22,000	35,000
Karen Rlty. Cp.	27.4½x103.3	5	642	28	22,000	44,000

Avenue C, West Side, E. 14th to E. 13th St.

S.W.C.

Owner or Occupant	Size of Lot	Stories High	St. No.	Lot No.	Value of Real Estate Unimproved	Value of Real Estate with Improvements Thereon
544 E. 14th St. Cp.	114.9x58	6	221-229	29	$100,000	$160,000
Joa. Nasl	45.11x68 1r.	1	219-217	34	20,000	60,000
Skyway Auto Ramp, Inc.	22.10x63	1	215	36	9,000	20,000
Skyway Auto Ramp, Inc.	23x63	5	213	37	13,500	21,000

N.W.C.

E. 13th St., North Side, Avenue C to B.

Owner or Occupant	Size of Lot	Stories High	St. No.	Lot No.	Value of Real Estate Unimproved	Value of Real Estate with Improvements Thereon
Skyway Auto Ramp, Inc.	23x68.9	5	649	38	$8,000	$14,000
L. S. Operating Cp.	54.6x103.3	1	645-647	39	22,000	55,000
R. & K. Holding Cp.	27x103.3	4	643	41	11,000	35,000
Nich. M. Lelachan	27x103.3	6B	641	42	11,000	33,000
Helen Lindauer	25x103.3	6	639	43	11,000	30,000
Mario Rizza	27x103.3	6	637	44	11,000	35,000
Renvir Rlty. Cp.	27x103.3	6	635	45	11,000	26,000
Dene Rlty. Cp.	54.6x103.3	1	623-631	46	24,000	65,000
14th St. Bldg. Cp.	175x103.3	4	629-613	48	60,000	190,000
Blake Christopher Corp	50x103.3	1	609-7	55	20,000	65,000
L. & M. Harbaier	25x103.3	6	605	57	10,000	68,000

Section 2, Volume 2, Block 397—Junction of E. Houston and 1st Sts. at Avenue A.

Avenue A, East Side, E. 1st to E. 2d St.

N.E.C.

Owner or Occupant	Size of Lot	Stories High	St. No.	Lot No.	Value of Real Estate Unimproved	Value of Real Estate with Improvements Thereon
Winthrop Cp., Inc.	105.4½x120 1r.	3	2-14	1	$115,000	$150,000
M. Nedbello	25.2½x96.11	5	16	7	19,000	30,000
Sweet Bros. Furniture	25.10x86.11	5	18	8	19,000	30,000
Sweet Bros. Furnit.	24.4x56.11	5	20	9	19,000	24,000
Sweet Bros. Furnit.	29.7x56.5	5	22	10	21,000	13,000

S.E.C.

E. 2d St., South Side, Avenue A to B.

Owner or Occupant	Size of Lot	Stories High	St. No.	Lot No.	Value of Real Estate Unimproved	Value of Real Estate with Improvements Thereon
S. John the Baptist Foundation	23.4x106.11½	5B	155	11	$12,000	$48,000
157 E. 2d St. Cp.	73.6x106.11½	5B	157-161	13	30,000	200,000
H. Knopel & ano.	24.3x105.11½	5B	165-9	15	20,000	63,000
F. & J. Bldg. Cp.	24.9x105.11½	5	171	18	10,000	27,000
175 E. 2d St. Cp.	75.3x105.11½	1-5	173-175	19	32,000	70,000
Nekemen Realty, Inc.	25x105.5 1r.	6B	181	22	10,000	37,000
Nekemen Realty, Inc.	25x105.5 1r.	6B	183	24	10,000	37,000
Citrab Rlty. Cp.	25x105.5 1r.	6B	185	25	10,000	65,000
Esther Lieberman	19.4x105.5	5B	189	26	7,000	17,000
N. P. Dryfoos	19.4x105.5	5B	191	27	7,000	17,000
Cong. Anshe Obertyn	19.4x105.5	5	193	28	Exempt	Exempt
Nomad Rlty. Cp.	24.2x105.5	6B	195	29	9,000	34,000
G. S. F. Rlty. Cp.	24.2x105.5	6B	197	30	9,000	32,000
G. S. F. Rlty. Cp.	24.2x105.5	6B	199	31	9,000	32,000

Avenue B, West Side, E. 2d to E. Houston St.

S.W.C.

Owner or Occupant	Size of Lot	Stories High	St. No.	Lot No.	Value of Real Estate Unimproved	Value of Real Estate with Improvements Thereon
Harsiep Rlty. Cp.	44.8x80	6	16-14	33	$10,000	$70,000
Irvpaul Realty Cp.	72.4x80	5B	12	35	16,000	26,000
Irvpaul Realty Cp.	44.11x80	5B	8	36	32,000	55,000
6 Ave. B, Inc.	21.2x79.10 1r.	6B	6	38	17,000	37,000

E. Houston St., North Side, Avenue B to A.

N.W.C.

Owner or Occupant	Size of Lot	Stories High	St. No.	Lot No.	Value of Real Estate Unimproved	Value of Real Estate with Improvements Thereon
City of New York	544x100.1 1r.	V	216	63	$165,000	$165,000

Section 2, Volume 2, Block 398—Avenue A, East Side, E. 2d to E. 3d St.

N.E.C.

Owner or Occupant	Size of Lot	Stories High	St. No.	Lot No.	Value of Real Estate Unimproved	Value of Real Estate with Improvements Thereon
Lebent Rlties. Cp.	57.6x80	6	24	66	$32,000	$72,000
David Wasser	22x80 1r.	4	26	1	21,000	40,000
28-30 Rlty. Co., Inc.	44x120	4	28-30	2	38,000	65,000
32 Ave. A Rlty. Cp.	22x76	4	32	4	15,000	30,000
R. Trusch	22x76	3	34	5	15,000	30,000
Philstar Cp.	44.5x76	5½	36-38	6	40,000	96,000

S.E.C.

E. 3d St., South Side, Avenue A to B.

Owner or Occupant	Size of Lot	Stories High	St. No.	Lot No.	Value of Real Estate Unimproved	Value of Real Estate with Improvements Thereon
S. & M. Davidowitz	167.9x106.11	5	156-68	8	$70,000	$310,000
174 E. 3d St. Cp.	74.8x106.11	4B	170-174	18	20,000	165,000
Manhattan Housing Cp.	99.2x108.11	6B	176-182	19	40,000	175,000
184 E. 3d St. Cp.	18x105.11	5½	184	22	8,500	60,000
J. Kiss	24x106.11	5B	186	24	5,500	22,000
184 E. 3d St. Cp.	24x121	5B	190	25	8,500	12,000
Morien Props., Inc.	24.8x108.11	6B	192	26	8,500	85,000
Dinmar Realty Cp.	24.3x105.11	6B	194	27	8,500	32,000
Dinmar Realty Cp.	24.3x105.11	6B	196	28	8,500	32,000
34-36 Realty Cp.	60x28.10	2	198	29	21,000	45,000

Avenue B, West Side, E. 3d to E. 2d St.

S.W.C.

Owner or Occupant	Size of Lot	Stories High	St. No.	Lot No.	Value of Real Estate Unimproved	Value of Real Estate with Improvements Thereon
E. L. Kramer	24.2x80	5B	32	31	$17,000	$20,000
Dons Mgmt. Corp.	24.3x80	5B	30	32	15,500	40,000
Dons Mgmt. Cp.	24.2x80	5B	28	33	16,500	40,000
B. B. Million, ano.	24.2x80	6B	26	34	16,500	29,000
B. & H. Greenstein & ano.	24.2x80	5B	24	35	16,500	25,000
Skyway Park., Inc.	22.11x80	4	22	36	14,000	18,000
Skyway Park., Inc.	20.7x80	4	20	37	11,000	14,000
H. J. Zawin	23.7x80	4	18	38	17,000	24,000

N.W.C.

E. 3d St., North Side, Avenue B to A.

Owner or Occupant	Size of Lot	Stories High	St. No.	Lot No.	Value of Real Estate Unimproved	Value of Real Estate with Improvements Thereon
Dora Fine	80x57.1	.	200	39	$11,000	$11,000
Bankers Trust Co.	72.9x106	.	191-189	40	42,000	125,000
Kahn Rlty.	48x106	6B	190-192	43	17,000	65,000
A. M. & S. Tublin	24x106	1	188	45	8,000	25,000
Mark Rlty. Co., Inc.	24x106	5	185	46	8,500	19,000
182-84 2d Cp.	43.7x106	6B	181-82	47	16,000	55,000
182-84 2d Cp.	43.7x106	6B	181-78	49	16,000	55,000
Mollie Cohen	51x106	3	176-174	51	16,000	22,000
Mollie Cohen	42x106	6	172-170	53	15,000	56,000
537 E. 13th St. Co., Inc.	63x106	6	169-164	55	25,000	66,000
S. M. Siegel	64x106	4	164-160	58	27,000	95,000
Bertha Bader	40x79.6	6B	158-64	61	13,000	25,000

Section 2, Volume 2, Block 399—Avenue A, East Side, E. 3d to E. 4th St.

N.E.C.

Owner or Occupant	Size of Lot	Stories High	St. No.	Lot No.	Value of Real Estate Unimproved	Value of Real Estate with Improvements Thereon
Rothman Rlty. Cp.	72x100	4	42-48	4	$76,000	$124,000
Axel Rlty. Cp.	24.0½x100	4	48	4	19,000	31,000
Axel Rlty. Cp.	24.0½x100	4	50	5	19,000	25,000
53 Ave. A Cp.	72.1x145	4	56-52	6	95,000	115,000

S.E.C.

E. 4th St., South Side, Avenue A to B.

Owner or Occupant	Size of Lot	Stories High	St. No.	Lot No.	Value of Real Estate Unimproved	Value of Real Estate with Improvements Thereon
Holy Redeemer R. C. Ch.	197.9x112.4 1r.	4	173	11	Exempt	Exempt
Church of the Most Holy Redeemer	24.9x96.2		213	49	Exempt	Exempt
Church of the Most Holy Redeemer	99.6x96.2	5	220-6	30	Exempt	Exempt
Lubro Rlty. Cp.	45x96.2	6B	230	34	17,000	55,000
I. & G. M. Rlty.	65x96.2	6B	231	36	17,000	80,000
Grace Corso	23x96.2	4	235	37	8,000	18,000

Avenue B, West Side, E. 4th to E. 3d St.

S.W.C.

Owner or Occupant	Size of Lot	Stories High	St. No.	Lot No.	Value of Real Estate Unimproved	Value of Real Estate with Improvements Thereon
Everoso Rlty. Cp.	44x80	6	52-50	30	$41,000	$55,000
Fanny Holmes	48.2x80	6	48-46	31	34,000	61,000
Morris Schneid	24.0½x80	5	44	35	14,000	60,000
M. Zucker	24.0½x80	5	42	36	12,000	[illegible]
M. Chait	24.0½x80	5	40	37	48,000	32,000
Jack Eskenazi	24.0½x97	5	38	38	25,000	[illegible]

N.W.C.

E. 3d St., North Side, Avenue B to A.

Owner or Occupant	Size of Lot	Stories High	St. No.	Lot No.	Value of Real Estate Unimproved	Value of Real Estate with Improvements Thereon
Irving Tazin, et al.	23x96.2	5	187	39	$8,000	[illegible]
N. R. Wellins	25x96.2	1	185	40	9,000	[illegible]
C. Lamm, et al.	45x96.2	6	169	41	[illegible]	65,000
Frank Zollo	24x96.2	6	[illegible]	43	9,000	[illegible]
183 Realty Cp.	24.9x96.2	5 6	183-187	44	30,000	20,000
Irving Sperling	49.6x96.2	6B	181	47	18,000	70,000
Missionary Society Most	24.9x96.2	5	177	49	9,000	20,000
Missionary Society Most	24.9x96.2	6	175	50	9,000	20,000
Missionary Society Most	23x44.1 2	4B	173	51	Exempt	Exempt
J. L. Heimmusen, Inc.	22.6x96.2	4B	169	67	[illegible]	1,000
J. L. Heimmusen, Inc.	22.6x96.2	4B	157	68	[illegible]	10,000

Section 2, Volume 2, Block 400—Avenue A, East Side, E. 4th to E. 5th St.

N.E.C.

Owner or Occupant	Size of Lot	Stories High	St. No.	Lot No.	Value of Real Estate Unimproved	Value of Real Estate with Improvements Thereon
Keyport Rlty., Inc.	197.4x100.02	6	64-72	1	$206,000	$460,000

S.E.C.

E. 5th St., South Side, Avenue A to B.

Owner or Occupant	Size of Lot	Stories High	St. No.	Lot No.	Value of Real Estate Unimproved	Value of Real Estate with Improvements Thereon
Michael Solomenik	24.14x96.2	5	606	9	12,000	[illegible]
M. Solomonik	24.11x96.2	5	608	10	9,000	[illegible]
Vel Brann	25x96.2	5	610	44	9,000	17,000
Samarin Rlty. Cp.	25x96.2	5	612	[illegible]	9,000	[illegible]
Samarin Rlty. Cp.	25x96.2	5	614	[illegible]	9,000	[illegible]
Samarin Rlty. Cp.	25x96.2	5	616	[illegible]	9,000	[illegible]
Samarin Rlty. Cp.	25x96.2	6	618	[illegible]	9,000	[illegible]
Meramil Rlty. Cp.	25x96.2	5	620	16	9,000	33,000
R. Federkiewicz	24.5x96.2	5	622	17	9,000	20,000
Jackpol Rlty. Cp.	20.7x96.2	6	624	18	[illegible]	[illegible]
U. Schwimmer	18.7½x96.2	3B	626	19	7,500	17,000
S. Prizant	19.1½x96.2	4	628	20	7,500	19,000
Storage Realty Co. Inc.	19.4½x96.2	V	630	21	7,500	7,500
N. Sobel	19.4½x96.2	3B	632	22	7,500	14,000
Irvide Realties, Inc.	19.1½x96.2		634	[illegible]	7,500	7,500
Wm. Baruch	40x96.2	6B	636-638	24	14,000	45,000
Arkden Rlty. Cp.	39.11½x96.2	6B	640-642	26	16,500	45,000

Avenue B, West Side, E. 5th to E. 4th St.

S.W.C.

Owner or Occupant	Size of Lot	Stories High	St. No.	Lot No.	Value of Real Estate Unimproved	Value of Real Estate with Improvements Thereon
Bell Sys. Thral Cp.	96x443.10½	4	74-64	31	$130,000	$180,000
M. B. Lobak	24.0½x100	6	62	37	19,000	[illegible]
60 Ave. B Cp.	24.0½x100	6	60	38	19,000	40,000
Rabar Realty Cp.	48.0½x100	6	58	39	[illegible]	[illegible]

N.W.C.

E. 4th St., North Side, Avenue B to A.

Owner or Occupant	Size of Lot	Stories High	St. No.	Lot No.	Value of Real Estate Unimproved	Value of Real Estate with Improvements Thereon
P. Klingenstein	48.6x96.2	5	231-233	42	$17,000	$50,000
M. Horowitz	19.8½x96.2	5	229	44	7,000	20,000
Well Known Re. Cp.	30.1½x96.2	6	225	45	11,000	33,000
Well Known Re. Cp.	30.1½x96.2	6	223	47	14,000	37,000
M. & P. Jaroslawicz	25x96.2	6	219	48	7,000	20,000
217 E. 4th St. Cp.	24.9x96.2	5	217	49	9,000	60,000
Herman Weisner	47.9x96.2	6	213-15	50	17,000	60,000
A. & L. Klingshaffer	20.5x96.2	5	211	52	7,500	13,000
David Greenberg	25x96	6	209	53	[illegible]	[illegible]
E. & W. Steplen	24.7x96	6	207	54	9,000	19,450
Wolf & F. Kefer	25x96	5	205	55	[illegible]	[illegible]
Lirian Rlty. Cp.	25x96	6	203	56	9,000	23,000
Lirian Rlty. Cp.	25x96	6	201	57	9,000	23,000
Lirian Rlty. Cp.	25x96	5	199	58	9,000	23,000
International Newspaper Prtg. Cp.	25x96	5	[illegible]	59	9,000	47,000
Lirian Rlty. Cp.	25x96	5	195	60	9,000	31,000
Tobias Leonard Cp.	24.10x96	5	193	61	9,000	49,000

Section 2, Volume 2, Block 401—Avenue A, East Side, E. 5th to E. 6th St.

N.E.C. CP Assessed D. E.

Owner or Occupant	Size of Lot	Stories High	St. No.	Lot No.	Value of Real Estate Unimproved	Value of Real Estate with Improvements Thereon
Consol. Edison Co.	194.1x100		74-92	1	C14 Corp	A26-100

S.E.C.

E. 6th St., South Side, Avenue A to B.

Owner or Occupant	Size of Lot	Stories High	St. No.	Lot No.	Value of Real Estate Unimproved	Value of Real Estate with Improvements Thereon
F. & J. Pedone	25x97.0½	6	601	12	$9,000	[illegible]
6th Bldg. Rlty. Cp.	25x97.0½	6	606	13	9,000	17,000
Morris Levine	21.9x97.0½	5	608	14	9,000	17,000
Michael Fedarko	49.11x97.0½	6	610/12	15	18,000	30,000
Rosa Muller	25x97.0½	6	614	17	[illegible]	[illegible]
L. Zwerdling	25x97.0½	6	616	18	[illegible]	[illegible]
Bon Ton Rlty. Cp.	25x97.0½	6	618	19	9,000	18,000
Bon Ton Rlty. Cp.	25x97.0½	5	620	20	9,000	18,000
I. Dzlulea	25x97.0½	5	622	21	9,000	18,000
D. Caruso	24.0x97.0½	5	624	22	9,000	18,000
Marpol Rlty. Cp.	25x97.0½	6	626	23	9,000	20,000
126 E. 2d St. Cp.	25x97.0½	5	628	24	[illegible]	[illegible]
John Hasecu	25x97.0½	6	630	25	9,000	11,000
Morbeth Rlty. Cp.	25x97.0½	5	632	26	9,000	30,000
B. Kasener	22.3x97.2 1r.	5	634	27	7,500	[illegible]
A. Opolosky	23.1½x97.2 1r.	5	636	28	7,500	17,000
T. E. Krebs	27x97.8½ 1r.	6B	638	29	[illegible]	17,000
Grenlo Bldg. Cp.	23x97.0½ 1r.	6B	640	30	[illegible]	[illegible]
M. J. Norris	10.14x97.0½ 1r.	5	642	31	6,000	[illegible]

Avenue B, West Side, E. 6th to E. 5th St.

S.W.C.

Owner or Occupant	Size of Lot	Stories High	St. No.	Lot No.	Value of Real Estate Unimproved	Value of Real Estate with Improvements Thereon
Kapmar Rlty. Cp.	10.2½x89.1 1r.	6B	90/92	33	14,000	72,000
Bertolan Bldg. Cp.	24.6x78	6B	88-86	35	19,000	[illegible]
Bertolan Bldg. Cp.	24.6x75	6B	84	37	19,500	30,000
Mike Plisnewski	24.3x100	6B	82	39	19,500	35,000
Men Bldg. Cp.	48.6x100	6B	78	[illegible]	41,000	74,000
Jayess R. Co.	24.8x100	5	76	44	25,000	[illegible]

N.W.C.

E. 5th St., North Side, Avenue B to A.

Owner or Occupant	Size of Lot	Stories High	St. No.	Lot No.	Value of Real Estate Unimproved	Value of Real Estate with Improvements Thereon
Marpol Rlty. Cp.	24.9x97.0½	6	643	42	$9,000	$15,000
H. Priess	24.9x97.0½	6	641	43	9,000	[illegible]
Polmein Rlty. Cp.	41x97.0½	6B	637/39	44	15,000	72,000
Bock Dubay Rlty.	25.4x97.0½	6	635	46	9,000	26,000
Rose Brime	24.7x97.0½	6	633	47	9,000	[illegible]
G. & A. Gordanelle	25x97.0½	6	631	48	9,000	62,000
M. Solemnik	24.7x97.0½	5	629	49	9,000	[illegible]
Bessie Rappaport	25x97.0½	6	627	50	9,000	40,000
Korjev Rlty. Cp.	25x97.0½	5	625	51	9,000	21,000
194 Ave. A Rlty. Cp.	25x97.0½	5	623	52	[illegible]	[illegible]
621 E. 5th St. Cp.	25x97.0½	5	621	53	9,000	[illegible]
S. & S. Rlty. Cp.	25x97.0½	6	619	54	9,000	17,000
Bessie Rappaport	25x97.0½	6	617	55	9,000	29,000
M. & F. Fedorko	25x97.0½	6	615	56	9,000	20,000
Dobeck Rlty., Inc.	25x97.0½	5	613	57	9,000	18,000
609 E. 5th St. Cp.	25x97.0½	5	611	58	9,000	16,000
609 E. 5th St. Cp.	25x97.0½	6	609	59	9,000	16,000
H. Braun	25x97.0½	6	607	60	9,000	21,000

Section 2, Volume 2, Block 402—Avenue A, East Side, E. 6th to E. 7th St.

N.E.C.

Owner or Occupant	Size of Lot	Stories High	St. No.	Lot No.	Value of Real Estate Unimproved	Value of Real Estate with Improvements Thereon
Francis Berk	35.11x75	4	94-6	1	$14,000	[illegible]
100 Ave. A Rlty. Cp.	11x75	4	98-108	3	[illegible]	[illegible]
132 E. 7th St. Cp.	35.10x75	4	110-112	10	36,000	[illegible]

S.E.C.

E. 7th St., South Side, Avenue A to B.

Owner or Occupant	Size of Lot	Stories High	St. No.	Lot No.	Value of Real Estate Unimproved	Value of Real Estate with Improvements Thereon
Kupshap Rlty. Cp.	100x90.10	5	134-140	11	[illegible]	[illegible]
Kupshap Rlty. Cp.	25x90.10½	6	142	15	10,000	[illegible]
Kupshap Rlty. Cp.	25x90.10½	5	144	16	[illegible]	[illegible]
Kupshap Rlty. Cp.	25x90.10½	5	146	17	10,000	[illegible]
Kupshap Rlty. Cp.	25x90.10½	6	148	18	10,000	[illegible]

See last page for footnotes

Owner or Occupant	Size of Lot	Stories High	St. No.	Lot No.	Value of Real Estate Unimproved	Value of Real Estate with Improvements Thereon
Anlereae Zucharnk..	25x90 10½	5	150	19	9,500	17,000
Alatorane Rlty. Cp	25x90.10½	5	152	20	9,500	16,000
B A Grieder, el al.	25x90.10½	5	154	21	9,500	21,000
Mirad Rlty Cp....	75x90.10	6	158-150	23	21,000	106,000
Mirad Rlty Cp....	25x90.10½	5	162	22	9,500	22,000
M D. Zwerlin	20x90 10½	5	164	26	7,500	18,000
M D Zwerlin	20x90 10½	5	166	27	7,500	18,000
168-170 E 7th St Cp	28 6x 94 10½	6	168-170	28	10,500	60,000
H. Hozeninan, el al.	55.14x 90.10½	6	172-176	29	23,000	100,000
Gabriella & Morella Bildkraul	27 10½x 90 10½	6	178	32	10,500	35,000

Avenue D, West Side, E. 7th to E. 8th St.
S.W.C.

Owner or Occupant	Size of Lot	Stories High	St. No.	Lot No.	Value of Real Estate Unimproved	Value of Real Estate with Improvements Thereon
108 Ave B Cp....	28x64 6	5	108	34	$25,000	$45,000
A. A C. Leader. ...	20.9x64.6	6	106	35	20,000	31,000
104 Ave B Cp.	20x64 6	4	104	37	12,500	20,000
P. S. Fernbach	24 8x70	6B	102	39	15,500	26,000
Dark Lum Cp......	17.2x46.6	2	100	40	9,100	20,000
Dark Lum Cp......	20x70	2	98	41	18,100	30,000
Shilan, J.	20x70	2	96	42	14,500	21,000
H Sleinp	22 2x70	6	94	43	22,000	25,000

N.W.C.
E. 8th St., North Side, Avenue B to A.

Owner or Occupant	Size of Lot	Stories High	St. No.	Lot No.	Value of Real Estate Unimproved	Value of Real Estate with Improvements Thereon
M Goldman	20x90 10½	6	543	44	$7,000	$19,000
Jelson Rlty. Cp. ..	25 6x 90 10½	4	541	45	9,000	19,000
Jelson Rlty Cp. ..	19 6x 90 10½	4	539	46	6,500	14,000
H & L Lieberman.	30x90 10½	5	537	47	10,000	17,000
635 Rlty. Cp.	25x90 10½	6	535	48	8,500	14,000
635 Rlty. Cp.	25x90 10½	6B	533	49	8,500	20,000
14 Fulton St. Cp....	25x90.10½	6B	531	50	9,500	14,000
Mary Ilnel	25x90.10½	6B	529	51	6,500	16,000
K S K Enter. Inc.	25x90 10½	6B	527	52	8,500	28,000
May M. O'Connor..	25x90 10½	6B	525	53	8,500	25,000
6th St. Invest. Cp..	25x90.10½	6	523	54	8,500	42,000
6th St. Invest. Cp..	25x90.10½	6	521	55	8,500	21,000
G. J. & E. M. Gundlach	25x90 10½	6	519	56	8,500	16,000
Kushap Rlty. Cp ..	25x90.10½	6	517	57	8,500	17,000
Kupshap Rlty. Corp.	25 0½x 90 10½	6B	515	58	9,500	14,000
6th St. Invest. Cp	25.2½x 90.10½	6	513	59	8,000	18,000
6th St Invest. Cp..	28.6½x 90 10½	6	511	60	8,000	19,000
6th St Invest. Cp..	25x90 10½	5	509	61	8,500	19,000
6th St Invest. Cp..	25x90 10½	5	507	62	8,500	19,000
6th St. Invest. Cp..	25x90 10½	5	505	63	8,500	20,000
6th St. Invest. Cp..	25x90.10½	5	503	64	9,500	20,000

Section 2, Volume 6, Block 403—Tompkins Square.
N.E.&N.W.C.

Owner or Occupant	Size of Lot	Stories High	St. No.	Lot No.	Value of Real Estate Unimproved	Value of Real Estate with Improvements Thereon
City of New York..	697 4½x666	Park	1	1	Exempt	Exempt

Section 2, Volume 6, Block 404—Avenue A, East Side.
E. 10th to E. 11th St.

Owner or Occupant	Size of Lot	Stories High	St. No.	Lot No.	Value of Real Estate Unimproved	Value of Real Estate with Improvements Thereon
I. A. Tilefsky	20.0½x75 6	4	166	1	$14,000	$23,000
Orthodox Cath. All	20x75.6	4	168	2	14,000	21,000
500 E. 11th St. Cp.	40x75 6	6	172-170	4	38,000	55,000

S.E.C.
E. 11th St., South Side, Avenue A to B.

Owner or Occupant	Size of Lot	Stories High	St. No.	Lot No.	Value of Real Estate Unimproved	Value of Real Estate with Improvements Thereon
T. Popenko el al....	19x80	4	502	6	$6,000	$15,000
Nordank Rlty. Cp. .	Vix 75 0½ Ir.	4	504-508	5	20,000	70,000
Geo. F. Wild	21x75	4	510	9	7,000	14,000
Gorshap Rlty. Cp.	25x75	5	512	10	7,500	11,000
Gorshap Rlty. Cp..	25x78	4	514	11	7,500	14,000
M & M. Petruno...	25x94.9	6	516	12	9,000	25,000
171 Assocs., Inc. ...	25x91.6	6	518	13	9,000	46,000
Mensil Rlty. Cp. ..	37 6x94.9	6	520	14	18,500	38,000
Stuyvesant Rlty. Cp..	37.6x91 9	6	524-22	16	18,500	88,000
C. Tabak ano.	25x104 6	5	526	17	9,000	15,000
528-530 E. 11th St. Corp.	60x94 9	6	528-532	18	27,000	70,000
534 E. 11th St. Rlty. Cp.	40x94 9	6	534-536	21	14,500	64,000
City of New York .	60 6x91.9	2	538	23	18,000	120,000
Jacob Theobald	25x91 2	5	542	25	9,000	14,000
128 Rlty., Cp	25x94.9	5	544	26	9,000	77,000
Rosalia Lombardo .	25x94 9	5	546	27	9,000	22,000

Avenue D, West Side, E. 11th to E. 10th St.
S.W.C.

Owner or Occupant	Size of Lot	Stories High	St. No.	Lot No.	Value of Real Estate Unimproved	Value of Real Estate with Improvements Thereon
Edith R. Coller.....	25x70	5	174	28	$22,000	$33,000
Jacob Tairberk	25x70	5	172	29	16,000	19,000
Propper & Rifkin .	25x70	5	170	30	14,500	23,000
Geo F Wild	24 9x70	5	168	31	11,500	26,000
Max Tanenbaum ..	19 9x70	5	166	32	13,000	22,000

E. 10th St., North Side, Avenue D to A.
N.W.C.

Owner or Occupant	Size of Lot	Stories High	St. No.	Lot No.	Value of Real Estate Unimproved	Value of Real Estate with Improvements Thereon
Max Tanenbaum ...	25x70	5	348	33	$30,000	$51,000
Max Tanenbaum ..	20x70	5	346	34	9,500	21,000
339-41 E 10th St. Rlty. Cp.	25x70	5	341	35	10,500	29,000
339-41 E. 10th St. Rlty. Cp.	25 6x94.9	5	339	36	13,000	31,000
Pearl Rosen	25x94 9	5	337	37	13,000	27,000
G. Hubsch	25x94 9	6	335	38	13,000	27,000
City of New York..	50x94 9	8	333/31	39	Exempt	Exempt
47 Rlty. Cp.	25x94 9	5	329	41	13,000	28,000
327 E 10th St. Rlty. Corp	25x94 9	5	327	42	13,000	29,000
J Joskowitz	25x91 9	5	325	43	13,000	27,000
R. Halitsky	25x94.9	6	323	44	13,000	31,000
Pearlmax Rlty. Cp	25x85	6	321	46	14,000	22,000
Gustave Nemhauser.	25x94.9	4	319	48	13,000	30,000
317 E. 10th St., Inc.	25x94 9	4	317	47	13,000	28,000
Russian Sor. Nonka, Inc	25x94 9	4	315	48	13,000	30,000
Rennie Rlty Cp ...	25x94 9	4	313	49	13,000	28,500
Andro Hold. Cp	25x94 9	5	311	50	13,000	30,000
M. Biegelsien	25x111 6	5	309	51	14,000	32,000
I & O Gendelman	25x114 6	5	307	52	14,000	35,000
Susan Jager	25x114.6	5	305	53	14,000	35,000
P. Rosenblatt	25x94 9	5	303	54	13,000	30,000
A. Hauser	25x94.9	4	301	55	13,000	34,000
Sophie Roedl	23 10x 109.6	4	299	56	13,000	37,000
A. Grossman	23.10x 109 6	4	297	57	13,000	33,000
L. A. Tilefsky	23 10x 109 6	4	295	58	13,000	27,000
I. A. Tilefsky	34x109 6	5	293	59	45,000	65,000

N.E.C.
Section 2, Volume 6, Block 405—Avenue A, East Side.
E. 11th to E. 12th St.
N.E.C.

Owner or Occupant	Size of Lot	Stories High	St. No.	Lot No.	Value of Real Estate Unimproved	Value of Real Estate with Improvements Thereon
Avon Distributors.	107x95 6	6	174-180	1	$85,000	$115,000
Diana Rao	25.9x95 6	4	182	5	21,000	28,000
Diano Rao	25.0x95 6	4	184	6	21,000	23,000
Blevelen Est., Inc...	25 9x67 6	5	186	7	22,500	36,000
Radro Hldg. Cp ...	26x67 6	5	188	8	24,500	49,000

S.E.C.
E. 12th St., South Side, Avenue A to B.

Owner or Occupant	Size of Lot	Stories High	St. No.	Lot No.	Value of Real Estate Unimproved	Value of Real Estate with Improvements Thereon
Amelia F. Sbarbaro	25x51 9	5	502	9	$7,000	$18,000
Nebrodie Rlty Cp	37 6x103 3	6	504	10	13,500	43,000
Nebrodi Rlty. Cp.	37 6x103 3	6	508	12	13,500	43,000
C Tabak el al	25x103.3	5B	510	13	9,000	20,000
L. & H. R. Nacher, ano	25x103 3	5B	512	14	9,000	31,000
Simon Snair ..	25x103 3	5B	514	15	9,000	31,000
Rhea Dankner ..	25x103 3	5B	516	16	9,000	27,000
518 E. 12th St. Cp ..	50x103 3	7	518-520	17	18,000	150,000
Arngren Rlty. Cp...	25x103.3	1	522	19	9,000	31,000
Arngren Rlty. Cp...	25x103.3	7	524	20	9,000	31,000
A. Rugolo	25x103 3	5	526	21	9,000	30,000
Carona & Rugolo	25x103 3	6	528	22	9,000	30,000
City of New York.	25x103 3	V	530	23	6,000	6,000
City of New York .	130x103 3	1	532-542	24	Exempt	Exempt
David Simon	25x63.8	3	544	29	7,000	18,000

Avenue B, West Side, E. 12th to E. 11th St.
S.W.C.

Owner or Occupant	Size of Lot	Stories High	St. No.	Lot No.	Value of Real Estate Unimproved	Value of Real Estate with Improvements Thereon
Benzion Lifer	19 8x63	5	194	30	$13,000	$20,000
Ed. L. Stein........	19x65	5	192	31	12,000	23,000
R Seidler	25x65.6	5	190	32	15,500	25,000
Stuy Vet Rlty Cp.	20x90 6	5	188	33	16,000	22,000
186 Ave. B Rlty. Cp.	20x96 6	6	186	34	22,500	31,000
Wm. R. & Fred G. Behrens	20x90 6	5	182	35	22,000	31,000
225 Ave. B Cp.	20x90.6	5	180	36	16,500	19,000
Murray W Gips & Joe B Lempert	43 3x90.6	6	178	37	43,000	80,000

N.W.C.
E. 11th St., North Side, Avenue B to A.

Owner or Occupant	Size of Lot	Stories High	St. No.	Lot No.	Value of Real Estate Unimproved	Value of Real Estate with Improvements Thereon
Russ. Ukr. Pol. Pentocostal Ch.	40x103 3	2	545, 547	39	Exempt	Exempt
Russ. Ukr. Pol. Pentocostal Ch.	20x103.3	4	543	41	Exempt	Exempt
C. Jamger	20x103 3	4	541	42	$7,000	$14,000
C Jamger	25x103 3	4	539	43	9,000	17,000
Hudloe Rlty. Cp	25x103 2	6	537	44	9,000	26,000
Zelron Enterp., Inc.	25x103.3	6	535	45	9,000	34,000
Zelron Enterp., Inc.	25x103 3	6	533	46	9,000	34,000
R Horbund	25x103.3	5	531	47	9,000	27,000
Irving Gendelman ..	25x103 3	..	529	48	9,000	9,500
Irving Gendelman...	50x103 3	2	527, 525	49	20,000	65,000
Irdank Rlty. Co....	50x103.3	5	521	51	20,000	35,000
F. Dankner	25x103 3	5	517	53	9,000	30,000
G & G. Migliore ...	25x103.3	5	515	54	9,000	20,000
Dankner Rlty. Cp...	25x103.3	5	513	55	9,000	20,000
Irdank Rlty. Cp...	25x103 3	5	511	56	9,000	23,000
Dankner Rlty. Cp	25x103 3	5	509	57	9,000	19,000
507 E. 11th St. Cp.	25x103.3	5	507	58	9,000	18,000

Section 2, Volume 6, Block 406—Avenue A, East Side,
E. 12th to E. 13th St.
N.E.C.

Owner or Occupant	Size of Lot	Stories High	St. No.	Lot No.	Value of Real Estate Unimproved	Value of Real Estate with Improvements Thereon
Marlion Rlty. Cp...	28 6x51 10	4	194	1	$23,000	$28,000
H E N Hof ...	23 1x52	4	196	2	14,000	25,000
Liboria Amendola ..	25 9x96	5	198	3	20,000	48,000
Louis Bremen	25.9x96	5	200	4	20,000	25,000
Mary Billovits ...	25 9x96	4	202	5	20,000	34,000
P. & C. Scalla	25 9x96	4	204	6	20,000	28,000
G. Kellar	25 9x96	5	206	7	25,000	30,000
G. Kellar	26x96	5	208	8	35,000	60,000

S.E.C.
E. 13th St., South Side, Avenue A to B.

Owner or Occupant	Size of Lot	Stories High	St. No.	Lot No.	Value of Real Estate Unimproved	Value of Real Estate with Improvements Thereon
A. Di Mario Cina...	37.6x103 3	5	508	9	$18,000	$44,000
G Agoal	37 6x103 3	5	510	11	18,000	45,000
Suberl Rlty Cp .	25x103 3	5	512	12	20,000	22,000
Pasquale Fontana ..	25x103 3	6	514	13	12,000	19,000
A. Sparacio	25x103 3	5	516	14	12,000	25,000
A Sparacio	25x103 3	5	518	15	12,000	25,000
520-22 E. 13th St. Cp.	25x103 3	6	520	16	12,000	34,000
520-22 E 13th St. Cp	25x103.3	6	522	17	12,000	34,000
J. Genovese	25x103.3	5	524	18	12,000	29,000
Grushap Rlty. Cp .	25x103 3	1	526	19	12,000	30,000
520-22 E 13th St. Cp.	25x103 3	5	528	20	12,000	36,000
Rila Rlty. Co.	50x103 3	6	530-532	21	21,000	50,000
Rudloe Rlty. Cp ..	25x103 3	5	536	23	12,000	75,000
Stafford Van Alst Cp	54 8½x 103 3	4	538	24	50,000	120,000
546 E 13th St. Cp ..	35 4x70	6	544	27	20,000	26,000
Benj A Lesser ...	25x75	1	548	29	16,000	21,000

Avenue B, West Side, E. 13th to E. 12th St.
S.W.C.

Owner or Occupant	Size of Lot	Stories High	St. No.	Lot No.	Value of Real Estate Unimproved	Value of Real Estate with Improvements Thereon
Embassy Hldg. Cp.	50 6x69.81	6	214	30	$58,000	$70,500
Embassy Hldg. Cp .	25x70	4	210	32	22,000	23,000
L. G L. Rlty. Cp.	39 2½x 130 3½ Ir	6	206-8	34	42,000	64,000
D Gaborow	18.6x60	4	204	35	16,000	27,000
Spotless Stores Inc.	19 4x60	1	202	36	15,000	21,000
J. Lukasey	18 4x60	4B	200	37	16,000	26,000
G Lucia	18.4x60	4B	198	38	16,500	27,000
196 Ave. B Rlty. Cp.	18 4x60	5	196	39	22,500	33,000

N.W.C.
E. 12th St., North Side, Avenue B to A.

Owner or Occupant	Size of Lot	Stories High	St. No.	Lot No.	Value of Real Estate Unimproved	Value of Real Estate with Improvements Thereon
J Lukasey	35x91 8	6	547/49	40	$12,000	$52,000
Tanaleff Rlty. Cp..	35.1x103.3	5	543-645	42	12,500	38,000
Evasam Rlty. Cp...	17 11½x 103.3	5	541	44	6,500	14,000
Anthony Vignola ..	22x103.3	3	539	45	8,000	14,000
C. P. Guaru	25x103 6	5	537	46	9,000	20,000
Sidney Wortman et al	25x103 3	5	535	47	9,000	17,000
R. Dankner	25x103.3	5	533	48	20,000	27,000
Zac Rlty. Cp.	25x103 3	5	529	50	9,000	48,000
Zac Rlty. Cp.	24 11½x 103.8	6	527	51	9,000	48,000
Shame Dubinbaum .	22 0½x 103.8	8	525	52	8,000	16,000
Fredin Rlty. Cp...	25x103.3	5	523	53	10,000	31,000
El Lou Hold. Cp...	25x103.3	5	521	54	9,000	29,000
Rosario Moltasanti..	25x103.3	4	519	55	9,000	15,000
A. Paxoulatos	25x103 3	5	517	56	8,000	20,000
N Sabella	25x103 3	5	515	57	9,000	25,000
Vincenza Pepe	25x103 3	6	513	58	9,000	27,000
Mensie Rlty. Cp...	25x103 3	5	511	59	9,000	19,000
Sylvia Galler, ano. .	25x103.3	6	509	60	9,000	18,000
Spin Cor Rlty. Cp. .	25x103.3	5	507	61	9,000	17,000
Marlion Rlty. Cp. ..	22x51.9	4	505	62	5,500	12,000
Marlion Rlty. Cp ..	22.2x51.9	4	503	63	5,500	12,000

Section 2, Volume 6, Block 407—Avenue A, East Side,
E. 13th to E. 14th St.
N.E.C.

Owner or Occupant	Size of Lot	Stories High	St. No.	Lot No.	Value of Real Estate Unimproved	Value of Real Estate with Improvements Thereon
Cedric Realty Co...	51 9x96	4	210-212	1	$60,000	$60,000
S Klasen	27x96	4	214	3	20,000	26,000
S Klasen	29 6x96	4	216	4	28,000	45,000
R. Sigler	25 9x96	4	218	5	24,000	37,000
Galler & Lowenthal	25 9x96	5	220	6	24,000	35,000
D Kantor & J. Feldman	51 9x96 Ir.	1	222-24	8	170,000	225,000

S.E.C.
E. 14th St., South Side, Avenue A to B.

Owner or Occupant	Size of Lot	Stories High	St. No.	Lot No.	Value of Real Estate Unimproved	Value of Real Estate with Improvements Thereon
504 Improvemt. Cp.	75x103.3		504-509	10	$150,000	$250,000
504 Improvemt. Cp.	25x103.3	V	510	13	45,000	75,000
504 Improvemt. Cp.	25x103 3	V	512-514	14	100,000	155,000
S Gruber ...	50x206 6	1	516-518	16	200,000	350,000
P Krieger	50x103 3	6	520-22	19	83,000	91,000
F L. Lazarus	25x103 3	1	524	20	37,500	65,000
Primrose Assocs. ..	50x103 3		528-526	22	83,000	140,000
F. Abramoff	25x103.3	5	530	23	42,000	48,000
F. Abramoff	25x103 3	5	532	24	42,000	48,000
Julius Spergel	25x103 3	6	534	25	37,500	53,000
Meyer Goldmen	25x103 3	6	536	26	37,500	48,000
L. S. Magin ...	25x103 3	6	538	27	37,500	60,000
New Equities, Inc. ..	25x103 3	6	540	28	37,500	55,000

Avenue B, West Side, E. 14th to E. 13th St.
S.W.C.

Owner or Occupant	Size of Lot	Stories High	St. No.	Lot No.	Value of Real Estate Unimproved	Value of Real Estate with Improvements Thereon
Cedric Rlty. Co Inc.	39x95	6	232	29	$95,000	$130,000
229 Ave. B Cp	29 11x95	6	228	31	40,000	60,000
Ket Associates Inc.	41.11x95	6	226-224	32	67,000	85,000
Morris Freund	21x95	4	222	34	25,000	27,000
H. Jaenchen	26 7x95	4	220	35	35,000	43,000
R. & D Stein & ano.	27x65	4	218	36	30,000	38,000
Lewis Gould ..	19x65	4	216	37	31,000	40,000

N.W.C.
E. 13th St., North Side, Avenue B to A.

Owner or Occupant	Size of Lot	Stories High	St. No.	Lot No.	Value of Real Estate Unimproved	Value of Real Estate with Improvements Thereon
545 Assocs. Inc. ..	30x48	6	545	38	$9,000	$14,000
545 Assocs., Inc. ..	25x100.3	6	543	39	12,000	24,000
H. V. Samuels	25x103 3	6	541	40	12,000	64,000
Meyer Goldman ...	25x103 8	4	539	41	12,000	25,000
462 Rlty Cp. ..	25x103 3	5	537	42	12,000	30,000
462 Rlty. Cp.	25x103 3	5	535	43	12,000	27,000
Bernhard Mayer Est. Inc	25x103 3	6	533	44	12,000	19,000
531 E. 13th St. Cp...	25x103 3	4	531	45	12,000	25,000
Lucy Riccerborio ..	25x103 8	6	529	46	12,000	27,000
H Hachman ...	37 6x101 3	6	527	47	19,000	42,000
525 E. 13th Cp. ..	41.6x103 3	6	523-525	49	18,000	42,000
T. Ricca	24x10?x 103 3	5	517	52	12,000	35,000
M. B. Goodman	24 10?x 103 3	5	515	53	12,000	35,000
Angelina Rao	37 6x103 3	5	513	54	18,000	41,000
509 E. 13th St. Cp.	37 6x103 3	6	509-511	56	18,000	41,000
Easterly Rlty.	25x103.3	6	507	57	12,000	36,000

Total Assessed Valuation, Section 2, Volume 6 .... $15,000,750 $33,701,450

EXEMPT PROPERTY.
Section 2, Volume 6.

Owner or Occupant	Size of Lot	Stories High	St. No.	Lot No.	Value of Real Estate Unimproved	Value of Real Estate with Improvements Thereon
R. & R. Palenbaum	26x10?	6	255	29	0	$14,000
Congregation Beth Hachneses	47.7x 108 11	3	285	30	$11,000	55,000

Owner or Occupant	Size of Lot	Stories High	St. No.	Lot No.	Value of Real Estate Unimproved	Value of Real Estate with Improvements Thereon
N. Y. C. Fire Dept..	48.x 105.11 Ir.	2	385	68	16,600	235,000
N. Y. C. Housing Auth.	24.9x96.2+	6	386	13	....	19,000
Anshe Ash. Kenas..	24x96	4	386	14	8,000	13,000
Yeshivas Chasan Sofer	22 8x96.2	..	386-31	31	7,800	7,800
Yeshivas Chasan Sofer	41 8x90	6	386	36	43,000	110,000
City of New York .	446 5x 264.3	3	387	1	775,000	5,250,000
Kolbuszower Teitelbaum Verb. Verein	24.9½x96.2	3	387	21	8,000	19,000
Ulanover Cong. and Umgegend	24.9x 96 2+	2	387	25	8,000	26,000
Kahal Chareidum Synagogue	24 9x96.2	4	387	26	8,000	20,000
Cong Nachlos Zirie Anshe Ungarn	27.6x96.0½	3	387	42	9,000	15,000
Cong. S. T. Levishe	62 1x97+	4	388	24	22,000	42,000
Children's Aid Soc.. Mordechai		1	388	27	..	
Cong. Ahawath Yeschurl	20.10x 97.0½	3	388	28	7,000	11,000
St. Brigid's R. C. Church	97.6x123	2	390	1	95,000	501,000
St. Brigid's R. C. Church	97.6x140	4	390	3	175,000	236,000
N. Y. C. Housing Auth	22 1x97.6	6	390	20	...	12,500
St. Brigid's R. C. Church	97.6x140	4	390	5	165,000	271,000
Vesta Rlty. Cp.	25x97 6		390	41	0	3,500
Cong. Chebre Kadischa Bn'a Rappoport (a corp.).....	20x97.6	3	390	62	7,000	16,000
1st Brodyer B. B. Cong	20x73 0½	4	390	68	6,000	10,000
Darcie Norin Cong., Inc.	47x93	4	391	1	42,000	76,000
Comm Service Soc. of N. Y.	70 4x93	5½	391	5	53,000	160,000
Ger. - Evan. Luth Trinity Ch. Para.	50.6x75	1	391	7	40,000	55,000
Ger. - Eng., Luth., Trinity Ch., Pars.	18x70 6	3	391	8	5,000	6,500
Cong. Tree of Life..	20x75	4	391	34	12,000	16,000
J. Schwartz et al.	27 6x93.11		391	22	0	15,000
Congregation Bnai Moses	20.7x69.10	4	391	61	6,000	12,000
City of New York..	69 3x93	15	392	1	65,000	600,000
N. Y. Gosp. Mission	23x93	3	392	4	16,000	38,000
City of N. Y........	160x92 8½	..	392	10	130,000	450,000
City N. Y., Fire Department	25x94.9½	3	393	9	6,500	16,000
Loma Cp ...	25x91 9		393	15	0	11,000
City of New York	339 1x 103 3	5	394	12	150,000	315,000
Carl Abrahams	25x103.3	..	394	62	0	11,000
I & D Brustman	25x103.3	5	394	61	1,600	2,500
Andrea Rlty. Cp. ..	33.2x103 3	5	396	20	0	6,000
Andrea Rlty. Cp. ..	27x103.3	5	396	21	0	5,500
Andrea Rlty. Cp. ..	27.3x103.3	5	396	22	0	6,000
Andrea Rlty. Cp. ..	27.1x103 3	5	396	23	0	6,000
Andrea Rlty. Cp. ..	26.7x103 3	5	396	24	0	6,000
Andrea Rlty. Cp ..	26x103.3	5	396	25	0	6,000
Cong Anshe Oberlyne	19.4x106.6	3	397	28	7,000	15,000
Holy Redeemer R C. Ch.	148.3x 192 Ir.	4	399	11	136,000	245,000
Church of the Most Holy Redeemer	24.9x96	..	399	19	9,000	9,000
Church of the Most Holy Redeemer .	99.6x96.2	5	399	20	40,000	85,000
Mission Soc. of Most Holy Redeemer...	25x148	..	399	64	10,000	21,000
M. B. Lobak	24x100	..	400	37	0	16,000
E. & W. Steplen ..	21 7x96 2	5	400	64	250	550
Geo. J. Gundlach	24x90 10		402	56	0	5,000
City of N. Y. Park	657.4½x666	1	403	1	4,450,000	4,500,000
City of New York..	60 6x94.9	2	404	23	18,000	80,000
City of New York..	50x94.9	3	404	39	26,000	65,000
City of New York..	160x 103 3 Ir.	1	405	21	0	10,000
60 E. 11th St. Cp..	40x75.6	.	404	4	0	9,000
T & C. Tobak	25x104.6		404	17	0	11,000
C Tobak ...	25x103		405	13	0	41,000
Razio Rugolo .	25x103		405	21	60,000	65,000
Suberl Rlty. Cp.	25x103		406	43	0	8,000
Embassy Hldg. Cp .	50x69		406	30	0	19,500
Embassy Hldg. Cp..	25x70		406	32	0	1,000
P Krieger	50x103	.	407	18	0	19,000
431 Hldg. Cp	25x103	.	407	27	0	10,000
N. Y. Ch. Ex. & Miss. Soc. of M. E. Ch.	40x103.3	2	405	39	14,500	26,000
N. Y. Ch. Ex. & Miss. Soc. of M. E. Church	20x103.3	4	405	41	2,100	3,600
N. Y. Ch. Ex. & Miss. Soc. of M. E. Ch	20x103 3	4	405	41	4,900	5,500
Rilo Rlty Cp.	50x103 3	6	406	21	Exempt	6,000
E & W. Steplen ...	24 7x96.2	.	400	64	250	550

Totals $6,477,251 $13,613,160

State of New York, City of New York, County of New York, ss

I, Henry R. Costa, one of the Assessors of The City of New York, do depose and swear that the foregoing volume numbered 3, Section 2, is one of the following volumes Section 1, Volume 6, Section 2, Volumes 1, 2 and 3, which together contain a detailed statement of all the taxable property embraced within the district assigned to me by the President of the Tax Commission of The City of New York for assessment under his direction and entered in the Annual Record of the Assessed Valuation of Real Estate in the Borough of Manhattan, in the City of New York, for the fiscal year July 1, 1960 to June 30, 1961.

That I have personally examined each and every house building, lot, pier and other taxable property within said district; that in said volumes are set down and given the description, the Street, the Section or Ward, Block and Lot and Map or Identification numbers of said Real Estate embraced within such district, the sum for which, in my judgment, each separately assessed parcel of Real Estate would sell under ordinary circumstances if it were wholly unimproved; and separately stated, the sum for which the same parcel would sell under ordinary circumstances with the improvements, if any, thereon; also the name of the owner or occupant thereof, so far as the same is known; also any other information which the President of the Tax Commission required.

HENRY R. COSTA

Sworn to before me this 29th day of January, 1960

JACOB MARKOWITZ, Justice of the Supreme Court of the State of New York

Section 2, Volume 4, Block 408—Orchard St. East Side.
Grand to Broome St.

Owner or Occupant	Size of Lot	Stories High	St. No.	Lot No.	Value of Real Estate Unimproved	Value of Real Estate with Improvements Thereon
324 Grand Rlty. Cp	76 6x87 4	5	64-68	1	$142,000	$185,000
Taffet Rlty. Cp ..	25.3½x87.6	5	70	2	42,000	61,000
D. Goldenblank ...	25x87.6	5	72	3	42,000	61,000
74 Orchard St. Rlty. Co.	25x87.6	5	74	4	42,000	72,000
Orchard Eqts., Inc	25x87 6	5	76	5	42,000	76,000
M. Itskowitz	25.3½x87 6	5	78	6	42,000	70,000
Or-Bro. Rlty. Cp .	22x60	3	82	7	25,000	51,000
Lanner Bros.	22x60	3	84	8	28,000	61,000
Max Feinberg et al.	21x60	5	86	9	26,500	50,000
Jerzam Rlty. Cp ...	22.10x60	5	88	10	40,000	44,500

S.E.C.
Broome St., South Side, Orchard to Ludlow St.

Owner or Occupant	Size of Lot	Stories High	St. No.	Lot No.	Value of Real Estate Unimproved	Value of Real Estate with Improvements Thereon
Wesla Hold. Cp.....	41.6x87.6	1	249	11	$30,[illegible]	$17[illegible]
V. C. Climi	25x87.6	6	247	13	18,500	[illegible]
245 Broome St. Cp	25x87 6	6	245	14	18,500	28,000
79 Ludlow St. Cp ...	25x87 6	6	243	15	25,500	30,000

S.W.C.
Ludlow St., West Side, Broome to Grand St.

Owner or Occupant	Size of Lot	Stories High	St. No.	Lot No.	Value of Real Estate Unimproved	Value of Real Estate with Improvements Thereon
Dorase Hldg. Cp....	75 1x87.6	6	71-75	16	$55,000	$110,000

See last page for footnotes

Owner or Occupant	Size of Lot	Stories High	St. No.	Lot No.	Value of Real Estate Unimproved	Value of Real Estate with Improvements Thereon
69 Ludlow St. Cp...	25.6x87.6	5	69	19	17,000	36,000
Ludbro Hldg. Cp.	25.5x87 6	6	67	20	17,000	40,000
Ludlow St., East Side, Grand to Broome St.						
			S.W.&N.E.C.			
City of New York..	300.3x175	6	..	80	Exempt	Exempt
			N.&S.W.C.			
North Side Grand St., Ludlow to Orchard St.						
434 Grand St. R. Cp.	24 6x60.1	4	334	22	$33,000	$15,000
Glaswell Rlty. Cp..	49.7x60	2	330-32	24	48,500	62,000
Frime Rlty.	34.11e Ir.	2	328	26	24,000	30,000
Section 2. Volume 4. Block 409—Orchard St., East Side. Broome to Delancey St.						
I. Claman	22x87.6	5	94	1	$28,500	$33,000
M. B. Helpern Rty. Co.	26x88.5½	5	96	2	64,000	41,000
B. Waxenberg	25.6x88.5½	5	98	3	53,500	41,500
D. Polokorny	26.2x88.5½	5	100	4	34,000	41,000
Public Nat. Bank..	51.7½x88.5½	4	102	5	200,000	325,000
			S.E.C.			
Ludlow St., West Side, Delancey to Broome St.			S.W.C.			
Public National Bk.	61.8½x87 10½	2	97	17	$190,000	$210,000
N. Keehn & ano...	25.2x87.6	3	91	20	18,500	42,000
Y. Horowitz	25.11x87.6	1	89	21	19,000	30,500
H. D. Chafetz, ano.	25.11x87.6	5	87	22	20,000	38,000
N. Yochnowitz	25x87 6	5	85	23	18,500	29,000
Broome St., North Side, Ludlow to Orchard St.			N.W.C.			
Benj Sperling	28.6x87.6	6	246	26	$24,000	$36,000
L. Kipnis	30.5½x87.6	6	258	27	19,500	45,000
L. Kipnis	30.11½x87.6	6	250	29	20,500	15,000
Kipnis Rlty. Cp.....	29.6x90.6	6	252	31	20,000	15,000
Reler Cp.	29.6x90.6	6	254	33	20,000	44,000
E. B. Jacobs	30x90.6	6	256	34	72,000	105,000
			N.E.C.			
Ludlow St., East Side, Broome to Delancey St.						
H. Goldberg, et al..	40x65.7	3	62	35	$22,500	$35,000
Fried Kipnis	25x87.6	5	86	37	16,500	24,000
Ann Kipnis	26.5x87.6	5	88	38	17,500	37,000
Broome Hldg. Cp..	25.1x178 Ir.	4	90	39	60,000	165,000
93-94 Ludlow St. Cp.	88.6x87.7	1	94	41	44,000	73,000
Delancey St., South Side, Ludlow to Essex St.						
93-94 Ludlow St. Cp.	37.3x88.0½	6	101	43	$123,000	$145,000
			S.E.C.			
			S.W.C.			
85 Essex Realty Co., Inc.	75.11x88	2	85-89	63	$230,000	$350,000
Essex St., West Side, Delancey to Broome Sts.						
Arthur I. Harris...	22x88	5	81	67	$24,500	$42,000
Zinsa Realty Corp..	44x88	6	79	68	49,000	82,000
Broome St., North Side, Essex to Ludlow St.			N.W.C.			
Norfolk St. Rlty. Cp.	43.6x88.6	4	228	60	$76,500	$115,000
N & M. Hadandreas	22x88.6	5	232	62	14,000	23,500
N. & M. Hadandreas	21.11x88.6	3	234	63	14,000	20,000
Anne Steiner	21.9x100	3	236	64	15,000	24,000
238 Broome St. Rlty. Co.	21.10x60	6	238	65	11,000	41,000
St. Francis Cp.	43.9x60	6	210	66	30,000	45,000
			N.E.C.			
Section 2. Volume 4. Block 410—Orchard St., East Side. Delancey to Rivington St.						
S. Walfish, ano. ...	25x88.5	5	120	1	$32,000	$57,000
Aschlee Rlty. Cp...	33.4x88.1	6	122	2	43,000	72,000
126-30 Orchard St. Cp.	66 8x88.1	3	126	4	95,000	165,000
132 Orchard Re. Cp.	25.1½x88.1	5	132	7	32,000	53,000
Thelma Knox	25.1½x88.1	5	134	8	32,000	57,000
136 Orchard St. Cp.	25.1½x88.1	5	136	9	32,000	62,000
Steveland Rlty. Cp.	25.1½x88.1	5	138	10	32,000	72,000
Rivington St., South Side, Orchard to Ludlow St.			S.E.C.			
140-42 Orchard St. Cp.	25x100	6	85	11	$52,500	$125,000
87 Rivington St. Cp.	25x100	5	87	12	20,000	38,000
1st Roumanian Am. Cong.	100.11½x100	3	93	13	Exempt	Exempt
97 Essex St. Rlty. Cp.	25.0½x100	6	97	17	37,500	84,000
			S.W.C.			
Ludlow St., West Side, Rivington to Delancey St.						
H. & I. Assocs., Inc.	37x87.6	6	123	18	27,000	$74,000
Ludel Rlty. Cp. ...	18.11x87.6	3	121	20	14,000	28,000
Merinal Rlty. Cp...	18 11x76.6	5	119	21	14,000	25,000
T. Feldman	25.2x87.6	6	117	22	18,500	36,000
Mazell Broche Hld. Cp.	20.3x87.6	5	115	23	16,000	26,000
Peisach Neustadter.	20.3x87.6	5	113	24	18,500	30,000
Rosellen Rlty. Cp..	40.6x87.6	6	109	25	37,500	67,000
Delancey St., North Side, Ludlow to Orchard St.			N.W.C.			
J. Gordon	88 2x130 7 Ir.	1	90	28	$380,000	$410,000
S. Davidowitz et al..	27.11x75	2	..	32	77,000	175,000
Correct Lugg. Co., Inc.	27.6x75	5	88	33	75,000	125,000
John H Stewart, et al.	82.6x75	3	86	34	165,000	235,000
			N.E.C.			
Ludlow St., East Side, Delancey to Rivington St.						
Horowitz Ludl Co.	25x88.1	5	108	36	$18,500	$35,000
F. Siltner	25x88.1	6	110	37	18,500	30,000
S. Cohen et al.	25x88.1	6	112	38	18,500	42,000
Rolnak Rlty. Cp....	25.5x88.1	3	114	39	18,500	32,000
S. Koppel	25.7x88.1	5	116	40	18,500	24,000
118 Ludlow St. Cp..	25.8x88 1	5	118	41	18,500	40,000
120 Ludlow St. Cp..	25.6x88.1	5	120	42	18,500	26,000
122-4 Ludlow Cp....	25.1x88 1	6	122	43	18,500	36,000
122-4 Ludlow Cp....	25.1x88.1	6	124	44	18,500	36,000
Rivington St., South Side, Ludlow to Essex St.			S.E.C.			
Esther Retdler	34 4x100	6	101, 103	46	$56,000	$110,000
Schmulke Bernstein Co.	97x100	6	105	47	74,000	185,000
J. Yampolsky	22x61 3	2	113	51	16,000	34,000
Whalweko Rlty. Co.	24.2x61	5	115	52	35,000	64,000
			S.W.C.			
Essex St., West Side, Rivington to Delancey St.						
E. H. Book, et al. ..	20 10x69.2	5	121	53	$20,000	$23,000
David Shafi Est. ...	21x69.2	5	119	54	20,000	23,000
116-7 Essex St. Cp..	47.1x88 1 Ir.	6	117, 115	56	53,000	100,000
A. Yarchuver	25x88.1	4	113	57	25,000	86,000
Manufacturers Trust Co.	25 5½x88.1	5	111	58	29,000	85,000
S. S Kassover et al.	25x88.1	5	109	59	28,500	57,000
Fishbro Rlty. Cp..	25x88 1	5	107	60	28,500	47,000
Adfi Rlty. Cp.	25.8x88.1	5	105	61	29,000	49,000
Adfi Rlty. Cp.	25.8x88 1	5	103	62	29,000	49,000
J. H. Meyers.......	22 6x43.9	5	101	63	20,500	32,000
Delancey St., North Side, Essex to Ludlow St.			N.W.C.			
Ida Freedman	21.9x77	6	114	64	$115,000	$165,000
Capri Rlty. Cp.....	44.1x100 Ir	6	112	65	130,000	155,000
Benj. Lefkowitz ...	22x100	5	105	67	70,000	85,000
Binlo Realty	25x75	5	100	68	68,000	95,000
Adx Block	25x75	5	101	69	68,000	80,000
Sam Z. Levine ...	19.4x75	6	102	70	52,000	62,000
			N.E.C.			
L. Rosenthal	19.3x75	6	100	71	100,000	165,000
Section 2. Volume 4. Block 411—Orchard St., East Side. Rivington to Stanton St.						
A. Gartenberg	25.3x88	5	146	1	$28,000	$37,000
Wm. Rosen	25x88	5	148	2	29,000	37,000
Hilgar Rlty. Cp.....	25x88	5	150	3	29,000	35,000
152 Orchard St. Foods	24.11x88	6	152	4	28,000	47,000
Harwer Rlty. Cp...	25x88	5	154	5	29,000	38,000
S. M. Levy.........	25x88	5	156	6	29,000	46,000
C. M. Levy.........	25.6x88	5	158	7	29,000	46,000
C. M. Levy.........	24.8x88	5	160	8	29,000	46,000

Owner or Occupant	Size of Lot	Stories High	St. No.	Lot No.	Value of Real Estate Unimproved	Value of Real Estate with Improvements Thereon
Frank and Sadie Cooper	25x88	1	162	9	28,000	47,000
L. & H. Props., Inc.	25 2x88	6	164	10	28,000	32,000
A. & G. Smilowitz ..	25x88	6	166	11	28,000	45,000
5021 Hldg Cp......	50x88	5	168-170	12	72,500	110,000
			S.E.C.			
Stanton St., South Side, Orchard to Ludlow St.						
Pilson Rlty. Cp. ..	23x75 4	5	97	15	$14,000	$17,000
99 Stanton St. Cp...	22x75.4	4	99	16	13,500	18,000
Consol. Prop., Inc..	42.6x50 4	6	101-103	18	25,000	45,000
			S.W.C.			
Ludlow St., West Side, Stanton to Rivington St.						
East Side Ladies Lechim Anyim Aid Society	25x43 6	5	159	19	$10,500	$15,000
Horowitz Ludl. Co..	25x87 6	6	157	20	16,500	26,000
Jeff San Rlty. Co., Inc.	25x87 6	6	155	21	16,500	25,000
Sam Ershowsky ...	25x87.6	5	151	23	16,500	20,000
Bronson Winthrop..	25x87.6	5	149	24	16,500	18,600
Hannah Hldg. Co., Inc.	37.4x87 6	1	147	25	23,000	36,000
United Holding Cp..	37.4x87.6	6	143	27	24,500	41,000
H. Nieberg	50x87.6	5	139	29	33,000	65,000
J. Y. Rlty. Cp	25x87.6	1	137	31	18,500	35,000
94 Rivington Cp...	9 3x25	3	135	33	3,500	10,000
Rivington St., North Side, Ludlow to Orchard St.			N.W.C.			
J. Miltz	25x68	5	98	33	$29,000	$33,000
94 Rivington Cp. ...	49.10x75.3	6	94	34	31,000	80,000
Marasa Rlty. Cp. ..	24 7x75 3	5	93	36	17,000	35,000
A. Herzfeld	25.6x75 3	3	90	37	19,000	33,000
88 Rivington Rlty. Cp.	25.4x75 3	6	88	38	19,000	35,000
144 Orchard Cp. ...	25x75.3	6	86	39	52,000	100,000
			N.E.C.			
Ludlow St., East Side, Rivington to Stanton St.						
Ganeles Lenger Wine	22.6x89	4	136	41	$15,000	$24,000
Nibrergar Cp	47.7x89	6	138	42	34,000	67,000
Genith Rlty. Cp ...	25x89	6	142	44	16,500	27,000
126 E. 2d St. Cp...	25x89	4	141	45	16,500	31,000
Arda Rlty. Co. Inc.	25x89	4	146	46	16,500	19,000
N. & M. Luxenberg.	25x89	5	148	47	16,500	20,000
N. & M. Luxenberg	25x89	5	150	48	16,500	20,000
155 Ludlow Cp.....	75x89	5	154	50	65,000	110,000
			S.E.C.			
Stanton St., South Side, Ludlow to Essex St.						
John Piscill, Recv..	25x89	5	107	53	$25,000	$35,000
Essex Stanton Cp..	91.2x75	5	113	54	66,000	145,000
Essex St., West Side, Stanton to Rivington St.			S.W.C.			
M. Posnick	50x179 Ir t.f.		151-149	58	$60,000	$120,000
L. Nadler	25x90	5	147	60	19,000	29,000
156 Ludlow Cp.	25x90	5	145	61	29,500	56,000
Morlen Props., Inc..	25x90	5	141	63	19,000	35,000
139 Essex St., Inc...	25x90	5	139	64	19,000	38,000
R. Trusch	25x90	5	137	65	19,000	35,000
S. Bernstein	45x90	2	135	66	46,500	90,000
Rivington St., North Side, Essex to Ludlow St.			N.W.C.			
Hathe Abraham	22.3x80	5	141	68	$29,000	$55,000
Gussie Stein	22.2x80	5	112	69	15,500	26,000
S. Bernstein	22 10x80	3	110	70	16,000	30,000
Henry Hesse R. Co.	22x80	3	108	71	15,500	27,000
I Sachs	22x80	3	106	72	15,500	26,000
Julius Miltz	22x80	4	104	73	15,500	27,000
J. Rabinowich and ano.	44.6x80	6	100	76	61,000	85,000
			N.E.C.			
Section 2. Volume 4. Block 412—Orchard St., East Side. Stanton to E. Houston St.			N.E.C.			
Martin Engel	25x98	6	172	1	$15,000	$65,000
Ludlow Improv. Cp.	25x98	5	174	2	33,000	40,000
Elhberk Rlty. Cp...	25 6x87.6	5	176	3	28,000	46,000
FlorJur Rlty. Cp ...	25x87.6	6	178	4	28,000	90,000
M. Arbieser & ano.	25x87.6	6	180	5	28,000	34,000
H. Zarin	25.6x87.6	1	182	6	29,000	45,000
R. Popkin et al. ...	25x87.6	6	184	7	28,000	40,000
Berk Fine Re. Co..	25x87.6	1	186	8	28,000	40,000
Nomad Rlty. Cp....	25x87.6	5	188	9	28,000	38,000
C. M. Levy	25x87.6	5	190	10	28,000	37,000
I. Fenster, ano.	24.11x87.6	5	192	11	28,000	36,000
Lomaro Rlty. Cp...	24 3x87 6	1	194	12	28,000	38,000
H Rednik, ano. ...	21.10x87.10	5	196	13	28,000	60,000
A. Kesselman & L. Shapiro & H & F. Bank	37.10x100 7	5	196	14	60,000	90,000
E. Houston St., South Side, Orchard to Ludlow St.			S.E.C.			
A. Kesselman, L. Shapiro & H. & F. Bank	100x31	1	187-195	16	$125,000	$165,000
Habelo Rlty. Cp. ..	75.1x124.0 Ir.	1	199-203	21	160,000	240,000
			S.W.C.			
Ludlow St., West Side, E. Houston to Stanton St.						
J. Y. Rlty. Cp......	23.10x87	1½	179	26	$15,500	$23,000
J. Y. Rlty. Cp......	25x87.6	6	177	27	16,500	35,000
Jacob Golden	25x87 6	5	175	28	16,500	26,000
M. Schaffer	25.4x87.6	5	173	29	16,500	28,000
Joel Russ	25.3x87.6	3	171	30	16,500	23,000
H. & H. Shreiber ..	25x87.6	3	169	31	16,500	17,000
165 Ludlow Cp. ...	25x87.6	5	167	32	16,500	24,000
165 Ludlow Cp......	25x87 6	5	165	33	16,500	24,000
165 Ludlow Cp......	25.6x87.6	5	163	34	16,500	21,100
Moses Schaffer	24.6x75	5	161	35	14,500	17,000
M. Orbieser et al...	25x77 Ir.	5	159	36	23,000	29,000
			N.W.C.			
Ludlow St., East Side, Stanton to E. Houston St.			N.E.C.			
110 Stanton Cp.	25x89 6	6	162	40	$25,000	$60,000
B. C. Blake	25x89.6	5	164	41	17,500	31,000
Ludlow Rlty. Cp...	24.9½x89.6	5	168	42	16,500	30,000
J. Y. Realty Cp...	24.9½x89.6	5	170	43	16,500	48,000
J. Y. Realty Cp...	24.9½x89.6	5	172	44	16,500	48,000
Ludlow Imprvt Cp.	24 9½x89.10	5	174	45	16,500	27,000
Ludlow Impr. Cp..	48.2x89.10	5	176	46	36,000	80,000
Joel Russ	25x90	4	180	48	16,500	20,000
J. V. Rlty. Cp. ..	25x92 3	4	182	49	16,500	25,000
J. Y. Realty Cp....	25x90	3	184	50	16,500	35,000
E. Houston St., South Side, Ludlow to Essex St.			S.E.C.			
Lakeden Rlty. Cp..	99 7½x125 1½ Ir.	..		58	$215,000	$215,000
Shastone Cp.	30x100	5	217	59	23,500	40,000
Provident Loan Soc. of N. Y.	50x100 Ir.	5	225	67	40,000	105,000
			S.W.C.			
Essex St., West Side, E. Houston to Stanton St.						
Samuel Lachar ...	50x25	4	181	62	$16,000	$22,000
City of N. Y.	53 3x89.7	1	..	70	Assessed Under Ident. No. 1456-8	
Albert W. Putnam.	20x29.8	3	187	73	13,500	27,000
Stanton St., North Side, Essex to Ludlow St.			N.W.C.			
Stanlex Rlty. Cp..	44x80	5	118	73	$15,000	$72,000
Stanlex Rlty. Cp...	22x80	6	114	75	14,000	29,000
J. Yavskovsky	23.6x80	4	112	76	15,000	24,000
Section 2. Volume 4. Block 413—Eldridge St., East Side. Grand to Broome St.						
Interstate Shirruffle	25x88.3	6	106	1	$14,000	$35,000
Swan Rlty. Co.	38 3x83 3	6	108	2	21,000	42,000
Swan Rlty. Co. ..	38 3x88.3	6	112	4	21,000	50,000
116 Eldridge St. Cp.	25x88.3	6	116	6	14,000	45,000
Broome St., South Side, Eldridge to Allen St.			S.E.C.			
B. J. S. Rlty. Cp....	44x87 6	6	289	8	$31,000	$88,000
285 Broome Cp.	44 1½x87 6	6	285	10	21,500	67,000
Jef Lor. Rlty. Cp..	44.1½x87 6	6	281	12	24,500	54,000

Owner or Occupant	Size of Lot	Stories High	St. No.	Lot No.	Value of Real Estate Unimproved	⊕ Value of Real Estate with Improvements Thereon
Tesbro Rlty. Cp...	44x87.6	6	277	14	27,500	93,000
			S.W.C.			
Allen St., West Side, Broome to Grand St.						
83 Allen Cp.	25x88 3	6	83	17	$14,000	$21,000
S. Richman et al	25 3x88 3	5	81	18	17,000	22,000
J. Selden	25 3x88.3	5	79	19	17,000	64,000
Isaac Carpenter Est.	22 7x88 3	6	77	20	15,000	20,000
Isaac Carpenter Est.	27 11x88.3	6	75	21	19,000	23,000
Grand St., North Side, Allen to Eldridge St.			N.W.C.			
Florence C Horton	50.3x87 7	1	302	33	$93,000	$121,000
Edmund J. Trowbridge	25 10x87.7	3	298	35	31,000	52,000
L. Kunick	50 5x87 7	5	296	24	72,500	115,000
292 Grand Cp.	25x87.7	2	292	24	32,500	58,000
Roman Colton Gds. Cp.	25x87 7	2	290	29	49,000	73,000
			N.E.C.			
Broome St., South Side, Allen to Orchard St.			S.E.C.			
Albrom Realty Co., Inc.	12 4½x67 7½	..	1	41	$22,500	$30,000
Albrom Realty Co. Inc	25 5x87 6	6	265	42	23,000	32,000
Sper Rlty. Cp.	50 2x87.6	7	259	11	120,000	200,000
			S.W.C.			
Orchard St., West Side, Broome to Grand St.						
Jos. Kashowitz ...	50 5½x87 10	6	81/85	45	$88,000	$115,000
Max Kashowitz	50.6x87.10	6	75	49	88,000	115,000
E. Goldberg	25x87.10	5	73	50	42,000	52,000
Grand St., North Side, Orchard to Allen St.			N.W.C.			
Rajo Holding Cp...	87 10½x87 6	3	314	51	$215,000	$305,000
			N.E.C.			
Section 2. Volume 4. Block 414—Eldridge St., East Side. Broome to Delancey St.						
134 Eldridge St Cp.	24 10x89	5	134	1	$11,000	$25,000
Phil & Jack Hirth.	25x89	5	136	2	14,000	26,000
L. F. Aronoff ..	25.9x89	5	138	3	14,500	40,000
69 Delancey St. Cp.	24.1x89	5	140	4	13,500	30,000
South Side Delancey St., Eldridge to Allen Sts.						
60 Delancey St. Cp..	49 6x88 3	6	55-59	5	$120,000	$111,000
Greenwich Sav. Bk	21 4½x89 1	6	61-63	18	60,000	70,000
			S.E.C.			
Allen St., West Side, Delancey to Broome St.			S.W.C.			
Hyman Tullman ...	25.10x89 1	5	103	19	17,100	33,000
M. I. M. Calderon..	25x89.1	6	101	20	17,000	24,000
Mollie Hasson	25x88 5	5	99	21	17,100	31,000
Hyman Rosenblum et al.	25x88 5	5	97	22	17,000	43,000
Rajul Rlty. Cp.	26.3x88.5	5	95	23	17,500	30,000
B. Baruch	25x88.5	5	93	24	17,000	32,000
Broome St., North Side, Allen to Eldridge St.			N.W.C.			
Safety Holding Co..	44 2x75	5	278	25	$39,000	$68,000
Kehila Kodushe of Janina	20x75	3	280	27	Exempt	Exempt
E. F. Hoffman	46.8x102.1	6	282	28	25,000	54,000
Berml Rlty. Cp. ...	21.11x102.1	5	286	30	13,000	24,000
Anna Lenson	23.7x102 1	6	288	31	14,000	32,000
A Schonbrun	20 6x102.6	6	290	32	20,000	52,000
			N.E.C.			
Delancey St., South Side, Allen to Orchard St.			S.E.C.			
79 Delancey Cp.....	39.10½x76.1	7	83	50	$90,000	$180,000
D. Cohn	47.10x76.1	5	81	51	100,000	116,000
			S.W.C.			
Orchard St., West Side, Delancey to Broome St.						
101 Orchard Cp.	25.4x87 7	5	101	54	$35,000	$47,000
Lillian Goldenberg..	24 10 1-2x87.7	5	99	55	35,000	38,000
G Helpern	24 10½x87.7	5	97	56	35,000	38,000
Dorothy R. Cohen..	24.10 1-2x88 7	5	95	57	35,000	46,000
Or-Bro. Rlty. Cp...	19.2x88 2	5	93	58	20,000	31,000
Broome St., North Side, Orchard to Allen St.			N.W.C.			
Or-Bro. Rlty. Cp...	21x56.6	6	260	59	$31,000	$52,000
Or-Bro. Rlty. Cp..	25x56 6	6	262	60	18,000	20,000
Or-Bro. Rlty. Cp...	19x56.6 Ir.	6	264	61	13,500	19,000
S. & M. Trenk......	22.9x76.4	5	266	62	29,000	36,000
			N.E.C.			
Section 2. Volume 4. Block 415—Eldridge St., East Side. Delancey to Rivington St.			N.E.C.			
City of New York..	65x47.11	..	154	1	Exempt	Exempt
Lanroc Oper. Cp....	52.11x176.9 Ir.	8	158	5	130,000	165,000
Goldbro Realty Cp..	25x176.6	5	164	6	18,500	25,000
Pentecostal Ch. of God, Inc.	50 0½x88.3	5	166-168	7	Exempt	Exempt
Max L. Abramowitz	25x88 3	3	170	9	18,500	25,000
Omnibus Rlty. Cp..	25.5x88.3	..	172	10	18,500	17,500
H. Zuckerbrod	25.6x88.3	5	174	11	18,500	24,000
Hanav Rlty. Cp. .	34 6x88 3	6	176	13	25,500	37,000
Hanav Rlty. Cp. .	30 6x88 3	6	180	14	25,500	37,000
University Settlem't Soc.	60x67.1	7	182	18	Exempt	Exempt
			S.E.C.			
Rivington St., South Side, Eldridge to Allen St.						
Amer. Russian Ctr..	59.6x100 Ir.	4	61	26	$36,000	$50,000
Allen St., West Side, Rivington to Delancey St.			S.W.C.			
Kelaly Rlty. Cp....	20x70	5	145	22	$19,500	$29,000
Louis Wahrager ...	20x70	3	143	23	18,000	16,000
Louis Wahrager ..	20x70	3	141	24	17,000	16,000
Country Life Apts..	40x70	6	139	25	26,000	35,000
City of New York..	50x88.2	2	136½	27	Exempt	Exempt
Sarah Henig et al..	25x88 2	6	131	30	18,500	22,000
C. & R. Tiger.......	25x88 2	5	129	31	18,500	22,000
125-27 Allen St. Cp..	25x88 2	6	127	32	18,500	40,000
125-27 Allen St. Cp..	25x88.2	6	125	33	18,500	10,000
Esther Kessler ..	25 1x88 2	5	123	35	18,500	25,000
Delancey Thea. Cp..	25x88.2	5	121	38	18,500	21,000
Jackmar Rlty.	25x88.4	6	119	40	25,500	60,000
J. W. Hilbert & ano.	25x86.4	4	115	41	125,000	165,000
			N.W.C.			
Rivington St., South Side, Allen to Orchard St.			S.E.C.			
Alriv Rlty. Cp.....	12.6½x77	1	77	61	$22,500	$26,000
Alriv Rlty. Cp .	25.2x77	5	79	62	21,000	28,000
Litronick H. & ano.	25x60	5	81	63	17,000	27,000
Litronick H & ano.	25.2x60	5	83	64	30,000	52,000
			S.W.C.			
Orchard St., West Side, Rivington to Delancey St.						
Irving Levy & ano..	27x50 3	5	143	65	$21,000	$37,000
Samro Rlty. Cp....	25 3x87.8	5	141	66	35,000	59,000
Samro Rlty. Cp....	25x87.8	5	139	67	35,000	48,000
Adbros Rlty. Cp....	25x87.6	6	137	68	35,000	65,000
Herben Rlty. Co....	25x87.6	6	135	69	35,000	62,000
John Roesler	25x87 8	5	133	70	35,000	65,000
131 Orchard St. Re.	25x87.7	6	131	71	35,000	60,000
Nathan Oshinsky ..	39.9x87 7	6	127	72	67,500	105,000
125 Orchard Cp ..	23.6x87.7	3	123	74	47,000	60,000
121 Orchard St. Cp.	25x87.7	6	121	75	35,000	55,000
M. Gutradt	20.10x87.7	4	119	77	29,500	50,000
Delancey St., North Side, Orchard to Allen St.						
Audbern Rlty. Cp	87.10x54 6	5	62	78	$280,000	$400,000
			N.W.&N.E.C.			
Section 2. Volume 4. Block 416—Eldridge St., East Side. Rivington to Stanton St.						
City of New York..	24x53 6	5	196	1	$13,000	$20,000
458 W. 17th St. Rlty. Cp	24 1x88.6	5	198	2	13,500	15,000
J. H. Adams........	24x88.6	6	200	3	13,000	18,000

See last page for footnotes.

Owner or Occupant	Description of Property: Size of Lot	Stories High	St. No.	Lot No.	Value of Real Estate Unimproved	Value of Real Estate with Improvements Thereon
J. H. Adams	24 8x88 6	6	202	4	18,500	18,000
Sherway Props., Inc.	48.11x88.6	6	204	6	[illegible]	[illegible]
W. Meyer	25 8x88 6	6	208	7	14,000	29,000
Schaffer Rlty. Cp.	44 11x88 5	..	210	8	25,000	40,000
Mario Severino	81 2x88 6	5	211	10	17,600	34,000
Lakeden Rlty. Cp.	24 6x88.6	1	218	12	12,500	25,000
E. Profaci	24 6x88 3½	8	220	13	13,500	23,000
Gladray Rlty. Cp.	25.8x86.6	7	222	14	21,000	70,000
Stanton St., South Side, Eldridge to Allen St.						
M. J. Adrian Cp.	23x80	3	67	16	23,000	$33,000
Allen St., West Side, Stanton to Rivington St.						
Michael J. Adrian Cp.	25.1x65 6	4	177	17	$23,500	$29,000
Michael J. Adrian Cp.	25x65 2½	6	175	18	15,500	18,000
B. M. P. Small	25x88	5	173	19	18,500	28,000
Lakeden Realty Cp.	50x88	6	171	20	37,000	65,000
Sarah Stierman	25.6x88	6	167	23	18,500	23,000
Metro Bvgs. Bank	24 6x88 tr.	2	165	23	18,000	32,000
Lakeden Rlty. Cp.	25x88	5	163	24	18,500	23,000
Wm. Rakowitz	25x88	7	161	25	18,500	21,000
Moss Hunter	87 6x88	7	167	27	23,000	46,000
H. Tishler	21x89 4	2	155	28	15,500	17,500
Stateside Props., Inc.	41.6x88.4	6	151	29	30,500	175,000
Rivington St., North Side, Allen to Eldridge St.						
L. B. C. Letterman	44x76 2	5	66	32	$40,000	$60,000
Yetta Zuckerbind	23x76	3½	64	34	18,500	19,000
L. B. J. Schwartz	22x76	3½	62	35	12,500	20,000
1st Washtower Cong. of the City of New York	42 4x80	8	60	36	Exempt	Exempt
D. Kaiser & sons	31 2x80	V	56	38	$18,500	$36,000
Meyer H. Wolf	36x80	4	54	39	30,000	83,000
Stanton St., South Side, Allen to Orchard St.						
Nobility Rlty. Cp.	85 2x75	3	81	53	$43,000	$65,000
85 Stanton St. Cp.	25.8x75	6B	85	55	21,000	25,000
H. Gold	26 6x75	6	87	56	54,500	74,000
Orchard St., West Side, Stanton to Rivington St.						
Est. Simlansky Inc.	26.5x87.6	5	165	57	$12,000	$15,000
L. Brotitsky, et al.	26.6x87.6	5	163	58	32,000	48,000
Glebow Rlty. Cp.	30 10x87.6	6	161	59	37,000	75,000
Glebow Rlty. Cp.	30.10x87.6	5	159	61	37,000	75,000
Solomon Bachrach	25.1x87.6	5	157	62	30,000	50,000
Solomon Bachrach	25.1x87.6	5	155	63	30,000	50,000
Solomon Bachrach	25.1x87.6	6	153	64	30,000	50,000
Solomon Bachrach	25.1x87.6	5	151	65	30,000	50,000
S. M. Luckman Co.	25.2x87.6	5	149	66	30,000	50,000
Mendel Singer	25x87.6	5	147	67	30,000	50,000
Mendel Singer	25x87.6	6	145	68	30,000	50,000
Lynvern Rlty. Cp.	35x87.6	6	141	69	85,000	175,000
Section 2, Volume 4, Block 417—Eldridge St., East Side, Stanton to E. Houston St.						
Helar Corp.	25x78.4	5	228	1	$15,000	$20,000
Jacob Shapiro	25x88.4	5	230	2	18,500	31,000
S. Leo	25x68.4	6	232	3	15,500	20,000
City of New York	23x88.5	..	234	4	18,500	18,500
Eldridge Housing, Inc.	26x90.6	..	236	5	17,000	18,000
Eldridge Housing, Inc.	23x88.1	.	238	6	16,500	17,000
Eldridge Housing, Inc.	78x88.4	.	240	7	57,500	60,000
E. Rosenback	31.7x88.4	3	246	10	14,000	17,000
E. Houston St., South Side, Eldridge to Allen St.						
101 E. Houston Rlty.	29.6x74.7	5	151	11	$28,000	$32,000
Frances Bank	23 8x74.7	2B	153	12	19,500	32,000
Hotros Realty	24 10x74.6	5	157	18	17,000	85,000
Rosina Alkier	48 11x100.11 tr.	6	159	18	55,000	100,000
Allen St., West Side, E. Houston to Stanton St.						
A. Alker	48 8½x59.11 tr.	6	201	18	$26,000	456,000
Lodge Bldg. Cp. & ano.	75 5x64.0½ tr.			22	33,000	33,500
101 E. 74th St. Co., Inc.	75 6½x64.0½ tr.			25	36,000	36,000
Rose Berkowitz	25.1½x63.10½	..		26	11,000	11,000
J. & T. Fruchter	25.3x66.3½	6	163	29	11,500	30,000
P. R. Muldberg	50 3½x71.2½ tr.	6	179	30	33,500	49,000
Stanton St., North Side, Allen to Eldridge St.						
Freeboro Rlty. Cp.	50 8x100 tr.	.	66	32	$28,000	$28,000
G. Neglia & Sons	25.4x75	5	62	34	13,000	21,000
Miljean Equits., Inc.	25.4x75	5	60	23	23,000	27,000
E. Houston St., South Side, Allen to Orchard St.						
Dark & Fink Co., Inc.	9 2½x97.11 tr.	1		51	$13,500	$16,000
R. Ershowsky	17.9x97.6	4	175	52	18,000	26,000
R. Ershowsky	25x97	4	177	53	25,000	38,000
J. B. Rinn et al.	25x97	6	179	54	25,000	45,000
L. N. T. Rlty. Cp.	25x97	6	181	55	25,000	42,000
L. N. T. Rlty. Cp.	25x97	6	185	56	44,000	75,000
Orchard St., West Side, E. Houston to Stanton St.						
516 Bway. Cp.	50x87.5	6	195	58	$55,500	$80,000
189 Orchard St. Cp.	25x87.6	5	189	60	23,000	42,000
Dark Fink R. E. Co	25 2 2-3x87.6	1	187	61	25,000	43,000
Dark Fink R. E. Co	25 2 2-3x87.8	1	185	62	25,000	43,000
Dark-Fink Rlty. Co.	25.2 2-3x87.6	1	183	63	25,000	13,000
L. Howard	25.4½x87.6	1	181	64	28,000	34,000
Julius Feinberg	25x87.8	6	179	65	28,000	48,000
177 Orchard Cp.	22.8x87.8	5	177	66	26,000	40,000
Mormax Rlty. Co.	37.4x87.6½	8	175	67	30,000	35,000
Stanton St., North Side, Orchard to Allen St.						
173 Orchard St. Cp.	43 7x52	6	56	68	$48,000	$80,000
F. Newman et al.	22 1x63	8	44	70	15,000	33,000
A. Stolzenberger	22.1x63.8½ tr.	8	52	71	25,000	30,000
Allen St., East Side, Stanton to E. Houston St.						
Dark-Fink Co., Inc.	250 4x33.10	1	184-198	75	$50,000	$120,000
Section 2, Volume 4, Block 418—Chrystie St., West Side; Broome St., South Side; Forsyth St., West Side; Grand St., North Side.						
City of New York	125 4x126.6±	1			Exempt	Exempt
Forsyth St., East Side, Grand to Broome St.						
Duke Rlty. Cp.	25.7x100	5	98	81	$15,600	$45,000
Jel Vin Rlty. Cp.	25.3x100	5	100	82	15,500	52,000
Jel Vin Rlty. Cp.	25.3x100	6	102	83	15,000	26,000
104 Rlty. Cp.	25x100	8	104	84	15,000	29,000
Sauran Properties, Inc.	25x90 6	3	106	85	13,000	27,000
Broome St., South Side, Forsyth to Eldridge St.						
Jackmitan Rlty. Cp.	25x87 6	5	307	36	$20,500	$35,000
139 Broome St. Rlty. Cp.	43.10x87.6	6	305, 303	37	21,500	43,000
A. M. Mechenberg et al.	21 11x87.6	.	301	39	12,000	20,000
297-9 Broome St. Cp.	63 10½x57.6	7	279	40	18,000	40,000
O. Miano	23.10½x87.6	7	295	43	18,000	42,000
D. Schechter	21.11x87.6	6	293	43	12,000	18,000
Loepen Rlty. Cp.	21.11x83.3½	8	291	44	12,500	23,000
Eldridge St., West Side, Broome to Grand St.						
I. Simpson	25.2x119.10	6	114	46	$17,000	$25,000
Star Operating Cp.	25x100	6	111	46	15,000	65,000
102 Eldridge Cp.	25x100.4	6	109	47	18,000	26,000
105 Eldridge St. Cp.	50 1x100.4	4	108	48	30,000	65,000
Grand St., North Side, Eldridge to Forsyth St.						
A. & M. Schonbrun	25x87.8	5	258	50	$48,500	$75,000
Brooke Est., Inc.	16.6x87.8	2	256	51	21,500	29,000
Brooke Est., Inc.	16 6x87.8	2	254	52	21,500	27,000
Brooke Est., Inc.	16 6x87.8	2	252	53	21,500	27,000
250 Grand Cp.	25x87.8	3	250½-250	54	32,000	44,000
Leyhar Realties, Inc.	25x87.6	3½	278	55	32,000	42,000
P. S. Leon	25x87.8	6	276	56	32,000	45,000
274 Grand St. Cp.	25 5x87.8	4	274	57	32,000	39,000
S. Weissleder	25x87.6	6	272	58	48,500	68,000
Section 2, Volume 4, Block 419—Chrystie St., East Side; Forsyth St., West Side; Broome St., North Side; Delancey St., South Side.						
The City of N. Y.	128.5x276.6	.			1 Exempt	Exempt
Forsyth St., East Side, Broome to Delancey St.						
Carl Gershon Cp.	100x60 2	3	106	40	$37,500	$100,000
F. G. F. Realty Cp.	25.10½x100.73	7	116	45	15,500	40,000
850 Bldg. Cp.	25.6x100.3	5	120	46	15,500	28,000
Harris Hodes	24 11x100	6	122	47	15,000	48,000
124 Forsyth St. Cp.	25x100	5	124	48	15,000	34,000
Chebra Poel Zedek Illia Syn.	49.9x100.6	8	126	49	44,000	51,000
Eldridge St., West Side, Delancey to Broome St.						
Lewis & Co., Inc.	48.7½x100	6	143	63	$120,000	$170,000
Jeanette Brown	25.10x100.1	6	189	65	15,000	35,000
Bramax Rlty. Cp.	50 5x100	6	237	66	53,500	65,000
Centro Judio Sefardic, Inc.	26 8x100	5	133	68	8,500	10,000
L. F. Aronoff	25x49 9	5	131	69	10,000	28,000
Jacobs Hold. Cp.	24 6x25	5	123	70	6,500	11,000
Broome St., North Side, Eldridge to Forsyth St.						
Jacobs Hold. Cp.	25x50.6	5	292	71	$15,000	$26,000
Ronod Rlty. Co.	25 1x75	5	294	72	12,000	14,000
K. F. B. Hold. Cp.	25 2x100	6	296	73	15,000	25,000
M. Brenner & ano.	25 8x101.6	5	298	74	15,000	33,000
A. Mandel	24 9x102.7	6	300	76	15,000	23,000
Louis A. Goldstein	24 9x101	5	302	78	15,000	23,000
Section 2, Volume 4, Block 420—Chrystie St., East Side (Rivington St., South Side, Closed); Forsyth St., West Side; Delancey St., North Side.						
The City of N. Y.	125 5x425+	1	N.&S.E.C. N.&S.W.C.		1 Exempt	Exempt
North Side Delancey St., Forsyth to Eldridge Sts.						
Transit Authority	125 10x100.1	6	35-44	40	Ass'd R.E. Corp.	
East Side Forsyth St., Delancey to Rivington Sts.						
Sarah Zuckerbrod	25.8x100.5	5	142	41	$18,000	$21,000
Elrod Rlty. Cp.	24 8x100.5	6	144	42	15,000	30,000
Jackmitan Rlty. Cp.	25x100.5	6	146	43	18,000	26,000
Forsyth Rlty. Cp.	25 2x100.5	5	148	44	18,000	19,000
I. Cecata	25x100.5	V	150	45	18,000	18,000
J. F. Maxwell	25x100.5	6	152	46	18,000	24,000
J. Fred Maxwell & ano.	25x100.5	6	154	47	18,000	24,000
221 Madison St. Re Cp.	25x100	6	156	48	18,000	41,000
Rivington St., South Side, Forsyth to Eldridge St.						
City of N. Y., P. S.	200 1x100 tr.	5	S.E.C. 37-49 S.W.C.	49	Exempt	Exempt
Eldridge St., West Side, Rivington to Delancey St.						
Booth Tobacco & Conf.	25.7x100	.	179	62	$20,000	$10,000
Jos. Kaplan	21x100	6	177	63	13,000	24,000
United Intl. Movem. Peace Brotherhood Society	25.6x100	2	175	64	4,800	6,000
E. Goldberger	25 2x100	4	173	65	20,000	24,000
169 Eldridge St. Cp.	25 2x100	5	171	66	20,000	30,000
Schreiber Rlty. Cp.	25 1x100	5	169	67	20,000	35,000
T. Caleri	25 1x100	1	167	69	20,000	29,000
Mich'l J. Adrian Cp.	25x100 5	6	165	69	20,000	25,000
Delancey St., North Side, Eldridge to Forsyth St.						
Gene M. Rosenberg	50.1x100	5	163-161	70	125,000	160,000
Section 2, Volume 4, Block 421—Chrystie St., East Side; Stanton St., South Side; Forsyth St., West Side; (Rivington St., North Side, Closed).						
City of New York	125x115.4	.	S.E.&S.W.C. N.W.&N.E.C.		1 Exempt	Exempt
Forsyth St., East Side, Rivington to Stanton St.						
L. Weiss	23 7x100	5	172	43	$17,500	$35,000
M. Pensky and R. Jacobson	20.10x100	6	174	44	12,500	23,000
159 Clinton St. Cp.	25x100	5	176	45	15,000	35,000
Bernard Feldbrand	50x100	6	178	46	30,000	65,000
M. Schonfeld	25x100	6	182	48	15,000	32,000
Ida Louis Rlty. Cp.	25x100	6	184	49	15,000	34,000
Sumak Hldg. Cp.	25x100	6	186	51	15,000	24,000
171 Eldridge Cp.	25x100	5	188	52	15,000	15,000
Stanton St., South Side, Forsyth to Eldridge St.						
Jorock Rlty. Cp.	48x75	5	45	53	$31,000	$62,000
Harry Feder	18.8x75	6	47	55	9,500	13,500
M. Perry	44.9x75	6	49-51	58	23,000	35,000
Sterling Fund. Cp.	44 8x75	6	53-55	59	23,000	45,000
57 Stanton St. Rlty. Cp.	22 3x75 1	3	57	60	19,000	26,000
Sarina Quen	23.2x53 2	3	59	61	15,500	22,000
Eldridge St., West Side, Stanton to Rivington St.						
Sumak Hldg. Cp.	25x100	6	215	63	$15,000	$34,000
209 Eldridge Rlty. Cp.	25x100	5	211	64	15,000	33,000
209 Eldridge Rlty. Cp.	25x100	6	209	65	15,000	33,000
Sumak Hldg. Cp.	25x100	6	207	67	15,000	37,000
Jack Gross	25x100	5	205	68	15,000	21,000
Sumak Hldg. Cp.	25x100	5	203	69	15,000	26,000
B. & L. H. Siegel	25x100	5	201	70	15,000	21,000
H. Mercolis	25x100	6	199	71	15,000	20,000
Sellogram Rlty. Cp.	25x100	5	197	72	15,000	20,000
Lakeden Rlty. Cp.	25x100	5	195	73	15,000	22,000
Rivington St., North Side, Eldridge to Forsyth St.						
Fay Lubin	20x75	6	52	74	$18,500	$27,000
Relar Cp.	23 9x75	5	60	75	11,500	19,000
Relar Cp.	12 6x75	6	48	76	7,500	11,000
Relar Cp.	23 9x75	5	46	77	14,500	19,000
S. & K. Ests., Inc.	44 8x100 tr.	6	44-42	78	32,000	49,000
S. & K. Estates Inc.	24 10x100	6	40	80	18,000	25,000
33 Rivington St. Cp.	24 9x100	5	38	81	18,000	23,000
36 Rivington Street Cp.	26 2x100	5	36	82	27,500	44,000
Section 2, Volume 4, Block 422—Chrystie St., East Side; E. Houston St., South Side; Forsyth St., West Side; (Stanton St., North Side, Closed).						
City of New York	125.84x434+	1	S.E.&S.W.C. N.W.&N.E.C.		1 Exempt	Exempt
Forsyth St., East Side, Stanton to E. Houston St.						
R. C. Ch. The Nativity	24.8x100	5	204	42	Exempt	Exempt
City of New York	25x100	5	206	43	$15,000	$21,000
S. Puller	25x100	5	203	44	13,000	23,000
S. Puller & ano.	25x100	5	210	45	13,000	27,000
Rex Painting Mfg. Cp.	26x66	5	212	46	10,500	22,000
E. Houston St., South Side, Forsyth to Eldridge St.						
P. Kornblum & ano.	23x74	5	135	47	$27,000	$38,000
137 E. Houston Cp.	22x74	5	137	48	15,000	19,500
B. Goldcan et al.	16x74	3	139	49	11,000	15,000
B. Goldman et al.	62 3x100	6	141	50	49,500	57,000
145 E. Houston Rlty. Cp.	21.9x100	5	145	53	17,500	22,000
R. Wolper et al	50x76	6	194	54	42,500	10,000
Eldridge St., West Side, E. Houston to Stanton St.						
City of New York	25.5x50	V	247	56	$10,000	$10,000
241-245 Eldridge St. Rlty. Cp.	37x100	6	245	57	22,000	38,000
241-245 Eldridge St. Rlty. Cp.	37.6x100	6	241	59	22,500	38,000
S. Leo	50x100	5	239	60	30,000	55,000
L. Booth	37.3x100	6	235	62	22,000	37,000
A. Johnson	97.3x100	6	231	64	22,000	37,000
W. Bruder & ano.	18 6x53	3	229	65	7,500	10,000
City of New York	18.5x53	..	227	66	7,500	7,500
Stanton St., North Side, Eldridge to Forsyth St.						
City of New York	18x60		68	67	$11,000	$11,000
City of New York	17 6x60	..	66	68	7,500	7,500
City of New York	17 6x60		64	69	7,500	7,500
City of New York	22x100 tr.	V	62	70	14,500	14,500
Kupshap Rlty. Cp.	25x100	..	50	71	13,000	13,000
City of New York	100x189.4	6	46	72	Exempt	Exempt
Section 2, Volume 4, Block 423—Bowery, East Side, Grand to Broome St.						
240 Grand St. Cp.	25x72.6	5	129	1	$44,500	$72,000
Kupferberg Rlty. Cp.	25x76.4	5	131	3	21,500	37,000
133 Bowery Rlty. Cp.		6	133	3	25,000	32,000
135 Bowery Rlty. Cp.	24.8x106.8	3	135	4	21,000	35,500
Shelrob Rlty. Cp.	25x107 10	3	137	5	21,000	42,000
R. Cohen	25x108.11	3	139	6	21,000	43,000
Service Cash Register Co.	25x109 9	3	141	7	21,000	39,000
N. H. Lyons	25 1x110 6	5	146	8	21,000	50,000
Meyer Fish	41.2x72.7	5	145, 147	9	27,000	50,000
Meyer Fish	20.6x73.6	6	149	11	13,500	10,000
Belmont & Son, Inc.	40x75.6	6	151-151½	12	35,500	53,000
Broome St., South Side, Bowery to Chrystie St.						
Belmont Bros. Rlty. Co.	20x101.6	8	333	14	$10,500	$20,000
Belmont Bros. Rlty. Co.	20x101.6	6	631	15	10,500	20,000
Louis Fish	25 1x101 8 tr.	5	629	16	18,000	25,000
Louis Fish	24 11x76.4	4	627	17	11,000	24,000
325 Broome St. Cp.	25x76.4	5	325	18	11,000	22,000
F. Barasch, ano.	25x76 7	5	323	19	23,000	37,000
Chrystie St., West Side, Broome to Grand St.						
F. Barasch, ano.	25x100 6 tr.	5	121	20	$18,000	$37,000
I. Defina, et al.	25x100.6	3	119	21	18,000	35,000
Washgert Garage Cp.	74.11x100.2 tr.	4	113	22	60,000	160,000
L. & B. Rlty. Cp.	25x100 3	6	111	25	18,000	16,000
Grand St., North Side, Chrystie to Bowery.						
Wm. T. Fino	20.0½x75	4	250	26	$44,500	$60,000
Beekman Estate	25.0½x76	5	248	27	30,000	46,000
246 Grand St. R. Cp.	25x75	3	246	28	30,000	48,000
V. De Fazio	25x75	3	244	29	30,000	62,000
V. N. L. Rlty. Co.	27x76	3	242	30	30,500	47,000
Section 2, Volume 4, Block 424—Bowery, East Side, Broome to Delancey St.						
Samuel Stein	30x69 5	6	153	1	$29,000	$48,000
Helen R. Murphy	13.6x73.2	2	157½	2	9,500	16,000
May A. Brady	16.6x73.11	6	157	3	9,500	21,000
S. Farowitz	13 5x72.9	8	157½	4	9,500	21,000
Saml. Farowitz	23 4x75	6	159	5	16,500	28,000
Anna Zieginan	23 4x114	7	161	6	21,000	52,000
Louis Fish	23 7x101 6	5	163	7	12,500	25,000
165 Bowery, Inc.	24x125.11 tr.	1B	165-67	8	43,500	90,000
Weiss Bowery Cp.	23.4x130 6	6	169	10	25,500	45,000
One Seventy-one Rlty. Corp.	30.6x126	4	171	11	22,500	37,000
R. B. Sherman	30.6x126 4	4	173	13	54,000	105,000
Chrystie St., West Side, Delancey to Broome St.						
Harland Dev. Cp.	16 4½x108.6 tr.	6	143	26	$35,000	$41,000
Raway Bearing Co. Inc.	23 1x105.6	3	141	27	17,500	30,000
M. Perry	23.9x93.8	5	139	28	17,000	28,000
M. Perry	46 8x100.7	6	137-135	29	33,500	67,000
Jordan Pub. Co.	23.6x126	4	133	31	19,000	26,000
131 Chrystie St. Rty. Corp.	23.4x110.6	5	161	32	18,000	32,000
Broome St., North Side, Chrystie St. to Bowery.						
Hochberg Bros. & Schwartz	45.11x93.6	2	324½	35	$40,500	$55,000
328 Broome St. Cp.	22.3x94	4	328	37	11,000	30,000
Goldsmith & Sons Rlty. Corp.	40x93.11	4	330-332	38	20,000	36,000
Hochberg Bros. & Schwartz R. C.	40x93 11	6	334	40	20,000	42,000
Section 2, Volume 4, Block 425—Bowery, East Side, Delancey to Rivington St.						
S. Kales & ano.	25.4½x93.10	1	153	1	$55,500	$79,000
Samuel Stein	25x96.8	4	155	3	24,500	32,000
Vika Props., Inc.	25x99.92	6	157	5	20,000	34,000
Samuel Stein	25.3x125 6	4	159	4	22,000	35,000
Fachmtel Rlty. Cp.	24.6x126.6	3	191	6	22,000	50,000
A. Cohen	25.1x100	4	193	8	20,000	32,000
Helmarth Rlty. Cp.	25x157 6	5	195	7	60,000	95,000
One Bowery, Inc.	25x153.4	6	197	8	22,000	63,000
L. B. Oil Co.	100x160	1	199	9	100,000	120,000
Regent Equipment & Credits Inc.	27x100.5 tr.	4	207	13	21,500	34,000
Balter Rlty. Cp.	26.10x100.4	6	209	14	21,500	35,000
Balter Rlty. Cp.	22 6x70	3	211	15	14,500	21,000
One Mile House, Inc.	23.5x70	3	213	16	23,000	29,000
Rivington St., South Side, Bowery to Chrystie St.						
Baller Bldg. Corp.	20x44.8 tr.	6	11	17	$9,500	$18,000
N. A. Panoff	19.6½x99 6	4	3	18	10,000	17,000
5 Rivington St., Inc.	28 9x99 6 tr.	5	5	19	15,000	22,000
Naklab Rlty. Cp.	23x99.9 tr.	6	7	21	14,500	21,000
Patricia Merendino	50x99 6	6	11	23	28,000	50,000
European Kosher Prov.	25x99.6	6	15	25	18,000	48,000
Boyd Develop. Cp.	23x99.6	6	17	26	27,000	90,000

See last page for footnotes

Owner or Occupant	Size of Lot	Stories High	St. No	Lot No	Value of Real Estate Unimproved	Value of Real Estate with Improvements Thereon
Chrystie St., West Side, Rivington to Delancey St.						
Isidore Dickstein	28.6x117.7	6		28	$29,000	$31,000
169-71 Chrystie Cp.	86.6x111.7	3	169-171	30	27,500	30,000
Addian Realty	25.1x109.4	4	167	31	19,000	34,000
M. Grunberg	25x106	..	165	32	19,000	30,000
Hor Tew Shee et al.	25x100	5	163	33	14,000	29,000
Vincent Terranova	25.2x126.11	5	159	35	20,000	27,000
Vincent Terranova	24x125.10	4	157	36	19,000	26,000
Vincent Terranova	23.6x69.9	6	155	37	16,000	27,000
Delancey St., North Side, Chrystie St. to Bowery. N.W.C.						
Gr N. Y. Bldg. Cp.	20x50.4	5	18	38	$23,500	$44,000
I. A J Shapiro	20.3x50.3	2	16	39	16,000	22,000
I. A J Shapiro	21.3x50.3	4	14	40	17,000	22,000
Michael J. Adrian Cp	20x75.9	5	12	41	20,500	32,000
Michael J. Adrian Cp.	20x75.9	6	10	42	21,500	32,000
Tree Mark Shoe Co.	40x75.10	3	6	43	43,000	80,000
Section 2, Volume 4, Block 426—Bowery, East Side, Rivington to Stanton St. N.E.C.						
M. & R. Gottfried	21.3x91.9 Ir.	6	215	1	$34,500	$40,000
217 Bowery Rlty. Cp	28.6x86.4 Ir.	6	217	2	19,000	32,000
N. H. Lyons	25x98	5	219	3	18,000	37,000
Wm. H. Lyons	22x100	5	221	4	16,000	34,000
Sam Topper	14x100.7 Ir.	3	223	5	10,000	16,000
Salvation Army	39x184	10	225	6	Exempt	Exempt
Bowery Mission and Y'ng Men's Home	24.11x184	5	227	8	Exempt	Exempt
M. Levin	25x186	5	229	9	24,500	38,000
S. Miller, et al.	51.7x174.5	5	231	10	46,500	110,000
H. Edwin Goldberg	72.5x111.9	.	235-39	12	62,000	65,000
L. Hefling	25.7x114	3	241	15	19,600	84,000
243 Bowery, Inc.	24.9x78.9 Ir.	5	243	16	15,500	31,000
245 Bowery, Inc.	25.8x79.5 Ir.	4	245	17	24,000	34,000
S.E.C.						
Stanton St., South Side, Bowery to Chrystie St.						
6 Stanton Rlty. Co., Inc.	20x25	3	6	18	$6,500	$15,000
A. Bossom	19.6x50	.	7	19	6,000	6,000
A. Bossom	25x110	5	9	20	12,000	22,000
A. Bossom	25x110	6	11	21	12,000	22,000
G. Riegi	25x100	6	13	22	12,000	21,000
A. Bossom	25x100	5	15	23	12,000	19,000
A. Bossom	33.4x50	V	17	24	10,500	10,500
Chrystie St., West Side, Stanton to Rivington St. S.W.C.						
John Sciallo	25x66.8	5	205	25	$18,000	$28,000
A. Bossom	25x66.8	5	203	26	12,000	22,000
Levine Bros. Glass, Inc.	25x100	3	201	27	16,000	32,000
City of N. Y., Fire Dept	25x100	3	199	28	Exempt	Exempt
Fischer Press Bldg., Inc.	50x200	9B	197	29	41,000	175,000
Barrart Bldg. Cp.	50x125	5	193	31	36,000	90,000
189 Chrystie St. Cp.	25x103	5	189	33	16,000	30,000
O. Conte	25x99.4	5	187	34	15,000	26,000
Jos Elman & ano.	50x99.4	3	185-183	35	33,000	23,000
Independent Window Shade Mfg. Co.	25x95.5	4	181	37	15,000	34,000
Rivington St., North Side, Chrystie St. to Bowery. N.W.C.						
N. Y. Hm. for Aged	92x75	10	12	38	Exempt	Exempt
L. Di Ferdinando	38x40	3		43	4,000	6,000
Rivington Hold. Cp	38x55	6	16	44	19,000	40,000
The Salvation Army	24x100	5	8	46	Exempt	Exempt
Lyceum Rlty. Cp.	24x99.6	5	4	47	12,500	60,000
Lot 42 Value reflected in Lots 6, 8, 9, 31, 33, 34, 35, 37, 39, 43, 44.						
Section 2, Volume 4, Block 427—Bowery, East Side, Stanton to E. Houston St. N.E.C.						
Lamar Rly. Co., Inc	61.11½x100 Ir	1	247	1	$76,000	$81,000
251 Rlty. Cp	64.6½x Ir.	4	251	4	62,000	77,000
I. Solomon & ano.	25x100	5	257	7	20,000	30,000
D. Kantor & F. Weissman	24.3x100	4	259	8	19,500	30,000
Helick Greenberg	24.3x100	5	261	9	19,500	26,000
H. & M. Lindenbaum	24.3x100	4	263	10	19,500	28,500
Sammy's Bowery Follies, Inc.	24.6x100	2	265	11	19,500	37,000
267 Bowery Re. Cp	24.9x100	5	267	12	19,500	37,000
S. J. Henkind	24.7x100	5	269	13	19,500	30,000
Goldmark Rlty. Cp.	22.6x78.5	3	271	14	19,500	30,000
Est. Robt. M. Weed	27.10x75	6	273	15	18,500	27,000
Est. Robt. M. Weed	21.9x75	4	275	16	18,500	29,000
76 E. Houston St. Corp	42x75	3	277	19	69,000	90,000
S.E.C.						
E. Houston St., South Side, Bowery to Chrystie St.						
N. Y. C. Trans. Au.	286.10x400	3	111	27	Ass'd. R.E Corp	
S.W.C.						
Stanton St., North Side, Chrystie St. to Bowery. N.W.C.						
A. Bossom	25x100	5	18	47	$12,000	$19,000
Alexander Bossom	25x100	5	16	48	12,000	19,000
A. Bossom	25x100	V	14	49	12,000	12,000
16 Stanton St. Rlty	25x100	5	12	50	12,000	26,000
City of N. Y.	0.8x100			160	100	100
10 Stanton St. Rlty	25x100	5	10	61	12,000	32,000
Total, Section 2 Volume 4					$18,506,400	$30,512,600

EXEMPT PROPERTY.

Section 2, Volume 4.

Owner or Occupant	Size of Lot	Stories High	Block	Lot No	Value Unimproved	Value with Improvements
Wells Holding Cp.	41.6x57.6	7	405	11	0	11,000
City of New York Public School	200.8x175.1	3	406	30	$575,000	$2,300,000
First Roumanian Amer Cong	100x100.11½	3	410	19	65,000	130,000
Interstate Shir Ruffle Cp	25x58.3	5	413	1	0	7,000
Kehila Kadosha of Janina	20x75	2	414	37	10,000	20,000
City of New York	68x47.1+	..	415	1	127,000	127,000
Pentecostal Ch. of God	50x88.3	5	415	7	37,000	45,000
Univ. Sri'nl Soc.	80.3x67.1	7	415	18	60,000	135,000
City of New York	50x88.2	2	415	37	37,000	215,000
1st Weshower Congr. of C. of N. Y.	43.4x90	3	416	30	26,500	40,000
City of New York	125.4x329.6+	1	418	1	395,000	420,000
City of New York	126.5x276.5		419	1	420,000	420,000
Chevra Bael Zedek Anshey Synagogue	49.9x100.6	3	419	49	75,000	89,000
Centro Judio Sefardi, Inc	27.0½x100	3	419	60	10,000	15,000
City of New York	125.6x425+	1	420	1	655,000	655,000
Transit Authority	125.10x100.1	6	420	40	Ass'd R.E. Corp	
City N. Y. School	200.8x100	5	420	43	210,000	420,000
United Intl. Mvmt.	25.5x100	4	420	64	15,200	19,000
City of New York	223x415+	..	421	1	540,000	540,000
City of New York	125.5x424+	2	423	1	515,000	560,000
Institute of Mission Helpers	34.8x100	5	423	42	18,000	23,000
City of New York	100x199.4	4	423	73	135,000	575,000
Salvation Army	39.2x184 Ir.	10	426	3	41,500	150,000
Bowery Mission and Young Men's Home	24.3½x184 Ir.	4-5	426	3	24,500	60,000
City of New York	25x100	3	426	37	15,000	25,000
N. Y. Hm. for Aged	92x75	10	426	38	[illegible]	[illegible]
The Salvation Army	24x100	5	426	46	12,500	30,000
N. Y. C. Trans. Au.	286.10x400	1	427	27	Ass'd Under Ident. R.E.V.C. No. 1436-12	
Totals					[illegible]	[illegible]

State of New York, City of New York, County of Queens ss.

I, Aaron Feder, one of the Assessors of The City of New York, do depose and swear that the foregoing volume numbered 4, Section 2 is one of the following volumes, Section 1, Volume 6, Section 2, Volume 1, 2 and 4, which together contain a detailed statement of all the taxable property embraced within the district assigned to me by the President of the Tax Commission of The City of New York for assessment under his direction and entered in the Annual Record of the Assessed Valuation of Real Estate in the Borough of Manhattan, in the City of New York, for the fiscal year July 1, 1960 to June 30, 1961.

That I have personally examined each and every house, building, lot, pier and other taxable property within said district, that in said volumes are set down and given the description, the Street, the Section or Ward, Block and Lot and Map or Identification numbers of said Real Estate embraced within such district, the sum for which, in my judgment, each separately assessed parcel of Real Estate would sell under ordinary circumstances if it were wholly unimproved; and separately stated, the sum for which the same parcel would sell under ordinary circumstances with the improvements, if any, thereon; also the name of the owner or occupant thereof, so far as the same is known, also any other information which the President of the Tax Commission required.

AARON FEDER, Assessor.

Sworn to before me this 26th day of January, 1960
ALFRED JACOBSEN Jr., Notary Public

Owner or Occupant	Size of Lot	Stories High	St. No	Lot No	Value of Real Estate Unimproved	Value of Real Estate with Improvements Thereon
Section 2, Volume 5, Block 428—1st Ave., East Side, E. Houston to E. 1st St. N.E.C.						
City of New York	37.4x204.11			1	Exempt	Exempt
Section 2, Volume 5, Block 429—1st Ave., East Side, 1st to E. 2d St. N.E.C.						
Beverly Equities Inc.	34.5x100	5	12	1	$24,000	$36,000
M. Arbisser	32.6x70	5	14	2	23,000	32,000
18 1st Ave Bldg Cp.	22x100	5	16	4	16,000	30,000
18-20 1st Ave Inc.	44x100	3	19	5	35,000	72,000
R. G. Ortiz	22x100	4B	22	7	16,000	28,000
Loomis Rlty. Cp.	23x100 Ir.	3	24	8	16,500	80,000
Sadie Farber	44x74 Ir.	6	26	9	40,000	73,000
S.E.C.						
E. 2d St., South Side, 1st Ave. to Avenue A.						
Loomis Rlty Cp.	16.6x44.11 Ir.	7	99	12	$4,500	$10,000
M. Kurzban	20.2x101.4½ Ir.	3	101	13	9,500	16,000
S. D. Rubin, et al	32.8x105.11	5	103	14	10,000	22,000
M. Kozorli	20x105.11½	5	105	15	7,000	20,000
David Zwerling	25x105.11½	5	107	16	9,000	21,000
David Zwerling	25x105.11½	5	109	17	9,000	21,000
New Klein Rlty Cp	25x105.11½	4B	111	18	9,000	24,000
Jean Blumberg	25x105.11½	4B	113	19	9,000	13,000
C. Binrala	20x105.11½	1B	115	20	7,000	16,000
N. Y. C. Housing Auth	40x115.11½	6B	117-119	21	14,600	30,000
Goody Rty. Co., Inc.	120x105.11½ Ir.	4	121	23	50,000	60,000
St. Nicholas R. C. & Sch.	20x106.11½	5	135	27	Exempt	Exempt
St. Nicholas R. C. Church	56x106.11½ Ir.	4	137	29	Exempt	Exempt
Avenue A, West Side, E. 2d to E. 1st St. S.W.C.						
E. S. Warren, Inc.	15.4x64	3	25	33	$15,000	$23,000
B. Matalon & ano.	19.5x64	4	23	34	13,000	22,000
Ted Martin Corp.	51.9x64	4	21-17	35	35,000	70,000
Harry Schechner	19.9x80	4	15	37	14,000	22,000
Harry Schechner	18.6x80	3	13	38	13,000	22,000
Ray Cooper	18.9x80	3	11	39	13,000	22,000
Max Neuilinger	18.10x80	4	9	40	13,000	22,000
Kriben Rlty. Corp.	49.9x100.1	7	7-5	41	65,000	90,000
N.W.C.						
E. 1st St., North Side, Avenue A to 1st Ave.						
I. & Z. Bielecki	37.6x105.11½	6	114-116	45	$13,500	$50,000
E. & L. Madden	37.6x105.11½	3	110-112	47	13,500	47,000
Cong. Moses Brnl	20x105.11½	3	108	49	Exempt	Exempt
Goody Rlty Co., Inc.	42x71		101-106	60	8,500	8,500
Jonathan Land Cp	21x105.11½	5	102	62	7,500	19,000
Jonathan Land Cp.	21x105.11½	5	100	63	7,500	17,000
Jonathan Land Cp	21x105.11½	5	98	64	7,500	17,000
J. Alamanuk	42x105.11½	6	96-94	65	16,000	65,000
J. & B. Cohen	42x105.11½	6	91-92	67	16,000	65,000
A. & R. Sichor Rlty Cp	42x105.11½	6	90-88	69	16,000	65,000
Christodora House	42.10x105.11½	3	84-86	61	Exempt	Exempt
P. B. Ste Equities	44.2x111.11½ Ir.	6	80-82	63	14,000	65,000
Section 2, Volume 5, Block 430—1st Ave., East Side, E. 2d to E. 3d St. N.E.C.						
N. Y. C. H. A., F. D. R. Houses	211.11x613		32-46	1	Exempt	Exempt
S.E.C.						
E. 3d St., South Side, 1st Ave. to Avenue A.						
N. Y. City Housing Authority	623.1x185.3	6	104-140	10	Exempt	Exempt
S.W.C.						
Section 2, Volume 5, Block 431—1st Ave., East Side, E. 3d to E. 4th St. N.E.C.						
N. Y. C. H. A., F. D. R. Houses	192.4x212.11	6	50-64	1	Exempt	Exempt
S.E.C.						
E. 4th St., South Side, 1st Ave. to Avenue A.						
N. Y. C. P. S. 63	150.1x192.4	4	150-60	14	Exempt	Exempt
N. Y. C. H. A. F. D. R. Houses	124.2x96.2	4	162-70	20	Exempt	Exempt
Avenue A, West Side, E. 4th to E. 3d St. S.W.C.						
173 E. 4th St. Cp	96.7x125.10	12	51-57	25	$110,000	$820,000
East Third Rlty. Cp.	93.6x125.6	12	43-49	31	110,000	835,000
N.W.C.						
E. 3d St., North Side, Avenue A to 1st Ave.						
City of New York	25x96.3		117-127	40	Exempt	Exempt
Section 2, Volume 5, Block 432—1st Ave., East Side, E. 4th to E. 5th St. N.E.C.						
N. Y. C. H. A. F. D. R. Houses	127.4x613	6	66-82	1	Exempt	Exempt
Section 2, Volume 5, Block 433—1st Ave., East Side, E. 5th to E. 6th St. N.E.C.						
N. Y. C. H. A. F. D. R. Houses	194.1x613	5	84-98	1	Exempt	Exempt
Avenue A, West Side, E. 6th to E. 5th St. S.W.C.						
440 E. 6th St.	49.7x100	6	73-79	24	$31,000	$125,000
Helen Stiller	21.5x100	4	67	31	19,000	30,000
Helen Stiller	25.2x100	4	65	32	20,000	30,000
Helen Stiller	25.8x100	4	63	33	19,000	27,000
S. Schlechter	22x100 Ir.	4	61	34	20,000	27,000
G. P. Mihalakos	27.4x74.3½	4	78	35	18,000	30,000

Owner or Occupant	Size of Lot	Stories High	St. No	Lot No	Value of Real Estate Unimproved	Value of Real Estate with Improvements Thereon
Section 2, Volume 5, Block 434—1st Ave., East Side, E. 6th to E. 7th St. N.E.C.						
Saul or Sol Gindstone	18.6x70	4	101	1	$16,000	$27,000
Lakeden Rlty Cp.	21.3x70	5	103	2	16,000	19,000
Lakeden Rlty. Cp.	21.3x70	5	104	3	14,000	18,000
Lakeden Rlty. Cp.	21.3x70	5	106	4	14,000	22,000
S. Deckelbaum	21.3x70	5	108	5	14,000	19,000
S. Deckelbaum	21.3x70	5	110	6	14,000	19,000
Rose Applebaum	21.3x70	5	112	7	14,000	22,000
S. & F. Gold	21.3x70	5	114	8	15,000	22,000
H. Fuchs	16.6x70	4	116	9	16,000	41,000
S.E.C.						
E. 7th St., South Side, 1st Ave. to Avenue A.						
Theo. Bayer	21.6x90.10½	V	93	10	$5,000	$5,000
H. Chonie	21.6x90.10½	5	95	11	7,600	18,000
S. Sforza et al	25x90.10½	5	96	12	8,500	17,000
L. Narva	25x90.10½	5	99	13	8,500	17,000
Kody Rlty. Cp	25x90.10½	5	101	14	8,500	26,000
M. Solomenik	25x90.10½	5	103	15	8,500	17,000
M. Krieger & ano.	25x90.10½	5	105	16	8,500	23,000
106 7th St. Cp	25x90.10½	5	107	17	8,500	21,000
R. Sigel	25x90.10½	5	110	19	8,500	26,000
L. Klein	25x90.10½	5	112	20	8,500	16,500
A. & J. Eshak	25x90.10½	6	114	21	8,500	27,000
Anne Eshak	25x90.10½	5	115	22	8,500	22,000
J. & M. Kohut	25x90.10½	5	118	23	8,500	17,000
Alexander Semueh	25.8x90.10½	5	120	24	8,500	24,000
Jos. A. Turon	25.1x90.10	5	122	25	8,500	21,000
Mary Pierog	34.8x90.10	6	126	26	8,500	22,000
L. A. Tilvisky	25x90.10½	7	129	27	8,500	40,000
Avenue A, West Side, E. 7th to E. 6th St. S.W.C.						
J. Wilkowski	23.11x100	7	109	29	$27,000	$70,000
Tifford Furniture	22.1x100	4	107	30	20,000	42,000
M. Bierman	45.4x100	6	103-105	31	30,000	60,000
Clement H. Brieled	22.8x100	4	101	33	18,000	27,000
Clement H. Brieled	22.8x100	4	99	34	18,000	25,000
Clement H. Brieled	22.8x100	4	97	35	20,000	25,000
Clement H. Brieled	22.10x100	5	95	36	27,000	37,000
N.W.C.						
E. 6th St., North Side, Avenue A to 1st Ave.						
Sixth St. Investing Cp.	25x90.10½	5	441	37	$8,500	$19,000
Sixth St. Investing Cp.	25x90.10½	5	439	38	8,500	14,000
Sixth St. Investing Cp.	25x90.10½	5	437	39	8,500	19,000
Sixth St. Investing Cp.	25x90.10½	5	435	40	8,500	18,000
Sixth St. Investing Cp	25x90.10½	5	433	41	8,500	18,000
First Branch Rovno	25x90.10½	4	431	42	8,500	20,000
D. Kornofsky, Inc.	25x90.10½	5	429	43	8,500	21,000
M. Levine	25x90.10½	5	427	44	8,500	25,000
G. J. Anthony	25x90.10½	5B	425	45	8,500	32,000
N. Y. Edison Co	43.9x90.9	5	421-423	46	Ass'd R.E. Corp A256-11	
J. & T. F. Cenikowski	19.9x90.10½	5	419	48	6,500	21,000
Amy Properties Cp.	25x90.10½	5	417	49	8,500	24,000
Cong. Adas I. Israel Anshei	22x90.10½	3	415	50	Exempt	Exempt
Tudor Rlty. Cp.	22.9x90.10	5B	411	51	11,000	60,000
Tudor Rlty Cp.	22.9x90.10½	5B	409	53	11,000	64,000
K. & J. Heckman	21.6x90.10½	4B	407	54	7,500	17,000
Theresa Gruner	21.6x90.10½	4B	405	55	7,800	16,000
Section 2, Volume 5, Block 435—1st Ave., East Side, E. 6th St. to St. Marks Place. N.E.C.						
D. & M. Zwerling	20x62	5	118	1	$18,000	$30,000
D. & M. Zwerling	20.8x62	5	120-120½	2	19,000	26,000
Pieton Blasink	24.4x94	5	122	4	19,000	31,000
Pieton Blasink	24.4x94	5	124	5	19,000	27,000
Hyman Herz, ano	24.4x100	4	126	6	20,000	26,000
E. Kurowycky & ano	25.9x51	5	128	7	15,000	31,000
E. Kurowycky & ano	20x54	5	130	8	16,000	31,000
Julius Pfall	21.3x54	5	132	9	20,000	37,000
S.E.C.						
St. Marks Place, South Side, 1st Ave. to Avenue A.						
Rosa Hernstein	21x73	5B	103	10	$7,600	$16,000
Jupiter Realty Cp.	25x73	6B	91	11	9,000	17,000
Manhattan Hold. Cp.	25.10x97.6	6B	96	12	11,600	20,000
19 Cannon Rlty. Cp	25.10x97.6	5B	98	13	11,600	32,000
Marks Burske	25.10x97.6	5B	100	14	11,600	22,000
Max Endlich	25.10x97.6	5	102	15	11,600	20,000
St. Stanislaus Sch., R. C. Church	51.8x97.6	3	104	16	Exempt	Exempt
Surj Rlty. Cp	25.10x97.6	5	108	18	11,500	26,000
119 Tenth Cp	24.9x94.9½ Ir.	6	110	19	17,000	35,000
W. & H. Mazur	18.4x98.9 Ir.	4B	114	21	9,000	16,000
Zachar Chertionchik	19.4x98.7	4B	116	22	8,500	21,000
A. & M. D'Angelo	25.10x97.6	6	118	23	11,500	31,000
Joe De Piele	25.10x97.6	5	120	24	11,500	21,000
Coronel Rlty. Cp	25.8x97.6	6	122	25	17,000	49,000
Coronel Rlty. Cp	30.8x97.6	6	126	27	17,000	49,000
Mornul Investg. Cp	25.9x97.6	5	128	28	11,500	41,000
Bertha Knoll	30x75	5	130	29	11,500	26,000
Avenue A, West Side, St. Marks Place to E. 7th St. S.W.C.						
Evangeline Rty. Cp	24.8x70	3	125	30	$24,000	$47,000
Evangeline Rlty. Cp	24.1x70	4	123	31	17,000	31,000
Paul Pribiebuk	24.7x70	4	121	32	16,000	27,000
Karpink Bldg Cp	24.4x100	4	119	33	20,000	35,000
Karpink Bldg Cp.	21.4x100	4	117	34	20,000	34,000
Evangeline Rlty. Cp.	21.4x100	4	115	35	21,000	36,000
Abr. Greenapan	24.4x100	5B	113	36	21,000	70,000
Greenapan Equities Inc.	34.4x100	5B	111	37	31,000	60,000
N.W.C.						
E. 7th St., North Side, Avenue A to 1st Ave.						
P. H. Jeteme ano	25x97.6	5	129	38	$11,000	$30,000
Residential Mgmt. Cp	25x97.6	5	127	39	9,100	33,000
T. & W. Wollinum	25x97.6	5	125	40	9,100	31,000
T. & W. Wollinum	25x97.6	5	123	41	9,100	31,000
Rev. Alexander J. Chechile	22x97.6	3B	121	42	7,000	8,500
Michael Solomenik	42x111.9½ Ir.	6	119-117	43	18,000	54,000
Weisner R. Co.	62.9x111.9½ Ir.	7	115-111	45	25,000	120,000
Ch. of St. Stanislaus	20.8x97.6 Ir.	5B	109	48	Exempt	Exempt
Ch. of St. Stanislaus	63x97.6	1	107-103	49	Exempt	Exempt
Ch. of St. Stanislaus (Parsonage)	20.7½x97.6 Ir.	3B	101	52	Exempt	Exempt
Stanislaw Wnek ano	20.4½x97.6 Ir.	5B	99	53	9,000	28,000
John Simak	18x97.6 Ir.	5H	97½	54	7,000	17,000
H. Prieser	24.2½x97.6 Ir.	5B	97	55	9,000	24,000
Sadie Anfang	24.2½x97.6 Ir.	5B	95	56	9,000	23,000
D. & M. Zwerling	12x44.10	5	93	57	7,500	15,000
Section 2, Volume 5, Block 436—1st Ave., East Side, St. Marks Place to E. 9th St.						
Jennie Winarsky	20x80	5B	138	1	$15,000	$29,000
L. A. E. Culen	19x80	4	140	2	17,000	24,000
S. A. Chodrow	25x80	4B	142	3	23,000	40,000
Fortunato & M. Liberto	18.9x80	4	144	4	13,000	18,000
Jim Fren Associates Inc.	33.11x80	4	146	6	34,000	47,000
S.E.C.						
E. 9th St., South Side, 1st Ave. to Avenue A.						
C. & M. Cheseska & ano.	20x80	3	402	7	15,000	23,000

See last page for footnotes.

Owner or Occupant	Size of Lot	Stories High	St. No.	Lot No.	Value of Real Estate Unimproved	Value of Real Estate with Improvements Thereon
G. & M. Kanelba et al.	20x75	3	404	8	6,000	16,000
S. & G. Snair	41.9x75	6	406-408	9	13,000	44,000
C. & E. Sirano	20 9x75	3	410	11	8,600	17,000
412 E. 9th Rlty. Cp.	37.6x77.10	6	414	12	11,600	34,000
Netalovio Rlty. Cp.	37.6x77.10	5	416	14	14,600	27,000
Vincent Cioffi	24x93.11	6	418	16	6,000	65,000
V. Cioffi	18.6x93.11	6	418½	17	4,500	6,000
Spardol Rlty. Cp.	18.6x93.11	5	420	18	8,500	17,000
Spardol Rlty. Cp.	18.9x90.3	5	422	19	8,500	17,000
Sperdol Rlty. Cp.	37.6x90.3	6	424	20	13,000	34,000
Frankwil Rlty. Cp.	24x93.11	6	426	22	8,500	48,000
Selme Rlty. Cp.	24x93.11	5	428	23	8,500	25,000
Mary Karpink	25x93.11	5	430	24	8,500	33,000
M. Mannye	25x93.11	4	432	25	8,500	15,000
Joseph Rlty. Cp.	25x93.11	5	434	26	8,600	16,000
264 E. 2d St. Cp.	25x93 10	5	434	27	8,600	16,000
Carlo Properties	26.6x27	5	438	28	4,500	17,000

Avenue A, West Side, E. 9th St. to St. Marks Place.
S.W.C.

Owner or Occupant	Size of Lot	Stories High	St. No.	Lot No.	Value Unimproved	Value with Improvements
Garol Prop., Inc.	27x86.6	5	141	29	$29,000	$65,000
Piaul Ross & Co.	80.3½x118	5	139	30	77,000	160,000
Halaan Rlty. Cp.	90.6x55	6	131	34	55,000	95,000

N.W.C.

St. Marks Place, North Side, Avenue A to 1st Ave.

Owner or Occupant	Size of Lot	Stories High	St. No.	Lot No.	Value Unimproved	Value with Improvements
Galaan Rlty. Cp.	68x80.6	5	121	36	$22,500	$68,000
D. & F. Galler & ano.	37.6x93.11	6B	119	37	17,500	19,000
D. & F. Galler & ano.	37.6x93 11	6	115	39	17,500	49,000
J. Lisecki	25x93.11	5B	113	40	10,500	24,000
P. Barkin & ano.	25x93.11	5	111	41	10,500	26,000
109 St. Marks Pl., Inc.	25x93.11	6B	104	42	10,500	30,000
J. & E. Rosenthal	18 9x97.7	6B	107½	44	8,500	27,000
J. & E. Rosenthal	18.9x97.7	6B	107	45	8,500	27,000
L. Nerva	18 9x97.7	5B	105½	46	8,500	16,000
L. Narva	18.9x97.7	5B	106	47	8,500	16,000
Vincent Cioffi	37.6x93.11	5B	103½	48	18,000	110,000
Nelslaviv Rlty. Cp.	37.6x110	5B	101	50	17,500	51,000
M. & S. Sobel	97 6x112.10 lr.	5B	95-99	52	47,000	150,000
Little Mis'y Day Nurs.	27.6x112.10	4B	93	56	Exempt	Exempt
Abe Zimmerman	20x93.10	4B	91	57	8,500	18,000
Kosefan Rlty.	23x73.10	4B	89	58	7,500	18,000
85 St. Marks Pl. Cp.	20x73.10	4B	87	59	7,500	18,000
Jeandor Rlty. Cp.	20x73 10	5	85	60	25,000	34,000

N.E.C.

Section 2, Volume 5, Block 437—1st Ave., East Side, E. 9th to E. 10th St.
N.E.C.

Owner or Occupant	Size of Lot	Stories High	St. No.	Lot No.	Value Unimproved	Value with Improvements
City of New York, P. S. No. 122	69 2½x150 lr.	4	150	1	Exempt	Exempt
M. Arbiter & ano.	23 1x100	5	154	4	$19,000	$28,000
Danzelli Rlty. Cp.	25x100	6	156	5	20,000	34,000
Louis Narva	19.2½x100	5	158	6	15,000	28,000
H. B. Friedenberg	25x100	6	160	7	20,000	49,000
Lanza Funer. Home	23.1x54 10	4	162	8	20,000	30,000

S.E.C.

E. 10th St., South Side, 1st Ave. to Avenue A.

Owner or Occupant	Size of Lot	Stories High	St. No.	Lot No.	Value Unimproved	Value with Improvements
M. Shapolsky	45.2x23.1	4	246-252	108	$8,000	$12,000
Rose Mintz	25x92 3	1	254	9	9,500	16,000
S. Flesher	44x92.3	6B	256-258	10	15,000	54,000
M. Tabak et al.	25x92 3	5B	260	12	9,500	23,000
J. & H. Matteson	25x92.3	4B	264	13	8,500	20,000
Borsgay, Inc.	25x92 3	2	266	14	8,500	43,000
N. L. M. Rlty. Cp.	25x92.3	4	268	15	8,500	27,000
Ida Galler	25x98	5	270	16	9,000	17,000
O. & M. Carollo	25x99.7	4B	272	17	9,000	36,000
Simon Snair	25x99 7	4	274	18	9,000	24,000
Cecila Janigar	25x92.3	5B	276	19	8,500	17,000
278 Tenth Inc.	25x92.3	6	278	20	8,500	110,000
Mulberry Rlty. Cp.	50x93	6B	280	21	17,000	59,000
Joth Rlty. Cp.	25x92 3	6B	284	23	9,500	67,000
Mary & Jo. Hoffman	25x92.8	5	286	24	8,500	21,000

Avenue A, West Side, E. 10th to E. 9th St.
S.W.C.

Owner or Occupant	Size of Lot	Stories High	St. No.	Lot No.	Value Unimproved	Value with Improvements
St. Nicholas In. Ch.	52.11x113	4	155	25	Exempt	Exempt
S. & R. Selmo	26 1x149	4	153	27	20,000	29,000
161 Ave. A Hldg. Cp.	26 4x118	6B	151	28	20,000	35,000
Mariano D'Angelo	26.4x114	5B	149	29	20,000	33,000
B. & R. Selme	26.1x118	5B	147	30	22,000	31,000
Rosal Apts., Inc.	28 3x113	6	145	31	29,000	65,000

N.W.C.

E. 9th St., North Side, Avenue A to 1st Ave.

Owner or Occupant	Size of Lot	Stories High	St. No.	Lot No.	Value Unimproved	Value with Improvements
Sam Selme	25x92.5	4	439	33	$8,500	$32,000
Selme Rlty. Cp.	25x92 3	5	437	34	8,500	23,000
Allied Estates	25x93 3	4	435	35	8,600	15,000
Annie Pizanawski	25x92 3	5B	433	36	8,500	24,000
Darlex Rlty. Cp.	25x92.3	5	431	37	8,600	29,000
N. Chernov	25x92.3	4	429	38	8,500	10,000
D. & E. Gomez	16.8x81.11	4	427	39	5,500	11,000
Stern-Feeler Cp.	16 8x84 11	4	425	40	5,500	11,000
Stern-Feeler Cp.	16.8x84 11	4	423	41	5,500	12,000
M. Kinn	25x88.6	5B	421	42	8,500	41,000
M. Lawruk	25x93.3	4B	419	43	8,500	18,000
Z. & W. Rlty. Cp.	25x92 3	6	417	44	8,500	22,000
A. & J. Portillo	25x93.3	5B	415	45	8,500	21,000
Central Man. Land Co.	25x92.3	5B	413	46	8,500	47,000
Saelidab Rlty. Cp.	25x92 3	5	411	47	8,500	16,000

Section 2, Volume 5, Block 438—1st Ave., East Side, E. 10th to E. 11th St.
N.E.C.

Owner or Occupant	Size of Lot	Stories High	St. No.	Lot No.	Value Unimproved	Value with Improvements
3-Corners Rlty. Cp.	23 8x94	5	164	1	$36,000	$42,000
S. & J. Castellano	23.8x94	5	166	2	28,000	33,000
Anna Lanze	23.8x94	6B	168	3	24,000	37,000
F. Freedman	23 8x91	5B	170	4	24,000	33,000
Anna Lanza	17 9x94	5B	172	5	19,000	21,000
I. D. Roberts, ano.	17 9x94	4B	174	6	18,000	26,000
J. D. Roberts, ano.	17 9x99½	4B	176	7	16,000	29,000
D. Siegel et al.	17 9x94	3B	178	8	20,000	28,000
M. Bove	23 8½x94	5	180	9	36,000	60,000

S.E.C.

E. 11th St., South Side, 1st Ave. to Avenue A.

Owner or Occupant	Size of Lot	Stories High	St. No.	Lot No.	Value Unimproved	Value with Improvements
D. Siegel et al.	25x94 9½	3	404	10	$9,000	$21,000
D. Siegel et al.	25x94.9½	..	406	11	9,000	9,000
E. 47 Rlty. Cp.	25x94 9½		408	12	9,000	27,000
Keacon Rlty. Cp.	25x9.9½	3	410	13	9,000	16,000
A. & V. Sparacio	25x94 9½	2	412	14	9,000	21,000
414 E. 11 St. Rlty. Cp.	25x94.9½	2	414	15	9,000	55,000
Assemb. Christians	50x94 9½	2	416-418	16	Exempt	Exempt
Giurandella Bros.	25x94.9½	V	420	18	6,000	6,000
Variety Outlet Cp.	25x94.9½	1	422	19	9,000	65,000
Enes Rlty. Cp.	25x94 9½	1	424	20	9,000	95,000
Keacon Rlty. Cp.	25x94 9½	1	426	21	9,000	15,000
Keacon Rlty. Cp.	25x94 9½	1	428	22	9,000	16,000
E. Iloeli	25x91 9½	6	430	23	9,000	25,000
432 E. 11th St. Cp.	25x94 9½	5	432	24	9,000	16,000
John F. Viscardi	25x91 9½	4	434	25	10,000	19,000
Denalba Rlty. Cp.	22x94 9½	5	436	26	8,000	37,000

Avenue A, West Side, E. 11th to E. 10th St.
S.W.C.

Owner or Occupant	Size of Lot	Stories High	St. No.	Lot No.	Value Unimproved	Value with Improvements
Leonard Tricarico	23.8x94	6	173	27	$30,000	$62,000
H. A. Lieberman	23 5x91	5B	171	28	22,000	28,000
169 Ave. A Rlty. Cp.	23.6x94	6B	169	29	20,000	40,000
A. E. Shapiro	23.6x94	5B	167	30	20,000	28,000
A. E. Shapiro	23 6x91	5B	165	31	30,000	28,000

E. 10th St., North Side, Avenue A to 1st Ave.
N.W.C.

Owner or Occupant	Size of Lot	Stories High	St. No.	Lot No.	Value Unimproved	Value with Improvements
The Boys' Club	119x71 3 lr.	7	281	[illegible]	Exempt	Exempt
G. Davidson	25x94.9½	5B	279	38	$9,000	$16,000
G. Davidson	25x94.9½	5	277	39	9,000	17,000
Koslan Rlty. Cp.	25x94 9½	5	275	40	9,000	37,000
M. & D. Zwerling	25x91 9½	5	273	41	9,000	18,000
Mary K. Hevessy	25x94.9½	6	271	42	9,000	18,000
D. & M. Zwerling	25x94 9½	5	269	43	9,000	17,000
Lee Wah Sing Rlty. Corp.	25x91 9½	6	267	44	9,000	40,000
H. Bluhm	25x94.9½	6B	265	45	9,000	22,000
A. P. I. Rlty. Cp.	25x94.9½	6B	263	46	9,000	24,000
A. P. I. Rlty. Cp.	25x91 9½	5B	261	47	9,000	31,000
Perfect Enterprises	25x94.9½	5B	259	48	9,000	30,000

Owner or Occupant	Size of Lot	Stories High	St. No.	Lot No.	Value Unimproved	Value with Improvements
Ch. of Christ—N.Y.C. Mission, Inc.	25x94.9½	4B	257	49	9,000	22,500
Elak Rlty. Cp.	25x94 9	6	255	50	9,000	35,000
253 E. 10th St. Cp.	25x94.9½	5B	253	51	9,000	20,000
M. Caselia	25x94.9	5B	251	52	9,000	23,000
M. M. Galante	25x94 9	5B	249	53	9,000	30,000

Section 2, Volume 5, Block 439—1st Ave., East Side, E. 11th to E. 12th St.

Owner or Occupant	Size of Lot	Stories High	St. No.	Lot No.	Value Unimproved	Value with Improvements
Jephene Rlty. Co., Inc.	28.3x100	5	182	1	$41,000	$65,000
Florence Pellicone	25x100	6B	184	2	28,000	38,000
C. & M. Azzarelli	25x100	5B	186	3	25,000	40,000
Clara Azzarelli	25x100	5	188	4	25,000	39,000
Donzelli Rlty. Cp.	25x100	5B	190	5	25,000	33,000
Marie E. Peters	25x100	6	192	6	25,000	31,000
Sozig Hold Cp.	25x70	6	194	7	22,000	26,000
F. Freedman	28 3x70	5	196	8	33,000	49,000

S.E.C.

E. 12th St., South Side, 1st Ave. to Avenue A.

Owner or Occupant	Size of Lot	Stories High	St. No.	Lot No.	Value Unimproved	Value with Improvements
Socrates & P. Laimos	30x53.3	5B	402	9	$7,500	$21,000
N. Y. C. Omnib. Cp.	175x206.6	4	401-416	10	150,000	345,000
City of New York	175x206.6	5	418-434	17	Exempt	Exempt
St. Pat. Cath. Tr. Ch. of	63x206.6	4B	428-436	26	Exempt	Exempt
Church of Mary Help of Christians	30x56.6	4	440	27	Exempt	Exempt

Avenue A, West Side, E. 12th to E. 11th St.
S.W.C.

Owner or Occupant	Size of Lot	Stories High	St. No.	Lot No.	Value Unimproved	Value with Improvements
Frank Twelve Cp.	38.6x70	4	191-193	28	$35,000	$47,000
S. Gorin et al.	18x70	4	189	30	12,000	22,000
C. & P. Rlty. Cp.	25x100	4	187	31	20,000	26,000
Julius Perlmut	25x100	4	185	32	20,000	26,000
530 Assocs., Inc.	25x100	5	183	33	20,000	23,000
J. Weiss et al.	75x100	2	175-181	34	75,000	90,000

Section 2, Volume 5, Block 440—1st Ave., East Side, E. 12th to E. 13th St.
N.E.C.

Owner or Occupant	Size of Lot	Stories High	St. No.	Lot No.	Value Unimproved	Value with Improvements
Catherine Rlty. Cp.	47.11x100	5B	198-200	1	$75,000	$100,000
P. Bloom et al.	39 5x100 lr.	5	202-204	3	45,000	55,000
P. Bloom et al.	19 2x89 81 lr.	3	206	5	24,000	32,000
F. Guadagno & ano.	21x89.3½ lr.	4	208	6	23,000	32,000
Elena Rose Co.	37x80 lr.	6B	210-212	7	39,000	67,000
214 1st Ave. Rlty. Cp.	42x80	6	214	8	58,000	83,000

S.E.C.

E. 13th St., South Side, 1st Ave. to Avenue A.

Owner or Occupant	Size of Lot	Stories High	St. No.	Lot No.	Value Unimproved	Value with Improvements
Saverio Gintoli	19.10x66 8½ lr.	3	406	11	$7,500	$15,000
Rosa Gintoli	34.2x63.7 lr.	2	408	12	10,500	20,000
Elco Benting Co.	40.4x125.4 lr.	6B	410-414	14	19,000	50,000
Dora Kaplowitz	40x114.3 lr.	6B	418	16	19,000	50,000
Celia Wanderman	40x103.9 lr.	6B	422	19	19,000	50,000
R. Weinstein	40.4x103 3 lr.	6B	426	21	19,000	37,000
428 E. 13th St. Cp.	24.4x103.3	4	428	22	12,000	18,000
Mary Keegan	24.8x103.3	4	430	23	12,000	18,000
13th St. Equit., Inc.	48.6x103 3	6B	432-434	24	23,500	55,000
Irma Kaufman	24 4x103 3	..	436	26	8,000	8,000
S. Glass, et al.	24.3x103.3	5	438	27	12,000	43,000
S. Glass, et al.	24.3x103.3	5	440	28	12,000	43,000
Solomon-Libby	24 3x103.3	2B	442	29	12,000	30,000
B. Hackman	21.3x103.3	6B	444	30	12,000	48,000

Avenue A, West Side, E. 13th to E. 12th St.
S.W.C.

Owner or Occupant	Size of Lot	Stories High	St. No.	Lot No.	Value Unimproved	Value with Improvements
F. Rollella, ano.	26x100	4	209	31	$31,000	$40,000
C. & A. Sparacio	25.9x100	4	207	32	23,000	35,000
Adolph Wiesler	25.9x100	4	205	33	21,000	42,000
J. Lane	25.9x100	5	203	34	21,000	40,000
Vincenzo Drago	25.9x100	4	201	35	21,000	32,000
Maria Buscema	25 9x100	4	199	36	21,000	25,000
Henry Bylicky	51.9x100	6	195	38	55,000	97,000

N.W.C.

E. 12th St., North Side, Avenue A to 1st Ave.

Owner or Occupant	Size of Lot	Stories High	St. No.	Lot No.	Value Unimproved	Value with Improvements
Nadlis Trad., Inc.	48.6x103.3	4	437-439	40	$17,500	$60,000
Lenardo Tricarico	24.3x103.3	5	435	42	12,000	32,000
Ch. Mary Help Chr.	72 9x103 3	4-5	433-429	43	Exempt	Exempt
Adam Macegna	24.3x103 3	4	427	46	12,000	28,000
B. Tankoff	24.3x103.3	4	425	47	12,000	52,000
Anna Macagno	24.4x103.3	4	423	48	12,000	17,000
Kosches Rlty. Cp.	24.4x103.3	4	421	49	12,000	15,000
C. G. C. McCormick	24.4x103.3	6	419	50	12,000	29,000
Eastland Associates	24.4x103.3	6	417	51	12,000	29,000
N. Darrow	24.4x103 3 lr.	6	415	52	12,000	18,000
126 E. 2 St. Cp.	24x103 3 lr.	6	413	53	12,000	25,000
P. Bloom et al.	150 8x lr.	4	411	54	16,000	22,000
Philip Bloom et al.	48 8x165.10 lr.	2	407-409	55	22,000	63,000

Section 2, Volume 5, Block 441—1st Ave., East Side, E. 13th to E. 14th St.
N.E.C.

Owner or Occupant	Size of Lot	Stories High	St. No.	Lot No.	Value Unimproved	Value with Improvements
Monteleone Rly. Cp.	26x66	4	218	1	$46,000	$57,000
Fannie Freedman	26.6x65	5	220	2	33,000	38,000
J. Ginsberg	25.6x66	5	222	3	30,000	40,000
224-228 1st Ave. Cp.	51x66	5	224-28	4	80,000	95,000
Koschea Rlty. Cp.	78 6x66	5	228-232	106	160,000	195,000

S.E.C.

E. 14th St., South Side, 1st Ave. to Avenue A.

Owner or Occupant	Size of Lot	Stories High	St. No.	Lot No.	Value Unimproved	Value with Improvements
404 E. 14th St. Cp.	28x206.6	6B	404	9	$35,000	$140,000
Ch. Immaculate Con.	150x206.6	4B	406-414	10	Exempt	Exempt
M. Bregman	25x91	5	418	16	35,000	45,000
Maccor Rlty. Cp.	25x206.6	2	420	17	95,000	145,000
Sonlef Cp.	153 5 lr.	5	422	18	38,000	42,000
B. Haymes & ano.	25x103.3	5	424	19	39,000	52,000
Michael J. Adrian Cp.	75x120 8	5	426	20	130,000	175,000
Realben Cp.	102.10x206.6 lr.	5	432	23	265,000	600,000

Avenue A, West Side, E. 14th to E. 13th St.
S.W.C.

Owner or Occupant	Size of Lot	Stories High	St. No.	Lot No.	Value Unimproved	Value with Improvements
De Rolf Rlty. Cp.	60.1x91.1 lr.	6	223-225	29	$185,000	$235,000
H. & F. Cooper ano.	25.4x100+	6	221	31	30,000	36,000
Stuyvesant Rlty. Cp.	51.8x100	5	217-215	33	30,000	66,000
Callipari Const. Cp.	51.8x100.1	6	213-211	35	58,000	100,000

N.W.C.

E. 13th St., North Side, Avenue A to 1st Ave.

Owner or Occupant	Size of Lot	Stories High	St. No.	Lot No.	Value Unimproved	Value with Improvements
Maccor Rlty. Co.	20x91.6	1	433	45	11,000	14,000
The City of New York	20x58.67 lr.	4	431	46	Exempt	Exempt

Section 2, Volume 5, Block 442—2d Ave., East Side, E. Houston to E. 1st St.
N.E.C.

Owner or Occupant	Size of Lot	Stories High	St. No.	Lot No.	Value Unimproved	Value with Improvements
City of New York	689.6½x116.7½	..	..	1	Exempt	Exempt
14 2d Ave. Cp.	25x107.6½ lr.	4B	14	6	30,000	67,000
Symphony Assocs., Inc.	47.10x63.11 lr.	7	16-18	7	60,000	80,000

S.E.C.

E. 1st St., South Side, 2d to 1st Ave.

Owner or Occupant	Size of Lot	Stories High	St. No.	Lot No.	Value Unimproved	Value with Improvements
Tobias Migdal, ano.	26.0½x72.6½ lr.	5B	31	11	$8,500	$50,00
F. Magazza	25.3x90.8½ lr.	5B	35	13	9,000	24,000
Harry Gottlieb	25.8x89.4	5B	37	14	9,000	18,000
240 Central Park So., Inc.	25x82 6 lr.	5B	39	15	9,000	22,000
Giovanni Damato & ano.	25.7x79 10	5B	41	16	9,000	18,000
Annie M. Verry	25.9x77.2½ lr.	6B	43	17	8,500	17,000
Weigus Realty Cp.	20 7x74.7 lr.	5	45	18	7,000	13,500
Hasad Rlty. Cp.	20 7x73.1 lr.	5	47	19	7,000	17,000
Hasad Rlty. Cp.	19.14x69.8 lr.	5	47½	20	7,000	17,000
Al-Pe Printing Cp.	39.8½x67 3 lr.	6	49-51	21	12,500	60,000

Section 2, Volume 5, Block 443—2d Ave., East Side, E. 1st to E. 2d St.
N.E.C.

Owner or Occupant	Size of Lot	Stories High	St. No.	Lot No.	Value Unimproved	Value with Improvements
Skyway Midtown, Inc.	81.6x84.4	6	20-24	1	$128,000	$136,000
G. Grossman	26x132 lr.	6	26	4	40,000	63,000
Chelsea F. P. Whse. Inc.	50x100	9	28-30	6	65,000	225,000
City of New York	54.6x100	2	32-34	8	Exempt	Exempt

S.E.C.

E. 2d St., South Side, 2d to 1st Ave.

Owner or Occupant	Size of Lot	Stories High	St. No.	Lot No.	Value Unimproved	Value with Improvements
47 E. 2d St. Cp.	63x45 lr.	5	47-51	9	$13,500	$36,000
47 E. 2d St. Cp.	63x45 lr.	5	53-57	12	15,000	36,000
Russian Orth. Greek Cath. Church	74x113.6 lr.	3	59-63	16	Exempt	Exempt
Mary Loiacono	25x67 9 lr.	3	65	19	7,000	14,000
Jacob Bawitz	83.4x143 lr.	6B	67-69	20	26,000	63,000
Frank Second Cp.	16.9x64 lr.	5	71	22	5,000	40,000
Luigi Galante	25x67.4 lr.	5	73	23	5,000	23,000
Lena Benante	25x70.6 lr.	5	75	24	8,000	19,000
77 E. 2d St. Rlty. Cp.	25x73.8 lr.	5	77	25	8,000	24,000
Anna Farkas	50x80.1 lr.	5	79-81	26	17,000	72,000
A. M. Ross	25x83.4 lr.	3B	83	28	9,000	21,000
S. Kuperberg	25x86.6½ lr.	1	85	29	9,000	20,000

1st Ave., West Side, E. 2d to E. 1st St.
S.W.C.

Owner or Occupant	Size of Lot	Stories High	St. No.	Lot No.	Value Unimproved	Value with Improvements
E. C. Sternlight	50x100	6B	29-31	30	$52,000	$120,000
Flonar Rlty. Cp.	25x100	6	27	32	20,000	28,000
S. Kuperberg	25x100	6	25	33	20,000	44,000
21 First Cp.	36.7½x100 lr.	7	21	35	36,000	67,000
Flohar Realty Co.	16.11½x75	4	19	36	12,000	16,000
17 First Cp.	16.8x75	4	17	37	12,000	16,000
Sarah Rotkowitz	16.8x75	4	15	38	13,000	15,000
Sarah Rotkowitz	25x100	5B	13	39	30,000	41,000

N.W.C.

E. 1st St., North Side, 1st to 2d Ave.

Owner or Occupant	Size of Lot	Stories High	St. No.	Lot No.	Value Unimproved	Value with Improvements
M. Nathanson ano.	26.0½	6	68	41	$11,000	$72,000
Firstreel Svce. Co., Inc.	25x131.11	1	66	41	11,000	33,000
I. Rosenberg Glass Co.	25.0½x134.11½ lr.	1	64	45	11,000	33,000
Anna Farkas	25x13.2 lr.	1	62	46	11,000	31,000
M. V. I., Inc.	25x100	5	60	47	10,000	15,000
Joseph Silver	25.2x144 7½ lr.	7	58	48	18,500	78,000
G. H. & W. Steiner	20.8x100 lr.	6	56	49	9,000	21,500
Mollie Cohen	20.8x100.1½ lr.	6	54	50	9,000	31,000
Mardarn Rlty. Cp.	23.11½x106.6	5	52	51	9,500	26,000
Mardarn Rlty. Cp.	23.11x106 6	5	50	53	9,500	31,000
R. Pisanelli	23.11½x100.4½ lr.	5	48	53	9,600	32,000
P. Kornblum & ano.	21.2x100.2 lr.	5	46	54	9,600	30,000
Fannie Denaro	24.2x72.8 lr.	5	44	55	8,500	22,000
Kutno Rlty. Cp.	79.7x163.8 lr.	5	42-38	56	85,000	140,000
F. Bellone	24.6x68 0½ lr.	5	36	60	7,000	20,000
Anna Navarro et al.	24.1x60.8½ lr.	5	34	61	7,000	18,000

Section 2, Volume 5, Block 444—2d Ave., East Side, E. 2d to E. 3d St.
N.E.C.

Owner or Occupant	Size of Lot	Stories High	St. No.	Lot No.	Value Unimproved	Value with Improvements
38 2d Ave. Rlty. Cp.	21.6x75	4	38	1	$33,000	$45,000
40 2d Ave. Cp.	21.6x75	3	40	2	24,000	40,000
Church of the Nativity	31.7x75	3B	42	3	Exempt	Exempt
Ch. of Nativity	22.4x75	3B	44	4	Exempt	Exempt
Ch. of Nativity	75x100	1	46	5	Exempt	Exempt
Gruber Invstrs., Inc.	50x40	6B	50	8	45,000	57,000

S.E.C.

E. 3d St., South Side, 2d to 1st Ave.

Owner or Occupant	Size of Lot	Stories High	St. No.	Lot No.	Value Unimproved	Value with Improvements
Cong. Oheir Israel	20x50	2½	44	10	$5,500	$10,500
M. Handelman	20x50	3B	46	11	5,500	18,000
L. Nagle	20x50	3B	48	12	5,600	15,000
Terloom Rlty. Cp.	37.6x101.9	6	50-52	14	15,000	54,000
W. & M. Slodki	33.9½x101 9 lr.	6	54, 56	16	14,000	48,000
101 E. 74th St. Co., Inc.	30.8x101.6 lr.	6	58	18	12,000	36,000
J. Kalryna & ano.	23x101.6	6	60	19	9,000	30,000
Negenien Rlty., Inc.	18.9x101.4	3B	62	20	7,500	12,000
Negenien Rlty., Inc.	18.9x101 3	3	64	21	7,500	12,000
Julock Rlty., Inc.	37.6x101.2	6	66-68	22	15,000	46,000
Well Known Re. Cp.	25x101	6	70	24	10,000	36,000
S. Lowenthal	25x101	5	72	25	10,000	21,000
S. Lowenthal	25x100.10	5B	74	26	10,000	29,000
S. Lowenthal	25x100.9	5	76	27	10,000	28,000
78 E. 3d St. Cp.	25x100 8	4	78	28	10,000	54,000
T. & M. Bulach	25x100.7	6B	80	29	10,000	28,000
106 Seventh St. Cp.	25x100.6	5B	82	30	10,000	35,000
Rand Associates, Inc.	25x100.4	6B	84	31	10,000	33,000
336 Associates, Inc.	25x100 4	5B	86	32	10,000	24,000
I. Goldstein	25x100.3	5B	88	33	10,000	23,000

1st Ave., West Side, E. 3d to E. 2d St.
S.W.C.

Owner or Occupant	Size of Lot	Stories High	St. No.	Lot No.	Value Unimproved	Value with Improvements
C. Campagnale	51x100	5	49-47	34	$53,000	$56,000
C. Campagnale	25 9x100	5	45	36	21,000	33,000
C. Campagnale	25x100	5	43	37	20,000	37,000
Bernard Beckelbaum	24.11x100	5	41	38	20,000	33,000
Bernard Beckelbaum	25x100	5	39	39	20,000	33,000
C. Grossman	20x72 6	5	37	40	13,000	16,000
C. Grossman	40x72.6	5	33-35	42	34,500	42,000

N.W.C.

E. 2d St., North Side, 1st to 2d Ave.

Owner or Occupant	Size of Lot	Stories High	St. No.	Lot No.	Value Unimproved	Value with Improvements
C. Grossman	27.6x60	5	84	43	$8,000	$13,000
P. M. Halpern	30x18	3	82	44	4,500	11,000
P. M. Halpern	95x18	4	78-80	45	14,000	25,000
Marble Cemetery	250x110.6 lr.	V	..	49	Exempt	Exempt
La Salle Academy	100x110.6 lr.	..	60-44	59	Exempt	Exempt

Section 2, Volume 5, Block 445—2d Ave., East Side, E. 3d to E. 4th St.
N.E.C.

Owner or Occupant	Size of Lot	Stories High	St. No.	Lot No.	Value Unimproved	Value with Improvements
Hensley Rlty. Cp.	24.0½x60	4	54	1	$32,000	$56,000
Jewish Evangelization Society	24.0½x80	3B	56	2	Exempt	Exempt
S. & P. Els	21x100	4	58	3	25,000	30,000
60 2d Ave. Corp.	41.1x125 lr.	7	60	4	53,000	95,000
Samuel Ershowsky	20 2x84.2	4B	62-64	6	22,000	37,000
Houston Thea. Cp.	20.6½x225 lr.	5	66	7	86,000	115,000
Houston Theatre Cp.	41.5x84 2	6	70-68	9	60,000	75,000

S.E.C.

E. 4th St., South Side, 2d to 1st Ave.

Owner or Occupant	Size of Lot	Stories High	St. No.	Lot No.	Value Unimproved	Value with Improvements
Wm. F. O'Keefe Decorating Co.	18 9x96 2	3B	100	16	$7,500	$19,000
K. & D. C. Romney	18.9x96.2	3	102	17	7,500	22,000
106 Seventh St. Cp.	18.9x96.2	6B	104-106	18	15,000	57,000
82 Cannon St. Cp.	50x96.2	6	108-110	20	20,000	60,000
S. Bergenthal	75x96 2	3	112-116	22	33,000	72,000
V. Gendolio	25x96.2	6	118	25	10,000	43,000
Avon Rlty. Co.	50x96.2	5	120-123	26	22,000	110,000
Trend Associates Inc.	25x92.2	6B	124	28	10,000	33,000
Trend Asociates Inc.	25x96.2	5B	126	29	10,000	31,000
S. C. Iden	26x48	5	128	30	7,000	20,000

First Ave., West Side, E. 4th to E. 3d St.
S.W.C.

Owner or Occupant	Size of Lot	Stories High	St. No.	Lot No.	Value Unimproved	Value with Improvements
S. C. Iden	24x74	6B	61	31	$24,000	$15,000
S. C. Iden	24x74	5B	59	32	21,000	31,000
Doger Rlty., Inc.	24x100	5	57	33	19,000	30,000
Fannie Brickman	24x100	5	55	34	19,000	35,000
S. J. Silberman	24x100	5	53	35	19,000	30,000
S. & L. V. Profita	24x100	5	51	35	19,000	42,000

See last page for footnotes.

Owner or Occupant	Size of Lot	Stories High	St. No.	Lot No.	Value of Real Estate Unimproved	Value of Real Estate with Improvements Thereon
E. 3d St., North Side, 1st to 2d Ave. N.W.C.						
494 Realty Inc.	20x18	4	93	37	$19,500	$37,000
91 E 3d St. Cp	80x48	7	97-91	38	21,000	69,000
Bradford Rlty Corp	25x96 2	5B	89	42	10,000	35,000
H. & R. Lehon	25x96 2	6B	87	43	10,000	20,000
R & R Cooper	25x96 2	5B	85	44	10,000	36,000
Good Humor Cp.	50x96 2	1	83-81	46	20,000	55,000
Jos & Bertha Ruderman	25x96 2	6	77	47	11,000	29,000
Rate Rlty Co	25x96 2	6	75	49	10,000	52,000
Rale Rlty. Co.	25x96.2	6B	73	50	10,000	52,000
155 Baruch Corp	25x96 2	6	71	51	10,000	[illegible]
Forsyth Est., Inc.	40x96 2		67-63	53	16,000	16,000
Cong. Chiev Israel	20x96.2	2B	65	54	Exempt	Exempt
Forsyth Est. Inc.	40x96.2	6	61-63	55	16,000	55,000
Forsyth Estates Inc.	25x96 2	6	59	57	10,000	55,000
Louvad Realty Cp.	20x96.3	4	57	58	6,000	18,000
Music School Settlement	40x96 2 1r.	4B	55-51	59	Exempt	Exempt
Linna Rlty Cp.	40x77 4 1r.	5B	47-49	62	12,000	38,000
B & O Friedman	21x18.1	3	45	64	6,000	11,000
Section 2, Volume 5, Block 446—2d Ave., East Side, E. 4th to E. 5th St. N.E.C.						
Berwein Rlty. Cp.	24x100	6B	72	1	$13,000	$125,000
F. F. Spila	24x100	4B	74	2	31,000	55,000
Alex Katz	24x100	5	76	3	29,000	49,000
M Firalora	24x100	6	78	4	29,000	39,000
B Neman	24x100	.	80	5	29,000	44,000
H. Newman	24x100	4½	82	6	29,000	42,000
P & S Kopolsky	24x100	4½	84	7	31,000	35,000
Isaac Storper	24x100	5	86	8	13,000	61,000
S.E.C.						
E. 5th St., South Side, 2d to 1st Ave.						
304 E. 5th St. Rlty.	42 1/2x112.7x96 2	6	302-304	9	$18,500	$60,000
304 E 5th St Rlty.	40.10x2.7x96 2	6B	306-308	11	15,500	62,000
City of New York	144 3x3.7x 1r.	..	310-320	13	Exempt	Exempt
Public School No. 25, City of New York	120x192 1 1r.	6	324	20	Exempt	Exempt
Annie M Verry	25x96 2 1r.	6B	334	25	10,000	22,000
M. M. & B Tomaszewski	25x96 2	6	336	26	10,000	30,000
T Zwerling	25x96 2	6B	338	27	10,000	31,000
T & M Bulach	25x96 2	6B	340	28	10,000	45,000
1st Ave., West Side, E. 5th to 4th St. S.W.C.						
Reisel Cp	15x100	1	81-79	29	$60,000	$136,000
Jim Fran Assoc., Inc.	24 0½x100	5	77	31	22,000	25,000
Delbaum Rlty. Cp.	24 0½x 99 3½	4	75	82	10,000	68,000
Peter Beck	24x99 3½	5B	73	83	22,000	33,000
S Brandl ano	23 5½x 99 3½	5	71	84	22,000	33,000
Korbru Assoc., Inc.	23 5½x 99 3½	5	69	85	24,000	40,000
Safra Rlty. Cp	21 5½x 99.3½	5	67	86	33,000	52,500
N.W.C.						
E. 4th St., North Side, 1st to 2d Ave. N.W.C.						
129 E 4th St Cp	25.5½x 99.2	5	129	87	$10,000	$43,000
Dalel Inc	49 9x96 2	6	127-5	88	20,000	68,000
G Frankel	175x96.2	6	105-93	48	85,000	360,000
Section 2, Volume 5, Block 447—2d Ave., East Side, E. 5th to E. 6th St. N.E.C.						
Solomon Chechel	48.6x75	6	88-90	1	$64,000	$115,000
Merusad Rlty. Cp.	48.6x100	6	92	3	58,000	82,000
Bernard Barth	24.3x100	6	96	5	29,000	41,000
Self Reliance Assn. of Am Ukranians, Inc	24.3x100	4	98	6	29,000	50,000
P N Rlty. Cp.	24.3x100	5	100	7	32,000	55,000
M. Klinger	24 3x 59 1½ 1r	5	102	8	30,000	42,000
S.E.C.						
E. 6th St., South Side, 2d to 1st Ave.						
M. Klinger	23.9½x 21 3½	4B	302	107	$4,000	$9,000
Felix Bimko	23.1x24.3½	4	304	108	4,000	12,000
Strand Assoc., Inc.	25x97	5	306	9	10,000	30,000
Strand Assoc. Inc.	25x97	5	308	10	10,000	30,000
310 E. 6 St., Cp	25x97	5B	310	11	10,000	57,000
David Karnofsky	25x97	5B	312	12	10,000	39,000
Edna Karonovsky	25x97	5	314	13	10,000	39,000
Edna Karonovsky	25x97	5	316	14	10,000	27,000
J Bulak	25x97	6B	318	15	10,000	21,000
John Simek	25x97	5B	320	16	10,000	21,000
Maryanna Slezak	25x97	5B	322	17	10,000	21,000
Maryanna Slezak	25x97	6B	324	18	10,000	21,000
Maryanna Slezak	25x97	5	326	19	10,000	21,000
106 7th St Cp.	25x97	5	328	20	10,000	21,000
M. Braverman	25x97	6	330	21	10,000	21,000
A. Endlich	25x97	5B	332	22	10,000	25,000
Yetta Cohen	26x97	5B	334	23	10,000	18,000
F. Greenman	25x97	5B	336	24	10,000	16,000
A Glassheim	25x97	5B	338	25	10,000	21,000
Ida Sigismondi	25x97	6	340	26	10,000	27,000
1st Ave., West Side, E. 6th to E. 5th St. S.W.C.						
Hyman Rosenberg	48.6½x100	6	95-97	28	$60,000	$123,000
Saul Bulk	24.8x100	6B	93	30	27,000	38,000
Samuel Silberman	24.3x100	5B	91	31	27,000	35,000
89 1st Ave. Cp.	24.3x100	5	89	32	27,000	37,000
Rojan Rlties, Inc.	24.3x100	6	87	33	27,000	42,000
Marfree Rlty Cp.	24x69 8	6	85	34	27,000	30,000
Marfree Rlty. Cp.	24.6x69 8	6	83	35	32,000	39,000
N.W.C.						
E. 5th St., North Side, 1st to 2d Ave.						
Nisan Cp	30.6x18.6	6	345	36	$9,000	$22,000
Nisan Cp	25x97	6	343	37	10,000	22,000
Kahn Rlty. Ass's.	25x97	5	341	38	10,000	21,000
Kahn Rlty Ass's.	25x97	5	339	39	10,000	21,000
337 E. 6th St. Cp.	25x97	1B	337	40	10,000	19,000
John Varmolo	25x97	5B	335	41	10,000	27,000
D Karnofsky	25x97	4	333	42	10,000	21,100
D Karnofsky	35x97	4	331	43	10,000	20,000
Stanton 5th St Cp.	25x97	5B	329	44	10,000	32,000
327 E. 5th St. Cp	25x97	5B	327	45	10,000	27,000
Morton Freindlich	25x97	6	325	46	10,000	13,000
City of N Y Police Dept.	50x97	6	321	47	Exempt	Exempt
128 Rlty Cp	25x97	5B	319	49	10,000	43,000
317 E. 6th St. Cp.	25x97	5B	317	50	10,000	25,000
Incfran Rlty. Cp.	50x97	5B	315-13	51	12,000	115,000
Reprots Estates Inc.	50x97	6	311-309	53	20,000	61,000
S Sheinkin	25x18.6	5	303	55	[illegible]	11,000
Section 2, Volume 5, Block 448—2d Ave., East Side, E. 6th to E. 7th St. N.E.C.						
Pearl 2d Ave. Cp.	51 10x87	8	104-106	1	$74,000	$115,000
Hebrew Gamileth Assn.	26x125	4	108	3	10,000	16,000
Woman's Prison Assn.	26x125	8	110	4	Exempt	Exempt
Ref. Dutch Church	52x125	5	112-114	5	Exempt	Exempt
Rose Storper	26x125	6	116	7	12,000	31,000
S.E.C.						
E. 7th St., South Side, 2d to 1st Ave.						
Ref Dutch Church	25x90 10	5	60	9	Exempt	Exempt
Denkner Rlty. Cp.	25x99 11	5B	62	10	$10,000	$28,000
T & M Bulach	25x99.11	5B	64	11	10,000	28,000
Well Known Rlty. Corp.	25x99.11	5B	68	12	10,000	40,000
A. & P Kamionka	25x99 11	4B	55	13	10,000	21,000
Mario Rocco & ano.	25x99.11	4B	60	14	7,600	16,000
S & D. Messer	25x99 11	6B	83	15	10,000	29,000
44 E. 7th St. Cp.	25x90 11	6B	64	16	9,500	20,000
A. Hillman	25x90 11	6B	66	17	9,500	30,000
I. P. Knapp et al	25x90 10	5B	68	18	9,500	16,000
Jos Wasserstrom	25x90.10	6B	70	19	[illegible]	14,000
C. R. B. Rlty. Cp	25x90 10	6B	70	20	[illegible]	[illegible]
C. R. H. Rlty. Cp.	25x90 10	6B	74	21	[illegible]	32,000
J & M Wipkin	37 6x90 10	6B	76	22	14,000	47,000
S & D Greenburg	37 6x90 10	6B	80	24	11,000	47,000
F & E Koscielck	25x65 4	5	82	25	8,000	12,000
F & A Bragnick	25x68.9½ 1r.	5	84	26	9,000	23,000
1st Ave., West Side, E. 7th to E. 6th St. S.W.C.						
Sam Plotkin	19 3½x 72 6 1r	5	113	27	$26,000	[illegible]
J. Belden	24 3x72 1r.	5	111	28	21,000	28,000
Jelson Rlty. Cp	24.3x72	5	109	29	22,000	33,000
J. A. Ela et al	22.1x100	5	107	30	25,000	34,000
Jelson Rlty Cp.	22 1x100	5	105	31	25,000	30,000
J. & J. Esposito	22 1½x100	5	103	32	25,000	34,000
Rose Gladstone	22.1½x100	5	101	33	26,000	30,000
D Hurd & A Gross	25 1½x100	5	99	34	45,000	65,000
N.W.C.						
E. 6th St., North Side, 1st to 2d Ave.						
S Zynio	25x113.4	5	341	35	$10,500	$32,000
Kupshep Rlty. Cp.	25x91 10	5	339	36	9,500	20,000
Kupshep Rlty. Cp.	25x91.10	5	337	37	9,500	21,000
F & J Pedone	25x90 10	5	335	38	9,000	27,000
O. Ruszko	25x90 10	5	333	39	9,000	25,000
Sam Helffe	25x90 10	4	331	40	9,500	19,000
128 E 2d St., Cp.	25x91 10	5	329	41	9,500	19,000
Community Synagogue Center	75x90.10	1	327-323	42	Exempt	Exempt
Natan Bro Rlty. Cp	20x81 9	3	321	45	7,000	18,000
A G Schroeder	20x81 9	3	319	46	7,000	21,000
M. & S. Sahlan	20x81 9	3	317	47	7,000	19,000
David Karnolsky	20x81.9	3	315	48	7,000	30,000
Thomas R. Consarti	20x81.9	3	313	49	7,000	17,100
The Emanuel Brotherhood in corp.)	20x81 9	4	311	50	Exempt	Exempt
The Emanuel Brotherhood	25x51 9	1	309	51	Exempt	Exempt
Joe Cp	25x90 10	4	307	52	9,500	35,000
Joe Cp.	35x51 10	1	305-303	53	11,000	31,000
Section 2, Volume 5, Block 449—2d Ave., East Side, 7th St. to St. Marks Place. N.E.C.						
Good Management Housing Cp	26 8x125	5	118	1	$52,000	$110,000
Redas Bldg. Cp.	26 8x125	5	120	2	37,000	61,000
Marr R F Cp.	26 8x125	5	122	3	35,000	[illegible]
Rose L. Leder	26 8x125	.	124	4	[illegible]	[illegible]
M Kupperman & ano	26 8x125	7	126	5	[illegible]	13,000
Rebecca Oper. Cp.	26 8x125	6	128	6	37,000	60,000
Bankers Federal Savings & Loan Assoc.	15x69	2	130	7	[illegible]6,000	270,000
S.E.C.						
St. Marks Place, South Side, 2d to 1st Ave.						
I. Dankner	19x35	4	40	8	$5,500	$14,000
I. Dankner	19x35	4	42	9	6,500	12,000
D Goodman	19x31	4	4[illegible]	10	5,500	10,000
S Lemauski	25x101.6	4B	44	11	19,000	28,000
Chas Guerrieri	25x97 6	4B	46	12	12,500	30,000
Trus. 1st Germ. M. E. Ch. Parsonage	25x97 6	4B	48	13	Exempt	Exempt
L. & M Moss	25x97 6	4B	50	14	12,500	26,000
A Shaeffer, et al.	25x97 6	4	52	15	12,500	100,000
E & B. Dick, et al.	25x97.6	4	54	16	12,500	21,000
Polish Democratic Club	25x97.6	4	56	17	12,500	21,000
Marrow R. F. Cp.	25x97.6	5B	58	18	12,500	35,000
M. J. Tomchin	25x97 6	4B	60	19	12,500	15,000
Church of St. Cyril	25x102 3	4B	62	20	Exempt	Exempt
E Kessler	25x101 6	6B	64	21	13,000	48,000
A Jackel	25x97 6	5B	66	22	12,500	29,000
M. & D Cannato	25x97 6	4B	68	23	12,600	20,000
I. M Rosenberg & ano	25x97	5	70	24	12,500	30,000
Jewish Board of Guardians	50x104 4 1r.	5	74	25	Exempt	Exempt
D Brunwald	25x97.6	5B	76	27	12,500	26,000
Mulbach Rlty. Cp.	25x97.6	4B	78	28	12,500	30,000
Mulbach Rlty Cp	25x97 6	4	80	29	12,500	28,000
S.W.C.						
1st Ave., West Side, St. Marks Place to E. 7th St. S.W.C.						
Dame Rlty Cp.	27.6x50	1	131	30	$31,600	$40,000
Irving Wirth	21 6x50	5	129	31	21,600	29,000
Green Mt H Cp.	24 6x50	5	127	32	19,600	27,000
Green Mt Rlty Co	21x60	5	125	33	17,000	29,000
A. Bileber	20x60	4	123	34	17,000	23,000
C & R LoPinto	20x60	4	121	35	17,000	23,000
Eva Kin	20x60	4	119	36	17,000	25,000
117 1st Ave. Cp.	20x60	4	117	37	18,000	26,000
Ida Feldman	17 6x50	4	115	38	21,000	38,000
N.W.C.						
E. 7th St., North Side, 1st to 2d Ave.						
Wilbor Apartments	25x97 6	5	85	39	$10,000	$33,000
C. T. Martowicz	25x97.6	4	83	40	10,000	27,000
S. Hellman	25x97.6	4	81	41	10,000	26,000
M. Bozilshewsky	25x97 6	4	79	42	10,000	29,000
E. Denerberg, et al.	25x90 8	6	77	43	9,500	30,000
Chas Rubinger	60x97 6	6	73-76	44	20,000	85,000
J. Tabak & ano	25x97.6	4	71	46	10,000	23,000
I & F Kocolan	25x93 6	4	69	47	9,100	26,000
J & M. Terech	25x93.6	4	67	48	9,500	31,000
Curie Sklodowski Fdn., Inc.	25x97.6	5	65	49	11,000	29,100
J Berg et al	25x97 6	6	63	50	10,000	42,000
I. Brettschneider	25x97 6	6	61	51	10,000	38,000
A. Schmucker	25x97 6	6	59	52	10,000	37,000
Gila Hold. Cp.	25x97.6	4	57	53	10,000	60,000
Chas D. Sylvestri	25x97 6	5	55	54	10,000	36,000
A & A. Ulinski	25x97.6	5B	53	55	10,000	22,000
W & E Solak	25x97 6	4	51	56	10,000	26,000
Abr. Brettschneider	25x93.6	4	49	57	9,000	30,000
Section 2, Volume 5, Block 450—2d Ave., East Side, St. Marks Place to E. 9th St. N.E.C.						
132 2d Ave. Cp	42 8x63	6	132	1	$55,100	[illegible]
Rockwell Bldg Cp.	38x125	6B	136	3	63,000	235,000
Ukranian Natl Hm.	28 10x125	4B	138	6	30,000	36,000
Ukranian Na. Home	53 5x125	6	140-142	8	65,000	90,000
J. C. Connor Est.	26 10x125	8	144	9	45,000	67,000
S.E.C.						
E. 9th St., South Side, 2d to 1st Ave.						
I Grossman	25x90 6	4B	310	10	$9,000	$20,000
T Pfohler	25x97 10	6B	312	11	9,500	27,000
Talink Rlty. Cp	25x93 11	6B	314-316	12	10,000	23,000
I Chudyi	25x93 11	5B	318	14	10,000	20,000
R. Caracappa	25x93 11	4B	320	15	10,000	10,000
W & P Zahaniciez	37 6x93 11	6	324-326	16	11,000	16,000
Vallea Rlty. Cp.	37 6x93 11	6	328-330	18	14,500	15,000
V Lombardo	25x93 11	5B	332	20	10,000	21,000
334 E. 9 St Cp	25x93 11	5	334	21	10,000	23,000
M. Alfano & ano	25x93.11	2	336	22	10,000	19,000
T. Alfano	25x55	V	338	23	9,000	9,000
Renee Props., Inc.	25x93 11	5	340	24	10,000	21,000
Grushen Rlty Cp	25x93 11	5	342	25	10,000	17,000
Cent Man. Land Co.	25x93 11	5	344	26	10,000	18,000
Helbor Rlty	25x93 11	5B	346	27	10,000	15,000
Well-Known Rt Cp.	25x93 11	6B	348	28	10,000	25,000
1st Ave., West Side, E. 9th St. to St. Marks Place. S.W.C.						
3 Corners Rlty. Cp	23 6x100	5	145	29	$25,000	$75,000
291 8th Ave Cp.	23 6x100	5	143	30	30,000	36,000
L. Rosenthal et al	23 6x100	5	141	31	30,000	37,000
Solkin Rlty. Co.	23 6x100	5	139	32	30,000	41,000
St. Marks Place, North Side, 1st to 2d Ave. N.W.C.						
St. Marks 1st Ave., Inc.	50x93 11	5	81	33	$35,000	$125,000
St. Marks 1st Ave. Inc.	25x97.11	4	79	35	12,500	20,000
Alpha Powder Puff & Novelty Cp	25x93 11	4B	77	36	12,500	21,000
I. Giuffre	25x93 11	4B	75	37	12,000	26,000
W. Kallen	25x93.11	5B	73	39	12,000	25,000
Pearl Brandle	25x93 11	4B	71	[illegible]	12,500	32,000
Emergency Shelter, Inc.	25x93 11	5B	69	40	Exempt	Exempt
C. Guerrieri	25x93 11	4B	67	41	12,500	24,000
Forma Cp.	37x102 10	5B	65	42	13,000	[illegible]
E. Zuckerman	25x93 11	3B	63	43	12,500	33,000
W. J. Bayer	25x93 11	4B	61	44	12,500	30,100
St Marks Assoc Inc	25x93 11	4B	59	45	12,500	[illegible]
Holy Cross Polish Nat. Cath. Ch.	25x93 11	4B	57	46	Exempt	Exempt
S Lemansky	25x93 11	3B	55	47	12,500	21,000
E. Helmuth	25x93 11	4B	53	48	12,500	[illegible]
J. & M. E. Cannata	25x93 11	5B	51	49	12,000	[illegible]
J H Silverman	25x93 11	4B	49	50	12,500	30,000
Amelia Loerscher	25x93 11	5B	47	51	12,500	[illegible]
St Marks Associates	25x100	4B	45	52	13,000	[illegible]
I. Dankner	25 6x42 6	4	41	54	9,000	[illegible]
S Stallis	25 6x42 6	4	39	55	9,000	[illegible]
Section 2, Volume 5, Block 451—2d Ave., East Side, E. 9th to E. 10th St. N.E.C.						
Heth Estates, Inc	74 9x126 1r.	6	146-150	1	$115,000	$160,000
Gramercy Pk. Mem. Chapel	44 2x125		152-154	4	54,000	115,000
Renslow Bldg Cp.	46 8x125	6	156-158	6	120,000	200,000
S.E.C.						
E. 10th St., South Side, 2d to 1st Ave.						
Hofan Rlty Cp.	25x92 3	6	204	14	$9,500	$27,000
Josephine Pedone	25x92.3	4	208	15	9,500	21,000
J & S Lasuryk	25x92 3	4	210	16	9,500	41,000
212 E 10th St	25x92.3	V	212	17	9,500	9,500
M. & H Gruber	25x92 3	6	214	18	9,500	36,000
Lemle & Schlansky	40x92 3	6	216-218	19	15,000	62,000
Rose Chapnicky	25x92 3	6	220	21	9,500	18,000
222 E. 10th St. Cp	25x92 3	4	222	22	9,500	25,000
J. Pedone	25x92 3	6	224	23	9,500	21,000
Salvatore Cuccia	25x92 3	4	226	24	9,000	31,000
Adelina Olliveri	25x92 3	4	[illegible]	[illegible]	[illegible]	[illegible]
City of New York	103x92 3½	1	230-240	26	Exempt	Exempt
1st Ave., West Side, E. 10th to E. 9th St. S.W.C.						
Nates Bro Rlty Cp	19x73	5	159-161	32	$60,000	$110,000
Verity Outlet Cp	21x100	6	155	[illegible]	30,000	25,000
Louis Einhorn	21 1x100	5	151	37	30,000	21,000
J. Talish & ano	23 1x100	5	149	38	32,000	40,000
3 Corners Rlty Cp	23 1x100	4	147	39	30,000	65,000
N.W.C.						
E. 9th St., North Side, 1st to 2d Ave.						
343 E. 9th St Cp	25x92 3½	4B	343	40	11,000	$13,000
N. & J. Giglia	25x92 3½	5	341	41	9,000	18,000
339 E. 9th St. Cp.	25x92 3½	5B	339	42	9,000	18,000
G & A Neri	25x92 3½	5	337	43	[illegible]	[illegible]
Thur Rlty. Cp	25x92 3½	5	335	44	9,000	18,000
Thur Rlty. Cp	25x92 3½	5	333	45	9,000	17,000
Thur Rlty Cp.	25x92 3½	5	331	46	[illegible]	18,000
Thur Rlty. Cp	16x92 3½	4B	329	47	6,000	11,000
V. Lombardo	20x92 3½	.	327	48	7,000	7,000
D & M Zemann	14x92.3½	4B	325	49	5,500	15,000
321 E. 9th St. Cp	25x92 3½	5	323	50	9,000	16,000
S & W Slyurisky	25x92 3½	5B	321	51	9,000	30,000
I Halaway	25x92 3½	4B	319	52	9,000	21,000
M & H Palenbaum	25x92 3½	5B	317	53	9,000	17,000
313 E. 9th St Cp	25x92 3½	4B	315	54	11,000	27,000
Cent Man Land Co.	25x92 3½	5	313	55	9,000	19,000
Richard D Shipman	25x92 3½	4	311	56	9,000	21,000
Heck Estates, Inc.	25x92 3½	5B	309	57	9,000	26,000
Section 2, Volume 5, Block 452—2d Ave., East Side, E. 10th to E. 11th St. N.E.C.						
I A Harris	25x116	5	160	1	$15,000	[illegible]
E. J. Jay Rlty. Co.	105 1x 100 1r.	[illegible]	162-166	2	140,000	275,000
Har Jim Bldg. Cp.	64 5x128 1r	16	170	6	110,000	170,000
S.E.C.						
E. 11th St., South Side, 2d to 1st Ave.						
Emelia Riffel	30x94 9½	5B	204	9	$11,000	$34,000
Emelia Riffel	30x94.9½	5B	206	11	11,000	34,000
E. 11th St. Garage	48 11x 94 9½	5	208	13	19,000	[illegible]
Cellbin Rlty Cp.	63 8x94 9½	5B	214-216	16	16,000	17,000
Jane Pollak	25x94 9½	6	218	17	[illegible]	31,000
R & X Wagner	25x94 9½	4B	220	18	[illegible]	[illegible]
Geri Rlty Cp.	25x94 9½	5B	222	19	[illegible]	37,000
Joseph Yennone & ano	25x94 9½		224	20	9,100	9,100
R. Saul	25x94 9½	5B	226	21	9,100	25,000
M Z Caprio	25x94 9½	5B	228	22	9,500	30,000
John Miller et al	25x94 9½	5B	230	23	9,100	30,000
Lucia Morso	25x94 9½	6B	232	24	9,000	28,000
Randazzo-Papa Rlty. Co	25x94 9½	6B	234	25	[illegible]	[illegible]
Randazzo Papa Rlty. Co	25x94 9½	5	238	26	9,100	28,000
Randazzo Papa Rlty Co.	25x94 9½	5B	240	27	9,500	4,300
Pasqualino Verelaro	36x69 10½	5B	242	28	11,000	45,100
1st Ave., West Side, E. 11th to E. 10th St. S.W.C.						
Donnelli Rlty. Cp	23 6x61	4	177	29	$11,000	$32,000
J. DeClara	23 2x64	4	175	31	29,000	10,000
R. S Zullo et al	23 2x64	5	173	32	26,000	42,000
171 First Ave. Rlty. Cp.	23 2x100	5	171	33	32,000	40,000
169 1st Ave Cp.	23 2x100	1	169	34	37,000	10,000
Pride of Fassio, Inc.	23 2x100	5	167	35	25,000	58,000
Pride of Fassio, Inc	23 2x100	5	165	36	25,000	12,000
Pride of Fassio, Inc.	27x100	2	163	37	62,000	141,000
N.W.C.						
E. 10th St., North Side, 1st to 2d Ave.						
City of N Y	25x94 9½	4B	241	38	[illegible]	[illegible]
237 E. 1st Rlty Cp.	25x94 9½	5B	237	39	9,000	23,000
Tenth St. Props. Inc	49 6x94 9½	5	233-235	40	20,000	120,000
Emma S Reid	25 6x94 9½	5B	231	42	9,100	[illegible]
Selma Rlty Cp	25x94 9½	4B	229	43	9,100	27,000
225 E 10th Cp	25x94 9½	4B	227	44	9,500	20,000
223 E 10th Cp	25x94 9½	4B	225	45	9,100	20,000
Homler Rlty Cp	25x94 9½	5	223	46	9,100	20,000
221 E. 10th St. Inc	25x94 9½	5B	221	47	9,500	[illegible]
219 Realty Corp.	25x94 9½	6	219	48	9,100	36,000
213-217 E. 10 St Cp	25x94 9½	5B	217	49	9,500	27,000
213-217 E. 10 St Cp	25x94 9½	5	215	50	9,100	34,000
213-217 E. 10 St Cp	25x94 9½	5B	213	51	9,100	27,000
A A Circle	25x94 9½	5B	211	52	9,100	27,000
P & A Zmiewsky	25x94 9½	5B	209	53	9,500	32,000
205 E 10th St Cp	48x94 9½	5B	205-207	54	21,000	125,000
Section 2, Volume 5, Block 453—2d Ave., East Side, E. 11th to E. 12th St. N.E.C.						
G Rosenberg & ano	25 2x100	5B	174	1	$16,000	$71,000
G Rosenberg & ano	25 10x100	4B	176	2	21,000	41,000
178 Second Ave. Rlty. Cp	26 10x100	4B	178	3	21,000	28,000
Polish National Alliance	25 10x100	4B	180	4	21,000	53,000
Otto Porrazzo	20 7x100	5B	182	5	25,000	[illegible]
Benj Wasserman	20 8x100	5B	184	6	25,000	[illegible]
Doreal Rlty. Cp	20.8x100	4B	186	7	25,000	41,000
Mayberry Realty Cp	41 4x100	6	188-190	8	67,000	100,000
S.E.C.						
E. 12th St., South Side, 2d to 1st Ave.						
J. Pucciatti	21 11x 103 2	6	202	10	19,000	$25,000
Dorothy Brothers	171 6x 103 3	6	204-210	11	90,000	230,000

See last page for footnotes.

Owner or Occupant	Size of Lot	Stories High	St. No.	Lot No.	Value of Real Estate Unimproved	Value of Real Estate with Improvements Thereon
1st Ave., West Side, E. 12th to E. 11th St. S.W.C.						
City of New York	206 6x258 2 Ir		193-196	34	Exempt	Exempt
N.W.C. **E. 11th St., North Side, 1st to 2d Ave.**						
Chas Isidore Bldg Cp	81.1x103 3 Ir	3	311-317	61	35,000	130,000
Dorothy Brothers	110 5x103 3	5	305-309	62	60,000	206,000
Section 2, Volume 5, Block 454—2d Ave., East Side, E. 12th to E. 13th St. N.E.C.						
J. H. Haynes et al	16 61x78	4	192	1	$27,000	28,000
J. B. Haynes et al	16 11x78	4	194	2	20,000	22,000
J. B. Haynes et al	11.41x78	4	196	3	15,000	21,000
Merusal Rlty Cp	57 6x120	5	195-203	4	80,000	115,000
N. Y. Telephone Co	103 6x297 3	11	204-214	7	Ass'd R.E. Corp	AZ2-6
S.E.C. **E. 13th St., South Side, 2d to 1st Ave.**						
329-331 E. 13 St. Cp	26 5½x103.3	5B	234	22	$14,000	233,000
329-331 E. 13 St. Cp	26 6½x103 3	5B	326	23	14,000	33,000
Andol Rlty. Cp	46x103.3	6B	332-334	24	24,000	57,000
Merry Rlty Cp	25x103 3	6B	336	27	14,000	53,000
Max Mardoff	25x103 3	6B	342	29	14,500	43,000
R. Gucker	25x103 3	6B	344	31	14,000	37,000
Louise Booth	42x103 3	6B	346-348	32	22,000	52,000
Antonio Domico	21x103.3	5	350	34	14,000	19,000
Dolores Lampone	21x103.3	5	352	35	11,000	19,000
1st Ave., West Side, E. 13th to E. 12th St. S.W.C.						
J. B. Curcio	31 8x86	6B	215	35	$68,000	102,000
Baccaro Rlty. Cp	31 8x86	5B	211	38	49,000	65,000
A. & J. Riccobono	19.11x86	4B	209	39	31,000	42,000
Esther Blisch	20x86	2	207	40	31,000	50,000
Angelo Messina	20x64 9	4B	205	41	31,000	46,000
Angelo Messina	20x64.9	4	203	42	31,000	46,000
Angelo Messina	20x64.9	4	201	43	31,000	48,000
Angelo Messina	20x64 9	1	199	44	35,000	50,000
Angelo Messina	23.3x64 9	4	197	45	55,000	70,000
N.W.C. **E. 12th St., North Side, 1st to 2d Ave.**						
Angelo Messina	20 3x103 3	4	349	46	$13,000	$29,000
Augustus Bldg Co.	60x102.3	6	347-343	47	20,000	68,000
Augustus Bld Co	60x102.3	5	339-341	50	20,000	68,000
City of N.Y. Welfare Dept.	80x103.3	8½	331-337	52	Exempt	Exempt
C. Becker	27 6½x103 2	6	329	64	11,000	27,000
H. Kahn	26.11½x103 3	6	327	67	11,000	29,000
323-5 E. 12th St. Co.	40x103.3	6	323-325	59	16,000	55,000
Robko Rlty. Cp.	50x103.3	6	321	60	20,000	69,000
Robko Rlty. Cp	50x103 3	6	315	63	20,000	69,000
R. Malovich & ano	20x103 3	2	311	65	8,000	18,000
F. Crittenton League Inc.	40 6x103 3	5	307	68	Exempt	Exempt
Grace La Magna	21x51 9	3	305	63	5,500	14,000
J. B. Haynes et al	21x51 9	3	303	69	6,500	11,000
Section 2, Volume 5, Block 455—2d Ave., East Side, E. 13th to E. 14th St. N.E.C.						
Eye and Ear Infirmary	103 2x148	5	223	1	Exempt	Exempt
Eye and Ear Infirmary	25 10x172 6 Ir	4	234	5	Exempt	Exempt
752 5th St Rlty Cp	25 9x100	7	236	6	$15,000	$63,000
E. 14th St., South Side, 2d to 1st Ave. S.E.C.						
N. E. White Tower System	33x51 8	7	300	7	$75,000	$100,000
Anna H. Herman	19 6x51 8	5	302	8	26,000	30,000
Anna H. Herman	19 6x51.8	6	304	9	26,000	33,000
P. Constantino	19 6x51 8	4B	306	10	25,000	35,000
Rupert Rlty Cp	45x103 2 Ir.	7	310-318	15	72,000	135,000
Rosylind Hymsteld et al	22 6x103 3 Ir.	4B	320	17	36,000	43,000
Lillian Stevens	22 6x103.3 Ir.	4B	322	18	36,000	43,000
J. P. & D. F. Gormley	22 6x103.3 Ir	4B	324	19	36,000	38,000
Philipine Kukol	22 6x103 3 Ir	4B	326	20	36,000	43,000
Woodrock Rlty Co.	45x103 3	6B	328	21	72,000	87,000
Ukranian Autocephalic Circle of St Vladimir	22 6x103 3 Ir.	4	332	23	36,000	40,000
UkrainianAutocephalic Orth. Ch. of St. Vladimir	60x102 3 Ir.	3	336	24	101,000	170,000
Clara Gereci	25x103 3 Ir.	4B	338	27	40,000	45,000
City of N. Y. (Fire Dept.)	25x103 3 Ir.	3	340	28	Exempt	Exempt
Bliss & Locker	105x206 6 Ir	5	342	29	365,000	425,000
1st Ave., West Side, E. 14th to E. 13th St. N.W.C.						
1st Fed. Sav. & Tr Co	23 2x60	5	237-235	33	$140,000	$515,000
Jet Soph Rlty. Co.	20x60	4	233	35	33,000	42,000
Fanny Freedman	20x60	4	231	36	33,000	39,000
229 1st Ave. Co	20x60	4	229	37	33,000	39,000
Koa Rlty. Co	20x60	4	227	38	39,000	50,000
225 First Ave. Cp.	20x60	4	225	39	39,000	47,000
E. Menheim et al	20x60	4B	223	40	39,000	47,000
Mary A. Larkin	21 5x56	4	221	41	34,000	41,000
Mary A. Larkin	21.9x56	4	219	42	46,000	57,000
N.W.C. **E. 13th St., North Side, 1st to 2d Ave.**						
Mary A. Larkin	21x43 8	4	349	43	$5,500	$16,000
333 E. 13 St. Co	25 4x103 3	5	337	47	15,000	36,000
333 E. 13 St. Co.	25 1x103.3	5	335	48	15,000	36,000
333 E. 13 St. Co	25 4x103 3	6	333	49	15,000	36,000
Lilian Apts. Inc	45x103 3	6	329-331	50	23,600	58,000
H. & F. Kornbluh	23x103.3	5	327	52	12,000	29,000
S. & A. Balil	23x103 3	5	325	53	12,000	17,000
B. Fisk	22x103 3 Ir.	5	323	54	12,000	26,000
Herman Lukin	46x103 3	6	319-321	55	24,000	64,000
Malay Rlty Cp	23x100 3	5	317	57	12,000	36,000
Rupert Rlty. Cp.	46x100 3	6	313-315	58	21,000	68,000
Eye and Ear Infirmary	25x103 3	3	311	60	Exempt	Exempt
Section 2, Volume 5, Block 456—Bowery, East Side, E. Houston to E. 1st St. N.E.C.						
City of New York	16 2x70 2 Ir	V		1	$18,000	$18,000
Rlty Surplus Cp	16 5x70 1	4	257½	5	12,000	24,000
N. Glanis et al	16 8x70 3 Ir.	4	259	6	12,000	22,000
Soc. of M. E. Ch.	48 4x48 4 Ir.	3	291	7	40,000	67,000
Hellck Greenberg	23 4x100 Ir.	5	295	9	17,000	45,000
Hellck Greenberg	35 6x63 11	3	299-297	10	22,000	32,000
301 Bowery Rlty. Cp.	47 5x63 6 Ir.	3	301	12	12,000	18,000
Subar Props., Inc.	15.4x73.4 Ir	3	303	13	16,000	22,000
E. 1st St., South Side, Bowery to 2d Ave.						
City of New York	6 5x59	1		14	$2,000	$3,000
Hellck Greenberg	36 3x53 8 Ir.	3	5	15	10,000	20,000
Hellck Greenberg	23 1x77.5	5	7	17	8,000	14,000
Alad Rlty Cp	24 6x80 5 Ir	5	9	18	8,000	16,000
Wamaha Rlty. Corp.	24 6x80 5 Ir.	6	11	19	6,500	14,000
S. Goldner	19 11x74 4	5	13	20	7,000	11,000

Owner or Occupant	Size of Lot	Stories High	St. No.	Lot No.	Value of Real Estate Unimproved	Value of Real Estate with Improvements Thereon
Alco Hardware & Tool Co.	20x74 4	5	15	21	6,500	14,000
Alco Hardware & Tool Co	26 11x68	5	17	22	8,500	16,000
alley to Common	9 6½x63.8 Ir	..		26	Value reflected in abut. prop	
2d Ave., West Side, E. 1st to E. Houston St. S.W.C.						
11 2d Ave. Cp	70.4x59.8	..	..	27	$63,000	$110,000
City of New York	2. 1x343.6 Ir.	V	..	34	120,000	120,000
N.W.C. **Section 2, Volume 5, Block 457—Bowery, East Side, E. 1st to E. 2d St.** N.E.C.						
Jerome Myer	30.10x60 Ir.	5	305-307	1	$28,500	231,000
Sample Bldg. Cp.	30.3x75.5 Ir.	4B	309	3	15,000	23,000
F. E. Bruens	25 6x81.8 Ir.	4	311	4	30,000	39,000
Gitasco Rlty.	60.11½x160.5 Ir.	6	313-315	5	60,000	120,000
Grascor Rlty., Inc.	25x165.7½ Ir.	6B	317	7	25,000	40,000
Samuel and Helen Golden	23.4x93 Ir.	4B	319	8	16,000	23,000
I. Fleischner & ano.	40x61 Ir.	1	321-323	9	27,000	42,000
E. 2d St., South Side, Bowery to 2d Ave.						
I. Fleischner & ano	184x70.2 Ir.	..	3-19	11	$60,000	$60,000
Forman Family Inc.	80x70 2 Ir.	6	21-27	20	31,000	100,000
2d Ave., West Side, E. 2d to E. 1st St. S.W.C.						
Darl. Parking Cp	50x109		37	28	$185,000	$185,000
31-33 2d Ave. Cp.	69.6x80	4	31-33	29	60,000	70,000
21 2d Ave. Inc	16 8x70 Ir	4	29	32	23,000	38,000
23 2d Ave., Inc.	49.6½x70	3	23-27	33	54,000	72,000
23 2d Ave., Inc.	35.9x70	4B	19-21	36	52,000	75,000
N.W.C. **E. 1st St., North Side, 2d Ave. to Extra Place.**						
Wamaha Rlty. Corp.	25x62 Ir.	4	12	44	10,000	17,000
N.E.C. **E. 1st St., North Side, Extra Place to Bowery.** N.W.C.						
Extra Pl. Rlty. Co. Inc.	00.2x70 10	6B	6-10	52	$33,000	$100,000
H. & H. Glolzer	28 7x63.14 Ir.	..	4	65	7,000	7,000
J. De Luca	20x40 Ir.	2	2	66	6,000	11,000
Section 2, Volume 5, Block 458—Bowery, East Side, E. 2d to E. 3d St. N.E.C.						
325 Bowery, Inc.	25.10x67.2 Ir	5	325	1	$23,000	$34,000
Louis Reiss et al	25 8½x79	4	327	2	17,000	28,000
Berle Automotive, Inc.	16 5½x62 7 Ir.	4	329	3	10,600	16,000
H. Scharf	47 8x99.7 Ir.	6	331-333	4	38,000	67,000
Bowery Oil Co	102 8x139 8 Ir.	.	335-343	6	100,000	240,000
S.E.C. **E. 3d St., South Side, Bowery to 2d Ave.**						
City of New York	195x68 10½ Ir.	7B	6-24	11	Exempt	Exempt
City of New York	40x60 5 Ir.	6B	26	20	Exempt	Exempt
Louis Nagel	23x69 3 Ir	6B	30	22	7,000	16,000
Sally Spilelolk	68 7 Ir	3B	32-36	23	22,000	45,000
38 E 3d St. Cp.	23x56 Ir	3B	38	28	15,000	20,000
S.W.C. **2d Ave., West Side, E. 3d to E. 2d St.**						
Provenzano Re. Cp.	44x100	4	45-47	27	$53,000	$63,000
P. Leoza Fun. Hom	22x100	7	43	29	26,000	46,000
Marble Cemetery	10x350x83 Ir.	..	.	30	Exempt	Exempt
E. 3d St., North Side, 2d Ave. to Bowery. N.W.C.						
Re Pacel Rlty. Co.	30.6x79 9 Ir.	4B	36	31	$43,000	$62,000
34 E. 2d St. Cp.	42 3x70 4 Ir.	6B	32-34	32	14,500	47,000
Muriello F. & ano.	20 8x76 5 Ir.	6B	30	34	7,000	20,000
Muriello F. & ano.	20.1x76 Ir.	3B	28	35	7,000	17,000
Muriello F. & ano.	20 7x69.5½ Ir.	3B	26	36	7,000	9,000
R. Rosen	20.8x69.4 Ir.	3B	24	37	7,000	20,000
D. A. Morgan	36 4x69.4 Ir.	1	22	38	12,000	30,000
R. Rosen	20.6x67.6 Ir	3B	18	40	7,000	14,000
City of N. Y	24 11x67.4 Ir.	3B	16	41	6,000	19,000
Ruth Riesner	25x66 6 Ir.	3B	14	42	6,000	16,000
R. Rosen	24.11x66 6 Ir.	..	12	43	6,000	23,000
Louis Schneider	25x64.10 Ir.	3B	10	44	8,000	13,000
J. Fischer	25x63 9 Ir.	4B	8	45	8,000	17,000
Chas Schneider	25 2x63 2 Ir.	4	6	46	8,000	21,000
Max Rose Shatz	20.4x60 4½ Ir	6B	4	47	7,000	14,000
Section 2, Volume 5, Block 459—Bowery, East Side, E. 3d to E. 4th St. N.E.C.						
Salvation Army	51.2x93.9	3	347-49	1	Exempt	Exempt
Town Food Service Equipment Co.	26 2x100 3 Ir.	5	351	3	$16,000	$34,000
Truturk Bldg. Cp	17.5x67.7 Ir.	4	353	4	9,000	17,000
George Tepper	17.5x57.7 Ir.	3½	355	5	9,000	40,000
J. Pelletieri	24 3x70 3 Ir.	4	357	7	12,000	25,000
359 Bowery Rlty.	21x75 Ir.	4	359	8	9,000	24,000
361 Bowery Rly. Cp.	33x73 6 Ir	6	361	9	12,000	32,000
S.E.C. **E. 4th St., South Side, Bowery to 2d Ave.**						
M. Gordon	22x52 8 Ir.	3	50	10	$6,000	$16,000
Town Food Svce. Eq. Co.	19 6x99 10 Ir.	1	52	11	8,000	23,000
Minnie Bruna	30.5x96.2	6	54	12	12,000	29,000
Sylvester Federkiewicz	25x96 2	6	56	14	10,000	13,000
Sadie Aufang	25x96 2	6B	58	15	10,000	31,000
620 E. 5 St. Cp.	25x112 4 Ir.	6B	60	16	10,500	31,000
Albanian Cen., Inc.	25x109	5	62	17	10,500	29,000
B. & L. Gelman	25x105.4	4	64	18	10,000	24,000
Billmore Prod. Cp.	50x192 4	5B	66-68	19	50,000	125,000
Billmore Prod. Cp.	25x108 4	4	70	21	10,500	40,000
L. Popper	25x96 2	1	72	22	10,000	29,000
Rosedale Press, Inc.	25x93	4	74	23	9,600	32,000
2d Ave., West Side, E. 4th to E. 3d St. S.W.C.						
306 E. 10th St. Co.	24 0½x100	5	67	23	$35,000	$46,000
Bogardus Rlty Cp.	45.1x160 Ir.	8	59-63	29	105,000	255,000
Philip Blochman	24 0½x100	5	61	61	31,000	45,000
Sunset Invest. Cp.	48 1x100	9	57-59	32	62,000	140,000
I. Kassman & ano.	24 0½x100	7	55	34	25,000	50,000
Martin Engel	24.0½x100	6B	53	35	47,000	65,000
N.W.C. **E. 3d St., North Side, 2d Ave. to Bowery.**						
F. W. & G. D. Hooper	25x90	6B	27	36	10,000	$35,000
Max Brand	25x95.4	5B	25	37	10,000	35,000
Centura Cp.	25x99 4	5B	23	38	10,000	21,000
F. Allen	25x96.3	6B	21	39	10,000	21,000

Owner or Occupant	Size of Lot	Stories High	St. No.	Lot No.	Value of Real Estate Unimproved	Value of Real Estate with Improvements Thereon
Franbob Rlty. Cp.	25x84	5	19	40	9,000	18,000
F. Sperling & ano.	25x87	5B	13	43	9,000	22,000
M. Procida	25x83 4	6B	11	44	9,000	9,000
Smes Rlty. Inc.	25x87 Ir	5B	9	45	9,000	17,000
Wisemer Rlty. Cp.	25x96.2	6B	7	46	10,000	31,000
Elinore Glickman	25x96.2	9	5	47	10,000	67,000
Famax Rlty. Cp.	40x96.2 Ir.	2B	3	48	18,5000	40,000
Section 2, Volume 5, Block 460—Bowery, East Side, E. 4th to E. 5th St. (Cooper Square). N.E.C.						
Turbal Rlty. Cp.	45 9½x92 6 Ir.		363-365	1	$12,000	$42,000
Anne Leix Realty Co., Inc.	29.2½x81 Ir.	4	367	4	14,000	31,000
7-9 Cooper Cp.	34 7x100 4 Ir	..	369-371	6	20,000	20,000
Max Morowitz	30.5x90 Ir.	6	373	8	16,000	27,000
Deborah A. Bailey	16 9x66 3 Ir.	..	375	10	8,000	8,000
Town Parking Systems, Inc.	16.8x70	..	377	11	36,000	36,000
Town Parking Systems, Inc.	24.7x69 11 Ir.	..	379	13	17,000	17,000
S.E.C. **E. 5th St., South Side, Bowery to 2d Ave.**						
S. Elliott et al.	75.4x96 2	6B	214-216	16	35,000	80,000
City of New York	25x4	..	Rear	118	100	100
S. Mazewski	25x92 4	6B	216	19	9,600	26,000
M. Pollaczuk	25x96.2	6B	218	20	9,600	19,000
Day Nursery Daughters and Sons of Israel	41.11x92.4	3B	220-2	21	Exempt	Exempt
L. A. Rab. J. Sirovich	41.5x92.4	3B	224-26	23	Exempt	Exempt
Svellen Rlty. Cp.	20 10x92 4	3B	228	25	8,000	17,000
Jannie L. Davidson	20.10x92.4	3B	230	26	6,000	17,000
I. Waldman	21x96.2	4	232	27	9,000	16,000
Fanole Lorde et al.	21x96 2	5	234	28	9,000	24,000
238 E. 5th St. Rlty. Co.	63x96.2	6	236-240	29	28,000	95,000
Rachel Wolff	20x80.10 Ir.	3B	242	32	7,000	13,000
F. J. Koch et al.	20x80.10 Ir.	6	244	33	7,000	13,000
2d Ave., West Side, E. 5th to E. 4th St. S.W.C.						
Michael J. Adrian Corp.	20.4x80	4B	85	34	$35,000	111,000
F. W. & S. J. Goldin	20x80	5	83	35	25,000	38,000
Jered Equities, Inc.	20x80	5	81	36	23,000	29,000
77-79 2d Ave., Cp.	89 8x120 Ir.	6B	79	67	51,000	80,000
L. Wichner	20.1½x100 Ir.	4B	75	39	26,000	38,000
A. A. Orvis	24.1x77	5B	73	40	27,000	32,000
A. A. Orvis	24.4x77	5B	71	41	30,000	33,000
A. A. Orvis	20½x77	5B	69	42	40,000	45,000
N.W.C. **E. 4th St., North Side, 2d Ave. to Bowery.**						
M. Grill & ano.	28.5x72.2½ Ir.	4B	67	43	$8,000	$21,000
Ukrainian Labor Home, Inc.	24.6x96.2 Ir.	4B	65	44	10,000	30,000
Van Lou Rlty. Cp.	25x96 2	6B	63	45	10,000	35,000
A. Glickman, et al.	50x96.2	1	79-81	46	20,000	50,000
Hacksim Rlty. Cp.	25x96.2	6	77	48	10,000	36,000
Hale Equities Cp.	25x90.2	6	75	49	10,000	37,000
F. Meyers et al	25x100	6	73	50	10,000	60,000
Mar-Gin Rlty. Cp.	25x100	6	71	51	10,000	28,000
Mar-Gin Rlty. Cp.	25x100	6	69	52	10,000	31,000
35 Inc.	25x100	6	67	53	10,000	36,000
D. H. Weiss	25x96 2	6	65	54	10,000	27,000
Pro Rlty. Cp.	25x100	5B	63	55	10,000	35,000
D. Getzer & J. Starr	50x96.2	7	59-61	56	20,000	130,000
Hilda Dickstein	25x96 2	5B	57	58	10,000	30,000
Section 2, Volume 5, Block 461—Bowery, East Side, E. 5th to E. 6th St. (Cooper Square). N.E.C.						
Group Service Sta., Inc.	25 0½x100	1	381	1	$27,000	$37,000
R. Bernstein et al.	24 0½x100	4	383	2	19,000	30,000
N. Krawchuk	24.0½x100	1	385	3	17,000	30,000
B. Kubiner & ano.	20.0½x80	4	387	4	17,000	25,000
Geelano Grassi	24.5½x80	3	389	5	15,500	24,000
Hellck Greenberg	24 0½x80	3	391	6	15,500	21,000
Peter De Santis	24.2½x60.1	5	393	7	13,000	18,000
Wm. Cheesebrough	24.4½x60.1	5	395	8	20,000	28,000
S.E.C. **E. 6th St., South Side, Bowery to 2d Ave.**						
S. Schafer	44 11x97.0½ Ir.	6	202-4	9	$15,000	$40,000
Pleasant Bldg. Cp.	25x97.0½ Ir.	5	206	11	10,000	27,000
Rose Teitelbaum	50x97.0½ Ir.	5	208-210	12	20,000	78,000
Del-Em Cp.	50x97.0½ Ir.	3	212-214	14	20,000	45,000
Rose Lyso	25x97.0½ Ir.	5	216	16	10,000	21,000
Chas. Bar Rlty. Cp.	25x97.0½ Ir.	5B	218	17	10,000	24,000
Manhattan Prov. Co.	25x97.0½ Ir.	5B	220	18	10,000	22,000
Manhattan Prov. Co.	25x97.0½ Ir.	5	222	19	10,000	22,000
Manhattan Prov. Co.	24 9x97.0½ Ir.	5	224	20	10,000	22,000
Dobson Factors Inc.	25x97.0½ Ir.	5B	226	21	10,000	60,000
Chasbar Rlty. Cp.	25x97.0½ Ir.	5B	228	22	10,000	19,000
Nathan Jalochill	25x97.0½ Ir.	5B	230	23	10,000	22,000
Dora Barman	50x97.0½ Ir.	5B	232-234	24	20,000	120,000
Yarmark Assoc. Inc.	25.3x97.0½ Ir.	6B	236	26	10,000	23,000
2d Ave., West Side, E. 6th to E. 5th St. S.W.C.						
Adeline Levine	24.6½x105	5	101	28	$51,000	$70,000
99 2d Ave. Cp.	24.3½x105	5	99	29	35,000	41,000
S. Linsey	24 9½x100	5	97	30	35,000	54,000
S. Linsey	24 3½x100	5	95	31	33,000	51,000
S. Linsey	24 8½x100	4B	93	32	34,000	51,000
S. Linsey	24.3½x100	4B	91	33	34,000	53,000
Sid Claire Re. Co., Inc.	45.8½x100	6B	87-89	35	90,000	150,000
N.W.C. **E. 5th St., North Side, 2d Ave. to Bowery.**						
237 E. 5th St. Rlty. Cp.	30x97.0½	6	237	37	$12,000	$48,000
Rebpal Rlty. Cp.	25x97.0½	5	235	39	10,000	18,000
C. Samstein	25x97.0½	5	233	40	10,000	27,000
C. Samstein	25x97.0½	5	231	41	10,000	27,000
Paul Stetz	25x97.0½	5	229	42	10,000	19,000
Henry Gucker	25x97.0½	6	227	43	10,000	19,000
225 E. 5th St., Inc.	25x97.0½	5	225	44	10,000	23,000
Mendel Singer Prop.	25x97.0½	5	223	45	10,000	23,000
Dofran Realty Cp.	25x97.0½	6	221	46	10,000	40,000
Robt. M. St. Clair	25x97.0½	5	219	47	10,000	18,000
Edith Fleischer	25x97.0½	5	217	48	10,000	26,000
14 E. 7th St. Cp.	25x97 0½	5	215	49	10,000	19,000
14 E. 7th St. Cp.	25x97.0½	5	213	50	10,000	19,000
Miltrose Rlty. Cp.	25x97.0½	5	211	51	10,000	17,000
Miltrose Rlty. Cp.	25x97.0½	5	209	52	10,000	19,000
M. Scheider	30 97 0½	5	207	53	12,000	60,000
Section 2, Volume 5, Block 462—2d Ave., East Side, E. 6th St. to E. 7th St. and Cooper Square. N.E.C.						
The City of New York (Hewitt Memorial Bldg.)	181.6x100	2½	2-14	1	Exempt	Exempt
S.E.C.						

See last page for footnotes

Owner or Occupant	Size of Lot	Stories High	St. No.	Lot No.	Value of Real Estate Unimproved	Value of Real Estate with Improvements Thereon
Hall Place, East Side, E. 6th to E. 7th St. N.E.C.						
Order of St. Basil the Great	68.2x 168 Ir	5	3	1	Exempt	Exempt
6 Hall Pl. Rlty. Cp.	45.6x75	4	1-5	5	$15,500	$65,000
Ordrr of St. Basil.	63.2x75	6	6	7	$6,000	62,000
A.E.C.						
E. 7th St., South Side, Hall Place to 2d Ave.						
St. Basil the Great, Inc.	21x90.10½	4B	23	10	Exempt	Exempt
St. Basil the Great, Inc.	78x90.10½	1	[illegible]	11	Exempt	Exempt
St. Basil the Great, Inc.	24.6½x 90.10½	1B	20	14	Exempt	Exempt
Tier Rlty. Co., Inc.	24.6½x 90.10½	3	33	15	$9,000	$36,000
Tier Rlty. Co., Inc.	24.6½x 90.10½	6	34	16	9,500	33,000
44 E. 7th St. Cp.	24.6½x 90.10½	5	[illegible]	17	9,500	31,000
44 E. 7th St. Cp.	24.6½x 90.10½	4B	[illegible]	18	40,000	116,000
111 Second Ave. Cp.	23x42.8	5	46	22	7,000	20,000
2d Ave., West Side, E. 7th to E. 6th St. S.W.C.						
Bina Rlty. Co., Inc.	21.8x70	4	117	23	$37,000	$48,000
Bina Rlty. Co., Inc.	21x70	3	115	24	26,000	38,000
Saml. Birns	90.1x98 Ir.	6B	107-113	25	140,000	310,000
Loew's Theatre and Rlty. Cp.	24x 291.2 Ir.	6	105	22	135,000	355,000
103 2d Ave Cp.	26x100	5	103	20	53,000	105,000
N.W.C.						
Section 2, Volume 3, Block 463—2d Ave., East Side, E. 7th St. to St. Marks Place. N.E.C.						
1st Ukrainian Evangelical Pentacostal Church	42.5x74	3B	1-4	1	Exempt	Exempt
Cooper Sq. Props.	17x74	4	5	3	$14,000	$19,000
Cooper Sq. Props.	17x74	4	7	4	13,000	19,000
Cooper Sq. Props.	17x74	5	9	5	13,000	20,000
Cooper Sq. Props.	17x74	4	11	6	13,000	21,000
P. & M. Edwards	17x74	4	13	7	13,000	22,000
Gearlo Rlty. Cp.	17x74	4	15	8	13,000	22,000
Gearlo Rlty. Cp.	20.5x74	4	17	9	17,500	27,000
K. A. Todd	30x74	4	19	10	34,000	60,000
S.E.C.						
St. Marks Place, South Side, 2d to 3d Ave.						
Nick Arseny	26x120	3	4	11	$14,500	$33,000
Bon Gail Cp	26x120	5	6	12	14,500	50,000
Minnie Bruns	26x120	5	8	13	14,500	39,000
Jeanette Spatz ano.	26x120	5	10	14	13,116	39,815
St. Marks Manor C. C.	26x120	5	12	15	14,500	65,000
Bertha Bronstein	26x120	5	14	16	14,000	36,000
R in Mark Rlty Cp.	26x120	6	16	17	14,000	45,000
S. Twardowski	26x120	4	18	18	14,000	24,000
N. & H. Fendorak	26x120	3	20	19	14,500	22,000
S. Robbins et al.	26x120	5	22	20	14,500	35,000
Renslew Hldg. Cp.	26x120	3	24	21	14,500	38,000
Morton Prop., Inc.	26x120	5	26	22	14,500	28,000
Rose Teitelbaum	26x120	4	28	23	14,500	25,000
Bentley Asso's Inc.	26x100	6	30	24	14,500	37,000
H. Dorzbucher	26x120	6	32	25	14,500	31,000
Viodel Rlty. Cp.	26x120	5	34	26	11,500	31,000
Charlotte Rosenberg	20x92	5	36	27	10,000	28,000
2d Ave., West Side, St. Marks Place to E. 7th St. S.W.C.						
Lakeden Rlty. Cp.	40x100	6	131	28	$77,000	$115,000
Lakeden Rlty. Cp.	26x100	6	129	30	36,000	65,000
Lakeden Rlty. Cp.	26x100	6	127	31	36,000	55,000
125 2d Ave Rlty. Cp.	28x120	7	125	32	42,000	64,000
Redas Hldg. Cp.	26x100	5	123	33	35,000	43,000
7th St. Hldg. Cp.	25x100	5	121	34	38,500	42,000
7th St. Hldg. Cp.	25x100	5	119	35	52,500	63,000
N.W.C.						
E. 7th St., North Side, 2d to 3d Ave.						
M. Cohen	50x75	6	41-43	36	$17,000	$43,000
J. Fricano	25x75	4	39	38	8,000	25,000
Ind. Order B. A. of U. S.	25x75	5	37	39	8,500	19,000
M. & L. Osinchuk	25x75	4	35	40	8,500	25,000
Order of St. Basil the Great	25x75	4	33	41	Exempt	Exempt
Hebrew Actors Un.	26x76	2	31	42	9,000	22,000
Polish Workers Sick Mutual Aid Assn.	23.10x75	5	29	43	9,000	27,000
Order of St. Basil the Great	26.2x75	5	27	44	1,000	2,500
Concettina Vesco	26x75	5	25	45	9,000	24,000
F. & A. Coscia	52x75	5	23-21	46	18,000	50,000
Birdoff Rlty. Cp.	26x75	5	19	48	9,000	19,000
17 E. 7th St. Rlty. Cp.	26x75	5	17	49	9,000	19,000
Daniel O'Connell	26x75	5	15	50	9,000	19,000
J. & E. Balaban	26x75	5	13	51	9,000	19,000
Anastasia Surmach	26x77	5	[illegible]	[illegible]	9,000	18,000
Section 2, Volume 3, Block 464—2d Ave., East Side. St. Marks Place to Stuyvesant St. N.E.C.						
M. O. Gregory	30x74	3	26	1	$13,000	$50,000
Sam Gabay et al.	40x74	1	25-27	3	40,000	55,000
29 3d Ave. Rlty. Cp.	31.1x 158.5 Ir.	2	29	6	140,000	180,000
S.E.C.						
E. 9th St., South Side, Stuyvesant St. to 2d Ave.						
N. & P. Palamaruk.	42x75 Ir.	5B	206-208	12	$16,500	$30,000
O. Buczynsky	21x75	3B	210	15	9,500	18,000
Ray Sirkus	18x75	3	212	16	8,000	16,000
L. Lipari ano.	24x75	4	214	17	11,000	23,000
L. Lipari ano.	31x75	4	216	18	9,000	25,000
Louis Steinhardt	21x75	4	218	19	9,500	18,000
9th St. Realty Co.	64x75	8B	220	20	41,000	106,000
9th St. Realty Co.	21x75	6B	228	24	9,000	35,000
Dick Rlty. Cp.	42x75	4	230-232	25	18,500	67,000
S. Garmel	18x56	3	234	27	8,000	18,000
M. Bermich	10x Ir		236	31	Value reflected	
Value reflected in abutting property.—Lots 27, 127, 132, 32						
Korbro Assoc. Inc.	18x75	4	238	32	12,500	30,000
Weisner Rlty. Co.	45.2x46.7½	6B	242-240	33	16,000	82,000
M. DiPietro	5x23	2B	.	127	1,500	2,500
Paul Sig Rlty. Cp.	8x14			132	1,000	1,000
2d Ave., West Side, E. 9th St. to St. Marks Place. S.W.C.						
Weisner Rlty. Co	45.7½x 74.10	6B	143-141	34	$75,000	$105,000
Minnetta Kilogenstein	23.3½x120	6B	139	36	35,000	67,000
Stuyvesant Polyclinic City of N. Y.	69.11½x120	5	135-137	37	Exempt	Exempt
37 St. Marks Hldg Cp	47.11½x120	5B	131	40	100,000	145,000
N.W.C.						
St. Marks Place, North Side, 2d to 3d Ave.						
E. & P. Miskiev	26x113.10	5B	33	43	$14,000	$28,000
Colon Rlty. Cp.	26x112.10	5B	31	44	14,000	37,000
W. Swidunovich	26x112.10	4B	29	45	14,000	19,000
M. Tabak	26x112.10	5B	27	46	13,400	42,050
Polish Nat. Home	26x112.10	4B	23	47	11,000	32,000
Polish Nat. Home	78x112.10	4B	19-21	48	47,000	145,000
Marks Pl. Rlty. Cp.	26x113.10	6	17	51	14,000	45,000
Mance Corp	26x112.10	3	15	52	14,000	65,000
13 St. Marks Cp.	26x112.10	6B	13	53	14,000	34,000
Doreal Rlty. Cp.	26x113.10	5	11	54	14,000	40,000
Miriam Rlty. Cp.	32x112.10	4B	9	55	17,500	32,000
5 & 7 Marks Rlty. Cp.	24x 122.6 Ir.	5B	7	57	12,000	24,000
5 & 7 Marks Rlty. Cp.	24x 100.10 Ir.	5B	5	58	12,500	19,000
Sam Gabay et al.	24x75 Ir.	1	[illegible]	59	10,000	15,000
Section 2, Volume 3, Block 465—3d Ave., East Side, E. 9th to E. 10th St. N.E.C.						
Wilmir Rlty. Inc.	23x70	4	31	1	$23,000	$40,000
Wilmir Rlty. Inc.	23x70	3	33	2	17,000	23,000
Wilmir Rlty. Inc.	23x70	3	35	3	17,000	23,000
Geo. Crispino	23x70	3	[illegible]	4	17,000	27,000
Geo. Crispino	23x70	3	[illegible]	[illegible]	17,000	27,000
L. Klein & B. Taback	23x70	5	41	[illegible]	17,000	27,000
Nesbur Rlty. Cp.	22.6½x70	3	43	7	19,000	23,000
Nesbur Rlty. Cp.	23.1x70	4	45	8	26,000	33,000
S.E.C.						
E. 10th St., South Side, 3d Ave. to Stuyvesant St.						
S. Heller	49.4x66.5	3	102-104	9	$10,000	$27,000
Portal Rlty. Cp.	22x66.11	4	106	10	6,000	21,000
S. & E. Potel	[illegible]	1	108	11	5,000	21,000
Almor Ests. Inc.	22x64.1	4	110	12	7,000	20,000
Hawthorne & Wallace	15x61.1 Ir	5	112	13	5,500	21,000
H. Kornweiss	18x57.5	6	114	14	5,000	20,000
John Pushkash	15x50.6	6	116	15	6,100	20,000
R. & C. Rocklin	18x50.6	5	118	16	5,000	33,000
Mary A. Watson	18x50.6 Ir	6	120	17	6,000	20,000
A. & J. Dionne	18x19.9 Ir.	5	122	18	6,000	23,000
A. & J. Dionne	15x18.9 Ir	6	124	19	4,000	16,000
H. F. Smith & ano.	23x37 Ir.	6	126	20	6,000	27,000
M. Schwartz	30x24 Ir.	5	128	21	12,000	29,000
N.&S.W.C.						
Stuyvesant St., North Side, E. 10th to E. 9th St.						
L. Anderson	32x16	6B	35	22	$4,000	$41,000
E. Raitle	12x16 Ir	5B	43	23	9,000	11,000
John J. Herrick	19x35 Ir.	5B	31	24	6,000	16,000
D. Leiner	19x17.7 Ir.	5B	29	25	6,000	14,000
R. Klein & ano	16x56.7 Ir.	6B	27	26	6,000	17,000
R. & J. Schoonover	16x95 Ir	5B	25	27	6,000	18,000
F. & T. Datschauer	16x62.5	6B	[illegible]	28	6,000	17,000
E. Isaac	23.4x 100 Ir	3B	21	29	11,000	23,000
J. F. Schesinger & ano	25x100	6	19	30	15,000	51,000
Mipa Rlty.	27.8x 111.1 Ir	6B	17	[illegible]	17,000	40,000
Masco Rlty. Cp.	25.6x 111.3 Ir.	4B	18	14	18,000	47,000
Mill-Fink, Inc.	34.11x87.3	4	200	[illegible]	18,000	65,000
Stuyvesant St., South Side, E. 9th to E. 10th St. N.&S.E.C.						
Hebrew Technical Institute	58x24 Ir.	5	28-32	[illegible]	Exempt	Exempt
Hebrew Technical Institute	50x55 3 Ir.	6B	34-36	[illegible]	Exempt	Exempt
L. Padula	60x70.5 Ir.	6B	38-40	11	$21,000	$119,000
Allan T. Terrel	17.1x 70.5 Ir.	4	42	42	10,600	19,000
Mildred J. Dassett	24.2x70.5	3B	44	44	10,000	23,000
L. O'Kane	33.10x 63.8 Ir.	4	46	45	6,250	18,000
Harry Engel	28.6x 79.8 Ir.	7	48	46	11,000	34,000
2d Ave., West Side, E. 10th to E. 9th St. N.W.C.						
East Saratoga Rlty.	26.7x100	7B	159	17	$55,000	$115,000
165-57 2d Ave. Cp.	22.6x100	5	157	48	35,000	41,000
165-57 2d Ave. Cp.	16.1x100	5	155	49	21,000	28,000
Weisner Rlty Co.	48.0½x 125 Ir	6B	151-153	50	75,000	110,000
Weisner Rlty Co.	12.10x125	8B	147-149	54	51,000	63,000
Weisner Rlty. Co.	60.6x100	7	145	56	75,000	125,000
N.W.C.						
E. 9th St., North Side, 2d Ave. to Stuyvesant St.						
Ileno Rlty Cp	15x 88.11 Ir	8B	239	57	$17,000	$56,000
Sam Mayers	25x 68.11 Ir	2	231	58	10,000	17,300
John J. Boveniser	23x61.8 Ir.	3	229	59	8,600	30,000
Lucas A. Bleman Memorial Fund	60x54.4 Ir.	5	225	60	Exempt	Exempt
Section 2, Volume 3, Block 466—3d Ave., East Side, E. 10th to E. 11th St. N.E.C.						
49 Third Ave. Cp.	84.1x80	3	47-53	1	$100,000	$175,000
M. J. Adrian Cp.	105x80+	3	55-63	5	110,000	135,000
S.E.C.						
E. 11th St., South Side, 2d to 3d Ave.						
M. J. Adrian Cp	23x95	4B	202	10	$9,000	$20,000
M. J. Adrian Cp	26x95	5	204	11	10,000	23,000
Free Magyar Reformed Church of N. Y.	18x95	2	206	13	Exempt	Exempt
F. Lieberman	18x95	4B	210	14	7,000	20,000
L. G. Pfister ano.	18x95	4B	212	15	7,000	20,000
Meruxad Rlty. Cp.	36.6x95 Ir.	6	214-216	16	14,000	55,000
Annie Hochstein	43x95 Ir.	6B	218-220	18	17,000	67,000
222 E 11th St. Cp.	21.6x95	4B	222	20	8,500	23,000
Max Hochstein	43x95	6B	224-226	21	17,000	67,000
St. Mark's P. E. Ch.	18.8x89.7	4B	228	23	6,000	22,000
St. Mark's P. E. Ch.	18.8x89.7	4B	230	24	6,000	22,000
St. Mark's P. E. Ch.	33.6x89.7	3	232	26	Exempt	Exempt
2d Ave., West Side, E. 11th to Stuyvesant St. S.W.C.						
St. Mark's Church	104.8x 198.3 Ir.	3	165-171	36	Exempt	Exempt
N.W.C.						
E. 10th St., North Side, Stuyvesant St. to 3d Ave.						
P. E. Church of St. Marks	27x100	5	129	43	$11,000	$18,000
P. E. Church of St. Marks	23x100	4	127	44	9,000	30,000
P. E. Church of St. Marks	14x100	4	125	45	5,500	19,000
P. E. Church of St. Marks	14x100	4	123	46	5,500	19,000
J. Ruff	26x100	5	121	47	10,000	33,000
Melvin Kaufman	26.8x100	4	119	[illegible]	10,000	23,000
M. & J. Kaufman	21.2 2-5x 100	3	117	[illegible]	9,000	22,000
M. & J. Kaufman	21.2 2-5x 100	3	115	60	9,000	21,000
M. & J. Kaufman	21.2 2-5x 100	5	113	[illegible]	9,000	24,000
M. & J. Kaufman	21.7x100	5	111	[illegible]	9,000	27,000
Melvin Kaufman	21.2 2-5x 100	3	109	63	9,000	24,000
Benvia Realty Corp.	23.9x100	5	107	64	9,500	28,000
Benvia Realty Corp.	23.9x100	5	105	65	9,500	28,000
103 E. 10th St. Cp.	22x91.7	6	103	[illegible]	12,000	12,000
Section 2, Volume 3, Block 467—3d Ave., East Side, E. 11th to E. 12th St. N.E.C.						
L. B. Thomas	23.1x109	4	67	1	$32,000	$35,000
R. & I. Rlty. Cp.	25x109	5	69	2	23,000	38,000
Pagoda & Friedman	25x109	4	71	3	21,000	23,000
75 Rlty. Cp.	25x109	4	73	4	21,000	43,000
75 Rlty. Cp.	25x109	4	75	5	21,000	13,000
91 Associates, Inc.	20.2x81	3	77	6	14,500	25,000
91 Associates, Inc.	20.2x81	3	79	7	14,500	25,000
91 Associates, Inc.	20.2x84	3	81	8	16,000	25,000
91 Associates, Inc.	20.4x84	3	83	9	22,000	35,000
S.E.C.						
E. 12th St., South Side, 2d to 3d Ave.						
202 Twelve Rlty. Cp	25x80.11	6	202	10	$11,500	$35,000
Alley (lot 11 dropped) Value reflected in abutting property.—Lots 1, 2, 3, 4, 6, 10, 12, 63.						
Louis Landau	25.9x104.8	3	206	13	$12,500	$37,000
Jack Garfield	25.9x106.6	V	208	13	12,500	12,500
Anied Hldg. Cp.	20x106.6	5	210	14	8,000	25,000
Riko Hldg. Cp.	20x106.6	5	212	16	8,000	23,000
Annx Fonda	20x106.6	5	[illegible]	[illegible]	8,000	25,000
216 E. 12th St. Cp.	21.1x106.6	4	216	17	8,500	33,000
Paul Joel	21.8x100.6	4	218	18	8,500	21,000
R. & S. Gans	23.4x106.6	3	220	19	9,500	42,000
C. Guerrieri	23.4x106.6	4	222	21	9,500	30,000
M. L. Kurzwell	23.4x106.6	5	224	21	9,500	27,000
M. Booke & ano.	65x106.6	10	226-230	22	55,000	355,000
Home for Sons and Daughters of Israel	75.3x 106.6 Ir	9B	232-238	25	Exempt	Exempt
2d Ave., West Side, E. 12th to E. 11th St. N.W.C.						
H. R. B. Rlty. Cp.	103x117.4	5	181-189	41	[illegible]	[illegible]
B. Weinstein	103.6x 115 Ir	6	175-179	43	[illegible]	[illegible]
N.W.C.						
E. 11th St., North Side, 2d to 3d Ave.						
Downtown Community School	[illegible]	5	[illegible]	[illegible]	Exempt	Exempt
173 Second Av. Rlty. Cp.	26.4x100	4	211	16	[illegible]	[illegible]
229 E. 11 St. Cp.	26.4x101	7	229	17	[illegible]	[illegible]
Elsen Realty Holding Co.	26.8x100	4B	227	[illegible]	[illegible]	21,000
E. & C. Stolzenbach	[illegible]	1	225	19	10,000	21,000
L. & A. Brotsky	11x100	4	223	60	[illegible]	21,000
A. & A. Brotsky	17x100	4	221	61	7,000	21,000
J. Scherer	17x100	1	219	62	[illegible]	21,000
P. Mystad & ano.	12.9x100	4	217	[illegible]	6,000	15,000
N. & G. Werner	12.9x100	[illegible]	215	54	[illegible]	15,000
213 E. 11 St. Rlty. Cp.	26.6x100	5B	213	55	[illegible]	[illegible]
H. Callen	25x100	5B	211	[illegible]	[illegible]	[illegible]
Louis Landau	27x100	1	209	[illegible]	14,000	[illegible]
Section 2, Volume 3, Block 468—2d Ave., West Side, E. 12th to E. 13th St. N.E.C.						
Demardge Cp.	77.6x 225 Ir.	6B	87-91	1	[illegible]	[illegible]
H. M. Bassett	[illegible]	5	93-97	1	[illegible]	[illegible]
Belark Rlty Cp.	77x77	3	99-103	7	[illegible]	120,000
E. 13th St., South Side, 2d to 3d Ave.						
Belark Rlty. Cp.	21x77	4	201	11	[illegible]	[illegible]
Sesto Benvenuto	16.6x103.3	4	[illegible]	13	[illegible]	[illegible]
Habeyll Limited	31x103.3	6	208-210	12	15,000	[illegible]
212 E. 13 Corp	31x103	6	212	15	[illegible]	[illegible]
S. Benevenuto Hldg. Cp.	15.8x103.3	4	216	17	[illegible]	18,000
218 E. 13th St. Cp.	15.6x103.3	4	218	[illegible]	[illegible]	18,000
224 E. 9th St. Rlty. Corp	15.6x103.3	4	220	[illegible]	[illegible]	17,000
G. & E. Berg	21.6½x 103.3	5B	222	20	11,000	14,000
Angar Rlty. Cp.	22.7½x 103.5	4B	224	11	[illegible]	35,000
Juleva Realty Corp	23.6½x 103.3	6B	226	23	[illegible]	[illegible]
Juleva Rlty Cp.	28.7½x 103.3	6B	228	24	[illegible]	[illegible]
[illegible] E. 13th St. Co.	21.6½x 103.3	[illegible]	[illegible]	[illegible]	11,000	22,000
I. Wagner	21.5½x 103.3	3B	234	[illegible]	11,000	[illegible]
Julius Ruff et al.	126x103.3	6	246-248	27	35,000	175,000
2d Ave., West Side, E. 13th to E. 12th St. S.W.C.						
169 Rlty.	26.4½x111	5	207	44	$37,000	$67,000
D. Zicherman	25.1½x100	5	205	[illegible]	[illegible]	[illegible]
Wm. L. Sirovich Mem. Assn.	20.7½x110	4B	203	[illegible]	Exempt	Exempt
Manaello Rlty. Co.	26x110	4B	201	47	26,000	45,000
Matilda Wiener	21x90	4B	199	48	24,000	33,000
Hing Ying Cp.	21x90	4B	197	49	28,000	48,000
Schneller Rlty. Cp.	61.3x90	6	195	[illegible]	110,000	120,000
N.W.C.						
E. 12th St., North Side, 2d to 3d Ave.						
J. Shapiro & ano.	21.6x103.3	6B	[illegible]	[illegible]	[illegible]	[illegible]
Tolori Enterprises	24.6x103.3	6B	[illegible]	[illegible]	10,000	22,000
H. Nystad	23.6x103.3	6B	[illegible]	[illegible]	10,000	32,000
B. Heisler	49.6x103.3	7B	229-231	[illegible]	[illegible]	114,000
Fresco Rlty. Cp.	26x103.3	4B	227	48	10,000	32,000
Fresco Rlty. Cp.	25x103.3	4B	225	49	[illegible]	[illegible]
Luca Rlty. Co.	26x103.3	4B	[illegible]	50	10,000	26,000
Siever Rlty. Co.	26x103.3	4B	221	51	10,000	10,000
O. & Z. Barxo	25x103.3	4B	219	52	[illegible]	[illegible]
B. Greenstein	25x103.3	4B	217	53	10,000	17,000
R. E. C. Graunke, ano.	25x103.3	4	215	54	10,000	20,000
Section 2, Volume 3, Block 469—2d Ave., West Side, E. 13th to E. 14th St. N.E.C.						
M. Joseph	19x100 Ir.	4	[illegible]	1	[illegible]	[illegible]
La Fay Rlty. Cp.	[illegible]	3	109	3	[illegible]	42,000
Falcil Rlty. Cp.	[illegible]	4	111	4	[illegible]	[illegible]
Green Hill Rlty. Cp.	103x100		113	5	[illegible]	[illegible]
H. Schwartz	28.6x75	4	[illegible]	10	[illegible]	[illegible]
S.E.C.						
E. 14th St., South Side, 2d to 3d Ave.						
Sailmark Rlty. Inc.	24.1x 80.6	2	[illegible]	11	$72,000	$96,000
Harry Blynn	17x103.3	5	208	12	[illegible]	63,000
Louvad Rlty. Cp.	17x103.3	5	210	13	47,000	64,000
Louvad Rlty. Cp.	24x103.3	5	212	14	60,000	81,000
B. F. Keith Cp.	34x206.5 Ir.	5	214	15	110,000	191,000
Harry Blynn	21.8x103.3	5	216	16	[illegible]	[illegible]
O. Crispano	24x103.3	5	218	17	[illegible]	65,000
Max Reisberg	24x103.3	5	220	18	[illegible]	[illegible]
Lillian Reisman	18x103.3	5	222	19	[illegible]	[illegible]
Geo. Crispano	18x103.3	5	224	20	[illegible]	[illegible]
Annie Roth	46.1½x 103.2	6	226	21	90,000	140,000
Annie Roth	46.4½x 103.3	6	230-232	23	[illegible]	140,000
Samerub Realty Co.	18.4½x 103.6	6	[illegible]	[illegible]	90,000	200,000
M. Weiser	46.11x 103.6	6	[illegible]	27	90,000	160,000
2d Ave., West Side, E. 14th to E. 13th St. S.W.C.						
Ch. Ex. Com. of Presby. of N. Y.	77.6x 120 Ir.	6	223	30	[illegible]	[illegible]
Sam Milton Brause	25.9x112.8	3B	221	[illegible]	[illegible]	[illegible]
W. Marshek	25.9x112.6	4B	219	34	[illegible]	64,000
Lillie Adolphi	26.9x112.6	4B	217	[illegible]	40,000	64,000
Max Hammer	25.9x 112.6 Ir	5	215	[illegible]	[illegible]	[illegible]
N. & A. Vasilos	46x77.6	6	[illegible]	37	[illegible]	77,000
N.W.C.						
E. 13th St., North Side, 2d to 3d Ave.						
E. La Preziosa	25.3x 61.9 Ir.	5	249	[illegible]	$11,000	[illegible]
P. G. Kahn	27.6x103.3	6	245-247	40	[illegible]	[illegible]
P. G. Kahn	20x103.3	6	243	42	[illegible]	[illegible]
J. Carlin, ano.	21.6x103.3	5	241	41	[illegible]	[illegible]
[illegible] E. 13th St. Cp.	20x103.3	5	239	[illegible]	[illegible]	[illegible]
235 E. 13th St. Cp.	20x103.3	6	235	46	[illegible]	[illegible]
Carbel Trading Cp.	40x103.3	5	231-233	47	[illegible]	[illegible]
St. Mary's Greek Cath. Church	60x103.3	3	[illegible]	[illegible]	Exempt	Exempt
Total, Section 2, Volume 3					[illegible]	[illegible]

EXEMPT PROPERTY.

Section 2, Volume 3.

Owner or Occupant	Size of Lot	Stories High	St. No.	Lot No.	Value of Real Estate Unimproved	Value of Real Estate with Improvements Thereon
The City of New York	31.1x 224.11	.	[illegible]	1	[illegible]	[illegible]
N. Y. C. Housing Authority	40x105.11+	6	[illegible]	21		[illegible]
St. Nich. R. C. Ch.	20x106 Ir	5	[illegible]	[illegible]	[illegible]	[illegible]
St. Nich. R. C. Ch. & Sch.	[illegible]	3	[illegible]	[illegible]	[illegible]	[illegible]
Cong. Moses Benj. Anschi	20x104	5	[illegible]	[illegible]	7,000	[illegible]
Recreation Rooms & Settlement, Inc.	42.10x106	5	[illegible]	[illegible]	17,000	[illegible]
N. Y. C. H. A., F. D. R. Houses	211.11x613	[illegible]	[illegible]	1	[illegible]	[illegible]
N. Y. C. Housing Authority	621.1x 185.3	..	[illegible]	10	[illegible]	[illegible]
N. Y. C. H. A., F. D. R. Houses	172.4x 212.11	5	411	1	[illegible]	[illegible]
N. Y. C. H. A., F. D. R. Houses	134.2x96.2	4	[illegible]	20	[illegible]	[illegible]
City of New York	150x104	4	[illegible]	14	[illegible]	[illegible]
City of New York	125x96.3	V	[illegible]	[illegible]	[illegible]	[illegible]

See last page for footnotes

Owner or Occupant	Description of Property: Size of Lot	Stories High	St. No.	Lot No.	Value of Real Estate Unimproved	Value of Real Estate with Improvements Thereon
N. Y. C. H. A., F. D. H. Houses	192.4x613	5	433	1	643,500	1,200,000
N. Y. C. H. A. F. D. H. Houses	194.1x613	5	433	1	500,000	1,096,000
Lillian Klein	25x99.11	5	434	29	0	6,000
D. Karnofsky	25x90	5	434	43	.....	36,000
Amy Troop Inc.	25x90	6	434	49	.....	10,000
Cong. Adas Israel Aarchel	22x90.10	3	434	60	7,000	14,000
Tedar Hilly, Cp.	32.9x90	6	434	51	.....	30,000
Todar Hilly, Cp.	32.9x90	6	434	53	.....	22,000
Church of St. Stanislaus	20.2x 97.6 lr.	3	435	48	7,000	17,000
Church of St. Stanislaus	58x97.6 lr.	1	435	49	21,000	75,000
Ch. of St. Stanislaus	51.5x97.6	3	435	16	23,000	50,000
A. J. Cheshla	22x97.6	3	435	43	1,000	1,500
Ch. of St. Stanislaus	20.2x97	3	435	52	7,000	13,000
Neighborly Hilly, Cp.	37.6x77.10	6	436	14	0	13,000
Little Missionary Mothers' Society	27.6x112.6	4	436	54	13,000	20,000
City N. Y., School	69.2x 150 lr.	4	437	1	100,000	150,000
278 Tenth Inc.	25x97.3	6	437	20	..	20,000
St. Nicholas Carpatho Rus. Ind. Ch. from Czechoslovakia	62.11x118	4	437	25	40,500	49,000
St. Nicholas Carpatho. Rus. Ind. Ch. from Czechoslovakia	62.11x118	4	437	25	[illegible]	[illegible]
Assemblies Christia.	50x94.9	3	438	16	30,000	45,000
The Boys' Club	119x 71.3 lr.	6	438	32	105,000	325,000
Neighborly Hilly, Cp.	25x118.9	5	438	40	0	15,000
City of New York	175x206.6	5	439	17	150,000	950,000
Trustees of St. Pat'k Cathedral Cemetery	65x206.6	1	439	26	50,000	155,000
Ch. of Mary Help of Christians	20x58.6	4	439	27	7,500	16,000
Rita Weinstein	40.4x10.3	6	440	21		13,000
Ch. of Mary Help of Christians	24x103	5	440	43	10,000	75,000
Ch. Immac. Concepl.	150x206.6	4	441	10	60,000	110,000
Ch. Immac. Concep.	150x206.6	4	441	10	300,000	500,000
City of New York	20x58.7	3	441	46	6,500	16,000
The City of New York	60.8x 616.10		442	1	405,000	405,000
Russian Orth. Greek Cath. Church	74x 119.6 lr.	3	443	16	37,000	70,000
City of N. Y.	54.6x100	3	443	8	96,000	125,000
Church of Nativity	21.7x75	6	444	8	22,000	38,000
Church of Nativity	22.4x75	3	444	4	23,000	38,000
Church of Nativity	75x100	1	444	5	100,000	132,000
78 E. 34 St. Corp.	25x100.8	4	444	28	....	25,500
Marble Cemetery	250x 110.6 lr.		444	49	190,000	190,000
La Salle Academy	100x 110.6 lr.	6	444	50	60,000	300,000
Jewish Evan. Soc.	24.0½x60	3	445	3	23,000	25,000
428 Realty Cp.	50x96.2	5	446	26		70,000
Cong. Ohelv Israel	20x96.2	2	446	54	8,000	14,000
Music School Settlement	40x94.3	4	446	69	23,000	40,000
City of New York	144.3x lr.	V	448	13	115,000	115,000
City of N. Y., Sch.	170x 192.4 lr.	5	445	20	150,000	325,000
Bronia Tomaszewski	25x96.2	6	446	26	11	9,000
City of N. Y. Police Dept.	50x97	6	447	47	20,000	87,000
Hebrew Gamolith Chesodim Assn.	28x125	4	448	3	24,000	30,000
Woman's P. A.	25x125	3	448	4	34,000	45,000
Ref. Dutch Ch.	62x125	5	448	5	68,000	90,000
Ref. Dutch Ch.	25x90.10	5	448	9	9,500	19,000
Maria Rocco & Frank Ciofalo	25x92.11+	4	448	14	2,400	6,000
Community Synagogue	75x90	1	448	43	31,000	45,000
The Emanuel Brotherhood (a corp.)	25x81.9	4B	449	50	9,000	18,000
The Emanuel Brotherhood (a corp.)	25x81.9	4B	449	51	9,000	18,000
St. Cyril R. C. Ch.	26x102.6	4	449	20	13,000	20,000
German M. E. Ch.	25x97.6	2½	449	16	12,500	25,000
Jewish Board of Guardians	50x104.4	5	449	25	36,000	110,000
Emergency Shelter, Inc.	25x93.11	6	450	40	12,500	35,000
Holy Cross Polish National Catholic Ch. of N. Y.	25x98.10	4	450	48	13,000	21,000
Rooter Realty Cp.	25x94.9	6	452	46	0	13,000
City of N. Y.	80x103.3	8	454	52	35,000	400,000
Florence Crittenton League Inc.	406x103.9	1	454	66	18,000	35,000
The City of N. Y.	153x92.3½	1	451	28	70,000	230,000
City of New York	306.6x 358.2		453	34	667,500	2,100,000
Eye & Ear In.	103.4x148	6	455	1	270,000	450,000
Eye & Ear In.	26.10x100	4	455	8	225,000	900,000
Ukranian Autocephalic Orth. Ch. of St. Vladimir	60x103.8	3	455	24	101,000	120,000
City N. Y., Fire D.	25x103.3	3	455	43	40,000	60,000
Eye & Ear In.	25x103.9	3	455	60	12,000	20,000
City of New York	61.6x70 lr.	..	456	1	15,000	15,000
N. Y. City Ch. Ex. A. M. E. of the M. E. Ch.	48.4x 168.6 lr.	6	456	7	185,000	305,000
The City of N. Y.	193x63	7	458	11	70,000	900,000
City of New York	40x60.6 lr.	3	458	20	12,000	12,000
Marble Cemetery	10x350x 93 lr.		458	20	96,000	96,000
Salvation Army	61.2x93.9	4	459	1	40,000	200,000
Day Nursery of Daughters and Sons of Israel	41.6x92.4	3	460	32	16,000	81,000
Rabbi Jacob Slowich Talmud Torah	41.6x92.4	3	460	33	16,000	45,000
The City of New York (Hewitt Memorial)	101.8x100	3B	463	1	250,000	475,000
Order of St. Basil The Great, Inc.	68.2x 168.10 lr.	3	462	4	75,000	1,150,000
St. Basil the Great, Inc.	78x90.10	3	463	13	32,000	50,000
St. Basil the Great, Inc.	21x90.10	3	463	19	9,000	18,000
St. Basil the Great, Inc.	24.6x90.10	3	463	14	8,500	20,000
1st Ukranian Evan. Pent. Church, Inc.	42.6x74	4	463	1	44,000	70,000
Jeanette Spatz & ano.	26x120	5	463	14	1,385	4,185
Order of St. Basil The Great	25x75	4	463	41	8,500	19,000
Order of St. Basil The Great	18.2x75	6	463	44	5,000	20,500
Stuyvesant Polyclinic of the City of N. Y.	69.11x100	3	461	37	115,000	165,000
Morton Tabak	26x112.10	5	461	46	[illegible]	1,500
Hebrew Tech. Inst.	90x24	7	465	37	50,000	300,000
Hebrew Tech. Inst.	60x98.9	6	465	39	18,000	60,000
Lawrence O'Kane	33.10x63.8	4	465	45	1,750	5,000
Lucas A. Slainman Mem. Fund	50x84.4 lr.	4	465	80	17,000	40,000
Hungarian Rafd. Ch. of N. Y.	25x96	3	466	18	14,000	23,000
St. Mark's P. E. Ch.	33.6x69.7	3	466	25	13,000	23,000
St. Mark's Church	104.8x 198.2 lr.	3	466	28	450,000	500,000
Neighborly Hilly, Cp.	37.6x110	5	435	50		11,000
Morton Tabak & oth.	28x92.9	5	437	12	..	11,000
414 E. 11th St. Hilly Cp.	25x91.9	4	438	15		40,000
Stuyvesant Hilly, Cp.	31.8x110	6	441	33	...	29,000
Gilbert Wiener	30.8x110.1	6	443	43	..	8,500
Fannie Brickman	24x100	5	445	34	.....	7,500
Safro Hilly, Cp.	21.5x99.3	5	446	36	.....	6,000
Jelson Hilly, Cp.	22.8x100	5	448	30	.....	3,000
Jelson Hilly, Cp.	22.1x100	5	448	31	.....	35,000
Kupshop Hilly, Cp.	26x90.10	5	448	36	.....	31,000
Kupshop Hilly, Cp.	25x90.10	5	448	37	.....	
221 E. 10th St., Inc. 151 Tabaki	25x91.9	6	452	47	..	12,000
753 E. 5th St. Cp.	25.9x100	7	455	6		12,000
229 E. 11th St. Hilly. Cp.	25.6x100	7	467	47		12,000
213 E. 11th St. Hilly. Cp.	25.6x100	5	467	55		30,000
Home for Sons & Orphans of Israel	78.8x 106.6 lr.	9	467	30	64,000	870,000
Downtown Community Sch.	112x100 lr.	6	467	40	50,000	160,000
Wm. I. Strovich Mem. Assn. Inc.	26.2x110+	4	468	35	38,000	20,000
Church Ext. Comm. of Presby. of N. Y.	77.6x189	6	469	30	110,000	215,000
St. Mary's Greek Orth. Ch.	50x108.8	2	469	49	26,000	60,000
Total					$8,016,635	$19,352,135

State of New York, City of New York, County of Queens, ss.

I, Aaron Feder, one of the Assessors of The City of New York, do depose and swear that the foregoing volume numbered 5 Section 2, is one of the following volumes Section 2, Volumes 3, 5 and 6, Section 6, Volume 5, which together contain a detailed statement of all the taxable property embraced within the district assigned to me by the President of the Tax Commission of The City of New York for assessment under his direction and entered in the Annual Record of the Assessed Valuation of Real Estate in the Borough of Manhattan, in the City of New York, for the fiscal year July 1, 1960 to June 30, 1961.

That I have personally examined each and every house, building, lot, pier and other taxable property within said district; that in said volumes are set down and given the description, the Street, the Section or Ward, Block and Lot and Map or Identification numbers of said Real Estate embraced within such district, the sum for which, in my judgment, each separately assessed parcel of Real Estate would sell under ordinary circumstances if it were wholly unimproved; and separately stated, the sum for which the same parcel would sell under ordinary circumstances with the improvements, if any, thereon; also the name of the owner or occupant thereof, so far as the same is known; also any other information which the President of the Tax Commission required.

AARON FEDER, Assessor.

Sworn to before me this 26th day of January, 1960.

ALFRED JACOBSEN Jr.

Section 2, Volume 6, Block 470—Mott St., East Side, Grand to Broome St.

Owner or Occupant	Description of Property: Size of Lot	Stories High	St. No.	Lot No.	Value of Real Estate Unimproved	Value of Real Estate with Improvements Thereon
Enguin Hilly. Cp.	25.2x94	5	154	2	$10,000	$25,000
C. Ringasgrove	24.8x94	2	156	3	10,000	18,000
Jofa Hilly. Cp.	24.10x94.6	6	158	4	10,000	27,000
Plymouth Hilly. Cp.	25.1x100	6	160	5	10,500	40,000
V. Zito	24.11x 107.9½ lr.	5	162	6	10,500	28,000
Almur Hilly. Co.	25.3x91.7	6	164	7	10,000	33,000

Broome St., South Side, Mott to Elizabeth St.

Owner or Occupant	Description of Property: Size of Lot	Stories High	St. No.	Lot No.	Value of Real Estate Unimproved	Value of Real Estate with Improvements Thereon
S. & R. Grossman	73.0½x 108.9	6	369-365	9	$48,000	$120,000
City of New York	73.10½x 103.6 lr.	6	363	12	Exempt	Exempt
Holy Trin. Ukranian Auth. Orth. Ch.	71.6x 127.4	2	361-359	13	50,000	60,000
Holy Trin. Ukranian Auth. Orth. Ch.	23.9x 60.5 lr.	3	355	16	9,500	27,000

Elizabeth St., West Side, Broome to Grand St.

Owner or Occupant	Description of Property: Size of Lot	Stories High	St. No.	Lot No.	Value of Real Estate Unimproved	Value of Real Estate with Improvements Thereon
P. Shorofsky, et al.	34.10x23.8	..	131-129	17	$3,000	$3,000
125 Elizabeth St. Cp.	25.3x 81.5½ lr.	6	125	19	8,000	16,000
125 Elizabeth St. Cp.	25x80	5	123	20	8,000	16,000
Mee Lun Realty Cp.	49.5x94.6	6	119-121	21	15,000	45,000
163 Mulberry St. Cp.	24.10x94.8	5	117	23	9,000	24,000
163 Mulberry St. Cp.	25x94.8	5	115	24	9,000	24,000
163 Mulberry St. Cp.	24.4x94.8	5	113	25	8,500	24,000
Stroman, Inc.	61x61.2 lr.	7	111-109	27	30,000	72,000

Grand St., North Side, Elizabeth to Mott St.

Owner or Occupant	Description of Property: Size of Lot	Stories High	St. No.	Lot No.	Value of Real Estate Unimproved	Value of Real Estate with Improvements Thereon
A. M. Charelas	30x50.8 lr.	4	214-216	28	$12,000	$35,000
407-8 Central Park West Cp.	23.6x97.7	7	212	29	14,500	54,000
Gramo Hilly. Cp.	23.4x100.3	3	210	30	14,500	29,000
Bertha Appleby	23.9½x 100.3	6	208	31	15,000	26,000
Aller Twery	23.7x100	6	206	32	28,000	57,000

Elizabeth St., East Side, Grand to Broome St.

Owner or Occupant	Description of Property: Size of Lot	Stories High	St. No.	Lot No.	Value of Real Estate Unimproved	Value of Real Estate with Improvements Thereon
Kupferberg Re. Cp.	24.11x 100.11	5	116	37	$9,000	$23,000
120 Elizabeth St. Cp.	25.2x96.9	6	118	38	9,000	25,000
120 Elizabeth St. Cp.	25.9x100.3	6	120	39	9,000	24,000
D. Capiel & ano.	25x100.4	V	122	40	25,000	23,000
T. Erlitz & M. Greenberg	25.9x99.4	6	126	43	9,500	28,000

Broome St., South Side, Elizabeth St. to Bowery.

Owner or Occupant	Description of Property: Size of Lot	Stories High	St. No.	Lot No.	Value of Real Estate Unimproved	Value of Real Estate with Improvements Thereon
Louis Juskonsch	24.6x49	1	353	44	$3,500	$18,000

Bowery, West Side, Broome to Grand St.

Owner or Occupant	Description of Property: Size of Lot	Stories High	St. No.	Lot No.	Value of Real Estate Unimproved	Value of Real Estate with Improvements Thereon
D. M. Scorsone	50.8x 177.3 lr.	4	146-148	50	$100,000	$150,000
M. J. Adrian Cp.	26.8x77 lr.	3	144	53	21,000	29,000
Fannie Dunn	26.5x102	4	142	53	21,000	29,000
140 Bowery, Inc.	26.7x93.4	2	140	55	21,000	34,000
Samabhara Hilly. Cp.	25.2x100	3	138	57	20,000	34,000
Naomi Hilly. Cp.	26.8x99.6	3	136	58	20,500	30,000
Naomi Hilly. Cp.	24.5x 96.6 lr.	3	134	59	20,500	34,000
Alica Twery	24.9x103.2	3	132	60	20,000	40,000
National City Bank	49.10x 100.4	5	124-128	64	65,000	130,000

Grand St., North Side, Bowery to Elizabeth St.

Owner or Occupant	Description of Property: Size of Lot	Stories High	St. No.	Lot No.	Value of Real Estate Unimproved	Value of Real Estate with Improvements Thereon
Bowery Svgs. Bk.	101.1x 100.1 lr.	1	225-222	61	$145,000	$310,000

Section 2, Volume 6, Block 471—Centre Market Place, East Side, Grand to Broome St.

Owner or Occupant	Description of Property: Size of Lot	Stories High	St. No.	Lot No.	Value of Real Estate Unimproved	Value of Real Estate with Improvements Thereon
Rudson Jr. Cp.	17.5x59.3	6	1	1	$5,500	$13,000
G. Gauzza	17.2x59.2	3	3	3	5,500	18,000
Mancuso & ano.	17.6x58.7	4	3	3	6,500	19,000
S. De Maio	24.7x59.1	6	4	4	7,000	20,000
E. Santaniello & ano.	25x lr.	6	6	5	6,500	15,000
F. Lava & R. Ciparello	24.11x lr.	3	6	6	6,500	13,000
A. Rapi	24.9x lr.	4	7	7	6,000	14,000
Frank Lava & ano.	24.4x 70.6 lr.	6	9	9	9,000	21,000

Broome St., South Side, Centre Market Place to Mulberry St.

Owner or Occupant	Description of Property: Size of Lot	Stories High	St. No.	Lot No.	Value of Real Estate Unimproved	Value of Real Estate with Improvements Thereon
First Lyden Hilly.	69.7x 128.7 lr.	3	331-306	11	$68,000	$88,000
339 Broome St. Inc.	24.9x 106.10	4	339	19	13,500	28,000
S. Orgel	25.3x 106.6½	6	337	14	23,000	62,000

Mulberry St., West Side, Broome to Grand St.

Owner or Occupant	Description of Property: Size of Lot	Stories High	St. No.	Lot No.	Value of Real Estate Unimproved	Value of Real Estate with Improvements Thereon
C. E. Montano	24.10x76.9	V	176	15	$9,500	$9,500
J. & R. Sarno	24.11x70.9	5	173	16	8,000	21,000
A. I. Bonner Assoc. Inc.	25.2x101.6	6	171	17	10,000	25,000
108 Mulberry St. Cp.	25x99	6	169	18	10,000	25,000
Arnold Miglioccio	26.2x99	5	167	19	10,000	19,000
163 Mulberry St. Cp.	25x 99.10½	6	165	20	10,000	26,000
163 Mulberry St. Cp.	25x102.91	6	163	21	10,000	20,000

Grand St., North Side, Mulberry to Centre Market Place, N.W.C.

Owner or Occupant	Description of Property: Size of Lot	Stories High	St. No.	Lot No.	Value of Real Estate Unimproved	Value of Real Estate with Improvements Thereon
Columbus Cp.	26.2x100	3	186	22	$21,000	159,000
Fenmore Hilly. Cp.	51.4x 100.6 lr.	6	184-182	23	30,000	87,000
176 Grand St. Cp.	75x 100.3 lr.	6	180-178	25	39,500	131,000
G. Gauzza	24.9x72.4	4	174	28	16,000	32,000

Mulberry St., East Side, Grand to Broome St.

Owner or Occupant	Description of Property: Size of Lot	Stories High	St. No.	Lot No.	Value of Real Estate Unimproved	Value of Real Estate with Improvements Thereon
Maria Sandino	25x100.8	6	164	29	$10,000	$26,000
163 Mulberry St. Cp.	31x100	7	166	30	9,500	21,000
168 Mulberry St. Cp.	49.6x100	7	168	31	20,000	42,000
17 Cleveland Pl. Cp.	26.1x 100.4 lr.	7	172	33	10,500	21,000
F. Budaglicca	26.1x99.9	7	174	34	10,500	20,000
City of N. Y.	28.2x49.8	3	176	35	Exempt	Exempt

Broome St., South Side, Mulberry to Mott St.

Owner or Occupant	Description of Property: Size of Lot	Stories High	St. No.	Lot No.	Value of Real Estate Unimproved	Value of Real Estate with Improvements Thereon
C. Tannariello & ano.	25.7½x99.3	5	385	80	$15,000	$31,000
E. C. Zeccardi	25.4½x 97.6½ lr.	4	383	87	10,000	16,000
City of New York	25.3x 123.6 lr.	V	381	88	11,000	11,000
R. Palmero, et al.	25.8x 120.3 lr.	2	379	89	11,000	24,000
Louis Alparone	25.4½x 120.1	6	377	40	11,000	22,000
126 Elizabeth St. Cp.	25x118.8½	6	375	41	11,000	30,000
A. Maiero	50.9x99.6	6	373	42	23,000	63,000

Mott St., West Side, Broome to Grand St.

Owner or Occupant	Description of Property: Size of Lot	Stories High	St. No.	Lot No.	Value of Real Estate Unimproved	Value of Real Estate with Improvements Thereon
Marie G. Sanior	42x90	6	169	44	$11,000	$26,000
Rose Luca	25.4x 100.10	7	167	46	10,000	40,000
Jofa Hilly. Cp.	24.4x 100.10	5	165	47	9,500	30,000
Jofa Hilly. Cp.	25.1x 100.10	5	163	48	10,000	27,000
159-161 Mott St. Cp.	25x100.10	5	161	49	10,000	21,000
159-161 Mott St. Cp.	25x100.10	..	159	50	10,000	10,000
J. & F. D. Marlino	25x100.2	2	157	51	10,000	29,000

Grand St., North Side, Mott to Mulberry St., N.W.C.

Owner or Occupant	Description of Property: Size of Lot	Stories High	St. No.	Lot No.	Value of Real Estate Unimproved	Value of Real Estate with Improvements Thereon
C. B. Meyers	51.6x 100 lr.	6	200-202	12	$45,000	$95,000
Genoraso Mattano	24.6½x 100 lr.	3	196	54	12,500	26,000
G. Rainone	24.6½x 100 lr.	3	196	55	12,500	27,000
G. Rainone	24.9½x 100 lr.	3	194	56	12,500	24,000
James A. Voorhies	24.9½x 100 lr.	3	192	57	12,500	17,000
F. A. Stabel	25.0½x 100 lr.	3	190	58	12,500	17,000
F. A. Stabel	24.11x 100 lr.	4	188	59	22,000	32,000

Section 2, Volume 6, Block 472—Lafayette St., East Side, Grand to Broome St.

Owner or Occupant	Description of Property: Size of Lot	Stories High	St. No.	Lot No.	Value of Real Estate Unimproved	Value of Real Estate with Improvements Thereon
178 Lafayette Cp.	63.8x34.9	6	172-177	1	$24,000	115,000
A. Trenkman Est.	61.6½x 34.9	7	179-183	4	24,000	64,000
J. McGuinness & ano.	20.6½x 85.6½	3	185	7	6,500	16,000

Broome St., South Side, Lafayette to Centre St., S.E.C.

Owner or Occupant	Description of Property: Size of Lot	Stories High	St. No.	Lot No.	Value of Real Estate Unimproved	Value of Real Estate with Improvements Thereon
A. Trenkman Est.	22.6½x 117.9	8	409	10	$40,000	$95,000
A. Trenkman Est.	26.7x118.8	7	407	11	30,000	95,000
A. Trenkman Est.	54.0½x71.2	7	405-403	12	43,000	110,000

Centre St., West Side, Broome to Grand St., B.W.C.

Owner or Occupant	Description of Property: Size of Lot	Stories High	St. No.	Lot No.	Value of Real Estate Unimproved	Value of Real Estate with Improvements Thereon
Beabur Rl. Cp.	26x52.8	d	253	15	$10,000	$33,000
A. Trenkman Est.	42.7x65.4	7	249-247	17	23,000	62,000
A. Trenckman Est.	67.1x65.4	7	245-241	19	37,000	95,000
A. Trenman Est.	25x65.4	5	239	23	14,000	30,000
A. Trenkman Est.	25.1x65.4	6	237	28	14,000	21,000

Grand St., North Side, Centre to Lafayette St., N.W.C.

Owner or Occupant	Description of Property: Size of Lot	Stories High	St. No.	Lot No.	Value of Real Estate Unimproved	Value of Real Estate with Improvements Thereon
Norfolk Properties, Inc.	64x100.4	3	158-162	25	$95,000	$206,000
178 Lafayette Cp.	83.11x 111.2½	6	154-156	28	43,000	95,000

Centre St., East Side, Grand to Broome St., N.&S.W.C.

Owner or Occupant	Description of Property: Size of Lot	Stories High	St. No.	Lot No.	Value of Real Estate Unimproved	Value of Real Estate with Improvements Thereon
Police Department, City of New York	234.10x 87.7 lr.	6	240	31	Exempt	Exempt

Section 2, Volume 6, Block 473—Broadway, East Side, Grand to Broome St., N.E.C.

Owner or Occupant	Description of Property: Size of Lot	Stories High	St. No.	Lot No.	Value of Real Estate Unimproved	Value of Real Estate with Improvements Thereon
462 Broadway Cp.	50.1x 200.11	6	462-464	1	$145,000	$320,000
462 Broadway Cp.	49.11½x200	6	466-468	3	90,000	180,000
Fennie Cohen	33.8x100	5	470	5	39,000	70,000
M. Fields	18.8x200	6	472	6	65,000	175,000
474 Bway. Cp.	26.1x100	4	474	7	28,000	50,000
456 Broadway Cp.	24.2x99.4	6	484	13	29,000	55,000
186 Broadway Cp.	24x99.4	6	486	14	41,000	65,000
176 Bway. Hilly. Cp.	49.9x199.7	11	474½-476	8	72,000	355,000
Fuzan Hilly. Cp.	72.8x99.5	5	478-482	10	100,000	210,000

Broome St., South Side, Broadway to Crosby St., S.E.C.

Owner or Occupant	Description of Property: Size of Lot	Stories High	St. No.	Lot No.	Value of Real Estate Unimproved	Value of Real Estate with Improvements Thereon
Varick Hldg. Cp.	24.11x 99.10	5	435	16	$18,500	$33,000
D. Soneo	26x101	4	433	16	14,000	27,000
J. E. MacMillan	25.1x102.9	4	431	17	19,500	18,000
Chand Hilty.	25.1x104.8	5	429	18	20,000	42,000

Crosby St., East Side, Grand to Broome St., S.E.C.

Owner or Occupant	Description of Property: Size of Lot	Stories High	St. No.	Lot No.	Value of Real Estate Unimproved	Value of Real Estate with Improvements Thereon
B. Sharbaro	25.11x 100.4	7	31	28	$8,500	122,000
B. Sharbaro	25.11x 100.8	7	33	29	8,500	21,000
B. Sharbaro	25x100.1	8	35	30	8,500	20,000
B. Sharbaro	25.1x100	8	37	31	8,500	21,000

Lot 32 dropped—value reflected in Lots 31, 25 and 35.

Broome St., South Side, Crosby to Lafayette St., S.E.C.

Owner or Occupant	Description of Property: Size of Lot	Stories High	St. No.	Lot No.	Value of Real Estate Unimproved	Value of Real Estate with Improvements Thereon
S. William Hilty. Cp.	50x119.1	6	427-425	34	$20,000	$100,000
Fanlex, Inc.	25.2x154	7	423	35	15,000	62,000
419-421 Broome St. Hilty. Cp.	50x194	6	419-421	36	27,000	63,000
Realty Enterprises, Inc.	50.1x119	..	417-415	38	42,000	42,000
Crew Levick Cp.	25x114.3	1	413	40	42,000	46,000

Lafayette St., West Side, Broome to Grand St., B.W.C.

Owner or Occupant	Description of Property: Size of Lot	Stories High	St. No.	Lot No.	Value of Real Estate Unimproved	Value of Real Estate with Improvements Thereon
M. Kelly	25.1x100.6	6	184	41	$13,500	30,000
Phil Roe Hilty. Cp.	30.6½x 100.3	3	183	42	21,500	40,000
Mary Allen, Inc.	25x100.6	7	180	43	18,500	52,000
B. Sharbaro	25x100.6	8	178	44	18,500	31,000
B. Sharbaro	25x100.6	8	176	45	18,500	31,000

Grand St., North Side, Lafayette to Crosby St., N.W.C.

Owner or Occupant	Description of Property: Size of Lot	Stories High	St. No.	Lot No.	Value of Real Estate Unimproved	Value of Real Estate with Improvements Thereon
March Hilty. Cp.	100.2x125.2	4	142-148	47	$190,000	$190,000
140 Grand St. Inc.	100.11x 125.5 lr.	8	134-140	51	94,000	220,000

See last page for footnotes

Section 2, Volume 6, Block 474—Greene St., East Side, Grand to Broome St.

Owner or Occupant	Size of Lot	Stories High	St. No.	Lot No.	Value of Real Estate Unimproved	Value of Real Estate with Improvements Thereon
D... Rlty. Cp.	100.9x101	5	50-42	1	$48,000	$110,000
Pa... Iron Wks	25x75	6	62	6	5,500	24,000

Broome St., South Side, Greene to Mercer St. S.E.C.

Owner or Occupant	Size of Lot	Stories High	St. No.	Lot No.	Value Unimproved	Value with Improvements
466 Broome St. Cp.	50.4½x109.2	6	467-465	7	$38,000	$115,000
463 Broome St. Cp.	25x109	5	463	8	16,000	42,000
465 Broome St. Cp.	23.11x95.10	6½	461	10	18,000	56,000
457-9 Broome St. Cp.	50.8½x96	6	457-459	11	27,000	84,000
453-5 Broome St. Cp	50x96 9 Ir.	6	453-455	12	33,000	107,000

S.W.C.

Mercer St., West Side, Broome to Grand St.

Owner or Occupant	Size of Lot	Stories High	St. No.	Lot No.	Value Unimproved	Value with Improvements
Maurice H Steinfeld	23x125 Ir.	5	65	13	$12,000	$45,000
C E Eckel	25x100	3	63	14	10,000	24,000
E. Musanio	25x100	2	61	15	10,000	32,000
47 Mercer St. Rlty. Cp.	50.2x100	6	49-47	16	22,000	60,000
Monterey Syndicate	25x100	6	45	18	10,000	30,000
Monterey Syndicate	26x100	4	43	19	10,000	25,000
S. Levine	24x50	4	41	20	6,500	13,000

Grand St., North Side, Mercer to Greene St. N.W.C.

Owner or Occupant	Size of Lot	Stories High	St. No.	Lot No.	Value Unimproved	Value with Improvements
I. Kalfus Co., Inc.	24.10x50	6	104	21	$13,000	$20,000
Ad Press, Ltd.	99.9x100 Ir.	6	96	23	60,000	165,000
D & R Rlty. Cp.	75x101	5	90	26	50,000	120,000

N.E.C.

Broadway, West Side, Broome to Grand St. S.W.C.

Owner or Occupant	Size of Lot	Stories High	St. No.	Lot No.	Value Unimproved	Value with Improvements
Mercerway Rty. Cp.	28x200	13	487	29	$31,000	$245,000
Rorn Rlty. Cp.	62.1x200	5	485-483	30	85,000	195,000
Nortolk Rlty. Cp.	26.4x200	1	481	32	42,000	57,000
Rhinelander Rlt. Cp.	26.4x200	6	479	33	42,000	88,000
Rhinelander Rlt. Cp.	26.4x200	6	477	34	42,000	88,000
A. Finkel, et al.	26.5½x200	8	475	35	42,000	165,000
G. Finkel, et al.	26.2½x200 Ir.	8	473	36	12,000	165,000
George Wedeen	26.8x200	6	471	37	42,000	65,000
469 Bway. Cp.	21.2x100	4	469	38	23,000	42,000
Brogland Realty Co.	85.9x100	6	467-465	39	125,000	235,000

N.W.C.

Grand St., North Side, Broadway to Mercer St.

Owner or Occupant	Size of Lot	Stories High	St. No.	Lot No.	Value Unimproved	Value with Improvements
H. & I. Cohen	25x106.11	6	112	42	$17,000	$50,000
Jan Dot. Rlty. Cp.	75x106	10	110-06	43	65,000	65,000

N.E.C.

Section 2, Volume 6, Block 475—W. Broadway, East Side, Grand to Broome St. N.E.C.

Owner or Occupant	Size of Lot	Stories High	St. No.	Lot No.	Value Unimproved	Value with Improvements
337 W. Bway. Rlty. Cp.	50x50	4	337-339	1	$21,000	$5[illegible]
341 W. Bway. Cp.	50x50	1	341-43	3	30,000	34,000
F. B. H. Rlty. Cp.	25.1x100	7	345	5	16,000	68,000
Jarinda Mills Corp.	25x100	7	347	6	16,000	60,000
349 W. Bway. Rlty. Cp.	25.1x100	7	349	7	15,000	55,000
351-353 W. Bway. Cp.	43.4x72	5	351-353	8	23,000	86,000
D. Nuccio, Inc.	21.8x100	3	355	9	14,000	40,000
A. Cuoco	21x83.6	3	357	10	12,000	18,000

Broome St., South Side, W. Broadway to Wooster St. S.E.C.

Owner or Occupant	Size of Lot	Stories High	St. No.	Lot No.	Value Unimproved	Value with Improvements
Edrene Rlty. Cp.	20.10x64.9	3	499	12	$18,000	$27,000
Frank Pelitsch	20x64.8	4	497	13	7,000	16,000
M W M Rlty. Co.	21x85.3 Ir.	7	495	14	17,500	52,000
Morris Moscowitz	62.5x96.2 Ir.	6	493-489	16	25,000	70,000

Wooster St., West Side, Broome to Grand St. S.W.C.

Owner or Occupant	Size of Lot	Stories High	St. No.	Lot No.	Value Unimproved	Value with Improvements
Milot Bldg. Co., Inc.	18.4x75	3	55	16	$9,000	$18,000
E. Esposito	18x75	3	53	17	6,000	14,000
Kreps Nezold, Inc.	18x75	4	51	18	6,000	11,000
Margach Mfg. Co.	42x75	1	49/47	19	14,000	35,000
Wm. Taisie	50x100	6	45	21	22,000	75,000
Sam Pasquale	25.1x125 Ir.	1	41	22	11,000	25,000
F. & J. Pasquale	25x100	6	39	23	10,000	30,000
Nat. Wiper Re. Cp.	50x100	6	37	24	22,000	75,000
L. Richiusa	19.8x50	4	33	26	5,000	12,000
L. Richiusa Cp.	16.4x50	4	31	27	4,000	10,000

Grand St., North Side, Wooster St. to W. Broadway. N.W.C.

Owner or Occupant	Size of Lot	Stories High	St. No.	Lot No.	Value Unimproved	Value with Improvements
H. M. Vinard, Inc.	50x64	5	70-68	28	$25,000	$56,000
H. M. Vinard, Inc.	25x100	6	66	30	11,000	30,000
Broadstreet Rlty., Inc.	25x100	7	64	31	11,000	50,000
Granbro Rlty. Cp.	25x100	7	62	32	11,000	55,000
Granbro Rlty. Cp.	25x100	7	60	33	11,000	55,000

Wooster St., East Side, Grand to Broome Sts.

Owner or Occupant	Size of Lot	Stories High	St. No.	Lot No.	Value Unimproved	Value with Improvements
40 Wooster St. Rlty. Cp.	25x100	6	40	34	$10,000	$37,000
6 Washington Pl. Cp.	50.1x100	6	42-44	35	22,000	72,000
B Weinkrantz Rlty. Cp.	71.7x100	6	46-50	37	31,000	95,000

Broome St., South Side, Wooster to Greene St. S.E.C.

Owner or Occupant	Size of Lot	Stories High	St. No.	Lot No.	Value Unimproved	Value with Improvements
P. Margarella	25x100	3	481	40	$16,500	$25,000
P. Margarella	75x100	6	479-477	41	86,000	115,000
Broome-Greene Rlty. Corp	25x64.4	6	475	44	9,000	24,000
Broome-Greene Rlty. Corp	25x60.4	6	473	45	9,000	26,000
Broome-Greene Rlty. Corp.	25x60.4	6	471	46	9,000	26,000
Broome-Greene Rlty. Corp	25x60.4	6	469	47	14,000	30,000

S.W.C.

Greene St., West Side, Broome to Grand St.

Owner or Occupant	Size of Lot	Stories High	St. No.	Lot No.	Value Unimproved	Value with Improvements
5006 Rlty. Cp.	23.11x100	6	53	48	$13,500	$45,000
J. Marino	28.8x100	6	51	49	11,500	40,000
47-49 Greene St. Rlty. Co.	48.4x100	6	49-47	50	20,000	67,000
5 Washington Pl. Cp.	25x100	6	45	52	10,000	34,000
Eastern Doll Cp.	85x100	6	37-43	53	37,000	100,000
H. Fishbein et al.	65x100	5	35-33	56	35,000	105,000

N.W.C.

Grand St., North Side, Greene to Wooster St.

Owner or Occupant	Size of Lot	Stories High	St. No.	Lot No.	Value Unimproved	Value with Improvements
Zelig Rlty. Cp.	25x100	5	78	58	$11,000	$31,000
Rose P. Cohen	25x100	..	76	59	11,000	26,500
A. Carlin	25x100	5	74	60	11,000	30,000
W. & A. Newman	25x100	1	72	61	16,500	32,000

N.E.C.

Section 2, Volume 6, Block 476—Ave. of the Americas, East Side, Grand to Watts St. N.E.C.

Owner or Occupant	Size of Lot	Stories High	St. No.	Lot No.	Value Unimproved	Value with Improvements
Mid-Canal Rlty. Co., Inc.	106.7x27.8 Ir.	1	92-98	1	$60,000	$75,000
Trinity Cp.	86.9½x193.2½ Ir.	16	100-106	7	330,000	2,200,000

S.E.&S.W.C.
S.W.C.

Thompson St., West Side, Watts to Grand St. S.W.C.

Owner or Occupant	Size of Lot	Stories High	St. No.	Lot No.	Value Unimproved	Value with Improvements
G. Mendelson & ano.	39x100	6	25-23	42	$22,000	$16,000

Grand St., North Side, Ave. of the Americas to Thompson St. N.W.C.

Owner or Occupant	Size of Lot	Stories High	St. No.	Lot No.	Value Unimproved	Value with Improvements
H. Nystad et al.	99.8x62	6	26-32	45	$[illegible]	$125,000

Ave. of the Americas, East Side, Watts to Broome St. N.E.C.

Owner or Occupant	Size of Lot	Stories High	St. No.	Lot No.	Value Unimproved	Value with Improvements
A. E. Santangelo & ano	51.7½x127.11 Ir.	6	110-114	15	$48,000	$65,000
Rosehill Rlty. Co.	63.5x72.2 Ir.	6	116-120	19	71,000	98,000

S.E.C.

Broome St., South Side, Ave. of the Americas to Thompson St.

Owner or Occupant	Size of Lot	Stories High	St. No.	Lot No.	Value Unimproved	Value with Improvements
S. S. F. Bldg. Cp.	87.9½x60.5 Ir.	6	537	21	$17,000	$32,000
I. Berah	40x60.6	7	321-323	25	15,000	34,000
Goberbar Bldg. Cp.	30x60.6	6	319	26	11,000	22,000
K. E. Canfield	20x43.11½ Ir.	1	317	28	19,000	25,000

N.E.&W.C.

Watts St., North Side, Thompson St. to Ave. of the Americas.

Owner or Occupant	Size of Lot	Stories High	St. No.	Lot No.	Value Unimproved	Value with Improvements
Gerard DeSapio	Irregular			27	$2,000	$2,000
City of New York	Irregular			17	[illegible]	1,000

Thompson St., East Side, Grand to Watts St.

Owner or Occupant	Size of Lot	Stories High	St. No.	Lot No.	Value Unimproved	Value with Improvements
A. Kulch & ano.	19x57	V	21	53	$7,000	$7,000
Milavah Rlty. Cp.	39.2x95.6	6	26-24	54	[illegible]	[illegible]
P. Pites	23x25.3	1	20	56	10,000	12,000
Canal Rlty. Co.	23.6x95.3	4	23	57	16,000	30,000
New York Edison Co.	41½x134.10½ Ir.	4	40-44	63	Ass'd. R.R. Corp. A-854-13	

S.E.C.

Watts St., South Side, Thompson St. to W. Broadway

Owner or Occupant	Size of Lot	Stories High	St. No.	Lot No.	Value Unimproved	Value with Improvements
Vovo Vallas	24.4x36.6½ Ir.	6	3	69	$7,000	$12,000
Vovo Vallas	22.4½x35.9 Ir.	6	1	70	11,000	30,000

S.W.C.

W. Broadway, West Side, Watts to Grand St.

Owner or Occupant	Size of Lot	Stories High	St. No.	Lot No.	Value Unimproved	Value with Improvements
Julson Rlty. Co.	45.3x69.2	6	364-362	71	$30,000	$52,000
Dieni Rlty. Co., Inc.	59.5x162.6 Ir.	2	360-356	73	70,000	230,000
D. Robbins Cp	120.11x69	1	354-344	75	26,000	87,000

Grand St., North Side, W. Broadway to Thompson St. N.W.C.

Owner or Occupant	Size of Lot	Stories High	St. No.	Lot No.	Value Unimproved	Value with Improvements
50-52 Grand St., Inc.	29.4x60	5	52-50	81	$12,000	$[illegible]
Frank J. Fess	20x60	5	48	83	6,500	25,000
Victoria Musanio	30x60	5	46	84	6,500	18,000
N. A. Amodeo & Bros., Inc.	18.11x68	5	44	85	6,500	18,000
A. Amodeo & Bros.	18.11x68	6	42	86	6,500	16,000
A. Kulch & ano.	18.11x68 Ir.	5	40	87	6,000	9,000
A. Kulch & ano.	18.11x47	6	38	88	14,000	22,000
A. Kulch & ano.	18.11x47	3	36	89	11,000	12,500

N.E.C.

Section 2, Volume 6, Block 477—Varick St., East Side, Grand to Watts St. N.E.C.

Owner or Occupant	Size of Lot	Stories High	St. No.	Lot No.	Value Unimproved	Value with Improvements
Kings Farm Rlty. Cp.	175.1x65.1½ Ir.	10	80-92	1	$520,000	$570,000

S.E.C.

Watts St., South Side, Varick to Ave. of the Americas.

Owner or Occupant	Size of Lot	Stories High	St. No.	Lot No.	Value Unimproved	Value with Improvements
Trinity Church, N. Y. C.	65.6x95	1	61-61	11	$16,000	$53,000
Trinity Church, N. Y. C.	131.9x184.10 Ir.	..	55-45	14	245,000	245,000

Varick St., East Side, Watts to Broome St. N.E.C.

Owner or Occupant	Size of Lot	Stories High	St. No.	Lot No.	Value Unimproved	Value with Improvements
H. R. & A. Steinman	108.0½x56	2	94	35	$125,000	$180,000
W. Von Horst et al.	63.3x35 Ir.	1	104-105	42	58,000	120,000

Lot 43 dropped. Value reflected in Lots 42 and 44.
S.E.C.

Broome St., South Side, Varick St. to 6th Ave.

Owner or Occupant	Size of Lot	Stories High	St. No.	Lot No.	Value Unimproved	Value with Improvements
T. Biancolo	21x63	3	567	44	$11,500	$17,000

6th Ave., West Side, Broome to Watts St. S.W.C.

Owner or Occupant	Size of Lot	Stories High	St. No.	Lot No.	Value Unimproved	Value with Improvements
Underwriters Salvage Co.	78.5x224	4	127-121	48	$260,000	$550,000
City of New York	3.9½x67.7½	..		67	800	800
City of New York	58.0½x4 Ir.	..	..	64	4,000	4,000

N.W.C.

Watts St., North Side, Ave. of the Americas to Varick St.

Owner or Occupant	Size of Lot	Stories High	St. No.	Lot No.	Value Unimproved	Value with Improvements
Isabelle Vasci	21.6x75.9	3	46	65	$12,000	$18,000
R. Abrams & ano.	42.2x85 Ir.	2	48-50	66	26,000	67,000
Jos. Duffy	42.2x85 Ir.	2	52-54	68	26,000	45,000
Jos. Duffy	20.2x79.6	3	56	70	11,000	14,000

Lot 71 dropped, value reflected in lots 70, 72, 73, 74, 75, 76, 45, 46, 47 and 48.
Lot 71½ dropped, value reflected in lots 70, 72, 73, 74, 75, 76, 45, 46, 47 and 48.

Owner or Occupant	Size of Lot	Stories High	St. No.	Lot No.	Value Unimproved	Value with Improvements
Jos. Duffy	21x50.6	3	58	72	$12,000	$19,000
A. Martino	21.2x80.6	3	60	73	12,000	19,000
J. & T. Duffy & ano.	21.4x80.6	3	62	74	12,000	19,000
J. & T. Duffy & ano.	21x50	3	64	75	12,000	19,000
T. & T. Sclarrino	21.4x80 Ir.	3	66	76	12,000	20,000

Section 2, Volume 6, Block 478—Elizabeth St., East Side, Broome to Kenmare St. S.E.C.

Owner or Occupant	Size of Lot	Stories High	St. No.	Lot No.	Value Unimproved	Value with Improvements
Jacob Horne et al.	51.6½x100.4½	4	153-164	7	$42,000	$85,000

Land value, exclusive of easement. Easement assessed under 793E14.

Elizabeth St., East Side, Kenmare to Spring St. N.E.C.

Owner or Occupant	Size of Lot	Stories High	St. No.	Lot No.	Value Unimproved	Value with Improvements
Eva La Rosa	20x90.0½ Ir.	6	164	12	$37,000	$50,000

Land value, exclusive of easement. Easement assessed under 793E15.

Owner or Occupant	Size of Lot	Stories High	St. No.	Lot No.	Value Unimproved	Value with Improvements
Prop. Flinders Cp.	25x99.3	6	166	13	9,500	33,000
Carmela Inglima, et al.	25.1x96.7	6	168	14	9,500	24,000
C. Filipazzo	19.3x50	4	170	15	4,500	14,000
Giacomo Marotta	18.9x49.9	4	172	16	4,000	10,000
Americo Testa	19x49.6	4	174	17	4,500	10,000

Spring St., South Side, Elizabeth St. to Bowery. S.E.C.

Owner or Occupant	Size of Lot	Stories High	St. No.	Lot No.	Value Unimproved	Value with Improvements
Zalman Kunda	25.4x63.10 Ir.	6	13	18	$10,000	$250,000
Zalman Kunda	25.4x57.8 Ir.	4	10	19	7,000	13,000
Anna Consumano	25.2x101.1 Ir.	6	1	20	11,000	21,000
Anna Consumano	25.2x103.8½ Ir.	5	6	21	11,000	25,000

Bowery, West Side, Spring to Kenmare St. S.W.C.

Owner or Occupant	Size of Lot	Stories High	St. No.	Lot No.	Value Unimproved	Value with Improvements
Sprtobow Realty Cp.	25x100	5	188	23	$40,000	$67,000
A. Strassberg & ano.	25x100	4	186	23	20,000	34,000
184 Bowery Cp.	25x100	5	184	25	20,000	40,000
Goldinov Family Properties, Inc.	50.2x100	3	182-80	26	40,000	75,000
Rae O. Cohen	25.2x100	1	178	27	20,000	23,000
M. N. Balter	25.2½x100.11½ Ir.	3	176	28	25,000	48,000

Land value, exclusive of easement. Easement assessed under 793E16.
N.W.C.

Bowery, West Side, Kenmare to Broome St. S.W.C.

Owner or Occupant	Size of Lot	Stories High	St. No.	Lot No.	Value Unimproved	Value with Improvements
Robert Moses et al.	19.6½x93.4½	4	163	33	$37,500	$55,000

Land value, exclusive of easement. Easement assessed under 793E17.

Owner or Occupant	Size of Lot	Stories High	St. No.	Lot No.	Value Unimproved	Value with Improvements
Medallion Novelty Co.	25.6x99.2 Ir.	6	169	33	37,000	23,000
H. Greenberg	24.6x99.2 Ir.	6	164	34	21,000	28,000
H. Greenberg	25x99.2 Ir.	3	163	35	20,000	22,000
H. Greenberg	18.8x100	3	160	36	13,500	22,000
H. Greenberg	16.8x100	3	158½	37	13,500	21,000
H. Greenberg	16.8x100	3	158	38	13,500	21,000
I. S. Kabram	25.1x100	4	156	39	20,000	34,000
150 Bowery Cp.	60.1x100.11 Ir.	1	154-150	42	50,000	72,000

N.W.C.

Broome St., North Side, Bowery to Elizabeth St.

Owner or Occupant	Size of Lot	Stories High	St. No.	Lot No.	Value Unimproved	Value with Improvements
H. Pertlstein	143.10x101.1 Ir.	6	234	1	$110,000	$206,000

N.E.C.

Section 2, Volume 6, Block 479—Mott St., East Side, Broome to Kenmare St.

Owner or Occupant	Size of Lot	Stories High	St. No.	Lot No.	Value Unimproved	Value with Improvements
180 Mott St. Rlty. Co.	41.6x93.7	3	182-180	1	$18,000	$64,000
Kennott Rlty. Cp.	47.6x94.2 Ir.	6	186-184	3	18,000	72,000

S.E.C.

Mott St., East Side, Kenmare to Spring St. N.E.C.

Owner or Occupant	Size of Lot	Stories High	St. No.	Lot No.	Value Unimproved	Value with Improvements
Romilda Iluccelli	31.11x94.11	6	194-192	6	$20,000	$[illegible]
M. Harbater & E. Austern	49.10½x93.8 Ir.	6	194-196	9	30,000	140,000
N. Yechnowitz	25.2x94	1	210	11	10,000	30,000

Spring St., South Side, Mott to Elizabeth St. S.E.C.

Owner or Occupant	Size of Lot	Stories High	St. No.	Lot No.	Value Unimproved	Value with Improvements
Mishpocha Rlty Cp	47.7½x102.6 Ir.	6	30-33	14	$32,000	$85,000
Geo. H. Warner & Co	23.9x31.6 Ir.	2	24	15	9,000	17,000
Sui W. Chan	24.6x65.11	6	22	17	22,000	25,000
V. Pellitteri	23.7½x125.4½ Ir.	6	20	18	11,000	30,000
A. Indelicato & ano.	23.10x125.6 Ir.	4	18	19	11,000	27,000
Dominic A. Puglo et al.	23.9x118.3 Ir.	4	16	20	11,000	32,000
171 Elizabeth St. Cp.	24.3½x107.8½ Ir.	3	14	21	16,000	36,000

S.W.C.

Elizabeth St., West Side, Spring to Kenmare St.

Owner or Occupant	Size of Lot	Stories High	St. No.	Lot No.	Value Unimproved	Value with Improvements
A. C. Lamos	25x93.2½	6	167	23	$9,000	$14,000
Benny Glaser	25.1½x93.8½ Ir.	6	165	24	7,500	11,000

Kenmare St., North Side, Elizabeth to Mott St.

Owner or Occupant	Size of Lot	Stories High	St. No.	Lot No.	Value Unimproved	Value with Improvements
New Deal Petrol Cp.	37.2½x70.8½	1	27-23	25	$18,000	$40,000
A. Martorano	23.10x61.9½ Ir.	1	19	126	7,000	11,000

N.W.C.

Elizabeth St., West Side, Kenmare to Broome St. N.W.C.

Owner or Occupant	Size of Lot	Stories High	St. No.	Lot No.	Value Unimproved	Value with Improvements
Lillian Apts., Inc.	53.4½x94.2½ Ir.	6	156-163	29	$31,000	$80,000
Elizabeth Ests., Inc.	50x94.2½ Ir.	6	149-153	31	19,000	63,000
147 Elizabeth St. Cp	25.8x76.4	5	147	33	8,000	11,000

Broome St., North Side, Elizabeth to Mott St. N.W.C.

Owner or Occupant	Size of Lot	Stories High	St. No.	Lot No.	Value Unimproved	Value with Improvements
A. Di Gioia	36.8x103	1	356	31	$17,500	$33,000
City of New York	0.8x Ir.	V		50	100	100
N. Vitale	49.1x85.8 Ir.	6	354-360	35	23,000	64,000
362 Broome Cp	32.7½x111.9 Ir.	6	362	37	17,000	15,000
362 Broome Cp	32.7½x117.11 Ir.	5	366	39	18,000	40,000
The Danby Co., Inc	50.1x100.0½ Ir.	6	368-370	40	24,000	86,000

N.E.C.

Section 2, Volume 6, Block 480—Mulberry St., East Side, Broome to Kenmare St.

Owner or Occupant	Size of Lot	Stories High	St. No.	Lot No.	Value Unimproved	Value with Improvements
180 Mulberry Rlty. Cp	25.6x94.8	6	180	2	$10,000	$23,000
City of New York	25.1x93.8	..	182	3	10,000	10,000
J. Metera, et al.	48.4x92.8	6	184-186	4	42,000	80,000

S.E.C.

Mulberry St., East Side, Kenmare to Spring St. N.E.C.

Owner or Occupant	Size of Lot	Stories High	St. No.	Lot No.	Value Unimproved	Value with Improvements
Anton Mige. Co.	117.11x100.10½ Ir.	4	196-204	9	$55,000	$230,000

Spring St., South Side, Mulberry to Mott St. S.E.C.

Owner or Occupant	Size of Lot	Stories High	St. No.	Lot No.	Value Unimproved	Value with Improvements
City of New York	101.5x110.4 Ir.	V	44-46	17	Exempt	Exempt
Judson Hlth. Center	50.11x195.6 Ir.	1	36-34	21	Exempt	Exempt
Steven Geo Mah	25.8x100.10 Ir.	5	32	23	11,000	23,000
30 Spring Rlty. Cp	25.6x93.10 Ir.	5	30	24	17,000	38,000

S.W.C.

Mott St., West Side, Spring to Kenmare St.

Owner or Occupant	Size of Lot	Stories High	St. No.	Lot No.	Value Unimproved	Value with Improvements
E. D'Agostino	22.2x60.6 Ir.	3	201	25	$5,000	$11,000
Sanbur Rlty. Corp.	18.4½x92.7½ Ir.	1	197-199	26	20,000	68,000
Ganmor Rlty. Cp.	48.0x92.8	6	195-193	29	30,000	85,000

N.W.C.

Mott St., West Side, Kenmare to Broome St. S.W.C.

Owner or Occupant	Size of Lot	Stories High	St. No.	Lot No.	Value Unimproved	Value with Improvements
68 Kenmare Street Corp.	31.5½x100.10 Ir.	6	185	83	$25,000	$112,000
Albru Estate, Inc.	23.5½x100	5	183	84	10,000	29,000
181 Mott St. Cp.	26x100.3	5	181	85	10,000	22,000
181 Mott St. Cp.	25.1x60 Ir.	4	179	86	6,000	9,000

Broome St., North Side, Mott to Mulberry St. N.W.C.

Owner or Occupant	Size of Lot	Stories High	St. No.	Lot No.	Value Unimproved	Value with Improvements
Dola Realty Co., Inc.	50.9½x97.1 Ir.	6	372-374	37	$28,000	$105,000
M. Derrico & ano	25.4x111.8 Ir.	6	376	39	11,000	26,000
Church of the Most Holy Crucifix	25.9x106.6 Ir.	3	378	40	Exempt	Exempt
1382 Park Ave. Cp.	78.4x100.5	6	380-386	41	25,000	78,000
Jonlow Rlty. Cp	22.5x80.10 Ir.	7	261	1	19,000	42,000

N.E.C.

Section 2, Volume 6, Block 481—Cleveland Place, East Side, Broome to Kenmare St. N.E.C.&S.E.C.

Owner or Occupant	Size of Lot	Stories High	St. No.	Lot No.	Value Unimproved	Value with Improvements
City of New York	162.6½x101.3 Ir.	3	1-5	1	Exempt	Exempt

Land value, exclusive of easement. Easement assessed under 793E18

Cleveland Place, East Side, Kenmare to Spring St. N.E.C.

Owner or Occupant	Size of Lot	Stories High	St. No.	Lot No.	Value Unimproved	Value with Improvements
J. & B. Brodofsky	3.6½x100.11	3	15	7	$7,000	$10,000
17 Cleveland Pl. Cp	25.2x99.6½	5	17	8	11,000	31,000
Kwel Rlty. Cp.	27x99.8	6	19	9	15,000	29,000
Domenico Coiro	21.4x99.8	6	21	10	16,000	30,000
Domenico Coiro	25.2x99.8	1	23	11	14,000	21,000
Domenico Coiro	25.7x99.8	1	25	12	14,500	26,000

Spring St., South Side, Cleveland Place to Mulberry St. S.E.C.

Owner or Occupant	Size of Lot	Stories High	St. No.	Lot No.	Value Unimproved	Value with Improvements
N. & B. Lipner	75.8x114.4 Ir.	12	68-62	16	$100,000	$[illegible]
M. Piccolo	25.2x96.10 Ir.	5	66	18	11,000	30,000
A. Migliaccio	25.8x116 Ir.	6	54	19	12,000	32,000
Justone Rlty. Cp	25.1x110.4	5	52	20	12,000	33,000
Arnold Migliaccio	25.4x104.9	4	50	21	12,000	17,000
Edpol Cp	25.11x93.7	5	48	22	18,000	78,000

S.W.C.

Mulberry St., West Side, Spring to Kenmare St.

Owner or Occupant	Size of Lot	Stories High	St. No.	Lot No.	Value Unimproved	Value with Improvements
City of New York	90.1x92.9	5	205, 211	23	Exempt	Exempt
A. Del Poole	59.10½x100.2½ Ir.	6	199-197	25	$47,000	$98,000

N.W.C.

Mulberry St., West Side, Kenmare to Broome St. S.W.C.

Owner or Occupant	Size of Lot	Stories High	St. No.	Lot No.	Value Unimproved	Value with Improvements
D. & L. Fairisey	75x100.2	6	189-187	32	$28,000	$77,000

Land value, exclusive of easement. Easement assessed under 793E19

Owner or Occupant	Size of Lot	Stories High	St. No.	Lot No.	Value Unimproved	Value with Improvements
181-185 Mulberry St. Cp	61.8½x70.9	6	179	33	30,000	37,000

Land value, exclusive of easement. Easement assessed under 793E20

See last page for footnotes.

Broome St., North Side, Mulberry St. to Cleveland Place. N.W.C.

Owner or Occupant	Size of Lot	Stories High	St. No.	Lot No.	Value of Real Estate Unimproved	Value of Real Estate with Improvements Thereon
Be-Me-Ro Cp	76x60 li	6	390-394	35	$35,000	$75,000
J. Goldberg	25.6x 128.11½	5	396	39	13,000	31,000

Land value, exclusive of easement. Easement assessed under 193121

Section 2, Volume 2, Block 482—Crosby St., East Side, Broome to Spring St.

Owner or Occupant	Size of Lot	Stories High	St. No.	Lot No.	Value Unimproved	Value with Improvements
Porter Flushing Rlty., Inc.	23x50	5	41	1	$19,000	$50,000
D Castellano, et al.	25 1x100	6	43	2	10,000	27,000
Stephen Sales Co.	50.1x100	1	45-47	3	22,000	90,000
Eli Chesson	25x100	6	49	5	10,000	32,000
Norland Lafay. Cp.	25x100	7	51	6	10,000	37,000
Crosby Rlty. Cp	25 2x100	6	53	7	10,000	35,000
N. Y. Edison Co.	25x100	1	57	9	Am'd R.E. Corp. A256-14	
B Chamich & ano.	25 4x100	5	59	10	10,000	42,000
Mulnick Bros., Inc.	26 3x 124.10	4	61	11	11,000	31,000
A. Canlasano	22 1x100	4	63	12	9,000	25,000
Emesco Corp.	92.4½x100	12	65-73	16	73,000	400,000

S.E.C.

Spring St., South Side, Crosby to Lafayette St.

Owner or Occupant	Size of Lot	Stories High	St. No.	Lot No.	Value Unimproved	Value with Improvements
68 Spring St Cp	42 11½x 94 1	4	68-70	19	$31,000	$152,000
Apfam Tind. Cp.	60 6½x95.6	6	64-66	22	31,500	120,000

S.W.C.

Lafayette St., West Side, Spring to Broome St.

Owner or Occupant	Size of Lot	Stories High	St. No.	Lot No.	Value Unimproved	Value with Improvements
Tre Mar Bldg. Cp.	24.5x 50.4 Ir.	6	224	24	$8,000	$30,000
Wil-Ber Realty Cp.	23x 100 6 Ir	6	222	25	16,000	11,000
P. Newman	25x75	3	220	26	10,000	61,000
Wiener Machinery, Inc.	25x100 Ir	..	218	27	14,000	60,000
Wiener Machinery, Inc.	25x100	1	216	28	14,000	46,000
Edison Elec. Light Co	25x200	6	214	30	Am'd R.E. Corp A256-14	
R. Melnick	24 11x100	6	212	31	14,000	46,000
Norland Lafay. Cp.	21.11x100	6	210	32	14,000	21,000
Harry Helshbein	21 2½x100	4	208	33	11,500	22,000
Sarah Harper	21 3½x100	4	206	34	11,600	61,000
Thos Harper	21 3½x100	2	204	35	11,600	29,000

Broome St., North Side, Lafayette to Crosby St. N.W.C.

Owner or Occupant	Size of Lot	Stories High	St. No.	Lot No.	Value Unimproved	Value with Improvements
200 Lafayette St. Cp.	100x 126 1½	7	416-428	37	$93,000	$370,000
Jas. M. McMahon	25 0½x 106.4	7	434	41	12,500	42,000
Porter Flushing Rlty.	25x100	5	426	42	12,500	31,000
Grello Rlty. Cp.	25 1x89 2	5	430	44	18,000	39,000

N.E.C.

Lafayette St., East Side, North of Broome St. S.E.C.

Owner or Occupant	Size of Lot	Stories High	St. No.	Lot No.	Value Unimproved	Value with Improvements
J. C. Fargo	Irregular	..	..	47	$100	$100

Cleveland Place, West Side, North of Broome St. S.W.C.

Owner or Occupant	Size of Lot	Stories High	St. No.	Lot No.	Value Unimproved	Value with Improvements
Algonquin Ests. Inc.	9 2½x 49 2½ Ir.	3	8	67	$2,000	$4,000
Algonquin Ests. Inc.	48 6x 72.8 Ir.	7	6-4	68	30,000	80,000

Broome St., North Side, Cleveland Place to Lafayette St. N.W.C.

Owner or Occupant	Size of Lot	Stories High	St. No.	Lot No.	Value Unimproved	Value with Improvements
Algonquin Ests. Inc.	27.6x 100.4 Ir.	7	406	70	$30,000	$50,000
Algonquin Ests. Inc.	73 0½x 99 6½	7	408-412	71	60,000	160,000

N.E.C.

Section 2, Volume 6, Block 483—Broadway, East Side, Broome to Spring St. N.E.C.

Owner or Occupant	Size of Lot	Stories High	St. No.	Lot No.	Value Unimproved	Value with Improvements
Harry Cahn et al.	63 1x100 4	5	488-492	1	$91,000	$140,000
Greendale Rlty. Cp.	23.8x100 4	4	494	3	26,000	55,000
Abner Holding Cp.	22.3x 100 4	5	496	4	25,000	41,000
Maske Woodworking Machine	45.10x 99.11 Ir.	5	498-500	5	51,000	120,000
Theresa Browning, et al.	46 2x 200.3 Ir.	5	502-504	7	115,000	160,000
506 Broadway Cp.	23.11x100	5	506	8	26,000	41,000
F. Pfeifer	24 11x100	5	508	9	28,000	42,000
510 B'way Rlty. Cp.	25.0½x100	5	510	10	28,000	41,000
Crosby Investors	37 6x 200.0½ Ir.	5	512	11	70,000	185,000
The Loomlex Cp.	37.6x 200 0½	6	514-516	13	76,000	275,000
518 Bway Cp	25.0½x100	5	518	14	28,000	62,000
520 Bway. Cp.	50x100	11	520-522	15	61,000	210,000
524 Broadway Cp.	51 2x 199.10 Ir.	11	524-528	17	145,000	525,000

S.E.C.

Crosby St., West Side, Spring to Broome St.

Owner or Occupant	Size of Lot	Stories High	St. No.	Lot No.	Value Unimproved	Value with Improvements
George Greulich	20 11x 100.1	1	64	29	8,000	10,000

Broome St., North Side, Crosby St. to Broadway. N.W.C.

Owner or Occupant	Size of Lot	Stories High	St. No.	Lot No.	Value Unimproved	Value with Improvements
J McGuinness & ano	71x114	1	432-36	25	$60,000	$70,000
Canalzaro Wine Co., Inc	29 2x110 6	5	438	28	16,500	40,000

Section 2, Volume 6, Block 484—Mercer St., East Side, Broome to Spring St.

Owner or Occupant	Size of Lot	Stories High	St. No.	Lot No.	Value Unimproved	Value with Improvements
5 Washington Pl. Cp	70x200	6	97-91	1	$70,000	$165,000

Spring St., South Side, Mercer St. to Broadway. S.E.C.

Owner or Occupant	Size of Lot	Stories High	St. No.	Lot No.	Value Unimproved	Value with Improvements
Elastic Distributors, Inc.	100x81.1½	8	100-96	6	$16,000	$150,000

Broadway, West Side, Spring to Broome St. S.W.C.

Owner or Occupant	Size of Lot	Stories High	St. No.	Lot No.	Value Unimproved	Value with Improvements
525 Bway. Syndicate	50 4x110	9	527-525	9	$50,000	$310,000
Monroe Mfg. Inc.	24.3x100	5	523	11	28,000	45,000
H. F. Duke, et al.	26 6x 120 Ir.	5	521	13	33,000	60,000
5 Washington Pl Cp.	43x200	6	515-517	15	66,000	175,000
5 Washington Pl Cp.	30x200	6	513	16	50,000	110,000
J & A. Kandell	25x200	5	511	17	42,000	95,000
J. & A. Kandell	49 10½x200	5	507	18	83,000	185,000
J & A Kandell	50 1x200	5	505-503	20	85,000	190,000
W. Tarnopol & ano	29 3x200		501	22	50,000	70,000
495 Bwny. Cp.	19 9x200.8	4	499	23	34,000	50,000
495 Bwny. Cp.	48 11x 200 3	8	497-495	24	84,000	390,000
Cira Rlty. Cp.	33 4x 125 Ir	12	493-491	26	60,000	150,000
L. Engel Rlty. Co. Inc.	17.4x75	6	489	28	40,000	70,000

N.W.C.

Broome St., North Side, Broadway to Mercer St.

Owner or Occupant	Size of Lot	Stories High	St. No.	Lot No.	Value Unimproved	Value with Improvements
Atlas Screw & Specialty Cp.	75x100.1	9	443-452	21	89,000	115,000

N.E.C.

Section 2, Volume 6, Block 485—Greene St., East Side, Broome to Spring St.

Owner or Occupant	Size of Lot	Stories High	St. No.	Lot No.	Value Unimproved	Value with Improvements
Dult Rlty. Cp	50 3x100	5	58-60	1	$21,000	$90,000
Belbad Rlty. Cp.	50x100	5	62-64	3	22,000	70,000
Rag Rlty Cp	20 51x100	6	66	5	9,000	32,000
B & H Mgmt. Cp.	23 3½x100	6	68	6	11,000	44,000
V. Perazzo	24 10x100	4	70	7	10,000	29,000
D. R. Rome	27 6x100	5	72	8	15,000	15,000
D. R. Rome	37 6x100	5	74-76	10	15,000	45,000
78 Greene St., Inc.	25x100	6	78	11	10,000	36,000
80-82 Greene Cp.	50x100	5	80-82	13	22,000	57,000
Seulow Rlty. Cp.	54 6x63 6	6	84	14	23,000	62,000

S.E.C.

Spring St., South Side, Greene to Mercer St.

Owner or Occupant	Size of Lot	Stories High	St. No.	Lot No.	Value Unimproved	Value with Improvements
120 Spring Re. Cp.	14.4x52.4	2	120	16	$4,000	$10,000
Bleecker Rlty., Inc.	22.4x53.4	7	118	17	5,500	25,000
Foster-Nash Equipment Cp	29 4x75.1½	7	116-114	18	11,000	44,000
Teprad Rlty. Cp.	70.10½x75	6	112-106	21	33,000	130,000

S.W.C.

Mercer St., West Side, Spring to Broome St.

Owner or Occupant	Size of Lot	Stories High	St. No.	Lot No.	Value Unimproved	Value with Improvements
Teprad Rlty. Cp.	60x100	6	93-91	22	$24,000	$85,000
M Miller et al	25x100	V	89	24	10,000	10,000
31 Wries & Sons, Inc	50 2x100	6	87-85	25	22,000	63,000
810 Lafayette St. Cp.	24.2x100	5	83	27	10,000	32,000
West Side Paper Stock Cp.	24.5x100	1	81	28	9,500	14,000
D. Zeldenweber	24 10x100	5	79	29	10,000	36,000
S Frommer	50x100	6	77-75	30	22,000	68,000
Noah Trading Co.	25.2x100	6	71	32	10,000	35,000
West Side Paper Stock Cp.	26x100	5	69	33	10,500	32,000

Broome St., North Side, Mercer to Greene St. N.W.C.

Owner or Occupant	Size of Lot	Stories High	St. No.	Lot No.	Value Unimproved	Value with Improvements
Roman Indus. Cp.	25x100	5	454	34	$18,000	$42,000
Millbon Rlty. Cp.	25x100	5	456	35	12,000	29,000
Millbon Rlty. Cp.	25x100	5	458	36	12,000	29,000
Mary Weisberg	25x100	5	460	37	12,000	29,000
Coll Federman	25x100.6	5	462	38	12,000	29,000
A D Miller	25x101	5	464	39	12,000	29,000
468 Broome St. Rlty. Cp.	50x100	6	468	40	30,000	120,000

N.E.C.

Section 2, Volume 6, Block 486—Wooster St., East Side, Broome to Spring St.

Owner or Occupant	Size of Lot	Stories High	St. No.	Lot No.	Value Unimproved	Value with Improvements
64 Wooster Rlty. Cp.	65.2x100	8	64-68	2	$32,000	$140,000
Suefred Co.	50.10x100	3	70-72	5	28,000	85,000
Joseph Schutz	25x100	6	74	7	10,000	23,000
M F. Ronalds	25x100	3	76	8	10,000	18,000
C. K. Miller	50x100 Ir.	7	80-82	9	20,000	85,000
134 Spring Realty Corp.	75x100 Ir.	7	84-88	11	49,000	210,000
4 Helzelmans, Inc.	51x54.2	6	90-92	14	22,000	70,000

S.E.C.

Greene St., West Side, Spring to Broome St. S.W.C.

Owner or Occupant	Size of Lot	Stories High	St. No.	Lot No.	Value Unimproved	Value with Improvements
Jerome Tanenbaum	51x 96 11 Ir.	2	85-86	17	$35,000	$77,000
81 Green St. Cp.	25x100	5	81	19	10,000	34,000
Men Vic Rlty. Cp.	25x100	4	79	20	10,000	25,000
Seilmitch Rlty Cp.	25x100	5	77	21	10,000	33,000
I Siegel	25x90	5	75	22	9,500	32,000
G. & S. Feldman, Inc.	37.6x100	5	73	23	15,500	46,000
Fedric Rlty. Cp.	37.6x100	6	69	25	15,500	53,000
Baldwin Woolstock Cp.	25x100	6	67	26	10,000	30,000
N. Lulenberg & ano.	25x100	5	65	27	10,000	31,000
64 Wooster Rlty. Cp.	100x100	6	63-57	28	50,000	185,000

Broome St., North Side, Greene to Wooster St. N.W.C.

Owner or Occupant	Size of Lot	Stories High	St. No.	Lot No.	Value Unimproved	Value with Improvements
T. & D. Dinmond	50x100	5	470	32	$27,500	$100,000
Palumbo Bldg. Cp.	50x100	6	472-474	34	22,000	45,000
176 Broome St. Cp.	50x100	6	476-478	36	31,500	130,000
S Miller	25x100	6	480	38	11,000	27,000
Zelda Textile Cp.	25x100	6	482	39	16,500	49,000

N.E.C.

Section 2, Volume 6, Block 487—W. Broadway, East Side, Broome to Spring St.

Owner or Occupant	Size of Lot	Stories High	St. No.	Lot No.	Value Unimproved	Value with Improvements
French Bldg. Cp. et al	55 8½x 200 1	5	375-377	8	$49,000	$180,000
Rathbun & Bird Co	55x200 1	6	379-381	10	49,000	210,000
69 Wooster Rlty. Cp.	55x200 1	6	383-385	12	49,000	190,000
Westowners Inc.	55x200 1	1	387-389	14	49,000	260,000
Gerry Estates, Inc.	55x200 1	6	391-393	16	49,000	235,000
Lorentzen Holding Cp.	38.7½x 100 Ir.	1	395-397	18	22,000	47,000

Spring St., South Side, W. Broadway to Wooster St. S.E.C.

Owner or Occupant	Size of Lot	Stories High	St. No.	Lot No.	Value Unimproved	Value with Improvements
Lorentzen Bldg. Cp.	20x80	4	162	20	$12,000	$21,000
Lorentzen Bldg. Cp.	20x80	5	160	21	8,500	16,000
Lorentzen Bldg. Cp.	20x80	4	158	22	8,500	21,000
Lorentzen Bldg. Cp.	20x80	6	156	23	8,500	19,000
K & M Mfg. Co.	20x80	5	154	24	8,000	25,000
Henry Kasl	20x80	3½	152	25	8,000	15,000
Al Kalzman, et al.	20x80	4	150	26	8,000	22,000
E. Schober	20x80	4	148	27	8,000	17,000
T. Conte	20x80	3	146	28	8,000	11,000
F. Helnselman	20x80	V	144	29	11,000	11,000

S.W.C.

Wooster St., West Side, Spring to Broome St.

Owner or Occupant	Size of Lot	Stories High	St. No.	Lot No.	Value Unimproved	Value with Improvements
G. Feldman et al.	43 8 3.7x 100 0½	5	65-83	60	$17,500	$57,000

Broome St., North Side, Wooster St. to W. Broadway. N.W.C.

Owner or Occupant	Size of Lot	Stories High	St. No.	Lot No.	Value Unimproved	Value with Improvements
J. & M. Ralkin	100x75	6	484-490	1	$19,000	$160,000
Hattie M. Frank	40x75	6	492-494	4	15,000	50,000
496 Broome St. Cp.	20x75	2	496	5	7,600	23,000
Rubfren Rlty Cp.	20x75	5	498	6	7,500	9,000
Food Centers Rlty. Cp.	25x75	5	500	7	11,000	23,000

N.E.C.

Section 2, Volume 6, Block 488—Thompson St., East Side, Broome to Spring St.

Owner or Occupant	Size of Lot	Stories High	St. No.	Lot No.	Value Unimproved	Value with Improvements
52 Thompson St. Cp.	106.8x94	7	52-56	1	$42,000	$86,000
F. & J. Pasquale	15 9x94	.	58	3	7,000	7,000
Tomaselli Bros.	25x91	1	60	4	9,600	28,000
A. Berman Glass Cp.	24 6x94	1	62	5	9,500	25,000
79 Perry Cp.	51.1x94	5	64-66	6	19,500	42,000
68-71 Thompson St. Inc	50 9x90	6	68-70	8	19,500	65,000
65-74 Thompson St., Inc.	50x87 10	6	72-74	10	19,500	64,000
Signal Rlty. Cp.	50x87	1	76-78	12	20,000	37,000
Sekon Bldg Cp.	25x87	5	80	14	9,000	20,000

Spring St., South Side, Thompson St. to W. Broadway. S.E.C.

Owner or Occupant	Size of Lot	Stories High	St. No.	Lot No.	Value Unimproved	Value with Improvements
J. Ferrara	19 10x62 6	4	180	15	$9,000	$13,000
M. Spinner et al.	20 4x62 3	5	178	16	6,000	11,000
172 Spring St. Cp.	85 6x 66 6 Ir.	6	176-170	17	31,000	65,000
467 Keap St. Realty Cp.	37 2x67.6	5	168-166	21	26,000	65,000

S.W.C.

W. Broadway, West Side, Spring to Broome St.

Owner or Occupant	Size of Lot	Stories High	St. No.	Lot No.	Value Unimproved	Value with Improvements
Hoffman Boiler Co., Inc.	22 5x75	6	400	22	$8,500	$27,000
Hoffman Boiler Co., Inc.	3.8x59	..	..	70	600	600
S. Tocci	47 1x75	3	398-396	23	19,000	32,000
392-4 W. Bwny. Cp	51 6x75	6	394-2	25	19,500	53,000
B. Oshren	25x75	5	390	27	9,000	26,000
Aghajanian Bldg. Co. Inc.	50 7x73	6	388-386	28	19,000	45,000
Anna V. Kochendorfer	50x69	V	384	30	21,000	21,000
M. M. Linzer	50x69	5	380-378	32	18,000	55,000
370 W. Bway., Inc.	100x 40.3 Ir.	1	376-374	34	35,500	48,000

Broome St., North Side, W. Broadway to Thompson St. N.W.C.

Owner or Occupant	Size of Lot	Stories High	St. No.	Lot No.	Value Unimproved	Value with Improvements
Har Pom Rlty. Cp.	41 5x90 Ir.	7	508-510	37	$15,000	$78,000
G. Cocozziello	20 5x19 6	1	512	39	6,000	19,000
G. Cocozziello	19.10x49.6	2	514	40	6,000	14,000

N.E.C.

Section 2, Volume 6, Block 489—Sullivan St., East Side, Broome to Spring St. N.E.C.

Owner or Occupant	Size of Lot	Stories High	St. No.	Lot No.	Value Unimproved	Value with Improvements
Rose Accelola	21x60	1	55	1	$11,600	$22,000
Louisa Emanuell	21x60	6	57½	2	7,600	14,000
Camillo Napoletano	21x60	3	59	3	7,500	11,000
L. & D. Ralkin	21x60	5	61	4	8,500	16,000
I. M. Rosenberg & ano.	25.8x 100 Ir.	5	63	5	13,000	19,000
I. M. Rosenberg & ano.	25.8x100	5	65	6	12,500	19,000
I. M. Rosenberg & ano.	25.8x100	5	67	7	12,500	19,000
D. Lacorazza	25x100	6	71	8	12,500	41,000
William O. Bruell	25 8x100	3	73	9	12,500	34,000
Joseph Pinter	24 9x 101.0½	1	75	10	12,500	73,000
D Lacorazza	25x100	6	77	11	12,500	31,000
Remo Rlty Cp	25x100	7	79	12	12,500	53,000
D Lacorazza	25x100	4	81	13	12,500	23,000
Frances Keech	25x100	3	83	14	12,500	15,000
Frances Keech	25x100	3	85	15	12,500	15,000
Anna Latalardo	25x75	V	87	16	10,500	10,500

Spring St., South Side, Sullivan to Thompson St. S.E.C.

Owner or Occupant	Size of Lot	Stories High	St. No.	Lot No.	Value Unimproved	Value with Improvements
Anna Latalardo	25x75	6	200	17	$14,000	$40,000
Anna Latalardo	50x75	6	196-198	18	18,500	55,000
De Martini & Provi	25x100	5	192	20	11,000	35,000
L. Congdon	16.8x78	3	190	21	6,500	12,000
L Congdon	16 5x 100 Ir.	3	188	22	8,000	11,000
M. Rosenberg	16 8x78	3	186	23	6,500	10,000
P. Lavorara, et al.	50x57	2	184-182	25	19,000	15,000

S.W.C.

Thompson St., West Side, Spring to Broome St.

Owner or Occupant	Size of Lot	Stories High	St. No.	Lot No.	Value Unimproved	Value with Improvements
P. Lacovara et al.	35 9x50	5	81-79	26	$10,000	$30,000
H Futterman & ano.	28 4x 100 Ir.	6	77-75	28	10,000	12,000
Thompson Est., Ltd.	28.2x100	6	73	30	11,000	42,000
S. & K. Feingold	25.9½x100	6	71	31	10,500	38,000
Frank Castelli	27 6x100	5	69	32	8,500	23,000
S. Levine et al.	23 10½x100	6	67	33	9,500	45,000
I. M Kahl	25x100	1	65	34	10,000	21,000
John A. Garone	37.4x100	6	63	35	15,000	44,000
Fran & Marsh Rlty. Co	40x100	5	61-59	36	16,000	17,000
Mitzvas Rlty. Cp.	37 6x100	6	57	37	15,000	55,000

Broome St., North Side, Thompson to Sullivan St. N.W.C.

Owner or Occupant	Size of Lot	Stories High	St. No.	Lot No.	Value Unimproved	Value with Improvements
M. & R. Fishman	120x100 Ir.	2	520-528	41	$75,000	$155,000
Rose Accelola	20x65	1	530	47	7,500	17,000

Section 2, Volume 6, Block 490—Ave. of the Americas, East Side, Spring to Broome St. S.E.C.

Owner or Occupant	Size of Lot	Stories High	St. No.	Lot No.	Value Unimproved	Value with Improvements
Sidney Waldman	44.11x 10.6 Ir.	..	162	20	$2,500	$2,500
Sidney Waldman	51x4.11 Ir.	1	154	19	3,000	5,000
Banff Products Cp.	161.7½x 84.11½ Ir.	2	140	27	95,000	142,000
The City of N. Y.	187.11½x 51.0½ Ir.	1	124-138	35	Exempt	Exempt

N.E.C.

Spring St., South Side, Ave. of the Americas to Sullivan St.

Owner or Occupant	Size of Lot	Stories High	St. No.	Lot No.	Value Unimproved	Value with Improvements
Julbar Realty Corp.	97.4½x 100 Ir.	6	210-208	21	$17,500	$58,000
West Springs Ests., Inc.	24.10x100	5	206	23	15,000	10,000
G. B. Z. Rlty. Cp.	25x100	7	204	24	15,000	45,000
Banff Products Cp.	25x100	1	203	26	22,000	22,000

Section 2, Volume 6, Block 491—Varick St., East Side, Broome to Dominick St. N.E.C.

Owner or Occupant	Size of Lot	Stories High	St. No.	Lot No.	Value Unimproved	Value with Improvements
553 Broome St., Inc.	45.2½x 65.3½	6	110-112	1	$75,500	$95,000
Trinity Church Cp.	72.6x65 3½	V	114-116	3	90,000	90,000
Trinity Church Cp.	45.2x65 3½	1	120-122	7	75,500	80,000

S.E.C.

Dominick St., South Side, Varick St. to Ave. of the Americas.

Owner or Occupant	Size of Lot	Stories High	St. No.	Lot No.	Value Unimproved	Value with Improvements
Trinity Ch. Cp	50.3x84 6	..	14-12	11	$37,000	$37,000

Ave. of the Americas, West Side, Dominick to Broome St. N.W.C.

Owner or Occupant	Size of Lot	Stories High	St. No.	Lot No.	Value Unimproved	Value with Improvements
City of N. Y. (P. S.)	163.9x 152.10 Ir.	5	137	16	Exempt	Exempt

S.W.C.

Broome St., North Side, Ave. of the Americas to Varick St.

Owner or Occupant	Size of Lot	Stories High	St. No.	Lot No.	Value Unimproved	Value with Improvements
Donato Lacorazza	25x84 6	5	550	26	$16,000	$29,000
Donato Lacorazza	25x84.6	5	552	27	16,000	65,000
556 Broome Rlty. Cp.	25x84 6	5	554	28	16,000	30,000
556 Broome Rlty. Cp.	25x84 6	5	556	29	16,000	33,000

Varick St., East Side, Dominick to Spring St.

Owner or Occupant	Size of Lot	Stories High	St. No.	Lot No.	Value Unimproved	Value with Improvements
P. J. Zarras & ano.	21 0½x 15.3	1	132	34	$12,000	$18,000

Spring St., South Side, Varick St. to Ave. of the Americas. S.E.C.

Owner or Occupant	Size of Lot	Stories High	St. No.	Lot No.	Value Unimproved	Value with Improvements
Spring St. Presby. Church	16 8½x58	.	254	36	Exempt	Exempt
Spring Street Ch.	100x100	4	252, 246	37	Exempt	Exempt
Salvation Army	25x100	5	244	41	Exempt	Exempt

Ave. of the Americas, West Side, Spring to Dominick St. S.W.C.

Owner or Occupant	Size of Lot	Stories High	St. No.	Lot No.	Value Unimproved	Value with Improvements
Trinity Church	125 6x100	15	167, 161	46	$200,000	$1,150,000
Trinity Church	74.6x125	4	149-145	50	157,000	225,000

N.W.C.

Dominick St., North Side, Ave. of the Americas to Varick St.

Owner or Occupant	Size of Lot	Stories High	St. No.	Lot No.	Value Unimproved	Value with Improvements
Salvation Army	76.9½x 75 Ir.	6	9-13	54	Exempt	Exempt
Salvation Army	65.6x50	..	17½	59	Exempt	Exempt

N.E.C.

Section 2, Volume 6, Block 492—Elizabeth St., East Side, Spring to Prince St.

Owner or Occupant	Size of Lot	Stories High	St. No.	Lot No.	Value Unimproved	Value with Improvements
Robert Ancorra	25.1x 98.10½	5	190	1	$8,000	$21,000
Benbor Rlty. Cp.	25x98.10½	1	192	2	8,000	20,000
Mary Lalorraco	24.11x97	4	194	3	8,000	27,000
Sanabria Rlty. Cp	25 2x97	6	196	4	5,000	33,000
198 Elizabeth St. Re. Cp	37.5x97	6	198	5	12,000	42,000
Frank Negila	37 5x97	6	202	7	12,000	29,000
Cons. Edison Co.	50.9x97.11	2	204-206	8	18,000	55,000
Cons. Edison Co.	51 3x97.11	3	208-210	10	18,000	110,000
Kingsley Bldg. Cp.	25x65 0½	5	212	12	6,500	18,000
Kingsley Hold. Cp.	24.9x45.4	5	214	13	4,000	11,000

Prince St., South Side, Elizabeth St. to Bowery. S.E.C.

Owner or Occupant	Size of Lot	Stories High	St. No.	Lot No.	Value Unimproved	Value with Improvements
Kingsley Hold. Cp.	25.8½x71.6	5	14	14	$12,000	$28,000
Kingsley Hold. Cp.	19.9½x65 9	5	12	15	5,500	14,000
Kingsley Hold. Cp.	25 6x65	5	10	16	9,000	21,000
Kingsley Bldg. Cp.	25.10x 105.4 Ir.	5	6	17	10,500	37,000

Bowery, West Side, Prince to Spring St. S.W.C.

Owner or Occupant	Size of Lot	Stories High	St. No.	Lot No.	Value Unimproved	Value with Improvements
Wajorn Rlty. Cp.	27 8x 100 9½	6	230	19	$32,000	$162,000
S. Kabram et al.	50 3x99 5	1	226-228	20	35,000	60,000
M. S. Gilbert Trstes	49 11x97.3	5	224-222	23	35,000	62,000
218-220 Bowery Holding Cp	50 1½x100	4	220-218	25	33,000	52,000
Jos Samuels	25 8x100	3	216	27	17,000	23,000
214 Bowery Rlty. Cp.	25x100	3	214	28	17,000	37,000
Meyer Blanch	25x100	4	212	29	17,000	26,000
A. Ginzberg	25x100	4	210	30	17,000	38,000
208 Bowery Cp.	16.8x100	3	208	31	11,500	22,000
Sam Fruichel	16 8x100	2½	206	32	11,500	18,000
Adon Rlty. Cp	16 8x100	2½	204	33	11,500	19,000
B. Bender	25.2½x 99.10½ Ir.	3½	202	34	17,000	25,000

See last page for footnotes

Owner or Occupant	Description of Property: Size of Lot	Stories High	St. No.	Lot No.	Value of Real Estate Unimproved	Value of Real Estate with Improvements Thereon
Fanny Garfunkle...	50.4½x 98.10½	3	198-200	35	35,000	44,000
Sunshine Kitchen & Bar	25.2½x 98.10½	2	196	37	17,000	23,000
Mfrs. Trust Co.	59.6x 101.3 Ir.	6	194-190 N.W.C.	39	48,000	60,000
Spring St., North Side, Bowery to Elizabeth St.						
Kaw Gardens Division Co.	25.2x 112.9 Ir.	5	5	43	$11,000	$26,000
Saaab, Inc.	25.2½x 106.11 Ir.	5	7	42	11,000	27,000
Jafa Rlty. Cp.	25.2½x 100.11 Ir.	1	9	43	11,000	40,000
Metropolitan Plumbing Supply	25.3½x 95.3½ Ir.	5	11 N.E.C.	44	15,000	28,000
Section 2, Volume 6, Block 493—Mott St., East Side, Spring to Prince St.						
213 Mott St. Corp.	26.5x93.0½	5	223	9	$9,000	$30,000
230 Mott Corp.	25x92	5	230	10	8,000	26,000
A. B. E. Rlty. Corp.	25x92	1	232	11	8,500	23,000
Ng. Lum. Get Gnev. & ano.	25x93 Ir.	6	234	12	8,000	26,000
Prince St., South Side, Mott to Elizabeth St.						
Albro Estates, Inc.	33.6x 428 Ir.	5	80	18	$20,000	$62,000
38 Prince Realty Cp.	24x 120.6 Ir.	1	26	14	10,000	25,000
M. Walker	24x 116.1 Ir.	6	26	15	10,000	16,000
M. Urivetzky	23.6x 109.6 Ir.	5	24	16	8,500	28,000
B. Horwitz	47.6x 129 Ir.	3	23	17	20,000	75,000
S. Iandoro	23.9x 117.9 Ir.	2	18	19	13,500	15,000
S. Iandoro	23.9x 59.7 Ir.	5	18 S.W.C.	20	11,000	23,000
Elizabeth St., West Side, Prince to Spring St.						
LaRosa Baking Cp.	25.7x94	3	209	21	$9,000	$21,000
Spring St., North Side, Elizabeth to Mott St.						
The City of New York	189.11½x 354.5½	5	13 N.E.C.	41	Exempt	Exempt
Section 2, Volume 6, Block 494—Mulberry St., East Side, Spring to Prince St.						
Jewel Garage, Inc.	75.2x98.8	3	224-228	1	$35,000	$135,000
Verzillo Realty Cp.	25x98.5	6	230	4	9,000	31,000
E. Ghelardi, tr.	25x98.5	5	232	5	9,000	30,000
E. Weiss	25x98.5	5	234	6	9,000	18,000
E. Weiss	25.4x98.5	5	236	7	9,000	18,000
Wm. J. Lohn, Inc.	25.4x98.5	1	238	8	9,000	26,000
L. & A. Buonaguro	25.5½x98.5	6	240	9	9,000	27,000
Naslen Rlty. Cp.	26.3½x98.5	6	242	10	9,500	30,000
A. Verderame	18.2x49.7	5	248	12	4,500	12,000
Prince St., South Side, Mulberry to Mott St.						
Irwedo Co.	25.4x70.11	6	46 S.E.C.	14	$11,000	$28,000
Welben Rlty. Cp.	75.10x 109.4 Ir.	4	44-40	16	35,000	90,000
R. C. Orphan Asylum	101.11x 139.1	4	28 S.W.C.	21	Exempt	Exempt
Mott St., West Side, Prince to Spring St.						
A. Scoll	25x99	5	231	24	$8,000	$14,000
A. Scoll	25x99	5	229	25	8,000	16,000
Verzillo Realty Cp.	25x99	6	227	26	8,000	30,000
F. Tal Kimlau	24.11x99	3	225	27	8,000	16,000
R. S. J. Rlty. Cp.	25.1x99	5	223	28	8,000	33,000
217-21 Mott Cp.	25.2x99	5	221	29	8,000	28,000
217-21 Mott Cp.	25x99	5	219	30	8,000	26,000
217-21 Mott Cp.	25x99	5	217	31	8,000	23,000
213 Mott St. Cp.	25x99.2	6	215	32	8,000	23,000
213 Mott St. Cp.	25x99.2	6	213	33	8,000	23,000
R. Owens	30.1½x 71.11 Ir.	1	211	34	7,000	23,000
Spring St., North Side, Mott to Mulberry St.						
L. Nevelson	17.3x 87.6½ Ir.	5	29 N.W.C.	35	$9,000	$28,000
Grace Coppola	18.5x66	4	31	36	4,500	19,000
Anthony A. & Irene Buonocore	18.6x 59.8½	4	33	37	4,500	18,000
J. DeSimone & ano.	18.6x 58.6 Ir.	3	35	38	4,500	8,500
J. Cuomo	27x81 Ir.	5	37	39	9,000	26,000
Geo. E. & Edw. J. Lane, trustees	26.11x 126.8	6	39	40	12,000	21,000
L. Aldoroly	25.11x 120.2 Ir.	5	41	41	12,000	18,000
L. Aldoroly	25.2x 114 Ir.	6	43	42	11,000	19,000
Rosal Apts., Inc.	25.3x102.2	6	45 N.E.C.	43	16,500	57,000
Section 2, Volume 6, Block 495—Lafayette St., East Side, Spring to Prince St.						
E. L. Cooper & Landers Cp.	26.2x95.2	6	235-31 N.E.C.	1	$34,000	$70,000
A. J. Feinberg	50.2x99.9½	12	237-239	2	38,000	255,000
D. Telch	25.4½x 99.9½	6	241	4	17,500	45,000
City of New York (Fire Dept.)	24.7x99.9½	5	243	5	Exempt	Exempt
245-247 Lafayette St., Inc.	49.11x 99.9½	4	245-247	6	36,000	60,000
City of New York (Bd. of Educ.)	78x99.2	6	249-253	8	Exempt	Exempt
Lafayette S. Rlty. Assoc.	163.4½x 81.0½ Ir.	6	255-263 S.E.C.	11	127,000	320,000
Mulberry St., West Side, Prince to Spring St.						
E. W. Welmore	93.7x 101.6 Ir.	1B	255-249 S.W.C.	22	$62,000	$130,000
B. D'Ugo	25x99.8	5	247	26	9,000	23,000
E. Culosi	25x99.3	5	245	28	9,000	26,000
243 Mulberry St. Cp.	25x99.2	5	243	29	9,000	24,000
T. J. Dineen et al.	25x99.2	6	241	30	9,000	38,000
Verzillo Realty Cp.	26.7x99.2	6	239	31	9,500	30,000
J. Genovese et al.	23.3x99.2	6	235	32	9,000	15,000
227 Mulberry Realty Co.	50.1x 98.11 Ir.	1V	233-231	33	20,000	70,000
227 Mulberry Rlty.	49.11x 99.0½	1	227-229	36	20,000	40,000
E. A. Migliaccio	25.2x74.2½	1	225	37	7,500	16,000
T. Conte	44.2½x74.5	6	221-219	38	13,500	35,000
D. DeVito	22.3x74.5	6	217	40	6,000	20,000
T. C. F. Cp.	22.2x74.5	5	215	41	6,500	14,000
M. Lo Piccolo	28x76.3 Ir.	6	213 N.W.C.	42	11,000	23,000
Spring St., North Side, Mulberry to Lafayette St.						
F. Lombardi	25.8x121.9	4	53	43	$13,000	$27,000
Vitchell Rlty. Cp.	25.11x118.5	5	55	44	13,000	29,000
Pane Miglio	24.11x112	5	57	45	12,000	30,000
E. L. Cooper & Landers Cp.	25.3x106.2	6	59	46	12,000	23,000
Section 2, Volume 6, Block 496—Crosby St., East Side, Spring to Prince St.						
York Assocs., Inc.	37.9½x100	7	79	1	$17,000	$64,000
York Assocs., Inc.	37.9½x100	7	81-83	3	17,000	64,000
York Assocs., Inc.	25x100	6	85	4	11,000	32,000
L. Diamond	25x142.9½	6	87	5	23,000	87,000
Geo. W. Warner & Co., Inc.	25x126.9½	6	91	7	20,000	60,000
M. MacFayden	25.10x69	6	93	8	8,000	31,000
Theresa D. Brown, Ing.	25.10x63.4	1	95	9	8,000	10,000
Edward Miriaccio	25.2x61	7	97	10	8,000	36,000
Leclan Rlty. Cp.	39.10x62	7	101-103	12	12,000	77,000
Prince St., South Side, Crosby to Lafayette St.						
Annie Bolomon	18.1x53.4	3	70 S.E.C.	44	$10,000	$22,000
Frank Danzo et al.	20x53.4	3	68	46	7,500	20,000
L. B. Oil Co.	47.4x 54.11½ Ir.	1	62/68 S.E.C.	48	33,000	43,000
Lafayette St., West Side, Prince to Spring St.						
Alex Scolnin	121.7x 50.10 Ir.	1	262	19	$65,000	$71,000
250 Lafayette St. Cp.	26.11x 136.9 Ir.	4	250	27	20,000	50,000
Wm. Appleby	26.3½x 19.6½x 56.1½x 65.8½	5	246	29	8,000	15,000
D. Meshire	22.3½x 71.10½	5	240	32	10,000	20,000
Eliz. Velirl	26.2½x 29.3	1	238	33	10,000	11,000
York Assocs., Inc.	50.2x100.1	6	57-61	36	33,000	75,000
York Assocs., Inc.	50.2x100.1	6	71-73	38	33,000	77,000
75-77 Spring St. Cp.	50.6½x 112.2½ Ir.	9	75-77 N.E.C.	40	45,000	170,000
Section 2, Volume 6, Block 497—Broadway, East Side, Spring to Prince St.						
G. Schack & ano.	75.9x100.2	11	530-532 N.E.C.	1	$110,000	$330,000
G. & L. Schack	50.6x 125.3 Ir.	11	533-539	4	50,000	340,000
540 Broadway, Inc.	25.1x200	6	540	6	40,000	85,000
P. Kinick	40x100	6	542-544	7	41,000	94,000
Nathan Properties Cp.	50.2x200	5	546-548	9	120,000	250,000
Jacob A. Bernstein	25.1x100	6	550	11	30,000	58,000
Jabern Rlty. Cp.	25.1x100	6	552	12	40,000	62,000
Jabern Rlty. Cp.	24.11x200	6	554	13	39,000	62,000
Jacob A. Bernstein	24.10x99.8	4	556	14	28,000	54,000
H. A. L. de Merlein	27x109.6 Ir.	7	558	15	53,000	81,000
Amboc Holding Cp.	97.11½x 200.3½ Ir.	6	560-568 S.E.C.	11	225,000	375,000
Spring St., North Side, Crosby St. to Broadway.						
81 Spring St. Cp.	60x114.4½	6	79-81 N.W.C.	81	$70,000	$155,000
83 Spring St. Cp.	25x118.2	5	83	83	12,000	38,000
Section 2, Volume 6, Block 498—Broadway, West Side, Prince to Spring St.						
Arthur Bernstein, et al.	61x100	9	565-567 R.W.C.	3	$78,000	$130,000
S. & C. Paul	50x 137.6 Ir.	12	563-561	7	83,000	385,000
Wm. Blochman, et al.	50x200	1	557-559	9	85,000	175,000
361 B'way. Corp.	98.8x200	12	549-555	11	175,000	825,000
Mandel Realty Cp.	24.8x200	6	547	15	42,000	85,000
Corgene Rlty. Cp.	25x200	6	545	16	42,000	95,000
I. & R. Wald	25x200	10	543	17	42,000	110,000
511 Bway. Cp.	37.4x200	5	541	18	62,000	115,000
The Feleway Shoe Cp.	37.4x200	5	537	20	62,000	115,000
535 Bway. Rlty. Cp.	25x100	5	535	21	23,000	41,000
Five Buyers Rlty., Inc.	50x150 Ir.	2	529-529 N.W.C.	23	110,000	190,000
Prince St., South Side, Mercer St. to Broadway.						
Sol Nankin	26x101	V	93 S.E.C.	4	$23,000	$28,000
Sol Nankin	66.6x101	8	90	2	21,000	100,000
Spring St., North Side, Broadway to Mercer St.						
99 Spring St. Cp.	25x75	6	99	26	$11,000	$28,000
Molly Henry	25x75	6	101 N.E.C.	27	16,500	40,000
Section 2, Volume 6, Block 499—Greene St., East Side, Spring to Prince St.						
Maria Matera	50x100	5	92-94	1	$22,000	$43,000
Sali Billet	25x100	5	96	3	10,000	26,000
D. Rivkin	25x100	5	98	4	10,000	29,000
98 Greene St. Cp.	25x100	5	100	5	10,000	26,000
A. & N. Masironardi	25x100	3	102	6	10,000	19,000
M. L. Relkin et al.	87x100	12	104-108	7	20,000	540,000
— Goldenberg	37.6x100	6	110-112	11	15,000	45,000
Pinking Shears Cp.	81x100 Ir.	6	114-120	12	42,000	185,000
106 Prince St. Inc.	20x50	5	122 S.E.C.	16	8,000	26,000
Prince St., South Side, Greene to Mercer St.						
Eisner Rlty.	29.1x101	5	100	17	$11,000	$35,000
Eisner Rlty.	45.11x72.8	5	98-96	18	15,000	41,000
M. Fanelli	25.3x49.1	5	94 S.W.C.	20	12,000	21,000
Mercer St., West Side, Prince to Spring St.						
M. Fanelli	23.2x25.3	5	195	21	$8,500	$8,000
D. Green	29.6x72.2	8	133	22	10,000	58,000
Keystone Hldg. Cp.	50x100	6	131-127	23	22,000	76,000
P. B. M. Hldg. Cp.	21.10½x100	5	121	27	10,000	27,000
Harben Rlty. Cp.	24.11½x100	5	119	28	10,000	30,000
Harben Rlty. Cp.	24.9½x100	5	117	29	10,000	30,000
115 Mercer St. Cp.	25.08x100	5	115	30	10,000	30,000
115 Mercer St. Cp.	25x100	5	113	31	10,000	30,000
S. T. Leal Tobacco Co., Inc.	25x100	5	111	32	10,000	58,000
Est. of E. Kreas	25x100	8	109	33	10,000	19,000
D. Lehrer	25x26	3	105	35	4,000	7,000
Spring St., North Side, Mercer to Greene St.						
D. Lehrer	25x50	6	107 N.W.C.	36	$12,000	$24,000
111 Spring St. Cp.	50x100 Ir.	5	109-111	37	28,000	80,000
113 Spring St. Cp.	37.6x100	5	113-115	39	19,000	43,000
P. Rozansky	37.6x100	6	117	41	19,000	51,000
J. Goldstein	25x100	6	119	42	13,000	32,000
Standard Casing Co., Inc.	25x100	6	121 N.E.C.	43	20,000	39,000
Section 2, Volume 6, Block 500—Wooster St., East Side, Spring to Prince St.						
100 Wooster St. Cp.	25x121.9	5	100	1	$11,000	$37,000
M. Greenberg et al.	75x200	5	102-106	2	80,000	240,000
H. Mautner	50x100	6	108-110	5	22,000	75,000
H. Mautner	50x100	6	112-114	7	22,000	75,000
Brushtown Rlty. Cp.	50x100	6	116-118	9	22,000	82,000
Ruco Mgmt. Cp.	50.6x100	6	120-122	11	22,000	72,000
Ruco Mgmt. Cp.	50.6x100	6	124-126	13	22,000	72,000
Herman Leff	25x100	5	128 S.E.C.	15	21,000	35,000
Prince St., South Side, Wooster to Greene St.						
R. Bachrach & ano.	20x71	2	113	17	$5,500	$11,000
Wm. L. Jones	20x71	4	115	18	5,500	14,000
James Thompson & Co., Inc.	40x75	6	114-112	18	13,000	32,000
110 Prince St. Cp.	20x75	5	110 S.W.C.	21	10,500	19,000
Greene St., West Side, Prince to Spring St.						
Bent. D. Brown	26x100 Ir.	5	112	23	$11,000	$30,000
Lachman - Novasel Paper Cp.	75.8x100	2	111-107	23	33,000	82,000
Menka Rlty. Cp.	37.6x 100 Ir.	6	109-105	26	18,000	48,000
Progress Period, Inc.	37.6x 100 Ir.	5	101	28	15,000	55,000
Rels Products, Inc.	11x76	1	91	33	6,000	31,000
(Lot 33 Dropped) Alley!—Value reflected in abutting Lots 37, 34, 35 and 36.						
Spring St., North Side, Greene to Wooster St.						
Loubil Rlty. Cp.	35.1x99.10	5	127 N.W.C.	31	$16,000	$47,000
S. Degrossa et al.	23x96	3	129	33	9,000	19,000
Chand Rlty. Cp.	48.1½x96	6	131-133	34	21,000	75,000
Uhaml Rlty. Cp.	49.11x 100 Ir.	6	135-137	36	21,000	75,000
John S. Lewis Rs. Cp.	54x100 Ir.	7	139-141 N.E.C.	40	29,000	145,000
Section 6, Volume 6, Block 501—W. Broadway, East Side, Spring to Prince St.						
Merback Realty Cp.	51x100	6	419-413	1	$20,500	$110,000
Crosby Paper Stock Inc.	35x105	1	411	3	13,000	33,000
Anthony Castellano, et al.	25x100	6	419	4	13,000	41,000
Anthony Castellano, et al.	25x100	6	421	5	13,000	41,000
Seward Park Apts., Inc.	50x100	6	423	4	26,000	105,000
429 West Bway. Cp.	50x100	3	429	8	26,000	90,000
429 West Bway. Cp.	25x100	3	431	10	11,000	46,000
F. Schur	25x100	6	433	11	13,000	55,000
Prince St., South Side, W. Broadway to Wooster St.						
Rulu Rlty. Cp.	50x101	5	140-142	12	$30,000	$80,000
Rulu Rlty. Cp.	25x101	6	138	14	11,000	40,000
Prince St. Properties, Inc.	100x101	4	136-130	15	44,000	210,000
City of N. Y. Health Dept.	25x101	4	128 R.W.C.	18	15,000	91,000
Wooster St., West Side, Prince to Spring St.						
F. Schur	50.2x100	6	121-115	20	$34,000	$100,000
Friedman Foundation Inc.	100x100	6	106-110	34	14,000	165,000
101 Wooster St. Ho.	50x100	7	103-101	21	23,000	100,000
The City of N. Y.	25x100	6	99	30	Exempt	Exempt
97 Wooster St. Cp.	25x75	7	97	31	8,000	30,000
Spring St., North Side, Wooster St. to W. Broadway.						
143 Spring St. Cp.	25x75	3	143 N.W.C.	32	$12,000	$30,000
B. Kamlet	25x75	6	145	33	8,000	57,000
Wm. E. Aitken	25x76	5	147	34	8,000	21,000
D. Rosenberg & ano.	25x100	8	149	35	11,000	52,000
E. H. Walsh	26x70	6	151	36	8,800	29,000
155 Spring St. Cp.	49x99.2	6	153-155	37	35,000	120,000
F. & A. Stockinger	25x75.3	6	157 N.E.C.	39	18,000	52,000
Section 2, Volume 6, Block 502—Thompson St., East Side, Spring to Prince St.						
Bd. of Transport.	50x23.7	V	88	1	$3,000	$3,000
Guiseppe Purrone	50x94.8	6	90	2	21,000	62,000
A. G. Nelson Paper Co.	50x164 Ir.	5	94-96	4	48,000	130,000
John Palmerie	50x94.10	6	98	6	21,000	52,000
Kleal, Inc.	19x70	4	106	10	6,500	18,000
Kleal, Inc.	19x70	3	108	11	6,500	10,000
110 Thompson Rlty. Cp.	36x70.9	6	110-112	12	19,000	41,000
L. Gram & ano.	19x77.2½	4	114	14	7,000	11,000
L. Gram & ano.	18.10½x 77.6	4	116	15	7,000	11,000
Prince St., South Side, Thompson St., to W. Broadway.						
A. Krhidle	77.6x62	6	160-160 R.E.C.	18	$31,000	$81,500
Delgal, Inc.	19x101.3	3	158	20	7,000	12,000
Delgal, Inc.	21.6x101.3	6	156	21	8,500	18,000
Stankemp Eqts., Inc.	47.10½x 101.3	5	154-152 S.W.C.	23	35,000	98,000
W. Broadway, West Side, Prince to Spring St.						
Samef Realty Co.	9x96 Ir.		198	26	$14,000	114,000
Samef Realty Co.	21.9x60.4	4	434	26	8,500	16,000
Samef Realty Co.	44.4x60.4	4	432-430	27	17,000	30,000
Klexl, Inc.	18.1x 166 Ir.	6	428-426	29	11,000	100,000
A. Charyn	25x70.2	6	424	31	11,000	26,000
W. F. Callahan	22x70	5	422	33	10,000	26,000
Almarth Cp.	50x69.6	4	416	35	21,000	48,000
Fey Rechl	25x22	2	412	37	1,000	8,000
Spring St., North Side, W. Broadway to Thompson St.						
Webro Rlty. Cp.	45.2x75 Ir.	6	169-167 N.W.C.	28	$33,000	$70,000
Webro Rlty. Cp.	23.5x100	5	161	40	8,000	22,000
Nirm Holding Cp.	23.4x100	5	171	41	11,000	23,000
Dyckes Lumber Co.	46.7x100	4	173-175	42	20,000	63,000
K. D. Zerman & ano.	23.7x64	5	177 N.E.C.	44	12,000	32,000
Section 2, Volume 6, Block 503—Sullivan St., East Side, Spring to Prince St.						
F. Sabbatino	25x65.11	5	97	1	$10,000	132,000
J. M. Rosenberg	25x100	5	103	4	12,500	19,000
G. & M. Emlal	25x100	5	105	5	12,500	30,000
107 Sullivan St. Rlty. Corp.	50x100	6	107-109	6	25,000	83,000
111 Sullivan St. Cp.	25x100	5	111	8	12,500	31,000
Karen Operating Cp.	25x100	5	113	9	12,500	33,000
H. Fleischman	25.2x100	4	115	10	12,500	41,000
117 Sullivan St., Inc.	25x100	6	117	11	12,500	49,000
A. Maglio et al.	21.11x100	5	119	13	12,500	36,000
121 Sullivan St. Cp.	41.10x75	V	121	18	17,500	17,500
M. Schulman et al.	40.4x75 Ir.	6	125-127	16	17,500	44,000
Bass Prop., Inc.	19.2x50	4	129 S.E.C.	17	8,000	11,000
Prince St., South Side, Sullivan to Thompson St.						
Joseph Launi	25x19.2	4	184	18	$3,000	19,000
T. Feldman	25x101.4	6	180	19	11,000	40,000
178 Prince St. Cp.	25x101.4	5	178	20	11,000	42,000
Thompson St., West Side, Prince to Spring St.						
C. La Capraa, etc.	63.21x76 Alley—Value reflected in Lots 21 & 23.	6	115-117 S.W.C.	21	$35,000	$85,000
Alex Renaldi	19x75	3	113	23	$7,500	$12,000
N. Anicito	25x75	5	111	24	9,000	20,000
Travaz Rlty. Cp.	25x100	5	109	25	10,000	19,000
Travaz Rlty. Cp.	25x100	5	107	26	10,000	38,000
R. Herzog	24.10x101	6	105	27	10,000	30,000
101 Thompson St. Cp.	60x100	5	103-101	28	21,000	70,000
The City of N. Y.	220.3x100	1B	99-95	30	Exempt	Exempt
Spring St., North Side, Thompson to Sullivan St.						
Anna Lalalardo	25x100 Ir.	7	197 N.W.C.	43	$12,500	$28,000
B. Lalalardo	17x84	6	199	42	6,000	17,500
N. H. Gordon	17x100	3	191	43	7,500	11,500
Joseph J. Lordi	18.8x75	3	193	44	7,500	13,000
Eliz. Rosalia, et al.	46.8x75	6	195-197 N.E.C.	45	21,000	75,000
Section 2, Volume 6, Block 504—Ave. of the Americas, East Side, Spring to Prince St.						
H. Shanus	39.11x 79.4 Ir.	1	176	5	$32,000	$90,000
C. Salvati	25.11½x 85.10	6	180	7	21,000	26,000
C. Salvati	25.41½x 93.6½	1	182	8	22,000	25,000
C. Salvati	24.9½x99.4	8	184	9	22,000	33,000
Carlo Salvati	23.6½x100	8	186	10	23,000	34,000
188 6th Ave. Cp.	70x100	6	188-192	11	75,000	165,000
The City of N. Y.	50x100	5	194-196	14	Exempt	Exempt
I. & E. Marants	25x100	3	198	16	23,000	40,000
Maria Pereas	25.2x100	3	200	17	23,000	31,000

See last page for footnotes.

Owner or Occupant	Description of Property: Size of Lot	Stories High	St. No.	Lot No.	Value of Real Estate Unimproved	Value of Real Estate with Improvements Thereon
Lurose Rlty. Cp....	25x80	3	202	18	20,000	24,000
Lurose Rlty. Cp....	25x80	4	204	19	32,000	42,000
			S.E.C.			
Prince St., South Side, Ave. of the Americas to Sullivan St.						
Lurose Rlty. Cp....	20x53	3	200	20	$8,500	$11,000
Camillo Napoletano	20x77	4	198	21	8,000	14,000
F. J. & L. P. Lanceri	20x77	3	196	22	8,000	26,000
Church of St. Anthony of Padua..	60x77	3	190	25	Exempt	Exempt
			S.W.C.			
Sullivan St., West Side, Prince to Spring St.						
A. B. Cardone	48x100	6	123	26	$25,000	$82,000
Martin Kealing	25x100	3	118	28	12,500	23,000
F. Kitzmiller, Jr...	23.6x100	4	116	29	11,500	17,000
F. Kitzmiller, Jr..	23.6x100	3	114	30	11,500	16,000
Sullivan Apts. Rlty. Corp.	23.6x100	3	112	31	11,500	15,000
Sullivan Apts. Rlty. Corp.	34x100	5	110	32	17,000	31,000
Sullivan Apts. Rlty. Corp.	23.6x100	3	108	33	11,500	16,000
Mary Grossl	47.6x100	6	106-104	34	21,000	75,000
M. F. Walsh	25x100	1	102	36	12,500	27,000
Weal Spring Realty Cp.	70x100	1	100-98	37	31,000	92,000
Spring St., North Side, Sullivan St. to Ave. of the Americas.						
			N.W.C.			
A. Guaraventi	45x56.2	6	203, 205	39	$25,500	$52,000
The City of N. Y. ..	94.10x 114.1	2	211-07	43	Exempt	Exempt
			N.E.C.			
Section 2, Volume 6, Block 506—Varick St., East Side, Spring to Vandam St.						
			N.E.C.			
R. D. & M. Weinsier et al.	214.9x 124.11	10	140-154	1	$500,000	$1,275,000
			S.E.C.			
Vandam St., South Side, Varick St. to Ave. of the Americas.						
Century Envelope Co.	50.1x100	6	30-28	14	$32,000	$140,000
J. Cosazza	25.2x100	5	26	16	16,000	35,000
Curlis Operat. Cp..	25.0x 100.1	..	24	24	16,000	16,000
Ave. of the Americas, West Side, Vandam to Spring St.						
			S.W.C.			
Wm. H. Schmole...	108.7x 44.7	5	177-169	26	$20,000	$34,000
Curtis Operat. Cp..	79.9x 214.0	15	151-167	31	250,000	1,150,000
Spring St., North Side, Ave. of the Americas to Varick St.						
Curlis Operat. Cp..	19.9x211	3	231	33	$30,000	$12,000
Curtis Spring St. Cp.	150.3x 214.3	10	233-235	36	195,000	965,000
Section 2, Volume 6, Block 506—Varick St., East Side, Charlton to Vandam St.						
			S.E.C.			
Trinity Church Cp..	50.3x 98.10	12	170-172	7	$215,000	$890,000
Trinity Church Cp..	119.9x 134.7	12	162-164	51	301,000	1,375,000
			N.E.C.			
Charlton St., South Side, Varick St. to Ave. of the Americas.						
L. Tomasullo et al.	23x100	3	42	11	$16,500	$24,000
Little Red School House	92.11x100	3	40	13	Exempt	Exempt
Thirty Charlton Cp.	101.4x 100.1	6	32-36	16	80,000	350,000
S. & B. Klaw.....	16.9x 100	3	34	20	13,500	24,000
Jas. Rongetti	16.9x 100.1	3	32	21	13,500	22,000
J. Asacnza	16.9x 100.1	3	30	22	13,500	27,000
H. Measler	16.9x 100.1	2	18	23	13,500	23,000
V. W. Knauth.....	16.9x 100.1	3	16	24	12,500	25,000
Neesler Props., Inc..	40.6x75	2	14-12	25	24,000	37,000
Ave. of the Americas, West Side, Charlton to Vandam St.						
			N.E.C.	S.E.C.		
H. Neasler	203.3x 31.10	V	181	27	$22,000	$22,000
Vandam St., North Side, Ave. of the Americas to Varick St.						
Neesler Props., Inc..	33.2x 125	7	5	41	$39,000	$65,000
P. A. & E. R. Bredlow	17x100	3	7	43	9,300	18,650
Wm. Warfield	25x100	2	9	44	17,000	26,000
M. C. & J. H. Passannanie	26.10x100	3	11	45	20,000	29,000
H. S. Stix	21.3x 100.1	3	13	46	15,000	27,000
Dominick Rlty. Cp.	25x100	3	15	47	18,000	40,000
G. Hess	22x100	3	17	48	15,000	21,000
21 Van Dam St. Cp.	25x100	2	19	49	19,000	29,000
21 Van Dam St. Cp	25x100	2	21	50	16,000	29,000
R. & E. Trebbi .	19.8x100	2	23	51	15,000	24,000
C. & M. H. Kronfeld	20x100	2	25	52	14,500	28,000
M. Gross & ano....	21x100	2	27	53	13,500	27,000
Thomas P. Moran..	20x100	2	29	54	12,000	19,000
Section 2, Volume 6, Block 507—Elizabeth St., East Side, Prince to E. Houston St.						
228 Elizabeth Cp. ..	20x95.1	5	228	2	$6,000	$19,000
C. Randazza	20x92.10	4	230	3	6,000	12,000
2021 Eliz. St. Rlty. Cp.	39.10x 95.1	6	232-234	4	11,500	16,000
Susanna Azzara ...	20.1x92.10	6	236	5	6,000	15,000
C. Inglima et al.....	19.11x 92.10	6	238	7	6,000	14,000
V. Albanese	20x91.4	5	240	8	6,000	16,000
G. Rockdrabel	20x91.4	1	242	9	6,000	20,000
Sozig Hldg. Cp.	24.6x 92.10	5	244	10	6,500	12,000
Sozig Hldg. Cp.	24.3x81.7	5	246	11	6,500	12,000
C. Brullo	24x81.8	5	248	12	6,500	11,000
A. M. Adalphi	24.6x81.9	6	250	13	6,500	14,000
Lillie Adalphi	24.6x81.9	5	252	14	6,500	18,000
W. H. Lyons	37.4x85.4	5	254-256	16	27,000	50,000
M. & L. Kuplatz ...	22.2x87.10	1	258	16	6,000	20,000
Bowery Rillea, Inc.	24.4x87.10	5	260	17	6,500	19,000
Bowery Rillee., Inc.	25.10x 87.10	5	264	18	6,500	19,000
Bowery Rillea, Inc.	23.8x87.10	5	266	19	6,500	21,000
Bowery Rillea., Inc.	23.10x 87.10	5	268	20	6,500	14,000
Bowery Rillea., Inc.	24.8x87.10	5	270	21	7,000	16,000
Houseor Rlty. Cp.	28.9x 65.3	3	272	22	17,000	27,000
			S.E.C.			
Bowery, West Side, E. Houston to Prince St.						
			S.W.C.			
Nathaniel H. Lyons and others	40x 106.3	4	284	23	$40,000	$87,000
Nathaniel H. Lyons and others	87.6x88.8	4	282-280	25	21,000	40,000
Nathaniel H. Lyons and others	31.8x 86.8	4	278-276	26	21,000	40,000
J. A. Tover, et al...	25x89.6	3	274	27	14,000	27,000
J. A. Tover, et al...	25x89.6	4	272	28	14,000	31,000
Lyolea Rlty. Cp.....	32.10x89.6	5	268	30	20,000	49,000
T. Blangiardo	16.4x93.9	4	266	31	10,000	18,000
G. J. S. Rlty. Cp...	16.11x92.6	4	264	32	11,000	22,000
Nathaniel H. Lyons	33.5x101.1	5	262-260	33	21,000	52,000
Harback Co.	37.10x91.2	5	258-258	34	22,000	31,000
J. A. Tover, et al...	21x91.4	3	256	36	12,000	22,000
J. A. Tover, et al...	20.9x 91.4	3	254	37	12,000	24,000
250 Bowery R. E. Cp.	41.7x 93	4	252-250	38	25,000	56,000
Philip Milarsky ...	21x 92.10	3	248	40	12,000	23,000
Lorraine Music Co.	21.2x 92.10	4	246	41	12,000	27,000
C. Di Bari Rlty Cp.	21x 92.10	3	244	43	12,000	28,000
F. Mastro	68.4x 71.4	3	242-238	45	35,000	60,000
Nicola Carone	17.1x 58.5	2½	234	47	7,000	19,000
F. & G. Mastro....	20.7x 74.5	2½	232	48	10,000	19,000
			N.W.C.			
Prince St., North Side, Bowery to Elizabeth St.						
Nicolino Carroca ...	20.7x90	3	5	49	$6,500	$14,000
Bridgend Cp.	25.2x 91.1	6	7	50	9,000	21,000
Bridgend Cp.	36x81.6	6	9-11	52	13,000	30,000
224-26 Elizabeth St. Cp.	39.7x 74.4	5	13-15	1	17,500	32,000
			N.E.C.			
Section 2, Volume 6, Block 508—Mott St., East Side, Prince to E. Houston St.						
Brossum Rlty. Cp...	25x90.6	6	246	1	$8,500	$22,000
Brossum Rlty. Cp..	25x90.6	6	248	3	8,500	22,000
Brossum Rlty. Cp...	25x90.6	6	250	4	8,500	22,000
Brossum Rlty Cp. .	25x 99.10	6	252	5	8,500	19,000
Brossum Rlty. Cp...	40.7x 99.10	5	256-258	6	12,500	24,000
F. Stoppiello, et al.	19.10x89.1	5	260	8	6,000	24,000
D. Kasson & R. Matahak	120.2x 89.1	5	262-272	9	40,000	215,000
Henry Saul	39.9x 87.7	6	274-276	14	11,500	35,000
278 Mott St.	25x87	5	278	16	7,000	26,000
A. Tortorici	25x87	6	280	17	6,500	24,000
A. Tortorici	60x86.11	V	282-284	18	18,000	18,000
E. Houston St., South Side, Mott to Elizabeth St.						
			S.E.C.			
E. 9th Rlty. Cp ...	29.11x 61.6	5	57	20	$17,000	$22,000
E. 9th Rlty Cp. .	33.4x46.9	5	59-61	21	12,000	16,000
Volunteers of Amer.	21x49.11	3½	63	22	Exempt	Exempt
Volunteers of America, Inc.	86.3x83.5	2	65-71	25	Exempt	Exempt
			S.W.C.			
Elizabeth St., West Side, E. Houston to Prince St.						
T. Cangeme	50.5x87.1	1	267-269	28	$14,000	$16,000
Rosaria Muccia	25x92.6	3	265	30	7,000	16,000
D. M. & H. Kasson	24x86.10	..	261	31	15,000	15,000
J. & C. Bultacavoll.	21x87.9	1	257	33	6,500	23,000
Edw. Robbins	23.8x88.2½	1	255	34	6,500	24,000
S. Giresi et al.....	20x88.2½	5	253	35	5,500	23,000
247 Elizabeth St. Cp.	30x88.7½	5	251	36	8,500	64,000
247 Elizabeth St. Cp.	30x89.2	5	247	38	8,500	45,000
Luigi Benigno	22x90	5	245	39	6,000	16,000
Luigi Benigno	22x90.3	5	243	40	6,000	14,000
Luigi Benigno	23.2x90.3	5	241	41	6,500	16,000
Arcab Cp.	20x90.3	6	239	42	5,500	29,000
C. Ceranio	20.8x90.3	5	237	43	5,500	18,000
I. & C. Adamo.....	40.2x 101.9	6	235-233	44	13,000	55,000
Prince St., North Side, Elizabeth to Mott St.						
			N.W.C.			
M. Tumminello	20x80.7½	5	17	46	$11,000	$40,000
R. Danna	21x78.2½	4	19	47	6,500	19,000
Rose Vocca	20.10x75.9	3	21	48	6,000	11,000
Gandolfo Orlando et al.	20.9x78.2	4	23	49	6,500	19,000
Gandolfo Orlando et al.	20.7x68.6	4	25	50	6,000	18,000
G. & A. Cuomo & ano.	27.10½x 89.5	5	27	51	10,000	28,000
S. Rothman & ano..	27.10½x 88.3	V	29	52	10,000	10,000
American Female Guardian Soc. & Home for Friendless	27.10x 79.2	5	31	53	14,500	44,000
			N.E.C.			
Section 2, Volume 6, Block 509—Mulberry St., East Side, Prince to E. Houston St.						
G. Perrolla	19.9x90.11	4	278	13	$6,500	$16,000
Nickola Vesta	40x90.2	6	280-282	14	13,000	47,000
101 Club Rllys.	10x88.11	7	284-286	16	13,000	47,000
C. Giampaolo	20x60	3	288	18	3,500	12,000
E. Houston St., South Side, Mulberry to Mott St.						
			S.E.C.			
A. Barilla	21.3x 72.10	3	43	19	$16,500	$21,000
C. Giampaolo	20.9x 70.1	..	45	20	8,000	8,000
C. Giampaolo	22x85.5	3½	47	21	12,000	22,000
Rilz Thrill Shop. Inc.	23.6x 86.5	1	49	23	13,000	25,000
B. Sharbaro	24.7x82	5	51	23	13,500	25,000
Seabury Assoc., Inc.	63.4x78	5	53-57	26	45,000	127,000
			S.W.C.			
Mott St., West Side, E. Houston to Prince St.						
Molt St Rlty. Co .	80.1½x 90.10½	6	291-285	27	$26,000	$125,000
Plunkett Bros.	20x90.5	4	283	31	6,000	14,000
J. Plunkett	20x91.5	5	281	32	6,000	13,000
1. Plunkett	20x91.5	5	279	33	6,000	13,000
C. Langone	20x91.5	4	277	34	6,000	10,000
Title Guar. & Tr. C.	20x91.5	5	275	35	6,000	17,000
A. Caurson	20.4x93.4	5	273	36	6,000	14,000
Prince St., North Side, Mott to Mulberry St.						
			N.W.C.			
St. Patrick's Church	201x 340.2	3		1	Exempt	Exempt
			N.E.C.			
Section 2, Volume 6, Block 510—Crosby St., East Side, Prince to Jersey St.						
Hobson Miller Paper Co., Inc.	65.9x84.3	6	115-119	6	$35,000	$125,000
284-90 Lafayette St. Cp.	93.11x 84.2½	6	121-127	9	54,000	130,000
			S.E.&S.W.C.			
Mulberry St., West Side, Jersey to Prince St.						
			S.E.&S.W.C.			
Freedman Orafayette	98.11x 124.7	6	271-267	17	$150,000	$400,000
St. Patrick's Ch. (Par.)	48.1x 91.5	4	265-263	21	Exempt	Exempt
Chas. W. Caldwell..	20x67.6	3	261	23	4,500	7,000
Prince St., North Side, Mulberry to Lafayette St.						
			N.W.C.			
Realty Salvage Cp..	25x80	..	47	25	$13,500	$13,500
Rose Profaci	50x80	6	49-51	26	23,000	55,000
Block Greenberg Cp.	50x100	5	53-55	28	25,000	90,000
Humphreys Homeopathic Medicine Co.	46.9½x 99.10½	5	57-59	30	45,000	95,000
			N.E.C.			
Lafayette St., East Side, Prince to Jersey St.						
Trs. of St. Patrick's Cathedral	40.2½x61	1	281-283	33	19,000	34,000
Prince St., North Side, Lafayette to Crosby St.						
			N.E.C.			
Monroe Bldg. & Mfg. Cp.	54.8½x 143.5	16	63-67	1	$150,000	$955,000
			N.W.C.			
Crosby St., East Side, Jersey to E. Houston St.						
			N.E.C.&N.W.C.			
Wm. B. Appleby...	62.3x 84.2	7	129-133	37	$42,000	$92,000
Shore 86th St., Inc.	26.2x82.9	1	135	39	16,000	22,000
Gulf Oil Cp.	79.10x 84.1+	1	137	10	100,000	120,000
			S.E.&S.W.C.			
Mulberry St., West Side, E. Houston to Jersey St.						
D. & M. Estates, Inc.	71.8½x 257.8	9	273-293	45	$310,000	$755,000
			Corners			
Section 2, Volume 6, Block 511—Broadway, East Side, Prince to E. Houston St.						
			N.E.&N.W.C.			
Downtown Inv. Cp..	126x 200.2	12	568-578	3	$285,000	$900,000
S. & R. Barocas ...	51x 200.2	12	580-582	6	81,000	375,000
30 Fifth Ave. Cp...	51x 200.2	12	584-586	8	81,000	355,000
30 Fifth Ave. Cp...	51x 200.2	12	588-590	10	81,000	355,000
Max Kaplan, et al..	83.11x 200	12	592-596	12	147,000	575,000
Chelton Est. Ltd....	28.6x 199.6	13	598	15	48,000	235,000
Bway.-Crosby Cp...	49.7x 199.4	6	600-602	16	85,000	180,000
The City of New York	203.4x 63.7	1	604-608	19	120,000	125,000
			S.E.&S.W.C.			
Section 2, Volume 6, Block 512—Broadway, West Side, W. Houston to Prince St.						
			S.W.C.			
Ch. J. Tanenbaum, et al.	52x200	12	601-605	11	$103,000	$520,000
S. & B. Mgml. Cp.	25x200	5	597	13	42,000	70,000
M. & S. Steigor Rlty. Cp.	25x200	5	595	14	42,000	80,000
N. O. Susaman, et al.	29.10x 200	5	593	15	50,000	85,000
M. H. Weinkrantz.	30.1x 200	6	591	16	50,000	115,000
583 Bway. Cp.	28x200	5	583	17	46,000	85,000
Ginsburg Rlty. Cp..	63x200	12	583-587	18	80,000	410,000
579 Bway. Cp.	48x200	5	581-579	20	80,000	160,000
R. A. J. Rlty. Cp..	24x200	5	577	22	30,000	50,000
Mafio Hldg. Cp.	100x100	6	575-569	23	210,000	375,000
			N.W.C.			
Section 2, Volume 6, Block 513—Greene St., East Side, Prince to W. Houston St.						
130 Greene St. Rlty. Corp.	25.9x100	6	130	2	$10,000	$45,000
Rock Rlty. Cp.	36.10½x100	6	132-134	3	14,500	40,000
Rock Rlty. Cp.	36.10½x100	6	136	5	15,000	60,000
W. & G Mallek	38.1x100	6	138-140	6	15,000	60,000
Bresco Realty, Inc.	60.10x100	5	142	7	20,000	60,000
Rothblum Rlty. Co..	25x100	4	146	9	10,000	27,000
Rothblum Rlty. Co..	50.2½x100	6	148-150	10	20,000	100,000
W. Houston St., South Side, Greene to Mercer St.						
			S.E.&S.W.C.			
The City of N. Y...	200.4x 24.2	..	35-19	12	$58,000	$58,000
Mercer St., West Side, W. Houston to Prince St.						
M. & M. Corrugated Box Co.	25.10x100	2	171	21	$10,000	122,000
Esther Jonas	25x100	7	169	22	10,000	42,000
N. Zinman	50x100	5	167-165	23	20,000	115,000
I. Stahlman	25x90	2	163	25	9,500	31,000
Z. Rudensky et al..	43.9x100	4	161-159	26	17,000	55,000
City of N. Y. Fire Department	16x100	3	157-155	28	Exempt	Exempt
John MacKenzie ...	25x100	5	153	30	10,000	31,000
Mercer Ruby Trad. Cp.	25.3x100	1	151	31	10,000	34,000
	25.3x100	3	149	33	10,000	30,000
589 Bway. Cp						
Prince St., North Side, Mercer to Greene St.						
			N.W.C.			
98 Prince St. Cp. ...	100x99.6	6	93-99	35	$55,000	$180,000
A Realty Corp. ...	25x100	7	101	36	11,000	58,000
Sire Post Office Pln.	75x124.9	2	103-107	39	60,000	225,000
			N.E.C.			
Section 2, Volume 6, Block 514—Wooster St., East Side, Prince to W. Houston St.						
Jos. T. Braun	37.6x100	1	134-136	1	$15,000	$40,000
Hauga Corp.	25x100	5	138	3	10,000	20,000
Sterling Mill Supply Co., Inc.	23x100	1	140	4	9,000	23,000
Sterling Mill Supply Co., Inc.	43x100	1	142-144	5	17,000	35,000
Sterling Mill Supply Co., Inc.	46x100	1	146-148	7	18,000	21,000
Bella Cereghino	25x100	1	150	9	10,000	27,000
Saljo Realty Co.	75x100	6	152-156	10	83,000	125,000
Big Mac's Ser. Cent., Inc.	25x100	1	158	13	13,000	33,000
W. Houston St., South Side, Wooster to Greene St.						
Big Mac's Ser. Cent., Inc.	200.3x20	.	35	14	$17,000	$17,000
			S.E.&S.W.C.			
Greene St., West Side, W. Houston to Prince St.						
I. Rosenthal	25x100.1	6	143	23	$10,000	$20,000
E. M. & H. K. Riebe	25x100.1	3	141	24	10,000	25,000
S. Cesarino & ano...	25x100.1	2	139	25	10,000	19,000
133-35 Green St. Re.	36.9½x 100.1	5	137	26	15,000	57,000
133-135 Green St. Rlty. Cp.	36.9½x 100.1	6	135-133	28	15,000	60,000
Seltzinch Rlty. Cp...	60.10½x 100.1	5	131-129	29	20,000	57,000
G. Marino	25.6½x 100.1	5	127	31	10,000	33,000
Bleecker Corrugated Box Co., Inc.	25x100.1	5	125	32	10,000	31,000
C. Offerman et al....	50x100.1	6	123-121	33	20,000	78,000
Prince St., North Side, Greene to Wooster St.						
			N.W.C.			
L. Offerman Tool & Die Co.	50x95	5	109	35	$27,000	$90,000
Meyer Meerbaum ..	33.4x95	6	115-113	37	14,000	47,000
Meyer Meerbaum ..	33.4x95	6	119-117	39	14,000	47,000
Meyer Meerbaum ..	32.8x96	6	121	40	14,000	44,000
General Trade Mark Co.	26x96	6	123	41	10,000	26,000
M. Rubaskin	25.8x95	6	125	42	16,000	73,000
Section 2, Volume 6, Block 515—W. Broadway, East Side, Prince to W. Houston St.						
Adar Hldg. Cp.	23.9x113.6	6	451	1	$13,500	$40,000
Adar Hldg. Cp.	25x100	6	453	2	14,000	40,000
M. Jagopo & ano...	25x200	V	455	3	41,000	41,000
F. Abamonte	75x100	6	157-461	4	44,000	180,000
Samuel Berkman ..	25x100	1	463	7	23,500	21,000
Celia London & ano	75x100	6	469	8	44,000	150,000
S. B. Chesebrough	25x100	4	471	11	14,000	20,000
Pauline Giachino ..	25x100	6	473	12	14,000	34,000
L. Labo & ano.	21.6x 100.1	6	475	13	12,000	34,000
477 S. 5th Ave. Cp...	18.6x60	3	477	14	5,500	5,500
City of New York..	5x60	..	479	15	2,000	2,000
W. Houston St., South Side, W. Broadway to Wooster St.						
			S.E.&S.W.C.			
The City of N. Y...	160.2x20+	V	65-83	16	$35,000	$35,000
Wooster St., West Side, W. Houston to Prince St.						
Kohner Rlty. Cp....	50x100	8	165-167	25	$22,000	$105,000
Sam Marcus et al...	75x100	8	149-153	27	33,000	140,000
Judoce Rlty. Cp....	25x100	4	147	30	10,000	42,000
S. Rabinowitz	75x100	8	141-145	31	33,000	143,000

See last page for footnotes.

Owner or Occupant	Size of Lot	Stories High	St. No.	Lot No.	Value of Real Estate Unimproved	Value of Real Estate with Improvements Thereon
Spector Woolstock Cp.	25x100	6	135	36	10,000	35,000

Prince St., North Side, Wooster St. to Broadway. N.W.C.

Owner or Occupant	Size of Lot	Stories High	St. No.	Lot No.	Value Unimproved	Value with Improvements
170 Greene St. Cp.	40x95 lr.	7	127-129	37	$21,000	$100,000
F. B. H. Rlty. Cp.	60x71.3	7	131-135	39	19,500	86,000
141 Prince St. Cp.	60x71.3	7	137-141	42	19,500	86,000
B. Gross & ano.	40x71.3	7	143-145	45	21,500	70,000

N.E.C.

Section 2, Volume 6, Block 516—Thompson St., East Side, Prince to W. Houston St.

Owner or Occupant	Size of Lot	Stories High	St. No.	Lot No.	Value Unimproved	Value with Improvements
A. Cosiglia	40x91.9	6	128-130	3	$17,000	$53,000
132-34 Thompson St. Rlty. Cp.	60x91.9	6	132-134	4	26,500	60,000
Mariac Rlty. Cp.	111.4x172.5½ lr.	6	136-144	7	81,000	310,000
P. Lecapira	49x100.2	6	152-154	14	20,500	97,000

W. Broadway, West Side, W. Houston to Prince St.

Owner or Occupant	Size of Lot	Stories High	St. No.	Lot No.	Value Unimproved	Value with Improvements
482 W. Bway. Cp.	24.5x75	6	482	21	$10,500	$18,000
482 W. Bway. Cp.	25.5x75	4	480	26	10,500	16,000
Showens, Inc.	61.2½x172.5½	5	478-474	28	58,000	210,000
Mariac Rlty. Cp.	25x75	6	464	30	11,000	25,000
Mariac Rlty. Cp.	25x75	3	462	31	11,000	32,000
Bob Lou Rlty. Cp.	25x75	5	460	32	11,000	31,000
G. L. Mandot & ano.	25.3x75	5	458	33	11,000	23,000
John Volpe	25x75	2	456	34	11,000	29,000
John Volpe	25x75	2	454	35	11,000	23,000
John Volpe	19x35	3	452	36	4,500	13,000
E. & C. Saracco	19x35	V	450-448	37	4,500	4,500

Prince St., North Side, W. Broadway to Thompson St. N.W.C.

Owner or Occupant	Size of Lot	Stories High	St. No.	Lot No.	Value Unimproved	Value with Improvements
E. & C. Saracco	15x57	3	151	38	$9,000	$13,000
E. & C. Saracco	20x57	3	153	39	5,000	8,000
E. & C. Saracco	20.1x95	3	155	40	7,000	11,000
E. & C. Saracco	20.1x95	3	157	41	7,000	15,000
N. Turel	24.9x95	5	159	42	9,000	30,000
N. Turel	21.8x95	6	161	43	9,000	32,000
Grace C. Pinto	43.7½x95	6	163-165	1	20,000	62,000

N.E.C.

Section 2, Volume 6, Block 517—Sullivan St., East Side, Prince to W. Houston St.

Owner or Occupant	Size of Lot	Stories High	St. No.	Lot No.	Value Unimproved	Value with Improvements
Jel Jam Rlty. Corp	43.7½x95	6	135	1	$18,500	$11,000
C. Testa	37x100	6	137-139	3	18,500	65,000
Growth Rlties., Inc.	24.8x100	5	141	5	12,500	37,000
Growth Rlties., Inc.	24.8x100	5	143	6	12,500	35,000
Growth Rlties., Inc.	24.8x100	5	145	7	12,500	35,000
Rhea Charles Rlty.	25x100	5	147	8	12,500	42,000
H. A. DePhillips & ano.	51.3x100	6	149-151	9	25,500	50,000
Friars Union Order of St. Francis	75x200 lr.	1	155-169	11	Exempt	Exempt

W. Houston St., South Side, Sullivan to Thompson St. S.E.&S.W.C.

Owner or Occupant	Size of Lot	Stories High	St. No.	Lot No.	Value Unimproved	Value with Improvements
The City of N. Y.	125.4x19.11 lr.	..	123-109	14	Exempt	Exempt

Thompson St., West Side, W. Houston to Prince St.

Owner or Occupant	Size of Lot	Stories High	St. No.	Lot No.	Value Unimproved	Value with Improvements
City of New York	19.11x75.1 lr.	V	155	23	$7,300	$7,300
R. C. School	56x45	5	153, 149	24	Exempt	Exempt
Friars Minor Order of St. Francis	26.6x100 lr.	3	147	26	Exempt	Exempt
Church of St. Anthony of Padua	74x100 lr.	2	141-45	125	Exempt	Exempt
M. Lubic & ano.	24.8x100	5	139	30	10,500	21,000
Donalo Lacorozzo	24.8x100	5	137	31	10,500	25,000
Maria L. Mecca et al.	44x100	7	131-133	32	18,500	62,000

Prince St., North Side, Thompson to Sullivan St. N.W.C.

Owner or Occupant	Size of Lot	Stories High	St. No.	Lot No.	Value Unimproved	Value with Improvements
Friars Minor of St. Francis Order	75x125.1 lr.	1	171	37	Exempt	Exempt
Eugene Cordano & ano	25x95.6	6	177	40	10,500	37,000
Jel Jam Rlty. Cp.	25x95.6	6	179	41	10,500	28,500
L. Ferretti et al.	25x95.6	6	181	42	10,500	29,000
111 E. 39th St. Cp.	50x95.6	5	183-185	43	27,000	78,000

N.E.C.

Section 2, Volume 6, Block 518—Macdougal St., East Side, Prince to W. Houston St.

Owner or Occupant	Size of Lot	Stories High	St. No.	Lot No.	Value Unimproved	Value with Improvements
J. Biancuili & ano.	23x75	5	38	1	$11,500	$25,000
M. Schulman	10x75	6	40-42	2	20,500	42,000
P. Nervo	20x75	3	44	4	10,000	20,000
Adele Balbiani	20x75	3	46	5	10,000	20,000
Angelo Cerrutti	20x75	3	48	6	10,000	22,000
Minga Rlty. Cp.	25x100	6	50	7	15,000	45,000
Louisa Carbana	25.7x100	5	52	8	15,000	40,000
D. Calanio	25x100	3	54	9	15,000	23,000
Vehicle Rlty. Cp.	49.8x100	6	56-58	10	30,000	67,000
St. Anthony's Church	49.10x100	5	60-62	12	Exempt	Exempt
J. J. Gardella et al.	39.10x75	6	64-66	14	20,500	52,000

W. Houston St., South Side, Macdougal to Sullivan St. S.E.&S.W.C.

Owner or Occupant	Size of Lot	Stories High	St. No.	Lot No.	Value Unimproved	Value with Improvements
The City of N. Y.	125.2x25.1 lr.	V	147-129	17	Exempt	Exempt

Ave. of the Americas, West Side, King to Charlton St.

Owner or Occupant	Size of Lot	Stories High	St. No.	Lot No.	Value Unimproved	Value with Improvements
President Textile Cp.	40.4½x85	6	158-156	30	$18,000	$54,000
Franciscan Sisters	25.2x100.1	4	154	61	Exempt	Exempt
A. & J. Canepa	49.3½x100.1	6	152-150	32	$25,000	$53,000
148 Sullivan Cp.	25x100.1	5	148	34	12,500	36,000
Frank M. Conte	25x100	6	146	35	12,500	30,000
Jos. Casazza	25x100	7	144	36	12,500	43,000
T. Bianco	25x125	7	142	37	13,500	46,000
Fredrix Hold. Cp.	25x lr.	6	140	38	15,000	46,000
Fredrix Hold. Cp.	25x80	3	138	39	11,000	20,000
6 Ave. Cp.	25x100	V	136	41	13,500	13,500
Village Investors, Inc.	22x75	3	134	42	9,500	22,000

Prince St., North Side, Sullivan to Macdougal St. N.W.C.

Owner or Occupant	Size of Lot	Stories High	St. No.	Lot No.	Value Unimproved	Value with Improvements
Vincen Anniebiarico	25x78	4	191	43	$15,000	$30,000
193 Prince Cp.	25x78	4	193	44	10,000	14,000
Paul Pringal	25x78	5	195	45	10,000	33,000
Sullivan St. Re. Cp.	25x100	V	197	46	12,500	12,500
A. Simonetti	50x100	6	199	47	23,000	56,000
R. E. Biancuili	24.6x77	3	203	49	10,000	16,000
J. Biancuili & ano.	25.6x77	3	205	50	15,000	28,000

N.E.C.

Section 2, Volume 6, Block 519—Varick St., East Side, Charlton to King St.

Owner or Occupant	Size of Lot	Stories High	St. No.	Lot No.	Value Unimproved	Value with Improvements
180 Varick St. Cp.	201.2½x98.2 lr.	17	174-188	70	$640,000	$2,100,000

S.E.C.&N.E.C.

King St., South Side, Varick St. to Ave. of the Americas.

Owner or Occupant	Size of Lot	Stories High	St. No.	Lot No.	Value Unimproved	Value with Improvements
F. J. & L. F. Laneri	20.10x100.6½	3	64	12	$15,000	$20,000
Jos. V. Rubino & ano.	20.10x100.6½	3	62	13	15,000	26,000
60 King St. Cp.	75x100.6½	9	60-46	14	60,000	570,000
R. de Fiore	20x100.5½	3	44	17	11,500	23,000
Marie A. Lanza	20x100.5½	3	42	18	14,500	25,000
N. DiAgostini	20x100.6½	3	40	19	11,500	22,000
Elly Rosalie, et al.	20x100.5½	3	38	20	14,500	23,000
R. Dicker	20x100.6½	3	36	21	11,500	20,000
Ranie Biola	25x100.5½	3	34	22	18,000	25,000
Marie T. Sylvester & ano	24.10½x100.5½	4	32	23	18,000	29,000
79 Perry Cp.	25.11x100.3½	6	28	31	18,500	50,000
79 Perry Cp.	25.11x100.8½	6	28	30	18,500	50,000
79 Perry Cp.	26.2½x100.3½	6	24	27	18,500	50,000
Lareso Rlty. Cp.	25.11x100.3½	6	22	28	18,500	46,000
Leslie A. Hyam	20.7½x100.2½	3	20	29	16,000	26,000

Ave. of the Americas, West Side, King to Charlton St. S.W.C.

Owner or Occupant	Size of Lot	Stories High	St. No.	Lot No.	Value Unimproved	Value with Improvements
G. Michelini	76.3½x39.8 lr.	6	213-217	30	$14,000	$79,000
City of New York	121.3½x28.0½ lr.	..	201	49	11,000	11,000

N.W.C.

Charlton St., North Side, Ave. of the Americas to Varick St.

Owner or Occupant	Size of Lot	Stories High	St. No.	Lot No.	Value Unimproved	Value with Improvements
Jerome Petillo	23.2x100	3	3	50	$23,000	$15,000
Sire Plan Portfolios, Inc.	49x100.3	5	11-13	51	10,000	165,000
Mildred Lordi	23.4x100	3	15	53	17,000	30,000
J. R. Nahon	23.4x100	3	17	54	17,000	33,000
H. Nessler	23.4x100	3	19	55	17,000	25,000
T. Rudden	23.4x100	3	21	56	17,000	22,000
C. & P. Douglas	25x100	3	25	57	18,000	35,000
Cherry Lane Props., Inc.	19.8½x100.4½	3	27	58	14,500	35,000
Isidora A. Reed	20x100.5	3	29	59	14,500	25,000
L. D. & C. Robbins	20.2x100.5	3	31	60	14,500	25,000
D. DiMilto	20x100.5	3	33	61	11,500	25,000
J. Timan et al.	20x100.5	3	35	62	14,500	45,000
Anthony Cambarino	36x100.5	5	37	63	18,000	30,000
J. M. Kiggins & ano.	25x100.5	3	39	64	19,000	45,000
Edna Maestro	21.8x100.6½	6	41	65	16,000	27,000
B. Latorella	21.4½x100.6½	3	43	66	12,000	20,000

Ave. of the Americas, East Side, Charlton to King St. S.E.C.

Owner or Occupant	Size of Lot	Stories High	St. No.	Lot No.	Value Unimproved	Value with Improvements
City of New York	76.8½x10.9½ lr.	V	222	85	$15,000	$15,000
One Charlton Street Cp.	127.1½x35.5½ lr.	6	208-210	44	120,000	215,000

N.E.C.

Macdougal St., West Side, Charlton to King St.

Owner or Occupant	Size of Lot	Stories High	St. No.	Lot No.	Value Unimproved	Value with Improvements
Jos. Latino	20x39 lr.	3	37	41	$11,000	$18,000
M. Schulman	20x27 lr.	3	39	40	10,000	16,000
M. Schulman	10x60 lr.	5	11	39	25,000	35,000

S.W.C.

King St., South Side, Macdougal St. to Ave. of the Americas.

Owner or Occupant	Size of Lot	Stories High	St. No.	Lot No.	Value Unimproved	Value with Improvements
M. Schulman	22x53	5	4	37	$15,000	$25,000

Section 2, Volume 6, Block 520—Varick St., East Side, King to W. Houston St. N.E.C.&S.E.C.

Owner or Occupant	Size of Lot	Stories High	St. No.	Lot No.	Value Unimproved	Value with Improvements
King-Vasick Cp.	200.5½x265.0½	12	190	1	$650,000	$2,475,000

W. Houston St., South Side, Varick St. to Ave. of the Americas.

Owner or Occupant	Size of Lot	Stories High	St. No.	Lot No.	Value Unimproved	Value with Improvements
O. Cardarelli	24.10x65	3	205-207	22	$15,000	$31,000
T. Gillen	18.9x65	3	203	24	12,000	15,000
A. Micallef	18.9x65	3	201	25	12,000	21,000
Inea Caloni	18.9x65	3	199	26	12,000	17,000
C. Myers	18.9x65	3	197	27	12,000	23,000
Arthur Cardarelli	25x100	4	195	28	20,000	54,000
Cong. Houston Cp.	21.9x100	3	193	29	17,500	29,000
Cong. Houston Cp.	24.0½x75.1½	4	189	30	16,000	29,000
Cong. Houston Cp.	12½x75½ lr.	4	185-187	31	27,000	47,000

Ave. of the Americas, West Side, W. Houston to King St. S.W.C.

Owner or Occupant	Size of Lot	Stories High	St. No.	Lot No.	Value Unimproved	Value with Improvements
Cong. Houston Cp.	75.1½x62.11	1	235-231	33	$62,000	$96,000
National Consumers Paper Cp.	50x160.4 lr.	5	229-227	37	67,000	87,000
A. B. Poggis	75x21	2	225-221	39	22,000	29,000

N.W.C.

King St., North Side, Ave. of the Americas to Varick St.

Owner or Occupant	Size of Lot	Stories High	St. No.	Lot No.	Value Unimproved	Value with Improvements
M. Fritsch Agee	21.2x75	2	17	40	$12,500	$21,000
William J. Koen	21x75	3	19	41	12,500	18,000
V. Della	20.10x75	3	21	42	12,500	22,000
Jesuilly Corp.	16x75	5	21½	43	10,000	23,000
D. D. Alexessandro	25x75	5	23	44	15,000	34,000
R. Totano & ano.	25x75	5	25	45	15,000	34,000
City of N. Y., P. S.	126.4½x135	4	29-35	47	Exempt	Exempt
Surel Rlty. Cp.	60.6x101.1½	5	37-39	51	40,000	140,000
J. & T. Perry	23.6x100.1	3	41	53	17,000	40,000
Arista Press, Inc.	25x100.1	3	43	54	19,000	40,000
F. Hilddal	25x100.1	3	45	55	15,000	29,000
Kingwood Ests., Inc.	25x100.1	3	47	56	18,000	25,000
Kingwood Ests., Inc.	25x100.1	3	49	57	18,000	25,000

Ave. of the Americas, East Side, King to W. Houston St. S.E.C.

Owner or Occupant	Size of Lot	Stories High	St. No.	Lot No.	Value Unimproved	Value with Improvements
City of New York	78.10x52.8	V	240	70	Exempt	Exempt
C. Asselta	29.5½x6.6 lr.	..	..	87	1,000	1,000

N.E.C.

King St., North Side, Ave. of the Americas to Macdougal St.

Owner or Occupant	Size of Lot	Stories High	St. No.	Lot No.	Value Unimproved	Value with Improvements
C. Asselta	28x73.1	5	5	86	127,000	145,000
C. Asselta	17.10x72.10	5	3	85	15,000	24,000
N. Navazio	18.4x72.10	5	1	84	13,000	21,000

N.E.C.

Macdougal St., West Side, W. Houston St. to King St. S.W.C.

Owner or Occupant	Size of Lot	Stories High	St. No.	Lot No.	Value Unimproved	Value with Improvements
John J. Brogan	25.6x81	1	51	79	$13,500	$27,000
C. Moriggia Rlty. Cp.	19.3x72.1 lr.	3	49	80	10,000	17,000
J. & F. Waldman	19.3x76.6 lr.	3	47	81	8,800	15,850
H. & L. Roberts	19.1x52 lr.	3	45	82	6,500	13,000
A. Sbarboro	20.1x89.2 lr.	3½	43	83	14,000	24,000

N.W.C.

Section 2, Volume 6, Block 521—Mulberry St., East Side, E. Houston to Bleecker St.

Owner or Occupant	Size of Lot	Stories High	St. No.	Lot No.	Value Unimproved	Value with Improvements
City of New York (Court)	91.2x169.9 lr.	5	298, 302	1	Exempt	Exempt

Bleecker St., South Side, Mulberry to Mott St. S.E.C.

Owner or Occupant	Size of Lot	Stories High	St. No.	Lot No.	Value Unimproved	Value with Improvements
N. Y. Protestant City Mission Society	80x181.6	4	42-38	6	Exempt	Exempt
Champion Envelope Co.	80x135.6	7	36-32	11	$53,000	$225,000

N.E.C. — S.W.C.

Mott St., West Side, Bleecker to E. Houston St.

Owner or Occupant	Size of Lot	Stories High	St. No.	Lot No.	Value Unimproved	Value with Improvements
Helpful Rlty. Cp.	22.6x82.4	5	300	13	$6,500	$75,000
Helpful Rlty. Cp.	22x82.9	5	306	14	6,500	75,000
City of New York	1.6x16.8 lr.	V	299-293	18	200	200

N.E.&N.W.C.

Mott St., East Side, E. Houston to Bleecker St.

Owner or Occupant	Size of Lot	Stories High	St. No.	Lot No.	Value Unimproved	Value with Improvements
Clair Enal Corp.	60.10x83.7	6	302-304	26	$17,500	$30,000
Louis Raineri	30.4x82.2	V	306	28	8,500	8,500
C. J. King	67.3x64	7	308-312	30	14,000	30,000
C. J. King	34x64	7	314-316	31	8,000	30,000

Bleecker St., South Side, Mott to Elizabeth St. S.E.C.

Owner or Occupant	Size of Lot	Stories High	St. No.	Lot No.	Value Unimproved	Value with Improvements
35-39 Bond St.	69x90 lr.	7	30-26	37	$30,000	$130,000
Church of Our Lady of Loretto	92x90 lr.	6	24-18	43	Exempt	Exempt

S.W.C.

Elizabeth St., West Side, Bleecker to E. Houston St.

Owner or Occupant	Size of Lot	Stories High	St. No.	Lot No.	Value Unimproved	Value with Improvements
Church of Our Lady of Loretto	52.6x100	8	305, 303	45	Exempt	Exempt
Church of Our Lady of Loretto	40x100	3	301, 299	47	Exempt	Exempt
Bivona & Vaccarino	27x51.11½	6	295	49	$7,500	$26,000
B. Vaccarino	27x53.1½	5	293	51	7,500	20,000
Robitelle Amc. Inc.	27x60.11	6	294	52	7,600	33,000
City of New York	32.4x163.9 lr.	V	279-281	54	33,000	33,000

N.E.&N.W.C.

Elizabeth St., East Side, E. Houston to Bleecker St.

Owner or Occupant	Size of Lot	Stories High	St. No.	Lot No.	Value Unimproved	Value with Improvements
T. Iakowitz	21.1x75	3	288	63	$8,000	$18,000
Angelo Bivana	25.7x83.5	4	290	64	7,500	19,000
300 Bowery, Inc.	25.7x83.5	4	292	65	[illegible]	13,000
St. Nicholas Found.	25.6x71.2	4	294	66	Exempt	Exempt
F. Lindenbaum	23.2x76	5	296	67	6,000	14,000
F. A. Jamison	23.1x75 lr.	5	298	68	6,000	18,000
Carmella Pellettieri	19.10x63	3	300	69	4,500	11,000
Alex Dinoff	25.6x63.5	5	302	70	6,000	21,000

Bleecker St., South Side, Elizabeth St. to Bowery. S.E.C.

Owner or Occupant	Size of Lot	Stories High	St. No.	Lot No.	Value Unimproved	Value with Improvements
Fredern Cp.	63.9x90	7	10-14	71	$35,000	$130,000
Marpearl Rlty. Co.	53.7x40.3½	4	8-4	73	15,000	25,000

Bowery, West Side, Bleecker to E. Houston St. S.W.C.

Owner or Occupant	Size of Lot	Stories High	St. No.	Lot No.	Value Unimproved	Value with Improvements
Marpearl Rlty. Co.	40.1x42.8	4	318-316	74	$30,000	$34,000
Queenside Hills Co.	50.1½x101.5	4	314-312	75	35,000	75,000
308-10 Bowery Rlty. Cp.	22.6½x99.5	1	310	77	14,500	20,000
308-10 Bowery Rlty. Cp.	22.8½x100	3	308	78	14,500	20,000
M. J. Adrian Cp.	24.6x84.3	3	306	79	14,500	18,000
M. J. Adrian	23.2x80.10	4	304	80	14,000	22,000
S. & J. Kabram	25.6x93.8	4	302	81	15,500	31,000
300 Bowery, Inc.	25.6½x83.6	4	300	82	[illegible]	31,000
Trenco Glass & Silver Co.	25.6x83.5	4	[illegible]	83	15,000	30,000
294 Bowery, Inc.	46.4x83.5½	4	296-294	84	28,000	67,000

E. Houston St., North Side, Bowery to Elizabeth St.

Owner or Occupant	Size of Lot	Stories High	St. No.	Lot No.	Value Unimproved	Value with Improvements
City of New York	170.3x12.5 lr.	V	73-84	88	31,000	25,000

N.E.&N.W.C.

Section 2, Volume 6, Block 522—Broadway, East Side, E. Houston to Bleecker St. N.E.&N.W.C.

Owner or Occupant	Size of Lot	Stories High	St. No.	Lot No.	Value Unimproved	Value with Improvements
City of New York	86.8x196.8 lr.		610-618	1	$206,000	$206,000
Cath. L. Stewart, et al.	81.9½x198.6 lr.	6	620	4	19,000	110,000
622 B'way Corp.	44.1x198	6	622-624	5	71,000	180,000
622 B'way Corp.	81x185.6	6	626	7	60,000	140,000
Elias Assocs., Inc.	49.6½x196.6½ lr.	6	628-630	9	82,000	250,000
632 B'way Rlty.	50.2½x196.4	12	632-634	10	83,000	250,000
636 Management Cp.	60.3x196	12	636-638	12	83,000	345,000
Jennie Yablon & ano.	25.3½x196.11	9	640	14	70,000	100,000

S.E.&N.W.C.

Crosby St., East Side, E. Houston to Bleecker St. N.E.&N.W.C.

Owner or Occupant	Size of Lot	Stories High	St. No.	Lot No.	Value Unimproved	Value with Improvements
City of New York	10.3x43.11 lr.	..	147	22	$2,500	$2,500
Sidney Greenberg, et al.	25x78.11	V	151	24	14,000	14,000
Crosfay Cp.	75x78.5½	6	153-157	25	11,000	110,000
St. Paul	66.6x77.9½ lr.	8	159-161	29	31,000	160,000
City of New York	32.8½x55.7 lr.	5	161-163	31	8,000	8,000

Bleecker St., South Side, Crosby to Lafayette St. S.E.C.

Owner or Occupant	Size of Lot	Stories High	St. No.	Lot No.	Value Unimproved	Value with Improvements
58 Bleecker Realty, Inc.	23.1x101.6½	4	58	31	$21,500	$40,000
Max Epstein	43.0½x115.1½ lr.	8	56-54	32	48,000	100,000

S.W.C.

Mulberry St., West Side, Bleecker to E. Houston St. Junction

Owner or Occupant	Size of Lot	Stories High	St. No.	Lot No.	Value Unimproved	Value with Improvements
H. Jacobson	91.2½x17.10½	1	327-331	34	$10,000	$18,000
R. King	81x85.10½ lr.	7	305-11	35	25,000	100,000
Lafayette Tire Co., Inc.	60x43.4 lr.	..	301-3	41	30,000	41,000

E. Houston St., North Side, Mulberry to Lafayette St. N.E.&N.W.C.

Owner or Occupant	Size of Lot	Stories High	St. No.	Lot No.	Value Unimproved	Value with Improvements
City of New York	48.1x37.1 lr.	V	40-38	43	$11,000	$11,000

Section 2, Volume 6, Block 523—North Side, W. Houston St., Greene St. to Mercer St.

Owner or Occupant	Size of Lot	Stories High	St. No.	Lot No.	Value Unimproved	Value with Improvements
1st Wash. Sq. Owning Cp.	201.6x397.9 lr.	..	20-38	1	$820,000	$825,000

Mercer St., East Side, W. Houston to Bleecker St.

Owner or Occupant	Size of Lot	Stories High	St. No.	Lot No.	Value Unimproved	Value with Improvements
Samef Rlty. Cp.	20x85	1	200	32	$8,000	$11,000
Samef Rlty. Cp.	50x85	4	202-204	33	21,000	35,000

Broadway, West Side, Bleecker to W. Houston St. S.W.C.

Owner or Occupant	Size of Lot	Stories High	St. No.	Lot No.	Value Unimproved	Value with Improvements
Meteor Apts. Cp.	25x200	2	641	38	$210,000	$211,000
Samef Rlty. Cp.	26x115	5	635	41	20,000	39,000
Samef Rlty. Cp.	25x115	5	633	42	20,000	32,000
Samef Rlty. Cp.	25x115	5	631	43	20,000	30,000
A. Bragner et al.	50x200	10	629-627	44	82,000	280,000
625 Bway., Inc.	34x200	12	625	46	55,000	235,000
621 B'way, Inc.	34x200	6	623	47	54,000	125,000
Cable Est., Inc.	177.6x200	9	621-611	48	320,000	1,050,000

N.W.C.

Section 2, Volume 6, Block 524—North Side, W. Houston St., W. Broadway to Wooster St.

Owner or Occupant	Size of Lot	Stories High	St. No.	Lot No.	Value Unimproved	Value with Improvements
1st Wash. Sq. Owning Cp	200.1x209.6 lr.	..	193-609	1	$570,000	$880,000

W. Houston St., North Side, Greene to Wooster St.

Owner or Occupant	Size of Lot	Stories High	St. No.	Lot No.	Value Unimproved	Value with Improvements
1st Wash. Sq. Owning Cp.	201.1½x398.4 lr.	..	62-68	60	$820,000	$870,000

Value exclusive of improvements. Assessed under Ident. No A356-77A.

N.E.C.

Section 2, Volume 6, Block 525—Sullivan St., East Side, W. Houston to Bleecker St.

Owner or Occupant	Size of Lot	Stories High	St. No.	Lot No.	Value Unimproved	Value with Improvements
R. Agresta	25x100	5	171	1	$13,000	$27,000
M. C. Levine	25x100	5	173	2	13,000	55,000
155 Bleecker, Inc.	25x100	V	175	3	13,000	13,000
177 Sullivan St. Rlty.	25x100	4	177	4	13,000	33,000
Washington Sq. War Veterans	25x100	1	179	5	13,000	27,000
Bleecker Thompson Cp.	25x100	5	181	6	13,000	42,000
Bleecker Thompson Corp.	42x100 lr.	6	183-185	7	25,000	90,000

Bleecker St., South Side, Sullivan to Thompson St. S.E.C.

Owner or Occupant	Size of Lot	Stories High	St. No.	Lot No.	Value Unimproved	Value with Improvements
Bleecker Thompson Corp.	200x167.9 lr.	10	168-158	8	$153,000	$925,000

S.W.C.

Thompson St., West Side, Bleecker to W. Houston St.

Owner or Occupant	Size of Lot	Stories High	St. No.	Lot No.	Value Unimproved	Value with Improvements
Oscar Loyd Rty. Co.	23.11x100	3	181	19	$15,000	$40,000
Oscar Loyd Rty. Co.	23.9x100	3	177	20	15,000	40,000
Eliz. Rosalie, et al.	37x100	6	175	21	16,000	62,000
Eliz. Rosalie, et al.	24.2x100	6	171	23	15,000	52,000
Valpe, Rose	12x25	6	169	24	4,000	21,000

W. Houston St., North Side, Thompson to Sullivan St. N.W.C.

Owner or Occupant	Size of Lot	Stories High	St. No.	Lot No.	Value Unimproved	Value with Improvements
Valpe, Rose	25x63	6	108	25	$18,000	$40,000
V. Farzolari	25x100	5	110	26	14,000	29,000
BenJo Rlty. Cp.	25x100	5	112	27	14,000	41,000
A. J. B. Bellon	25x100	3	114	28	14,000	25,000
Bernstein Rlty. Cp.	50x100	6	116-120	29	28,000	82,000
S. Cuccia et al.	25x100	6	124	31	14,000	41,000
T. J. Levine & ano.	25x100	6	128	32	21,000	52,000

N.E.C.

See last page for footnotes.

Owner or Occupant	Description of Property: Size of Lot	Stories High	St. No.	Lot No.	Value of Real Estate Unimproved	Value of Real Estate with Improvements Thereon
Thompson St., East Side, W. Houston to Bleecker St.						
S. Mangano	18.2x75 ir.	3	166	83	$5,000	$15,000
C. Prestigiacomo	18.2x75 ir.	3	168	84	6,000	11,000
170-08 Thompson St. Assoc.	60x100 ir.	6	170-172	35	23,000	74,000
170-08 Thompson St. Assoc.	25x100	6	174	37	10,500	38,000
170-08 Thompson St. Assoc.	25x100	6	176	38	10,500	43,000
170-08 Thompson St. Assoc.	25x100	6	178	39	10,500	48,000
180 Thompson St. Cp.	25x100	6	180	40	10,500	32,000
182 Thompson St. Re. Cp.	25x100	4	182	41	10,500	17,000
Bleecker St., South Side, Thompson St. to W. Broadway.						
			S.E.C.			
154 Bleecker St. Cp.	25x125	6	154	43	$25,000	$59,000
150-152 Bleecker St. Cp.	25x125	6	152	43	16,500	54,000
150-152 Bleecker St. Cp.	25x125	7	150	44	16,500	60,000
Rool Estate, Inc.	25x125	6	148	45	16,500	50,000
Rool Estate, Inc.	50x125	4	144-146	46	33,000	90,000
Alboll Estate, Inc.	25x125	5	142	48	27,000	90,000
			S.W.C.			
W. Broadway, West Side, Bleecker to W. Houston St.						
W. H. Hoehler	25x75	5	508	48	$11,000	$28,000
C. Mariggia Rlty. Cp.	25x75	5	506	50	11,000	24,000
504 W. Bway. Cp.	25x75	5	504	51	11,000	32,000
Globe Corrugated Container Cp.	25x75	5	502	52	11,000	32,000
All Metal Filling & Supply Co.	25x75	5	500	53	11,000	22,000
496 W. B'way Rlty. Co.	50x75	5	498-496	54	22,000	33,000
W. Houston St., North Side, W. Broadway to Thompson St.						
			N.W.C.			
Lillian Hardware & Supply Cp.	18.9x88	4	88	86	$21,000	$37,000
L. Longobardi	18.9x93	4	90	87	11,500	20,000
W. Churchill & ano.	18.9x93	3	93	88	11,500	19,000
Chrisad Rlty. Cp.	18.9x98	3	94	89	11,500	19,000
G. Pascal	25x90	3	96	90	14,000	22,000
Savoy Provision Co.	28.1x 71.2 ir.	5	100-102	91	18,000	44,000
N. Capponi & ano.	16.11x61.7	5	104	93	8,500	22,000
L. Mangano	16x61.10	5	106	94	12,500	25,000
			N.E.C.			
Section 2, Volume 6, Block 526—Ave. of the Americas, East Side, W. Houston to Bleecker St.						
			N.E.C.			
The City of N. Y.	183.10x 169.5 ir.	V	244-258	1	Exempt	Exempt
Value exclusive of easement. Easement assessed under Ident. No. 1456E65.						
Mardini Rlty. Co., Inc.	40x100	5	260-262	11	$36,000	$90,000
Mardini Rlty. Co., Inc.	40x100	6	264-266	14	36,000	90,000
Mardini Rlty. Co., Inc.	40x100	6	268-270	16	36,000	90,000
Bleecker St., South Side, Ave. of the Americas to Macdougal St.						
			S.E.C.			
J. Perazzo, et al.	25x98	3	202	18	$26,000	$34,000
J. Perazzo, et al.	25x98	3	200	19	17,500	24,000
Little Red School House, Inc.	50x98	4	196-198	20	Exempt	Exempt
L. Tesla	25x98	6	194	22	17,500	50,000
Emilia Rlty.	25x98	6	192	23	17,500	45,000
E. J. Fontana	25x98	7	190	24	17,500	52,000
183 Bleecker St., Inc.	25x98	6	188	26	26,000	82,000
			S.W.C.			
Macdougal St., West Side, Bleecker to W. Houston St.						
Mardini Rlty. Co., Inc.	39.9x100	7	83-85	26	$29,000	$100,000
Mardini Rlty. Co., Inc.	39.9x100	7	81-79	28	29,000	100,000
Fir A. Segna Holding Cp.	60.6x100	3	73-77	30	44,000	110,000
D. Milelich	20x100	3	71	33	13,000	27,000
R. Milelich	20x100	3	69	34	13,000	25,000
W. Houston St., East Side, W. Houston St. to Bleecker St.						
			N.W.C.			
Value exclusive of easement. Easement assessed under Ident. No. 1456E66.						
Macdougal St., East Side, W. Houston to Bleecker St.						
Marjorie G. R. Bickles	20.7x100.1½	4	74	44	$14,000	$30,000
Geo. H. Smith	20x100	4	76	45	13,000	30,000
E. S. Norton	20x100	4	78	46	13,000	30,000
Florence Y. L. Hoover	20x100	4	80	47	13,000	30,000
W. & N. Seneider	20x100	4	82	48	13,000	35,000
Janet Thornton & ano.	20x100	4	84	49	13,000	31,000
John Hammond	20x100	4	86	50	13,000	31,000
J. Northing Jr.	20x100	4	88	51	13,000	39,000
Amy L. Coll	20x100	4	90	52	13,000	31,000
94 Macdougal St., Inc.	40.1x 100.1½	4	94	54	26,000	57,000
M. C. Schmolze & ano.	22.4½x100	4	96	55	15,000	30,000
Bleecker St., South Side, Macdougal to Sullivan St.						
			S.E.C.			
Piperno Estate, Inc.	21.10½x 78.6½	5	180	56	$17,000	$13,000
Piperno Estate, Inc.	21.10½x 78.6½	4	184	57	11,000	14,000
Monaco Rlty. Cp.	21.10½x 78.6½	5	182	58	11,000	21,000
A. Dapolito	21.10½x 78.6½	4	180	59	11,000	25,000
Lafor Rlty. Cp.	21.10½x 99.1 ir.	5	178	60	12,000	23,000
Nicola La Fargia	21.10½x 98 ir.	5	176	61	13,000	23,000
Nicola La Fargia	22x98 ir.	5	174	62	13,000	21,000
Leon Weiss	46.9½x 98.0½ ir.	5	172-170	64	37,500	85,200
			S.W.C.			
Sullivan St., West Side, Bleecker to W. Houston St.						
Louise Varese	22.6½x 100.1½	5	183	65	$15,000	$32,000
Claudio W. McCulty	22.6½x 100.1½	3	185	66	15,000	32,000
Paul W. Kalloss	22.6½x 100.1½	3	184	67	15,000	32,000
I. & A. Cohen	22.6½x 100.1½	3	182	68	15,000	37,000
V. H. Fuller	22.6x 100.1½	3	180	69	15,000	32,000
S. M. & C. E. Bessie	22.7x 100.1½	3	178	70	15,000	32,000
Robt. P. Stephenson	22.6x 100.1½	3	176	71	15,000	32,000
W. & E. B. Lee	22.6½x 100.1½	3	174	72	15,000	31,000
Adelaide R. Smith	22x100.1½	3	172	73	15,000	32,000
Whitney N. Seymour	20.2½x 100.1½	6	170	74	14,000	31,000
W. Houston St., North Side, Sullivan to Macdougal St.						
			N.W.C.			
L. Longobardi	20.0½x 77.9½	4	185	78	$17,000	$23,000
G. Prestigiacomo	20.0½x 77.9½	4	183	79	11,000	24,000
Vinsam Cp.	20.0½x 77.9½	4	184	77	11,000	23,000
Vinsam Cp.	20.0½x 77.9	4	186	78	11,000	25,000
Salvatore Longo	40x77.9	4	133-140	79	22,000	37,000
Salvatore Longo	20.0½x 79.4	4	142	81	11,000	21,000
Marcello Raffetto	20.0½x79.4	4	144	82	11,000	15,000
J. Barione	40x79.2½	4	148	84	32,000	75,000
			N.E.C.			
Section 2, Volume 6, Block 527—Bedford St., East Side, Ave. of the Americas to Downing St.						
Rose Mitchellini	22.9x 100 ir.	4	2	1	$9,000	$16,000
Rose Mitchellini	22x97 ir.	4	4	3	8,000	15,000
C. Mandaglio	27x86 ir.	4	6	5	7,500	16,000
M. & A. Benelal	22x75.9 ir.	4	8	4	6,500	15,000
A. Lagrutta	19.4x100.9	6	10	6	8,000	12,000
F. Pascarella et al.	19.1x 99.11½	3	12	6	8,000	20,000
F. Repaci	38.8½x 99.7½	6	14-16	7	17,000	48,000
Rose Rosasco	18.10½x75	4	18	8	8,000	17,000
32 Downing Cp.	40x64	5	20-22	10	29,000	105,000
			S.E.C.			
Downing St., South Side, Bedford St. to Ave. of the Americas.						
William Pirro	21x40	5	30	12	$5,000	$14,000
Ten Downing St. Cp.	40x75	V	28-26	13	14,000	14,000
Ten Downing St. Cp.	20x75	V	24	15	6,500	6,500
Downing St. Cp.	20x75	V	22	16	6,500	6,500
Ten Downing Cp.	157.8½x 264.10½	6	10-20	37	300,000	810,000
			S.W.C.			
Ave. of the Americas, West Side, Downing to W. Houston St.						
Alfonso Bica	60.11x 22.10½ ir.	2	241	43	$10,000	$24,000
			N.W.C.			
W. Houston St., North Side, Ave. of the Americas to Bedford St.						
174 W. Houston St., Inc.	25x100 ir.	6	174	49	$22,000	$33,000
23 Leroy St.	26x100 ir.	8	176	50	20,000	48,000
23 LeRoy St. Cp.	26x100 ir.	8	178	51	18,000	47,000
Carmine St., South Side, Bedford to Bleecker St.						
			S.E.C.			
Jafa Rlty. Cp.	45x80	6	58-54	53	$32,000	$82,000
J. & A. Ornelas	80x80	5	52	56	17,000	38,000
Irene Zanelli	25x80	6	50	57	14,000	26,000
V. Dipro & ano.	18.9x80	5	48	58	10,000	22,000
Wm. J. Farande	18.9x80	3	46	59	10,000	11,000
B. & P. G. Cunningham	18.9x80	3	44	60	10,000	23,000
John E. De Angelis		3	42	61	10,000	17,000
F. & J. Ingrassia	34.10x70	4	40-38	62	18,000	27,000
N. Pernelli, et al.	39.4x70	5	36-34	64	21,000	37,000
R. C. Marotta et al.	25x75	5	30	65	14,000	36,000
Joseph Garone	50x75 ir.	6	28-26	69	30,000	81,000
J. & G. DeMartini	50x70.6	6	24-22	72	60,000	101,000
			S.W.C.			
Ave. of the Americas, West Side, Bleecker to Downing St.						
Belvedere Land Co.	20.6½x 75 ir.	2	281	78	$27,000	$46,000
City of New York	96.4x 150 ir.	2	273	80	Exempt	Exempt
			N.W.C.			
Downing St., North Side, Ave. of the Americas to Bedford Ave.						
J. V. A. & S. Fontana	20.9x80	4	18	84	$10,000	$33,000
15 Downing St. Cp.	19.11x80	3	15	85	7,000	16,000
D. R. M. T. Rlty. Cp.	24.1x80	5	17	86	8,500	25,000
K. S. K. Rlty. Co.	15.9x70	4	19	87	5,000	45,000
L. L. Martinel	16.3x70	4	21	88	5,500	15,000
Vincent Mangrano	16.7x70	5	23	89	6,000	15,000
A. Sabine	23x70	6	25	90	9,000	21,000
H. Martini	25x70	3	27	91	9,000	27,000
M. L. T. Rlty. Cp.	26x70	1	29	92	9,000	15,000
31 Downing St. Cp.	25x70	5	31	93	9,000	21,000
N. J. DiFiore	25x70	6	33	94	30,000	95,000
			N.E.C.			
Section 2, Volume 6, Block 528—W. Houston St., North Side, Bedford to Varick St.						
Joseph Realties Cp.	148.7x 24.9 ir.	..	182-192	1	$110,000	$760,000
Bruce Electric Co.	25x 108.9 ir.	3	196-198	7	19,000	39,000
E. J. Fagan & ano.	25x 112.8 ir.	4	200	8	21,500	40,000
E. J. Fagan & ano.	25x 113.8 ir.	4	202	9	21,000	44,000
E. J. Fagan & ano.	50x 106.9 ir.	5	204-208	10	42,000	70,000
Lurose Rlty. Cp.	25x 91.11 ir.	1	214-218	12	91,000	135,000
Marion Estates, Inc.	25x 71.11 ir.	3	220	15	16,000	22,000
Marion Estates, Inc.	60x 124.7 ir.	1	222-224	16	50,000	60,000
Marion Estates, Inc.	25x50.8 ir.	1	226	18	14,000	20,000
Marion Estates, Inc.	25x ir.	5	228	19	32,000	54,000
Varick St., East Side, W. Houston to Downing St.						
			N.E.C.			
Rose Lieberman	57.10½x 33.3½	2	206-08	21	$85,000	$93,000
			S.E.C.			
Downing St., South Side, Varick to Bedford St.						
Marion Estates, Inc.	25x47.8 ir.	1	84	24	$11,000	$29,000
C. Cagiao	16.8x 64.8 ir.	6	58	37	4,000	17,000
46 Downing St. Cp.	35.2x ir.	5	48-46	39	12,000	23,000
City of New York	107x ir.	5	44	33	11,000	82,000
City of New York	41.10x ir.	5	38	36	4,000	15,000
Bedford St., West Side, Downing to W. Houston St.						
			S.W.C.			
Rose Rosasco	25x75	6	29	37	$15,500	$35,000
Jos. Piutino	19.9x75	4	27	38	8,000	28,000
D. G. Ghiggeri	19.9x 55.10 ir.	4	25	39	8,000	12,500
Adolfo Ghiggeri	19.9x 51.8 ir.	4	23	40	8,500	11,000
D. Farzolari	20x38.1	5	21	41	4,500	12,000
City of New York	57.6x ir.	5	19	42	4,000	11,500
City of N. Y.	11.4x ir.	V	11	46	200	200
			N.W.C.			
Varick St., East Side, Downing to Carmine St.						
			N.E.C.			
F. J. & L. P. Lanieri	23.3½x 21.9½ ir.	2	222	52	$11,000	$29,000
E. Ballaglia	19.9x 83.7 ir.	2	224	55	11,000	22,000
Chas. A. Perilli	20½x23 ir.	2	226	56	11,000	15,000
City of New York	9.5x ir.	2	228	57	5,000	6,500
Carmine St., South Side, Varick to Bedford St. Junction.						
City of New York	.2½x ir.	6	82-80	61	$2,000	$2,100
Quiet Enjoyml. Co., Inc.	50x60 ir.	6	78-76	63	27,500	90,000
Regem Cp.	25.6x60	3	74	65	12,000	17,000
Regem Cp.	25.6x60	3	72	66	12,000	17,000
Bebroy Rlty. Cp.	21.6x60 ir.	5	70	67	12,000	17,000
M. Cimenti	25x60 ir.	3	68	68	12,000	42,000
John Tripodi	25x60	4	66	70	12,000	25,000
R. Campione & ano.	75x60	6	64-60	75	46,000	68,000
			S.W.C.			
Bedford St., West Side, Carmine to Downing St.						
			N.W.C.			
259 Bleecker St. R. Co.	45x92.2½	6	81/83	77	$29,000	$65,000
85-87 Bedford St. Cp.	45x92.2½	6	85/87	78	23,000	65,000
Downing St., North Side, Bedford to Varick St.						
Raffaele Tasse	29.7½x90	6	45-47	80	$13,000	$35,000
Cared Operating Co.	30.9x ir.	4	49-51	82	16,500	41,500
Pascor Rlty. Cp.	28.11x 60.7 ir.	5	53	84	6,000	10,000
City of New York	93.4x ir.	5	55	85	9,000	16,000
City of New York	50.6x ir.	5	63	90	7,500	19,500
Samuel Gelb	37.7x ir.	5	65-67	91	13,500	23,500
F. J. & L. P. Lanori	16x33.7 ir.	2	69	93	17,000	30,000
Total, Section 2, Volume 6					39,776,500	$103,679,400

EXEMPT PROPERTY.

Section 2, Volume 6.

Owner or Occupant	Description of Property: Size of Lot	Stories High	St. No.	Lot No.	Value of Real Estate Unimproved	Value of Real Estate with Improvements Thereon
The City of New York, Bl. 470	22.10½x 108.9	6	470	13	$12,000	$27,000
Alter Twery	23.4x100	6	470	32	0	11,000
The City of New Bl. 471	28.2x19.5	3	471	35	4,000	12,000
The City of New York, Bl. 472	584.10x 87.7 ir.	6	472	31	275,000	750,000
Roosevelt Hospital, Bl. 473	78.0½x99.5	6	473	10	100,000	210,000
Harbaier & Auatern	49.11x93.8	6	479	9	0	30,000
City of New York	101.5x 110.4 ir.	..	480	17	54,000	65,000
Judson Hlth. Center	50.11x 135.6	2	480	21	28,000	60,000
Church of the Most Holy Crucifix, Bl. 480	25.9x 106.6 ir.	4	480	40	11,000	50,000
City of New York	162.5x 101.2	6	481	1	115,000	550,000
The City of New York, Bl. 481	60.5x99.9	5	481	22	35,000	65,000
The City of New York, Bl. 490	137.11½x 51.111 ir.	1	490	25	90,000	115,000
The City of New York, Bl. 491	168.9x 152 ir.	5	491	18	335,000	650,000
Spring St. Presby. Ch., Bl. 491	15.6½x53	..	491	26	35,000	53,000
Spring St. Presby. Ch., Bl. 491	100x100	5	491	37	90,000	110,000
Salvation Army	25x100	4-5	491	41	20,000	30,000
Salvation Army	76.9½x 75 ir.	5-6	491	64	108,000	190,000
Salvation Army	65x50	V	491	59	78,000	78,000
The City of New York, Bl. 493	189.11½x 159 ir.	5	493	41	285,000	1,160,000
Elizabeth Weiss	25.4x99	5	494	6	0	12,000
Elizabeth Weiss	24.11x99	5	494	7	0	12,000
St. Patrick's R. C. Ch., Bl. 494	101.1½x 139.1	4	494	31	60,000	225,000
The City of New York, Bl. 495	34.7x99.2	6	495	5	17,000	53,000
The City of New York, Bl. 495	78x99.2	5	495	8	55,000	130,000
The City of New York, Bl. 501	25x100	3	501	30	10,000	17,000
Prince Rlty. Assocs.	77.6x62	6	502	16	0	3,500
Sullivan Estates, Inc.	40.4x75	6	503	15	0	22,000
The City of New Playground, Bl. 503	250.3x100	1B	503	30	145,000	150,000
The City of New York, Bl. 504	50x100	6	504	14	50,000	90,000
Ch. of St. Anthony of Padua, Bl. 504	60x77	3	504	25	31,000	220,000
City of New York	94.10x 114.1 ir.	..	504	43	140,000	650,000
Little Red School House	92.11x 100.1	6	506	13	66,000	140,000
Harry Nessler	33.4x125	7	506	41	0	20,000
Paul Bradlow	17.4x100.1	3	506	43	700	1,350
Sanabria Cp.	39.7x74.1	5	507	1	0	8,000
S. MacPherson	25x90.6	6	508	1	0	8,000
S. MacPherson	25x90.6	6	508	3	0	8,000
S. MacPherson	25x90.6	6	508	4	0	8,000
S. MacPherson	26.1x 99.10 ir.	6	508	5	0	7,000
Volunteers of America	23x43.1	6	508	22	8,500	23,000
Volunteers of America, Inc.	86.8x83.6	3	509	35	70,000	180,000
St. Patrick's Ch., Bl. 509	201x 340.2 ir.	6	509	1	270,000	500,000
St. Patrick's Cathedral	48.1x91.6	..	510	21	20,000	90,000
The City of New York, Bl. 513	48x100	4	513	38	18,000	36,000
Jer Jam Rlty. Cp.	37x100	6	517	1	0	14,000
Friars Union Order	76x200 ir.	1	517	11	80,000	140,000
The City of New York Bl. 517	125.4x 19.11 ir.	..	517	14	22,000	22,000
Order of St. Francis, Bl. 517	55x45	6	517	34	15,000	50,000
Friars Minor Order of St. Francis	26.6x 100 ir.	3	517	26	10,500	00,000
Church of St. Anthony of Padua	74x100 ir.	2	517	126	85,500	240,000
Friars Minor Order of St. Francis	75x125	1	517	37	52,000	100,000
Jer Jam Rlty. Cp.	25x95.6	6	517	41	0	8,500
St. Anthony School, Bl. 518	49.10x 100 ir.	6	518	12	80,000	90,000
The City of New York, Bl. 518	125.2x25.1	..	518	17	47,000	47,000
Order of St. Francis	25.2x100.1	4	518	31	12,500	25,000
Brigid Laiorella	21.4x100.6	3	519	66	3,000	5,000
The City of New York, Bl. 520	126.11½x 125	4	520	47	115,000	210,000
City of N. Y., Park Dept.	78.10x52.8	V	520	70	60,000	60,000
John Waldman & ano.	19x76.6 ir.	3	520	81	1,200	3,150
Harold Roberts	19.1x52	3	520	82	2,500	5,000
N. Y. C. Police Dept.	91.2x169.8	8	521	1	70,000	180,000
N. Y. Prot. City Mission Soc., Bl. 521	50x181.6	..	521	5	85,000	650,000
The Church of Our Lady of Loretta, Bl. 521	92x90 ir.	5	521	43	48,000	245,000
The Church of Our Lady of Loretta, Bl. 521	52.6x100	3	521	45	16,500	42,000
The Church of Our Lady of Loretta, Bl. 521	40x100	3	521	47	14,000	35,000
Saint Nicholas Foundation	25.6x71.2	4	521	68	6,500	25,000
Morie Agrestra	25x100	5	525	1	0	7,000
Richard Frank & T. Levine	25x100	6	525	32	0	9,500
The City of New York, Bl. 526	183.10x 159.5 ir.	V	526	1	290,000	290,000
Little Red School House	50x98	4	526	30	33,500	100,000

Owner or Occupant	Size of Lot	Stories High	St. No.	Lot No.	Value of Real Estate Unimproved	Value of Real Estate with Improvements Thereon
Leon Weiss & ano.	46.9x98	6	526	61	2,200	4,800
John Waldman & an.	60x70	6	527	72	0	14,000
Irene Zanelli	25x80	6	627	57	0	7,000
City of New York	87.3x52.1	V	627	60	67,000	77,000

Total Exempt, Section 2, Volume 6....$3,636,100
$9,141,800

State of New York, City of New York, County of Queens, ss.

I, Aaron Feder, one of the Assessors of The City of New York, do depose and swear that the foregoing volume numbered 6, Section 2, is one of the following volumes, Section 2, Volumes 3, 5 and 6, Section 6, Volume 5, which together contain a detailed statement of all the taxable property embraced within the district assigned to me by the President of the Tax Commission of The City of New York for assessment under his direction and entered in the Annual Record of the Assessed Valuation of Real Estate in the Borough of Manhattan, in the City of New York, for the fiscal year July 1, 1960 to June 30, 1961.

That I have personally examined each and every house, building, lot, pier and other taxable property within said district; that in said volumes are set down and given the description, the Street, the Section or Ward, Block and Lot and Map or Identification numbers of said Real Estate embraced within such district, the sum for which, in my judgment, each separately assessed parcel of Real Estate would sell under ordinary circumstances if it were wholly unimproved; and separately stated, the sum for which the same parcel would sell under ordinary circumstances with the improvements, if any, thereon; also the name of the owner or occupant thereof, so far as the same is known; also any other information which the President of the Tax Commission required.

AARON FEDER, Assessor.

Sworn to before me this 26th day of January, 1960.
ALFRED JACOBSEN, Jr., Notary Public.

Section 2, Volume 7, Block 529—Broadway, East Side, Bleecker to Bond St.

N.E.C.

Owner or Occupant	Size of Lot	Stories High	St. No.	Lot No.	Value Unimproved	Value with Improvements
644 B'way Cp.	53.3x150 lr.	6	644-646	1	$100,000	$210,000
Franmar Infante Wear, Inc.	30.5x150	10	648	8	45,000	165,000
All State Luggage Cp.	29x130	5	650	4	35,000	48,000
J. Russo & ano.	29x130	12	652	5	65,000	135,000
B. & B. Edelman	29x130	6	654	6	35,000	60,000
Brilliant Embroiders	68x130	12	656-658	7	90,000	310,000

S.E.C.

Lot 9 dropped value reflected in lots 4, 5, 6, 7 and 10

Bond St., South Side, Broadway to Lafayette St.

Owner or Occupant	Size of Lot	Stories High	St. No.	Lot No.	Value Unimproved	Value with Improvements
Udell Est., Inc.	76x114.6	6	1-5	10	$41,000	$125,000
Maego Rlty. Corp.	25x114.6	5	7	13	11,500	41,000
Maego Rlty. Corp.	25x114.6	6	9	14	11,500	41,000

Lafayette St., West Side, Bond to Bleecker St.

Owner or Occupant	Size of Lot	Stories High	St. No.	Lot No.	Value Unimproved	Value with Improvements
N. Y. Women's League for Animals	114.11x25	3	348-354	15	Exempt	Exempt

S.W.C.

Lot 9 and one-half dropped value reflected in lots 10, 13, 11 and 15.

Bond St., South Side, Lafayette St. to Bowery.

N.E.C.

Owner or Occupant	Size of Lot	Stories High	St. No.	Lot No.	Value Unimproved	Value with Improvements
Geroy Realty Cp.	114.11x7.4 lr.	4	17	18	$11,000	$13,000
Herman Gerofsky	37.6x114.8	5	19	19	25,000	65,000
Bond St. Trad. Cp.	25x114.6	8	21	20	11,000	38,000
I. & E. Dropkind	100x114.6	2	23-29	21	49,000	150,000
M. Goldberg	25x124	6	31	25	10,500	15,000
C. Davis	25x119.1 lr.	4	33	26	10,500	19,000
537-39 West Bway. Rlty. Cp.	75x114.2	6	35	27	33,000	140,000
Fanjer Rlty. Corp.	25x99.5 lr.	4	41	29	9,500	21,000
Franjer Rlty. Corp.	25x94.6 lr.	4	43	30	9,500	20,000
Samuel H. Ost	25x89.7 lr.	4	45	31	7,000	22,00
S. Earig	25x84.8 lr.	5	47	32	7,000	17,000
Morris Prince & ano.	25x79.9 lr.	4	49	33	7,000	17,000
T. Raimondo	25x74.10 lr.	4	61	34	6,000	13,000
Gerbnas Rlty. Cp.	22x69.11 lr.	2	63	35	5,000	23,000
M. & J. Nissenbaum	22x65.6 lr.	3	55	60	5,500	9,500

Bowery, West Side, Bond to Bleecker St.

S.W.C.

Owner or Occupant	Size of Lot	Stories High	St. No.	Lot No.	Value Unimproved	Value with Improvements
Wm. M. Cheesebrough	45.4x95.8 lr.	1	328	38	$39,000	$50,000
Henry Lee Corp.	16.6x60	4	324	40	6,000	13,500
Henry Lee Corp.	16.6x60	4	322	41	6,500	14,500
Henry Lee Corp.	16.6x60	4	320	43	11,000	21,000

N.W.C.

Bleecker St., North Side, Bowery to Lafayette St.

Owner or Occupant	Size of Lot	Stories High	St. No.	Lot No.	Value Unimproved	Value with Improvements
Henry Lee Corp.	20x49	4	2	43	$6,000	$14,500
Henry Lee Corp.	20x49	4	6	44	6,000	14,500
R. Ney	25x60 lr.	3	7	45	7,000	10,500
A. M. Lorber	20.2x61.6 lr.	3	9	46	6,000	13,000
H. B. Rubin & Son	20x62.4 lr.	3	11	47	6,000	10,500
C. Raimondo	22.6x63.3 lr.	3	13	48	7,000	11,500
15 Bleecker Rlty. Cp.	22.6x64.2 lr.	3	15	49	7,000	16,500
Lenoc Green Realty Cp.	40x65 40 lr.	7	17	60	13,000	42,000
21-23 Bleecker St. Cp.	40x67.6 lr.	3	21-23	62	13,500	22,000
Jacob Scolnick	20x68.3	3	25	64	6,000	11,000
27 Rlty. Corp.	65x71	7	27-31	65	23,000	76,000
Hypat Realty Corp.	75x74	6	33-37	67	81,000	85,000

Lot 60 dropped value reflected in lots 19, 20, 21, 25, 61 and 63

Owner or Occupant	Size of Lot	Stories High	St. No.	Lot No.	Value Unimproved	Value with Improvements
41 Bleecker St. Cp.	30x75 9	4	41	61	15,000	36,000
Malvina Rogers	85x100	8	43-49	63	36,000	120,000
Rey Enterprises	100.3x29.6 lr.	6	51	65	50,000	87,000

N.E.C.

Bleecker St., North Side, Lafayette St. to Broadway.

N.W.C.

Owner or Occupant	Size of Lot	Stories High	St. No.	Lot No.	Value Unimproved	Value with Improvements
59 Bleecker Corp.	81.9x100 lr.	1	59	69	$83,000	$110,000
Kerway Rlty. Corp.	83 6x100	13	65	72	57,000	260,000

Section 2, Volume 7, Block 530—Broadway, East Side, Bond to Great Jones St.

N.E.C.

Owner or Occupant	Size of Lot	Stories High	St. No.	Lot No.	Value Unimproved	Value with Improvements
M. Barsky & Co.	85.6x130	5	670-674	1	$116,000	$310,000
676 B'way Corp.	28 6x130	5	676	4	29,000	49,000
F. P. Herbal & ano.	28.6x130	5	678	5	29,000	49,000
C. Horowitz	28 6x130	4	680	6	29,000	44,000
231 Centre Cp.	29x130	10	682	7	50,000	155,000

S.E.C.

Great Jones St., South Side, Broadway to Lafayette St.

Lot 9 dropped, reflected in lots 1, 5, 6, 7, 10.

Owner or Occupant	Size of Lot	Stories High	St. No.	Lot No.	Value Unimproved	Value with Improvements
Rosemarie Hldg. Inc.	26x100	4	3	9	$14,000	$29,000
Rosemarie Hldg., Inc.	25 6x100	4	5	10	11,500	27,000
Ellenros Rlty. Cp.	25x100	8	7	11	11,000	50,000
Ruxur Mgmt. Cp.	26x100	6	9	12	11,500	43,000

West Side Lafayette St., Great Jones St. to Bond St.

Owner or Occupant	Size of Lot	Stories High	St. No.	Lot No.	Value Unimproved	Value with Improvements
Standard Oil Co.	28 2x100 2	1	11	13	13,000	50,000
New Deal Petrol.	42.11x100	V	..	62	63,000	63,000

East Side Lafayette St., Great Jones St. to Bond St.

Owner or Occupant	Size of Lot	Stories High	St. No.	Lot No.	Value Unimproved	Value with Improvements
231 Centre St. Cp.	23.5x100 6	1	21	17	$35,000	$40,000

S.W.C.

Great Jones St., South Side, Lafayette St. to Bowery.

S.E.C.

Owner or Occupant	Size of Lot	Stories High	St. No.	Lot No.	Value Unimproved	Value with Improvements
23 Gt. Jones St. Re.	25.5x100.2	1	23	13	22,000	33,000
R. Tankel	25 8x100 2	7	25	19	12,000	25,000
Specialty Rlty. Cp.	25.11x100 3	5	27	20	12,000	36,000
29 Gt. Jones St. Rty. Corp.	26.6x100 2	8	29	21	12,000	48,000
Frieda Neustadt	26.6x100.2	8	31	22	12,000	21,000
Dallan Co.	20.9x100.2	8	33	23	12,000	22,000
Palco Realty Co.	77x90	7	35	24	41,000	46,000
Great Jones Cp.	26 11x90	6	37	25	11,500	46,000
I. L. Molnester	27x100	7	39	26	13,000	63,000
Martto Oper. Cp.	27x100	6	41	27	12,000	42,000
43 Gt. Jones St., Inc.	27x100	5	43	28	12,000	42,000
H. S. Rowe	27x100	3	45	29	12,000	21,000
Liligreen Rlty. Cp.	27x100	7	47	30	12,000	45,000
Great Jones Lumber Co.	27x100	2	63	31	12,000	20,000
Meyer Memblatt	26 6x100	7	65	32	12,000	47,000
57 Great Jones St. Rlty.	24.6x50	2	67	132	7,000	12,000

Bowery, West Side, Great Jones to Bond St.

S.W.C.

Owner or Occupant	Size of Lot	Stories High	St. No.	Lot No.	Value Unimproved	Value with Improvements
M. Modica	26 4x75 3	3	316	33	$17,000	$26,000
H. Greenberg	28.4x91 2	6	344	34	12,000	36,000
Cook Rlty. Corp.	26 4x123.6 lr.	4	312	35	14,500	20,000
Roerb Rlty. Inc.	25.4x106	4	310	[illegible]	13,000	30,000
Roerb Rlty. Inc.	17.7x106 lr.	4	308	37	10,000	21,000
A. & S. Goldberg	35 2x96 4	8	336-331	39	17,000	66,000
Michael J. Adrian Corp.	26x96 5	4	332	40	13,000	20,000
Rojar Rly. Cp.	38x106 9	5	330	41	20,500	35,000

N.W.C.

Bond St., North Side, Bowery to Lafayette St.

Owner or Occupant	Size of Lot	Stories High	St. No.	Lot No.	Value Unimproved	Value with Improvements
M. J. Adrian Corp.	25x75	8	54	42	$8,000	$11,500
Ualan Indust. Inc.	31.6x125	1	50	43	13,500	62,000
Marc-Bob-Jeff	63 2x100	..	45	44	22,000	22,000
39-59 Bond St. Re. Cp.	52x100	7	44	46	21,000	90,000
I. Dropkin, et al.	135.2x100	V	32/42	48	85,000	86,100
Gertrude Furman	26.5x100	7	30	53	11,000	40,000
J. Ragone	26 9x100	4	28	54	11,000	16,000
J. Ragone	26.9x100	3	26	65	11,000	17,000
Beacon Rlty. Cp.	25.9x100	6	24	66	10,500	42,000
Rose Tankel	25.8x100	2	22	67	10,500	26,000
Arialoo Quality Cp.	25 8x100	7	20	58	12,500	44,000
231 Centre St. Cp.	6.7x100.6	..	18	69	23,000	26,000

N.E.C.

Bond St., North Side, Lafayette St. to Broadway.

N.W.C.

Owner or Occupant	Size of Lot	Stories High	St. No.	Lot No.	Value Unimproved	Value with Improvements
Norbon Rlty. Corp.	26x100	2	8	64	$10,500	$25,000
J. Weitzman Rlty. Co., Inc.	26x100	5	6	65	10,000	22,000
A. Levenstein	25 5x100	4	4	66	10,000	25,000
H. & W. Jacobson	25x100	4	2	67	13,000	31,000

Section 2, Volume 7, Block 531—Broadway, East Side, Great Jones to E. 4th St.

N.E.C.

Owner or Occupant	Size of Lot	Stories High	St. No.	Lot No.	Value Unimproved	Value with Improvements
Rex Enterprise, Inc.	41.2x140	12	684	1	$67,000	$235,000
First Natl. City Bk., N. Y.	41 2x130		686	3	45,000	375,000
Zemach Cp.	27 3x130	5	688	4	29,000	35,000
Zemach Cp.	27 3x130	5	690	5	29,000	35,000

S.E.C.

Owner or Occupant	Size of Lot	Stories High	St. No.	Lot No.	Value Unimproved	Value with Improvements
692 Broadway Cp.	45.1x275 lr.	12	692-694	8	175,000	700,000

S.W.C.

Lafayette St., West Side, E. 4th to Great Jones St.

S.W.C.

Owner or Occupant	Size of Lot	Stories High	St. No.	Lot No.	Value Unimproved	Value with Improvements
Eaglet Rlty. Corp.	27.4x98	9	382	11	$21,500	$82,000
10 Great Jones, Inc.	62 1x98	6	378-380	12	83,000	180,000

N.W.C.

North Side, Great Jones St., Lafayette St. to Broadway.

Owner or Occupant	Size of Lot	Stories High	St. No.	Lot No.	Value Unimproved	Value with Improvements
M. Janowitz	27x136.6	5	4	15	17,000	45,000

Lot 16 dropped. Value reflected in Lots 1, 3, 4, 5 and 15

Lafayette St., East Side, Great Jones to E. 4th St.

N.E.C.

Owner or Occupant	Size of Lot	Stories High	St. No.	Lot No.	Value Unimproved	Value with Improvements
Bruce Hldg. Co.	77.8x119.6	1	376-79	17	$85,000	$100,000
Mission of Immaculate Virgin	27.1x119.6	5	381	19	Exempt	Exempt
393 Lafayette Cp.	79x170 8	4	383-389	20	120,000	285,000

S.E.C.

E. 4th St., South Side, Lafayette St. to Bowery.

Owner or Occupant	Size of Lot	Stories High	St. No.	Lot No.	Value Unimproved	Value with Improvements
Lionel Rlty. Corp.	50.5x84.6	8	28-30	27	$18,000	$39,000
Langtot, Inc.	25 4x94 11 lr.	4	32	29	9,000	23,000
34-36 E. 4th St. Rlty. Corp.	25.4x94.11	6	34	30	9,500	33,000
34-38 E. 4th St. Rlty. Corp.	25.4x95	6	36	31	9,500	33,000
M. E. Dangelo	25.4x95	6	38	32	9,500	29,000

Bowery, West Side, E. 4th to Great Jones St.

S.W.C.

Owner or Occupant	Size of Lot	Stories High	St. No.	Lot No.	Value Unimproved	Value with Improvements
Harmosa Oil Cp.	81.6¼x101.2 lr.		358-364	37	$75,000	95,000
M. C. Sinclaire	19.4x108.5	6	356	39	9,000	24,000
354 Bowery Rlty.	19.3x114.9	6	354	40	8,500	16,000
Rosenstroch Rlty. Co.	24.1½x77 6 lr.	8	352	41	12,000	21,000
Slim Rlty. Corp.	24 7½x81.11½	5	350	42	11,500	24,000
T. Lauto	26 3x65.6 lr.	V	348	43	13,000	20,000

N.W.C.

Great Jones St., North Side, Bowery to Lafayette St.

Owner or Occupant	Size of Lot	Stories High	St. No.	Lot No.	Value Unimproved	Value with Improvements
M. Tomaschio	34.6x25	4	54	44	$6,000	$20,000
Whitaker Paper Co.	66x87.11 lr.	7	48-52	45	24,000	110,000
Blitzer Rty. Co., Inc.	23.3x87.11 lr.	7	46	48	8,500	40,000
City of N. Y. F. D.	44 5x20.6	..	44-42	49	Exempt	Exempt
Jacob Bernstein	23.7x90	7	40	51	8,500	85,000
Milton Rlty. Cp.	20x100	4	38	52	8,500	13,000
Milton Rlty. Cp.	20x100	4	36	53	8,500	13,000
Milton Rlty. Cp.	20x100 lr.	4	34	54	8,500	13,000
Milton Rlty. Cp.	22x90	4	32	55	8,000	14,000
EnJay Mfg. Co.	26x100	8	30	36	10,500	63,000

Section 2, Volume 7, Block 532—Mercer St., East Side, Bleecker to W. 3d St.

Owner or Occupant	Size of Lot	Stories High	St. No.	Lot No.	Value Unimproved	Value with Improvements
Sunshine Sewing Machine & El. Corp.	25x100	6	246	8	$25,000	$48,000

S.E.C.

Broadway, West Side, W. 3d St. to Bleecker St.

S.W.C.

Owner or Occupant	Size of Lot	Stories High	St. No.	Lot No.	Value Unimproved	Value with Improvements
Marulu, Inc.	25x100	8	681	8	$38,000	$62,000
Gotham Equipment Corp.	25x100	5	679	10	25,000	38,000
Hotel-8th Ass. Cp.	150x200 lr.	8	667	11	290,000	550,000
B'way Mercer Cp.	50x200	12	665	15	90,000	280,000
B'way Mercer Cp.	25x200	6	661	17	48,000	100,000
657 Bway. Rlty. Cp.	41x200	6	659	18	83,000	225,000
Mercer Invest. Cp.	95x200 lr.	6	649-655	20	156,000	325,000
Perlose Rlty. Corp.	25 6¼x75	5	647	23	21,500	85,000
Perlose Rlty. Corp.	25 6¼x75	5	645	24	21,500	85,000
543 B'way Corp.	30x75	5	643	25	18,000	58,000

N.W.C.

Bleecker St., North Side, Broadway to Mercer St.

Owner or Occupant	Size of Lot	Stories High	St. No.	Lot No.	Value Unimproved	Value with Improvements
Adolf Moritz	35.5x93 9 lr.	2	77-79	26	$18,000	$21,000
A. Blasgno	17.10x81.10 lr.	3	81	28	8,000	15,000
A. Blasgno	17 10x81 5 lr.	3	83	29	9,000	15,000
85 Bleeker Rlty. Cp.	63 8x81.5 lr.	6	85	30	40,000	87,000

N.E.C.

Section 2, Volume 7, Block 533—North Side, Bleecker St., Mercer to W. Broadway.

Owner or Occupant	Size of Lot	Stories High	St. No.	Lot No.	Value Unimproved	Value with Improvements
Washington Sq. Village	700 7x477 lr.	16	91-105	1	$1,770,000	$18,970,000
1 Wash. Sq. Own Cp.	215x110 3	1	511	10	400,000	1,465,000

Section 2, Volume 7, Block 535—W. 3d St., North Side, Greene to Wooster St.

N.E.C.

Owner or Occupant	Size of Lot	Stories High	St. No.	Lot No.	Value Unimproved	Value with Improvements
N. Y. University	140 8x209 8	4	31-41	1	Exempt	Exempt
N. Y. University	110x104 8	11	31 41	7	Exempt	Exempt

N.E.C.

W. 4th St., South Side, Wooster to Greene St.

S.E.C.

Owner or Occupant	Size of Lot	Stories High	St. No.	Lot No.	Value Unimproved	Value with Improvements
N. Y. University	60x104 8	10	48 52	9	Exempt	Exempt

W. 4th St., South Side, Greene to Mercer St.

Owner or Occupant	Size of Lot	Stories High	St. No.	Lot No.	Value Unimproved	Value with Improvements
N. Y. University	200.3x250 3 lr.	4	16-30	34	Exempt	Exempt

S.W.C.

W. 4th St., South Side, Mercer St. to Broadway.

S.E.C.

Owner or Occupant	Size of Lot	Stories High	St. No.	Lot No.	Value Unimproved	Value with Improvements
691 Bway. Cp.	22 6x90 5	6	14	47	117,000	145,000
Soc. Prom. Gospel of Seaman	23.6x90.5	5	12	48	12,000	16,000
Hat Trade Rlty. Cp.	22 6x90 5	6	10	49	12,000	35,000
B. & R. J. Morse	22 6x90.6	8	8	50	12,000	19,000

Broadway, West Side, W. 4th to W. 3d St.

S.W.C.

Owner or Occupant	Size of Lot	Stories High	St. No.	Lot No.	Value Unimproved	Value with Improvements
691 Bway. Mngt. Cp.	50 5x[illegible]	10	693-697	52	$125,000	$150,000
Dentell Rlty. Cp.	36 1x200	6	691	55	57,000	170,000
Benson Foundry, Inc.	42.1x200	6	687	56	67,000	175,000
Alex. Hirsch & ano.	60x96	12	683	57	41,000	225,000

N.W.C.

W. 3d St., North Side, Broadway to Mercer St.

N.E.C.

Owner or Occupant	Size of Lot	Stories High	St. No.	Lot No.	Value Unimproved	Value with Improvements
C. D. Pappas	105x50	1	1	41	$60,000	$80,000

Section 2, Volume 7, Block 537—Between Thompson St. and W. Broadway; Between Bleecker and W. 3d Sts. —Thompson St., East Side, Bleecker to W. 3d St.

Owner or Occupant	Size of Lot	Stories High	St. No.	Lot No.	Value Unimproved	Value with Improvements
Concetta Veccio	26x100	6	208	1	$15,000	$15,000
L. Gram	75x100	7	210-14	2	50,000	*155,000
216 Thompson St. Rlty.	25x100	6	216	5	15,000	33,000
F. & P. Demartini	10x85	0	218	6	27,000	*34,000
260 Bleecker Street Rlty. Co.	40x85	6	222	8	27,000	62,000
J. & M. Beltrame	25x100	6	226	10	16,000	40,000
A. & O. Rossasco	25x100	4	228	11	14,000	22,000
230 Thompson St. Inc.	66 7x75	6	230	13	29,000	60,000

W. 3d St., South Side, Thompson St. to W. Broadway.

S.E.C.

Owner or Occupant	Size of Lot	Stories High	St. No.	Lot No.	Value Unimproved	Value with Improvements
230 Thompson St., Inc.	75x60	6	76	13	$37,000	$82,000
70 W. 3d St. Rlty. Co.	25x120.4 lr.	3	70	16	10,000	25,000
A. Marafino	25x120.4 lr.	5	68	17	10,000	42,000
Maysime Rlty. Corp.	50x100	10	64-66	19	38,000	105,000

S.W.C.

W. Broadway, West Side, W. 3d St. to Bleecker St.

Owner or Occupant	Size of Lot	Stories High	St. No.	Lot No.	Value Unimproved	Value with Improvements
G. & I. Brigoole	40x55.7	4	548/550	20	$20,000	$74,000
546 Corp.	21 10x75 lr.	3	546	22	14,000	40,000
B. Gross & ano.	43x90 lr.	6	542-544	23	28,000	74,000
Art Lou Rlty. Co.	21.8x90 lr.	5	540	25	14,000	21,000
534 W. Bway. Co.	65.4x90 lr.	8	534-538	26	41,500	170,000
532 W. Bway. Co.	25x75	5	532	29	11,500	19,000
528-30 W. Bway., Inc.	50x75	5	528/530	30	20,000	48,000
Karl Rosvold	25x75	4	526	32	11,500	26,000

Bleecker St., North Side, W. Broadway to Thompson St.

N.W.C.

Owner or Occupant	Size of Lot	Stories High	St. No.	Lot No.	Value Unimproved	Value with Improvements
Wm. Brennan	32.5x100	7	143	33	$30,000	$78,000
M. Spalola	28.9x100	8	145	34	17,500	29,000
Ermel Rlty. Cp.	28.7x100	8	147	35	17,500	43,000
H. F. Forrest	28.7x100	3	149	36	17,500	37,000
S. Loogo & ano.	57 2x100	6	151-153	37	43,000	150,000

N.E.C.

Section 2, Volume 7, Block 538—South Side, Washington Sq., South W. Broadway to Wooster St.

N.W.C.

Owner or Occupant	Size of Lot	Stories High	St. No.	Lot No.	Value Unimproved	Value with Improvements
N. Y. University	300.1x209.4 lr.	..	65-76	1	Exempt	Exempt

N.E.C.

W. 3d St., North Side, W. Broadway to Thompson St.

N.W.C.

Owner or Occupant	Size of Lot	Stories High	St. No.	Lot No.	Value Unimproved	Value with Improvements
Thos. A. Conla	25x80	.	69	26	$20,000	$32,000
Archbishopric of N. Y.	75x46.6½			27	45,000	45,000

N.E.C.

Washington Square South, South Side, Thompson St. to W. Broadway.

S.E.C.

Owner or Occupant	Size of Lot	Stories High	St. No.	Lot No.	Value Unimproved	Value with Improvements
Archbishopric of N. Y.	50x153.5 lr.	V		32	$160,000	$160,000
N. Y. U.	120.7x200 8 lr.		61-64	10	Exempt	Exempt

S.W.C.

Section 2, Volume 7, Block [illegible]—Sullivan St., East Side, Bleecker to W. 3d St.

Owner or Occupant	Size of Lot	Stories High	St. No.	Lot No.	Value Unimproved	Value with Improvements
Childrens Aid Soc.	25x50	6	207	44	$10,500	$20,000
Children's Aid Society	50x100 lr.	5	209 211	1	Exempt	Exempt
Children's Aid Soc.	25x100	..	213	3	Exempt	Exempt
Children's Aid Soc.	25x100	..	215	4	Exempt	Exempt
Children's Aid Soc.	25x100	..	217	5	Exempt	Exempt
Children's Aid Soc.	50x100	5	219	6	Exempt	Exempt
Rose Rossasco	25x100	3	223	8	10,000	60,000
Pratzina DeMarco	25x100	5	225	9	16,000	48,000
Max Bergman	25x100	5	227	10	16,000	60,000
John Galdo	25x100	6	229	11	10,000	48,000
A. Bostle	16x100	3	231	12	9,000	20,000
Philip Cotr	20.4x60	5	235	13	8,000	27,000

W. 3d St., South Side, Sullivan to Thompson St.

S.E.C.

Owner or Occupant	Size of Lot	Stories High	St. No.	Lot No.	Value Unimproved	Value with Improvements
A. Biller Const. Cp.	50x65 11	4	50	14	$25,000*	$100,000
L. M. Canove et al.	25x70	5	48	16	12,750	25,000
60 W. 13th St. Co.	25x70	4	46	17	12,750	26,000
N. Y. Board of Fire Underwriters	25x104.4	4	44	18	Exempt	Exempt
42 W. 3d St. Corp.	25x79.4	3	42	19	13,250	32,000
40 W. 3d St. Cp.	25x79.4	3	40	20	13,250	27,000
38 W. 3d St. Rlty.	25x79.4	3	38	21	24,000	37,000

S.W.C.

Thompson St., West Side, W. 3d to Bleecker St.

Owner or Occupant	Size of Lot	Stories High	St. No.	Lot No.	Value Unimproved	Value with Improvements
City of New York	0 11x25	.	..	70	$100	$100
Louise Ermallino	24.1x75	6	231	22	12,000	27,000
Herman & Feig Enterprises, Inc.	112x100	3	221-9	23	74,000	170,000
E. Fogliasso	50x100	7	217-219	28	30,000	87,000
J. & L. Nobile	25x100	6	215	30	15,000	81,000
207 Thompson St. Inc.	100x100	4	212-200	31	65,000	165,000

Bleecker St., North Side, Thompson to Sullivan St.

N.W.C.

Owner or Occupant	Size of Lot	Stories High	St. No.	Lot No.	Value Unimproved	Value with Improvements
155 Bleecker St. Inc.	25x100	2	155	35	$26,000	$45,000
Mary Fergasy	25x100	3	157	36	15,000	29,000
159 Bleecker St. Cp.	50x100 lr.	1	159-161	37	33,000	95,000
Louis Wolodin	25x100	7	163	38	15,000	37,000
Brenwill Rlty. Cp.	25x100 lr.	6	165	40	15,000	30,000

See last page for footnotes.

Owner or Occupant	Size of Lot	Stories High	St. No.	Lot No.	Value of Real Estate Unimproved	Value of Real Estate with Improvements Thereon
187 Bleecker, Inc.	25x100	6	167	41	15,000	45,000
41st W. 23d St. Rlty. Cp	25x100	5	169	42	24,000	75,000

N.E.C.

Section 2, Volume 7, Block 540—Macdougal St., East Side, Bleecker to W. 3d St.

Owner or Occupant	Size of Lot	Stories High	St. No.	Lot No.	Value Unimproved	Value with Improvements
F. R. D'Ambrosio	25x100	6	104	1	$16,000	$34,000
100 MacDougal St.	25x100	6	106	2	16,000	43,000
James De Barbieri	25x100	5	108	3	16,000	45,000
D. Rovengno	25x100	6	110	4	16,000	32,000
112 MacDougal St. Corp	25x100	6	112	5	16,000	39,000
114 Macdougal St. Rlty	25x100	6	114	6	16,000	57,000
S. L. Wang	25x100	5	116	7	16,000	45,000
S. L. & A. S. Wang	25x100	6	118	8	16,000	45,000
A. Preunstole, et al.	25x100	7	120	9	16,000	49,000
Anna M. Adolph	25x100	6	122	10	16,000	30,000
Clymon Harris	25x100	5	124	11	16,000	47,000
Bevira Eals	25x100	6	126	12	16,000	54,000
128 MacDougal St. Corp.	25x100	6	128	13	16,000	69,000
P. T. Rosenzweig	22.4x25	3	130	14	5,000	11,000
B. Marcus	22.4x25	3	133	15	5,000	11,000

W. 3d St., South Side, Macdougal to Sullivan St.

S.E.C.

Owner or Occupant	Size of Lot	Stories High	St. No.	Lot No.	Value Unimproved	Value with Improvements
E. Soto	25x46	3	114	16	$14,000	$19,000
Vrg. Packaging Cp.	78x20.9	2	108-112	17	63,000	65,000
L. Peppe	22x116 lr.	3	106	20	14,500	30,000
Mathilde Von Ramdohr Est.	25x116	3	104	21	16,500	28,000
I. Largenna & ano.	25x95	3	102	22	16,000	43,000
Lloyd Houser	25x95	7	100	23	25,000	69,000

S.W.C.

Sullivan St., West Side, W. 3d to Bleecker St.

Owner or Occupant	Size of Lot	Stories High	St. No.	Lot No.	Value Unimproved	Value with Improvements
H. R. Cook	21x50	5	230	24	$9,000	$24,000
O. Williams, et al.	75x100	5	224-228	25	62,000	245,000
O. Williams, et al.	40x100	6	220	28	27,000	120,000
Sullivan Greenwich Corp.	85x100	6	218-214	30	60,000	125,000
W. Taylor	25x100	4	212	33	16,000	155,000
210 Sullivan St. Ry.	25x100	5	210	34	16,000	120,000
Rose Volpe	25x100	6	208	35	16,000	33,000

Bleecker St., North Side, Sullivan to MacDougal St.

N.W.C.

Owner or Occupant	Size of Lot	Stories High	St. No.	Lot No.	Value Unimproved	Value with Improvements
Guiseppe De Martini	25x100	6	171	36	$24,000	*$51,000
La For Rlty. Corp.	25x100	6	173	37	15,000	40,000
La For Rlty. Corp.	25x100	6	175	38	15,000	40,000
S. & P. Andriani	25x100	6	177	39	16,000	50,000
181 Bleecker St. Cp.	24x75	3	181	40	12,000	30,000
E. Curcio	25.4x75	3	183	41	12,500	23,000
M. E. Miller et al	50.8½x75	6	185-187	43	34,000	84,000

N.E.C.

Section 2, Volume 7, Block 541—Washington Square So., MacDougal to Sullivan Sts.

N.E.C.

Owner or Occupant	Size of Lot	Stories High	St. No.	Lot No.	Value Unimproved	Value with Improvements
Law Center Found.	200.2x 209 lr.	5	40-47	1	Exempt	Exempt

S.W.C.

Washington Square South, South Side, Sullivan to Thompson St.

S.E.C.

Owner or Occupant	Size of Lot	Stories High	St. No.	Lot No.	Value Unimproved	Value with Improvements
N. Y. University	25x100.2	6	51	18	Exempt	Exempt
N. Y. University Cp	71.1x 100.2½ lr.	6	52-54	19	Exempt	Exempt
N. Y. C. Bapt. City Socy.	83x 100.2 lr.	6	55-57	23	Exempt	Exempt

S.W.C.

W. 3d St., North Side, Thompson and Sullivan Sts.

N.W.C.

Owner or Occupant	Size of Lot	Stories High	St. No.	Lot No.	Value Unimproved	Value with Improvements
N. Y. C. Bapt. City Socy.	26.3x 109.3 lr.	3	79	26	Exempt	Exempt
N. Y. C. Bapt. City Socy	25x 109.2 lr	.	81	27	Exempt	Exempt
85 W. 3d St. Cp.	25x109.2	1	83	28	$23,000	$23,600
85 W. 3d St. Corp.	25x109.2	4	85	29	23,000	35,000
Antonio Latorraca	25x109.2	6	87	30	23,000	39,000
Lipsal Rlty. Cp.	50x109	6	89-91	31	42,000	70,000

East Side, Sullivan St., W. 3d St. to Washington Sq. S.

Owner or Occupant	Size of Lot	Stories High	St. No.	Lot No.	Value Unimproved	Value with Improvements
N. Y. University	25x209.5	3	93	33	Exempt	Exempt

N.E.C.

Section 2, Volume 7, Block 542—Ave. of the Americas, East Side, Minetta St. to Minetta Lane.

N.E.C.

Owner or Occupant	Size of Lot	Stories High	St. No.	Lot No.	Value Unimproved	Value with Improvements
The City of N. Y.	112.10⅞x 83.3⅝ lr.	V	..	26	Exempt	Exempt
Sixth Ave. Minetta	63.11⅞x 78.3¼	3	200	25	125,000	$90,000 Value Exclusive of Easement Easement Asse'd under ID No. 1456E14
Jobreen Rlty. Corp.	6.8x lr.	..	..	6	600	600 Value Exclusive of Easement Easement Asse'd under ID No 1456E46
The City of N. Y., Park Dept.	113.6x25.9	V	.	10	Exempt	Exempt Value Exclusive of Easement Easement Asse'd under ID No 1456E64

S.E.C.

Minetta Lane, South Side 6th Ave. to Minetta St.

Owner or Occupant	Size of Lot	Stories High	St. No.	Lot No.	Value Unimproved	Value with Improvements
Belkind Rlty. Corp.	126x 80.3½ lr.	4	20-22	11	$100,000	$320,000

Minetta St., West Side, Minetta Lane to Bleecker St.

S.W.C.

Owner or Occupant	Size of Lot	Stories High	St. No.	Lot No.	Value Unimproved	Value with Improvements
D. C. Niles	16.2x75.8	3	14	18	$9,000	$16,000
D. C. Niles	16.6x00.2	3	12	19	8,500	14,500

Minetta St., East Side, Bleecker St. to Minetta Lane.

Owner or Occupant	Size of Lot	Stories High	St. No.	Lot No.	Value Unimproved	Value with Improvements
5-7 Minetta Cp.	30.5x 109.5 lr	4	5	34	$18,000	$35,000
5-7 Minetta Cp.	20.6x 67.8 lr.	3	7	35	14,000	29,000
E. Sairlan	29.7x 73.2 lr.	6	9	36	15,000	43,000
M. L. Cohen	47.1x 58.10 lr.	3	17	40	10,000	19,000

Minetta Lane, South Side, Minetta to Macdougal St.

S.E.C.

Owner or Occupant	Size of Lot	Stories High	St. No.	Lot No.	Value Unimproved	Value with Improvements
R. M. Carstairs	19.3x47.6	3	5	41	$15,000	$23,000
R. M. Carstairs	19.3x47.6	3	3	42	11,000	19,000
R. M. Carstairs	19.3x47.6	3	1	43	11,000	19,000

Macdougal St., West Side, Minetta Lane to Bleecker St.

S.W.C.

Owner or Occupant	Size of Lot	Stories High	St. No.	Lot No.	Value Unimproved	Value with Improvements
111-113 Macdougal Rlty.	43x74.9 lr.	6	111-113	44	$31,000	$65,000
G. Scarpi et al.	21.6x74.8	3	109	46	11,500	30,000
Otto E. Kesten	25x134.6	4	107	47	21,000	45,000
Prusal Rlty. Cp.	25x134.6	7	105	48	24,000	82,000
Prusal Rlty. Cp.	25x135.6	7	103	49	24,000	80,000
Jos. R. Koppelman	25.2½x77.2	6	101	50	13,500	40,000
A. & R. Musa	25x100	5	99	51	16,000	*79,000
C. V. Rosasco	21.7x75	4	97	52	11,500	75,000
Louise Conti	25.7x75	3	95	53	13,500	24,000

Bleecker St., North Side, Macdougal to Minetta St.

N.W.C.

Owner or Occupant	Size of Lot	Stories High	St. No.	Lot No.	Value Unimproved	Value with Improvements
J. Santini ano.	57.6x74	6	189	54	$40,000	90,000
J. Santini ano.	57.6x78.8	6	193	56	25,000	*48,500
E. Garbarino	21x96	3	197	58	16,500	25,000
Perazzo Rlty. Co.	29x96	6	199	59	23,000	72,000
M. Arace	25x96	4	201	60	19,500	30,000
B. Pasgrande	25x96	6	203	61	19,500	43,000
Xellal Rlty. Cp.	76.6x 118.9 lr.	6	205-209	64	70,000	145,000

N.E.C.

Section 2, Volume 7, Block 543—Ave. of the Americas, East Side, Minetta Lane to W. 3d St.

N.E.C.

Owner or Occupant	Size of Lot	Stories High	St. No.	Lot No.	Value Unimproved	Value with Improvements
City of New York	152x59 lr.	..	..	1	Exempt	Exempt

S.E.C.

W. 3d St., South Side, Ave. of the Americas to Macdougal St.

Owner or Occupant	Size of Lot	Stories High	St. No.	Lot No.	Value Unimproved	Value with Improvements
A. Savarese	40x50	..	136-138	10	$21,000	$40,000
Natl. Tin Can Mfg. Co	25.2x 150 lr.	2	134	12	31,000	39,000
F. Epstein	50.4x80	6	130-132	13	35,000	76,000
S. M. Cowenhoven	99.6x100	4	128-122	16	88,000	190,000
12 W. 3d St. Cp.	25x100	5	120	19	20,000	37,000
J. Marcel & ano.	25x100	5	118	20	20,000	36,000
Ben Waldman	25x100	7	116	21	22,500	*71,000

S.W.C.

Macdougal St., West Side, W. 3d St. to Minetta Lane.

Owner or Occupant	Size of Lot	Stories High	St. No.	Lot No.	Value Unimproved	Value with Improvements
117 MacDougal Rlty.	25x74	4	117	32	$13,500	$28,000
D. Goldman	25x100	3	115	23	28,000	75,000

N.W.C.

Minetta Lane, North Side, Macdougal St. to Ave. of the Americas.

Owner or Occupant	Size of Lot	Stories High	St. No.	Lot No.	Value Unimproved	Value with Improvements
J. M. Cowenhoven	60x50	4	12-14	26	$24,000	$40,000
M. Von Linde & ano.	25x50	3	16	27	11,500	25,000
Natl. Tin Can Mfg. Co	42.6x70	2	18-20	28	23,000	29,000
Rose Campione	21.5x100 lr.	6	21	31	14,500	65,000

Ave. of the Americas, East Side, W. 3d to W. 4th St.

N.E.C.

Owner or Occupant	Size of Lot	Stories High	St. No.	Lot No.	Value Unimproved	Value with Improvements
The City of N. Y.	209.11⅞x 100	V	..	32	Exempt	Exempt

W. 4th St., South Side, Ave. of the Americas to Macdougal St.

Owner or Occupant	Size of Lot	Stories High	St. No.	Lot No.	Value Unimproved	Value with Improvements
E. Covatta	24.5x74 lr.	2	160	42	$22,000	$32,000
Nettie Donato	22x94	2	148	43	23,500	39,000
E. Covatta	20.11x109	4	146	44	23,500	69,000
160 W. 4th St. Cp.	82.6x109	6	142-144	45	40,000	76,000
140 W. 4th St. Cp.	82.6x109	6	140	47	40,000	75,000
136 W. 4th St. Co.	47x109	6	136-138	48	57,000	160,000
Tonco Realties, Inc.	22x109	6	134	50	25,000	43,000
Rose Art R. E. Bldg. Co.	22x109 lr.	4	132	51	25,000	88,000

Macdougal St., West Side, W. 4th to W. 3d St.

S.W.C.

Owner or Occupant	Size of Lot	Stories High	St. No.	Lot No.	Value Unimproved	Value with Improvements
Wash. View, Inc.	34x86	5	141	62	$44,000	$78,000
Provincetown Playhouse	96.6x88	4	139	55	85,000	190,000
D. D. Calhoun	19.6x65.9	2	131	57	13,500	27,000
Harold G. Calhoun	19.6x65.9	2	129	58	14,000	25,000
Harold G. Calhoun	19.6x65.9	2	127	59	14,000	25,000
R. Canalizo	20x65.9	4	125	60	20,000	33,000

N.W.C.

W. 3d St., North Side, Macdougal St. to Ave. of the Americas.

Owner or Occupant	Size of Lot	Stories High	St. No.	Lot No.	Value Unimproved	Value with Improvements
Harold G. Calhoun	25x78.6	3	121	61	$15,500	$29,000
Harold G. Calhoun	23x100	5	123	62	13,500	26,000
Raymond D. Piercy	69.2x100	8	125-129	63	68,000	105,000
C. De Lorenzo	23x100 lr.	2	131	66	21,000	46,000
Alice P. Craig, ano.	25x 100.3 lr.	4	133	67	20,000	29,000
H. Bloom & J. Greene	25x100	7	135	68	20,000	80,000

Section 2, Volume 7, Block 544—Lafayette Place, East Side, E. 4th St. to Astor Place.

Owner or Occupant	Size of Lot	Stories High	St. No.	Lot No.	Value Unimproved	Value with Improvements
Walter Peek Paper Corp.	100x78	7	393-399	1	$84,000	$165,000
Walter Peek Paper Corp.	24.8x100	7	401	4	21,500	64,000
Paramount Filling Stations, Inc.	80.9x 150 lr.	3	403-7	6	95,000	190,000
Aredio Mfg. Co.	82.2x 179.4 lr.	6	409-413	8	75,000	280,000
I. Eisenberg	28.6x 150 lr.	4	415	11	21,500	43,000
D. Hamper & ano.	29.6x150	8	417	12	22,500	125,000
419 Lafayette St., Inc.	52.1x 160.3 lr.	3	419-21	13	41,500	210,000
United Hias Serv., Inc.	249.1x 155.2 lr.	3	423-37	16	Exempt	Exempt
Mortel Realty Corp.	52.6x 79.5 lr.	6	439-441	20	32,500	80,000
C. L. Nottbeck	52.8x 79.9 lr.	4	443-445	22	32,000	63,000
Wan Rlty. Corp.	26.3x 70.4½ lr.	4	447	24	16,000	23,000
Wan Rlty. Corp.	26.3x 65.8½ lr.	4	449	25	18,500	26,000

South Side Astor Place, Lafayette St. to Cooper Sq.

S.W.C.

Owner or Occupant	Size of Lot	Stories High	St. No.	Lot No.	Value Unimproved	Value with Improvements
Vena H. Sacalis	9.10x 114.8 lr.	4	78	26	$60,000	$75,000

S.W.

West Side Cooper Sq., Astor Pl. to Bowery

Owner or Occupant	Size of Lot	Stories High	St. No.	Lot No.	Value Unimproved	Value with Improvements
M. A. Wilks	65.11⅞x 65.8⅝	4	76	27	37,500	55,000
Wan Rlty. Corp.	27.10½x 70.4⅝	4	70	29	16,500	26,000
Con. Nottbeck Est.	55.9x79.9	4	64	30	35,000	55,000
Carl Fisher Building Corp.	111.6x 96.11 lr.	12	56	32	70,000	375,000
Carl Fisher Building Corp.	27.10½x 76.11	4	54	34	16,000	25,000
Carl Fisher Building Corp.	27.10½x 88.11	4	52	37	13,500	25,000
3d Pet Shop, Inc.	177.4x 115.7 lr.	4	38-50	38	130,000	430,000
34 Cooper Sq. Corp.	47.7x 147.6 lr.	7	34-38	45	83,000	180,000
Pierre Realty Co.	22x 148.6 lr.	4	32	47	17,000	42,000
Schieffelin & Co.	50x181 lr.	10	28	48	37,000	270,000
Schieffelin & Co.	124x 178.4 lr.	7	18	50	105,000	450,000
Lot 57 dropped. Value reflected in lots 50, 5, 6.						
Joe Tucker	26.2x 95.10 lr.	4	14	59	17,000	29,000
Mollie Simon	21.9½x 84.7 lr.	3	12	60	11,500	16,000
M. Simon, et al.	23.8x 72.7 lr.	3	10	61	11,000	18,000
Bernard Barth & an.	17.8x73.6	4	8	62	8,000	13,000
Bernard Barth & an.	17.8x79.1	4	6	63	8,600	14,000
Bernard Barth & an.	17.8x84.6	4	4	64	9,000	14,000
Bernard Barth & an.	18x90	4	2	65	14,000	20,000

N.W.C.

E. 4th St., North Side, Bowery to Lafayette Place.

Owner or Occupant	Size of Lot	Stories High	St. No.	Lot No.	Value Unimproved	Value with Improvements
Bernard Barth	24x 90.10 lr.	3	29	66	$10,000	$17,000
Hannah Rosenberg	26x122.2	4	27	67	13,000	25,000
Beirob Oper. Corp.	75x 132.3 lr.	2	35-31	68	43,500	116,000
Historical Landmark						
Historical Landmark Society	24.3x 128.10 lr.	3	29	71	Exempt	Exempt
J. A. Kaufman	26.8x 128.10 lr.	1	27	72	14,000	25,000
R. Kirtman	21x 126.5 lr.	8	25	73	11,000	53,000
Walter Peek Paper Cp.	44.8x 126.4 lr.	8	23-21	74	22,000	92,000

East Side 3d Ave., Cooper Sq. to Astor Pl.

S.E.C.

Owner or Occupant	Size of Lot	Stories High	St. No.	Lot No.	Value Unimproved	Value with Improvements
City of New York (Cooper Park)	180x65 lr.	..	.	75	Exempt	Exempt
Cooper Union for the Advancement of Science and Art	141.7x135 lr.		7	76	Exempt	Exempt

S.W.C.

Section 2, Volume 7, Block 545—Broadway, East Side, E. 8th St. to Astor Place.

N.E.C.

Owner or Occupant	Size of Lot	Stories High	St. No.	Lot No.	Value Unimproved	Value with Improvements
U. P. Wood Rlty. Cp.	73.6½x135	8	692-696	1	$120,000	$325,000
Newbauer Bros Rlty Corp.	50x 137.7 lr.	10	701-706	1	60,500	160,000
408 Lafayette St. Rlty.	25x 275.1 lr.	10	708	6	140,000	450,000
Zennis Textile Cp.	25x137.7	10	710	7	33,000	88,000
Sunrise Music Box, Inc.	25x137.7	8	712	8	33,000	92,000
D. Green, et al.	25x137.7	11	714	9	33,000	140,000
S. Zimmerman	25x137.7	6	716	10	33,000	75,000
718-20 Bway. Cp.	50x137.7	11	718	11	72,500	300,000
Lion Work Clothes	23x137.6	9	722	13	21,000	75,000
724 Broadway Cp.	26.6x137.6	1	724	14	29,000	42,000
726 B'way Bldg Cp.	120.10x 275 lr.	7	726-730	15	260,000	1,050,000
Harmony Rlty. Cp	24.3x137.6	4	732	20	26,000	44,000
Crown Webbing Co., Inc.	24.3x137.6	6	734	21	26,000	57,000
Wm. Muschel, Inc.	24.3x 125.8 lr.	11	736	22	25,000	85,000
Ethel & Herman Pashenz	25x 125.6 lr.	6	738	23	26,500	63,000
Lafayette Astor Cp.	92.4x 116.4 lr.	12	740-744	26	130,000	480,000

S.E.C.

Astor Place, South Side, Lafayette St. to Broadway.

Owner or Occupant	Size of Lot	Stories High	St. No.	Lot No.	Value Unimproved	Value with Improvements
O. P. Potter Prop., Inc.	68.7x 41.6 lr.	7	8-2	28	$28,000	$60,000

Lafayette Place, West Side, Astor Place to E. 4th St.

S.W.C.

Owner or Occupant	Size of Lot	Stories High	St. No.	Lot No.	Value Unimproved	Value with Improvements
O. B. Potter Prop., Inc.	94.5x 161 lr.	7	450-444	30	$100,000	$225,000
O. B. Potter Prop., Inc.	27x199 lr.	7	442	33	28,000	96,000
Lafayette Astor Cp.	81x 188.9 lr.	8	440-436	34	85,000	220,000
432 Lafayette St. Corp.	27x 168.2 lr.	5	434	37	21,000	60,000
Sidal Rlty., Inc.	27x137.6	3	432	38	18,500	60,000
T. T. Hopkins, Jr.	27x137.6	6	430	39	18,500	32,000
T. T. Hopkins, Jr.	27x137.6	6	428	40	18,500	28,000
416 Prop. Inc.	45x137.6	5	416	46	30,500	300,000
Alloy Threaded Prod. Cp.	35x137.6	4	414-412	48	24,000	48,000
Alloy Threaded Prod. Cp.	23.4x137.6	4	410	49	16,000	33,000
L. S. H. Assoc. Cp.	122.9x115	5	400	53	180,000	265,000

N.W.C.

E. 4th St., North Side, Lafayette St. to Broadway.

Owner or Occupant	Size of Lot	Stories High	St. No.	Lot No.	Value Unimproved	Value with Improvements
L. S. H. Assoc. Cp.	25x98.6	6	9	56	$17,000	$56,000

Broadway, East Side, Astor Place to E. 8th St.

N.E.C.

Owner or Occupant	Size of Lot	Stories High	St. No.	Lot No.	Value Unimproved	Value with Improvements
Sailors Snug Harbor	83.9x 106.9 lr.	7	746-760	59	$105,000	$170,000
Sailors Snug Harbor	60x 116.6 lr.	12	754	63	95,000	330,000

S.E.C.

Lafayette St., West Side, E. 8th St. to Astor Pl.

S.W.C.

Owner or Occupant	Size of Lot	Stories High	St. No.	Lot No.	Value Unimproved	Value with Improvements
Peoples Rlty. Cp.	62.1x159	10	13-15	65	$135,000	$425,000

N.W.C.

Section 2, Volume 7, Block 546—Washington Square East, W. 4th to Washington Place.

N.E.C.

Owner or Occupant	Size of Lot	Stories High	St. No.	Lot No.	Value Unimproved	Value with Improvements
N. Y. University	66.5x100	7	77-78	1	Exempt	Exempt
N. Y. University	56x100	4	80	3	Exempt	Exempt
N. Y. University	79.10½x 74.7½	7	81-82	5	Exempt	Exempt

S.E.C.

Washington Pl., South Side, Washington Sq. to E. Greene St.

Owner or Occupant	Size of Lot	Stories High	St. No.	Lot No.	Value Unimproved	Value with Improvements
New York University	84.10x80	7	26	8	Exempt	Exempt
New York University	90.6x97.1	8	18	10	Exempt	Exempt

S.W.C.

W. 4th St., North Side, Greene St. to Washington Square East.

N.W.C.

Owner or Occupant	Size of Lot	Stories High	St. No.	Lot No.	Value Unimproved	Value with Improvements
N. Y. University	100x 96.4 lr.	12	35-39	11	Exempt	Exempt

Washington Place, South Side, Greene to Mercer St.

S.E.C.

Owner or Occupant	Size of Lot	Stories High	St. No.	Lot No.	Value Unimproved	Value with Improvements
P. Jakobson et al.	114.3x96.3	13	12-16	16	$125,000	$950,000
Robert Cushman & Co.	42.4x96.3	6	10	20	37,000	77,000
30 W. 4th St. Cp.	43.4x96.3	8	8	21	60,000	155,000

S.W.C.

W. 4th St., North Side, Mercer to Greene St.

N.W.C.

Owner or Occupant	Size of Lot	Stories High	St. No.	Lot No.	Value Unimproved	Value with Improvements
Frielich Rlty. Co.	71.6x93.3	8	16	23	$70,000	$300,000
Frielich Rlty. Co.	102.10x96.3	6	21-9	26	85,000	235,000
Frielich Rlty. Co.	25.11x96.3	4	31	30	30,000	75,000

N.E.C.

Mercer St., East Side, 4th St. to Washington Place.

S.E.C.

Owner or Occupant	Size of Lot	Stories High	St. No.	Lot No.	Value Unimproved	Value with Improvements
N. Y. University	49.9x100	11	176-278	31	$20,000	*$90,000

Broadway, West Side, Washington Pl. to W. 4th St.

S.W.C.

Owner or Occupant	Size of Lot	Stories High	St. No.	Lot No.	Value Unimproved	Value with Improvements
T. Yochnowitz	25x100	5	713	33	$38,000	$58,000
P. S. Leon	24.9x100	2	711	34	24,500	38,000
U. S. Trust Co.	49.3x 200 lr.	10	709-707	35	100,000	425,000
Wolf Appleton	25x100	2	705	37	25,000	30,000
Wolf Appleton	25x100	2	703	38	25,000	30,000
3 W. 4th St. Rlty. Cp.	24.5x100	5	701	39	25,000	40,000
3 W. 4th St. Rlty. Cp.	19x160 lr.	9	699	40	65,000	175,000

N.W.C.

W. 4th St., North Side, Broadway to Mercer St.

Owner or Occupant	Size of Lot	Stories High	St. No.	Lot No.	Value Unimproved	Value with Improvements
3 W. 4th St. Rlty. Cp.	40x80	6	9-11	43	$32,000	$75,000

N.E.C.

Section 2, Volume 7, Block 547—Washington Sq. East Side, Washington Place to Waverly Place.

N.E.&S.E.C.

Owner or Occupant	Size of Lot	Stories High	St. No.	Lot No.	Value Unimproved	Value with Improvements
N. Y. University Building	180x99.2	10	..	1	Exempt	Exempt

Waverly Place, South Side Washington Square East to Greene St.

Owner or Occupant	Size of Lot	Stories High	St. No.	Lot No.	Value Unimproved	Value with Improvements
N. Y. University	37.9½x80.9	10	29	4	Exempt	Exempt
N. Y. University	62.9½x81.4	11	24	6	Exempt	Exempt

S.W.C.

Washington Place, North Side, Greene St. to Washington Sq.

N.W.C.

Owner or Occupant	Size of Lot	Stories High	St. No.	Lot No.	Value Unimproved	Value with Improvements
N. Y. University	100.8x100	10	23	6	Exempt	Exempt

Waverly Place, South Side, Greene to Mercer St.

S.E.C.

Owner or Occupant	Size of Lot	Stories High	St. No.	Lot No.	Value Unimproved	Value with Improvements
N. Y. University	60x81.6	8	22-20	12	Exempt	Exempt
18 Waverly Pl., Inc.	33.4x82	6	18	14	$24,000	$50,000
Egbal Rlty. Cp.	68.8x82.3	6	14-16	15	50,000	110,000
Egbal Rlty. Corp.	25x82.7	6	12	17	18,000	40,000
Moob Rlty. Cp.	25x82.9	10	10	18	27,000	82,000

S.W.C.

Washington Place, North Side, Mercer to Greene St.

N.W.C.

Owner or Occupant	Size of Lot	Stories High	St. No.	Lot No.	Value Unimproved	Value with Improvements
M. E. Sulzberger	25x100	4	7	19	$33,000	$55,000
15 Washington Place Realty	150x100	6	9	20	162,000	530,000

See last page for footnotes.

Owner or Occupant	Size of Lot	Stories High	St. No.	Lot No.	Value of Real Estate Unimproved	Value of Real Estate with Improvements Thereon
N Y University....	25x100	8	21	25	Exempt	Exempt
N.E.C.						
Washington Place, North Side, Broadway to Mercer St.						
6 Washington Place Co.	62x91.7	8	5	28	$49,000	$110,000
N.E.C.						
Broadway, West Side, Washington Pl. to Waverly Pl.						
Barry Equity Corp.	184.4x200	12	715/27	30	$[illegible],000	$1,325,000
N.W.C.						
Section 2 Volume 7, Block 548—University Place, East Side, Waverly Place to E. 8th St.						
N.E.C.						
Pik Record	77.10x141.6½ lr.	20	1-3	1	$325,000	$1,525,000
Sailors Snug Harbor	50x87.6 lr.	6	5-7	4	70,000	110,000
Sailors Snug Harbor	52.8x87.6	6	9-11	6	130,000	200,000
E. 8th St., South Side, University Place to Greene St.						
S.E.C.						
Sailors Snug Harbor	75.2½x118.4	6	13-19	9	$225,000	$285,000
Sailors Snug Harbor	100.2½x114 11 lr.	1-3	35-42	12	135,000	260,000
S.W.C.						
Greene St., West Side, E. 8th St. to Waverly Place.						
Sailors Snug Harbor	25x87.6	..	263	16	$18,000	$15,000
Sailors Snug Harbor	25x87.6	..	261	17	18,000	18,000
Sailors Snug Harbor	25x87.6	..	259	18	18,000	18,000
Sailors Snug Harbor	25x87.6	..	257	19	15,000	18,000
Sailors Snug Harbor	25x87.6	1	255	20	18,000	21,000
Waverly Pl., North Side, Greene St. to University Pl.						
N.W.C.						
New York Univ.	33.6x100.8	9	25	21	Exempt	Exempt
Greene St., East Side, Waverly Place to E. 8th St.						
Sailors Snug Harbor	50x90	6	258-260	21	$37,000	$85,000
Sailors Snug Harbor	50x80	4	262-264	26	Exempt	Exempt
E. 8th St., South Side, Greene to Mercer St.						
S.E.C.						
Sailors Snug Harbor	200.6x121.6	6	44-58	28	$275,000	$1,200,000
S.W.C.						
Mercer St., West Side, E. 8th St. to Waverly Place.						
Sailors Snug Harbor	100x120	6	299-303	36	$80,000	$155,000
Waverly Place, North Side, Mercer to Greene St.						
N.W.C.						
Lucile Jakobson ...	57.5x131.11 lr.	12	11	40	$72,000	$530,000
Waverly-Greene As.	94.4x132.11	6	15-19	42	97,000	235,000
Waverly-Greene As.	48.8x132.11	6	21	45	64,000	150,000
N.E.C.						
Mercer St., East Side, Waverly Place to E. 8th St.						
Sailors Snug Harbor	26x100	4	306	49	$14,600	$21,000
E. 8th St., South Side, Mercer to Broadway.						
S.E.C.						
Sailors Snug Harbor	50.1½x95.6	5	60-62	60	55,000	65,000
Sailors Snug Harbor	25.0½x98.10	5	64	52	22,000	30,000
Sailors Snug Harbor	25x102.2	6	66	68	22,000	41,000
Broadway, West Side, E. 8th St. to Waverly Place.						
S.W.C.						
Sailors Snug Harbor	57x100.8	6	755-758	54	$105,000	$160,000
Sailors Snug Harbor	28x100	7	751	56	39,000	59,000
Sailors Snug Harbor	26x100	2	749	57	39,000	84,000
Sailors Snug Harbor	26x100	4	747	58	39,000	49,000
Sailors Snug Harbor	52x200	4	745-743	59	170,000	200,000
Meril Mngt. Corp...	39.7½x200	2	739	61	91,000	190,000
Amherst Linen Mfg. Co.	39.8x200	7	737	63	76,000	200,000
P. Thalheimer et al	51x100	10	735-733	64	70,000	215,000
B'way Waverly Land Corp.	54x100	12	729	66	85,000	230,000
N.W.C.						
Waverly Place, North Side, Broadway to Mercer St.						
M. Connald, et al...	60x108	9	3-5	68	$35,000	$135,000
7, Waverly Pl. Cp...	60x108	6	7-9	70	45,000	115,000
N.E.C.						
Section 2, Volume 7, Block 549—N. Y. C., Washington Square Park.						
City of New York..	459.1x446.8 lr.	..	Park	1	Exempt	Exempt
City of New York..	197.7x249.3 lr.	..	Park	2	Exempt	Exempt
City of New York..	Circle	..	Park	3	Exempt	Exempt
City of New York..	225.9x446.10 lr.	..	Park	4	Exempt	Exempt
Section 2, Volume 7, Block 550—Washington Square North, University Place to 5th Ave.						
N.W.C.						
Sailors Snug Harbor	27.9x168.5	3	1	1	Exempt	Exempt
Sailors Snug Harbor	27.8x164.8 lr.	8	2	2	Exempt	Exempt
Sailors Snug Harbor	27.8x162.10 lr.	5	3	3	$28,000	*$37,000
Sailors Snug Harbor	27.8x161.1	3	4	4	64,000	81,000
Sailors Snug Harbor	27.8x159.1 lr.	3	5	5	18,000	*22,000
Sailors Snug Harbor	27.8x157.8 lr.	3	6	6	16,000	*19,000
Washington Sq. North to Washington Mews						
Sailors Snug Harbor	218.5x142.2 lr.	5	7-13	15	895,000	1,050,000
Lot 15 dropped value reflected in lots 1, 2, 3, 4, 5, 6, 13, 22, 23, 18, 17, 16, 27, 29, 32, 30						
N.E.C.						
Washington Mews, North Side, University Place to 5th Ave.						
Sailors Snug Harbor	25x28.3	2	58	18	$11,500	$19,000
Sailors Snug Harbor	25x28.6	2	60	17	14,500	19,100
Sailors Snug Harbor	25x28.3	2	62	18	14,500	21,000
5th Ave., East Side, Washington Mews to E. 8th St.						
Sailors Snug Harbor	120x100	27	1-7	22	$560,000	$1,800,000
S.E.C.						
E. 8th St., South Side, 5th Ave. to University Place.						
Sailors Snug Harbor	25x120	3	[illegible]	23	$36,000	$60,000
Sailors Snug Harbor	50x92	5	6-8	24	67,000	80,000
Sailors Snug Harbor	25x92	4	10	26	*22,000	*30,500
Sailors Snug Harbor	50x120	5	12-14	27	75,000	105,000
Sailors Snug Harbor	25x120	5	16	29	36,000	75,000
Sailors Snug Harbor	50x120	5	18	30	75,000	108,000
Sailors Snug Harbor	79.7x120.8	5	22-26	32	*159,000	*195,000
S.W.C.						
Section 2, Volume 7, Block 551—West Side 5th Ave., Washington Sq. North to W. 8th St.						
N.W.C.						
2 5th Ave., Inc.	290x172.4½ lr.	20	2-8	1	$1,425,000	$6,050,000
No. Washington Sq., 5th Ave. to MacDougal St.						
R. Weinberg	28x141.10 lr.	3	19	7	$51,000	$82,000
Sisters of Charity of St. Vincent	60.1x138.6 lr.	4	20	8	Exempt	Exempt
R. C. Weinberg	25.0½x136.9 lr.	3	21	10	55,000	82,000
Louisa Minturn Est.	27.11x134.11 lr.	3	22	11	59,000	105,000
23 Wash. Sq. N., Inc.	27.3x104.4	4	23	12	48,000	105,000
Hamersley Est.	27.6x131.2 lr.	3	24	13	55,500	82,000
Hamersley Est.	26.9x129.4 lr.	3	25	14	55,100	77,000
13 Charles St. Cp. ..	25.11½x127.5 lr	4	26	15	60,000	80,000
27-28 Wash. Sq. N. Assn.	55.6x123.1 lr.	7	27-28	16	140,000	275,000

Owner or Occupant	Size of Lot	Stories High	St. No.	Lot No.	Value of Real Estate Unimproved	Value of Real Estate with Improvements Thereon
MacDougal St., East Side, Washington Sq. North to W. 8th St.						
Zeen Cp.	27.9x85	4	3	43	$11,500	$25,000
N.E.C.						
W. 8th St., South Side, MacDougal St. to 5th Ave.						
S.E.C.						
Lot 18, dropped (alley) Value reflected in Lots 1, 7, 8, 10, 11, 13, 14, 15, 16, 19, 20, 21, 22, 23, 25, 26, 27, 28 and 42						
R. Abrams & Bea C. Goldschmid	24x100 3 lr.	3	30	19	$65,000	$90,000
R. Abrams & Bea C. Goldshmid ...	24.4x100	3	28	20	40,000	67,000
R. Abrams & Bea C. Goldschmid ...	24.5x100	4	26	21	40,000	60,000
21 W. 8th St. Cp. ..	24.4x100.3 lr.	4	24	22	40,000	67,000
G. E. Chisholm Est.	50x100.3 lr.	4	22-20	23	83,000	105,000
G. E. Chisholm Est.	25x100.3 lr.	4	18	25	41,000	64,000
G. E. Chisholm Est.	25x100.3 lr.	4	16	26	41,000	57,000
Natl. Recreat. Assn.	25x100.8 lr.	4	14	27	Exempt	Exempt
Natl. Recreat. Assn.	75x100.3 lr.	5	12-8	28	*14,500	20,000
Section 2, Volume 7, Block 552—Ave. of the Americas, East Side, W. 4th St. to Washington Pl.						
N.E.C.						
First Leasing Corp.	61x67.3 lr.	1	340	1	$56,500	$335,000
Value Exclusive of Easement Easement Asse'd under ID No 1456E63						
First Leasing Cp...	131.11½x79.4 lr.	Sheds	346/54	5	163,000	163,000
Value Exclusive of Easement Easement Asse'd under ID No 1456E63.2						
S.E.C.						
Washington Pl., South Side, Ave. of the Americas to Washington Square West.						
K. G. S. T. Rlty Co	65.8x95.3	6	86-82	10	$50,000	$230,000
J. P. Sousa	22.4x96.3	4	80	13	24,000	15,000
78 Washington Cp.	22.4x96.3	4	78	14	21,000	12,000
M. J. Deming	22.4x96.3	4	76	15	34,000	52,000
Lurose Rlty. Cp. ..	22.4x96.3	4	74	16	21,000	43,000
Washington Square West, Washington Pl. to W. 4th St.						
S.W.C.						
Holley Hotel Co. ..	55x150 lr.	16	33-34	22	*$105,000	*$625,000
Law Cent. Found....	55x128	..	35-36	24	Exempt	Exempt
New York Univ....	82.6x116 lr.	16	37	26	*150,000	*820,000
N.W.C.						
W. 4th St., North Side, Washington Square West to Ave. of the Americas.						
Washingt. Sq. Meth. Church	24x55	4	133	29	*$4,500	*$7,000
Washingt. Sq. Meth. Church	63x96	3	135-139	30	Exempt	Exempt
N. Y. Gamma Alumni Bd. of Phi Epsilon	23x96	3	141	32	25,000	32,500
Lurose Rlty. Cp....	29.8x96.3	5	143	33	32,000	62,000
Lurose Rlty. Cp. ..	17x96.3	5	145	34	18,500	37,000
Alice P. Craig, ano	23.6x96.3	4	147	35	25,500	41,000
Guy St. John Warner	32.6x96.3 lr.	5	149	36	38,000	85,000
Ave. of the Americas, East Side, Washington Pl. to Waverly Pl.						
N.E.C.						
R. & E. Rudin, ano..	104.11½x80.6 lr.	..	360-374	37	$250,000	$260,000
Value Exclusive of Easement Easement Asse'd under No. 1456E58						
S.E.C.						
Waverly Pl., South Side, Ave. of the Americas to Washington Square West.						
L. Peppo	22x97	4	124	46	$26,500	$41,000
Israel B Schieber ..	22.4x97.2	5	122	47	26,500	47,000
Dee Ro. Co., Inc....	22x97.1	4	120	48	27,000	[illegible]
Dee Ro. Co., Inc. ..	22x104 lr.	4	118	49	27,500	52,000
Frank Sabbatino ..	22x97.2	5	116	50	26,500	48,000
55-57 W. 12th St. Inc.	22x97.2	4	114	51	26,500	13,100
L. Nemiroff	22x97.2	4	112	52	26,500	45,000
S. V. Hurd	22x97.2	4	110	53	26,500	45,000
M. Stearns	22x97.2	4	108	54	26,500	50,000
C. Roselli et al....	22x97.2	5	101	55	76,500	51,000
S.W.C.						
W. Washington Sq., Waverly Pl. to Washington Pl.						
S.W.C.						
N. Y. University....	122.3x88.2	15	29	60	$230,000	$1,025,000
E. C. Bonilla	26x110.3	5	31	61	43,000	72,000
West Sq. Corp......	45x110	16	32	62	110,000	460,000
N.W.C.						
Washington Pl., North Side, Washington Square West to Ave. of the Americas.						
Flora F. Morrell....	22x97.2	5	69	63	$24,000	$15,100
Kendling Bldg. Cp..	22x97.2	7	71	64	24,000	90,000
Progressive Era Re. & Bldg. Cp.	22x97.2	3	73	65	24,000	41,000
R. Veleggia & ano..	22x97.2	3	75	66	24,000	45,000
M. Milch	22x97.3	4	77	67	21,000	45,000
S. Cohen	44x90.2 lr.	8	79-81	68	52,000	140,000
P. Direnzo	22x97.2	5	83	70	24,000	60,100
I. Yaskal	22.0½x97.2	5	85	71	26,000	38,100
Section 2, Volume 7, Block 553—Ave. of the Americas, East Side, Waverly Pl. to W. 8th St.						
N.E.C.						
M. Spalt, et al.	114x79.8	1	380-390	1	$259,000	$350,000
Value Exclusive of Easement Easement Asse'd under ID No 1456E51						
West Side Sav. Bk.	67.11½x80 lr.	3	392-394	7	232,000	640,000
Value Exclusive of Easement Easement Asse'd under ID No 1456E51.1						
C. R. Wertheim....	45.6x80	1	396	9	335,000	365,000
Value Exclusive of Easement Easement Asse'd under ID No 1456E41						
S.E.C.						
W. 8th St., South Side, Ave. of the Americas to MacDougal St.						
J. Javasile	65x113.9 lr.	5	50-58	11	$190,000	$270,000
J. Javasile	34.4x138.9	1	68	14	80,000	105,000
J. Javasile	43x142 lr.	3	52	15	160,000	245,000
J. H. Ohmers	18.3x142 lr	3	[illegible]	17	150,000	150,000
Cristbee Rlty. Co...	60x120 lr.	3	144-46	19	125,000	255,000
Ramsay Peugnet, et al.	44.11 1-3x42.11 lr.	1	40-42	21	115,000	100,000
M. M. Hatch Hoffman	26x60.5 2-3 lr.	1	38	24	96,000	115,000

Owner or Occupant	Size of Lot	Stories High	St. No.	Lot No.	Value of Real Estate Unimproved	Value of Real Estate with Improvements Thereon
MacDougal St., West Side, W. 8th St. to Waverly Place.						
S.W.C.						
J. D Alesandro, et al	25x102.4	5	177	26	$30,000	$16,000
J. D Alesandro, et al	25x100.9	4	175	27	30,000	15,000
Tenth Church of Christ Science ...	50.10x116.8 lr	6	173	29	Exempt	Exempt
Waverly Pl., North Side, MacDougal St. to Ave. of the Americas.						
N.W.C.						
S. A. Herman, et al.	55.5x105	3	101	30	$70,000	$120,000
S. A. Herman, et al.	52.2x105	9	103	31	70,000	225,000
M. Strunsk & ano	25.2x105 lr	4	107	33	33,000	55,000
Wm. C. & E. P. Hughes	25.2x100	3	109	34	30,100	47,000
M. Hanley	25.2x100	3½	111	35	30,600	16,000
Jean Lois Montague	23.3x100	4	113	36	28,500	11,000
Peleid Rlty. Cp.	18x100	4	115	37	21,000	34,000
Andiore Corp.	28.6x100	5	117	38	35,000	64,000
N. J. Hills Dale Co., Inc.	23.3x100	5	119	39	28,000	41,000
Alfred Andriola	23.3x100	3	121	40	27,000	18,000
Darlington Est., Inc.	46.6x119.3 lr.	9	123-125	41	85,000	320,000
City of N. Y.	6x30 11¼	V		44	100	100
Section 2, Volume 7, Block 554—Broadway, East Side, E. 8th to E. 9th St.						
N.E.C.						
Astor Bway Holdg. Corp	188x327 lr.	16	756-70	1	$1,300,000	$9,100,000
S.E.C.						
4th Ave., East Side, Astor Place to E. 9th St.						
Cooper Union for Adv. of Science	192.9x231 lr	6	45	35	Exempt	Exempt
N All.E.C.						
Section 2, Volume 7, Block 555—Broadway, East Side, E. 9th to E. 10th St.						
Sailors' Snug Harbor	181x328.5 lr.	20	770-780	1	$1,000,000	*$1,[illegible]
N All.E.C.						
4th Ave., East Side, E. 9th to E. 10th St.						
N.E.C.						
Jerome Rlty. Co...	25x44.6 lr	5	57	10	$32,000	$112,000
Carrie Mngt. Cp. ..	25x59.3 lr.	5	59	11	41,000	120,000
61 4th Ave. Rlty. Cp	24x96.5 lr.	6	61	12	20,000	37,000
63 4th Ave. Rlty. Cp.	21x85.11 lr.	4	63	13	19,000	30,000
Six Five Fourth, Inc.	48x80.8 lr.	8	65-69	14	38,000	104,000
Ten Four Rlty. Cp.	25x10.6 lr.	3	71	17	18,000	23,000
Ten Four Rlty. Cp.	20.1½x63.8 lr	3	73	18	14,000	22,000
S.E.C.						
E. 10th St., South Side, 4th Ave. to 3d Ave.						
Ten Four Rlty. Cp.	39x32.2 lr.	3	78	19	$12,000	$17,000
Unknown				20	11,000	15,000
86 E. 10th St. Cp..	20x92.6	3	81	21	12,000	21,000
86 E. 10th St. Cp..	20x92.6	4	86	22	12,000	23,000
86 E. 10th St. Cp..	21x92.6	3	88	23	12,500	24,000
86 E. 10th St. Cp..	21x92.6	3	90	24	17,500	10,000
Masbel Rlty. Cp. ..	42x92.6	3	92-94	25	20,000	37,000
Masbel Rlty. Cp. ..	17.6x92.6 lr.	3	96	27	11,500	13,500
3d Ave., West Side, E. 10th to E. 9th St.						
S.W.C.						
Masbel Rlty. Cp. ..	20x58.8	3	46	28	$18,000	$21,000
Masbel Rlty. Cp. ..	20x58.8	3	44	29	12,000	10,000
Masbel Rlty. Cp. ..	20x60	3	42	30	12,000	15,000
Masbel Rlty. Cp. ..	20x60	3	40	31	12,000	15,000
Masbel Rlty. Cp. ..	20x60	3	38	32	12,000	15,000
Masbel Rlty. Cp. ..	25.2x60	3	36	33	14,000	21,000
Masbel Rlty. Cp. ..	25.2x60	3	34	34	16,000	20,000
Masbel Rlty. Cp. ..	17x60	3	32	35	10,500	14,000
Masbel Rlty. Cp. ..	17.1x60	3	30	36	16,000	22,000
N.W.C.						
E. 9th St., North Side, 3d to 4th Ave.						
Masbel Rlty. Cp. ..	40x92	3	113-111	37	$21,000	$29,500
171 Bldg. Cp.	30x60	5	109	40	11,500	75,000
Lot 44 Dropped alley	16x69				Value reflected in lots 11, 40 and 48	
105 E 9th St. Rlty.	30x48	4	105	48	12,000	31,100
Jerome Rlty. Co....	31.4x61.6 lr	3	103	49	11,000	14,500
Section 2, Volume 7, Block 556—4th Ave., East Side, E. 10th to E. 11th St.						
N.E.C.						
65 Fourth Ave. Cp.	199.9x169 lr.	10	75-81	1	$320,000	$1,600,000
South Side East 11th St., 4th to 3d Ave.						
P. S. Weston ...	25x95	6	112	14	$10,000	$33,000
H. J. Gucker	25x95	5	114	15	16,000	33,000
H. J. Gucker.......	26.6x95	6	116	16	17,500	35,000
H. J. Gucker.......	26.6x95	5	118	17	17,500	35,000
H. J. Gucker	32x95	5	120	18	14,500	27,000
Unredeemed Pledge Sales, Inc. ..	26.7x95 lr	3	122	19	13,000	14,000
3d Ave., West Side, E. 11th to E. 10th St.						
S.W.C.						
Unredeemed Pledge Sales, Inc.	23.7x100 lr.	4	61	20	$37,000	$37,000
62 3d Ave., Inc.	23.9x77.10 lr.	4	62	21	16,100	26,100
Lefton Textile Cp..	......	4	60	22	15,000	18,000
58 3d Ave Cp	23.9x77.10 lr.	4	58	23	15,100	21,000
Dorothy Kirwan ...	81.7x100	3	54-56	24	22,500	30,000
50.52 Third Ave. ...	16.9x100	3	52	26	11,000	19,000
50-52 Third Ave. ...	23.8½x100	3	50	27	17,000	17,000
J. F. Schlesinger .	23.8½x100	5	48	28	26,000	52,000
N.W.C.						
E. 10th St., North Side, 3d to 4th Ave.						
P. S. Weston	25x94.7	3	89	29	16,000	21,000
P. S. Weston	25x94.7	3	87	30	16,000	22,000
P. S. Weston	75x91.7	6	81	31	50,000	125,000
4th Ave., East Side, E. 11th to E. 10th St.						
N.E.C.						
U. S. Gov. P. O. ...	75.7x148.9 lr.	6	93-99	36	Exempt	Exempt
International Tailor.	141.10x166.9	12	101-111	44	$250,000	$1,075,000
S.E.C.						
E. 12th St., South Side, 4th to 3d Ave.						
St. Ann's R. C. Ch..	50x108	6	108/110	48	Exempt	Exempt
St. Ann's R. C. Church	75x206.6	4	112	49	120,000	150,000
A. & R. Rudin	15x106.6	6	126	53	20,000	60,000
13 E. 12th St.	45x106.6	7	130	54	20,000	[illegible]
170-2 Henry St. Cp.	25x77.6	4	126	57	13,500	20,000
170-2 Henry St. Cp.	16x23.3	3	128	58	6,000	10,000
3d Ave., West Side, E. 12th to E. 11th St.						
S.W.C.						
170-2 Henry St. Cp.	19.4x57	3	84	59	$19,000	$21,000
170-2 Henry St. Cp.	19.4x57	3	82	60	11,000	15,000
170-2 Henry St. Cp	19.4x76	3	80	61	13,100	17,100
170-2 Henry St. Cp	19.5x76	3	78	62	13,000	17,100
170-2 Henry St. Cp.	25.10x100	5	76	63	20,000	31,000
170-2 Henry St. Cp.	25.10x100	5	74	64	20,000	25,000
Rey Rlty. Cp.	77.5x100	1	66-72	65	80,000	115,000
N.W.C.						
E. 11th St., North Side, 3d to 4th Ave.						
Webeler Enterprises, Inc.	90x100	3	121-113	68	$50,000	$110,000
Section 2, Volume 7, Block 557—Broadway, East Side, E. 10th to E. 12th St.						
N.E.C.						
Grace P. E. Church	159.1x152.6 lr.	1	788-802	1	Exempt	Exempt

See last page for footnotes

Owner or Occupant	Size of Lot	Stories High	St. No.	Lot No.	Value of Real Estate Unimproved	Value of Real Estate with Improvements Thereon
Grace P. E. Church	51.3x150	1	804	3	Exempt	Exempt
Ed Mur Rlty. Cp.	51 2x230.8	6	806-808	9	$120,000	$225,000
S Feigin	23 8x115 5	2	810	11	25,000	92,000
Gurbob Rlty. Co.	50x115.11	5	812-814	12	50,000	92,000
Jorvn Rlty., Inc.	25.1x100	4	816	11	27,000	37,000
B. Lobel	25.1x93 lr.	4	818	15	27,000	26,000
B. Lobel	25x 110.6 lr.	6	820	16	27,000	44,000
B. Lobel	43.4x 121.8 lr.	4	822-824	17	60,000	92,000
S.E.C.						
E. 13th St., South Side, Broadway to 4th Ave.						
B. Lobel	20x 77.10 lr.	3	62	18	$11,000	$17,000
B. Lobel	19.6x 78.3 lr	3	64	19	10,500	15,000
Gerald P. Coogan	19.6x 78 3 lr.	3½	66	20	9,500	14,000
Gerald P. Coogan	20x67.6 lr.	2½	68	21	8,500	13,000
4th Ave., West Side, E. 13th to E. 10th St. S.W.C.						
G. P Coogan	14.4x 44.9 lr.	4	118	22	$15,500	$23,000
G. P. Coogan	16x58	4	116	23	10,000	15,000
1001 Rlty. Cp.	16.4x62.6	4	114	24	10,000	17,500
Broadloom Carpet Corp.	27x116.3	5	112	25	27,500	95,000
Louis P. Winston et al.	25.1x116 3	4	110	26	26,000	32,000
Louis P. Winston et al.	25x115.5	4	108	27	26,000	32,000
Grace P. E. Church	19 9x80.8	4	102	30	15,000	20,000
Grace P. E. Church	19.7x80 4	4	100	31	15,000	20,000
Grace P. E. Church	19.6x79 10	5	98	32	Exempt	Exempt
Grace P. E. Church	39.8x79 5	5	96-94	33	Exempt	Exempt
Grace P. E. Church	38.6x78	5	90-92	34	30,000	77,000
Grace P. E. Church	50x92	3	82-80	37	48,000	140,000
Sailors Snug Harbor	65x94.6	V	76-78	41	65,000	55,000
N.W.C.						
Section 2, Volume 7, Block 558—4th Ave., East Side, E. 12th to E. 13th St. N.E.C.						
Midar, Inc.	71.2x 126.5 lr.	8	115/19	1	$143,000	$485,000
123 4th Ave Cp.	30.3x77	4	121-123	5	21,000	46,000
Debrose Rlty. Cp.	20.6x77.4	3	125	6	19,000	27,000
127 4th Ave. Corp.	102x 102.2 lr.	7	127/135	10	105,000	155,000
S.E.C.						
E. 12th St., South Side, 4th to 3d Ave.						
City of New York	40x100.3	2	106	11	Exempt	Exempt
S. Goldstein, ano.	44x103.3	4	110-112	13	$27,000	$74,000
I. J. Adamson	66x103.3	11	114	14	37,000	235,000
Gustav Danzig	20 3x100	..	118	16	13,500	13,500
R. Kirmss Sons	25x100	3	120	17	15,000	27,500
G. F. Wechsler	25x103.3	5	124	19	15,000	35,500
Delehanty Rlty. Cp.	49.8x103.3	2	126	20	31,000	56,000
Aarho Rlty. Cp.	50.4x 206.6 lr.	5	130-32	22	$72,000	$195,000
R. Colodine	50x103.3	4	134/136	24	31,000	52,000
Arthur Fischer	20x51	3	138	26	8,500	13,000
Rahlee Rlty. Corp.	20x51	3	140	27	8,500	14,000
3d Ave., West Side, E. 12th St. to E. 13th St. S.W.C.						
Rahlee Rlty. Corp.	29.6x60	5	104	28	$30,000	$50,000
Rahlee Rlty. Corp.	21.5x60	6	102	29	12,000	22,000
Anson Realty Holding Corp.	26x100	3	100	30	20,000	42,000
Klagloc Bldg. Co.	26x100	4	98	31	20,000	86,000
A. Tabian Cp.	17.4x100	4	96	32	13,000	21,000
A. Tabian Cp.	17.4x100	4	94	33	12,500	28,000
A. Tabian Cp.	17.4x100	4	92	34	12,500	20,000
A. Tabian Cp.	26x65.5	3	90	35	15,000	29,000
A. Tabian Cp.	25.6x60	3	88	36	20,000	40,000
N.W.C.						
E. 13th St., North Side, 3d to 4th Ave.						
A. Tabian Cp. ..Gr	40x51.2 lr.	V	137	37	$15,000	$15,000
Harglo Hotel Cp.	40x103.3	3	133	39	24,000	33,000
Delehanty Rlty. Cp.	19.9x103 3	2	129	43	12,000	28,000
Edison Illuminating Co.	80x 206.5 lr.	4	115	44	Ass'd R.E. Corp. 1(A-856-17)	
John J. Pershing Post No. 2 of the Polish Legion of American Vets.	25x106.6	4	113	47	Exempt	Exempt
Shell Electrical Suppl	25x 106.6 lr.	4	111	48	15,000	28,000
Midar, Inc.	23x103.3	4	100	49	16,000	25,000
Section 2, Volume 7, Block 559—4th Ave., East Side, E. 13th to E. 14th St. N.E.C.						
Central Svgs. Bk.	96x80 6 lr.	2	135-137	1	$123,000	$200,000
Central Svgs. Bk.	141.10x154	5	147	9	690,000	760,000
S.E.C.						
E. 14th St., South Side, 4th to 3d Ave.						
Netmus Rlty. Co.	25x91.3	5	106	12	$120,000	$150,000
A. G. L. Rlty. Co.	26x91.5	5	108	11	130,000	145,000
A. G. L. Rlty. Co.	50x106 8	3	110/112	14	260,000	380,000
M. Dillaro	25x 206.3 lr.	1	114	16	235,000	235,500
A. G. L. Rlty. Co.	60x106.6	5	116/118	17	260,000	820,000
Midtown Props., Inc.	50x106 6	6	120/122	19	260,000	255,000
E. S. Auchmuty	25x106.6	5	124	21	125,000	135,000
F. Schinasi, et al.	143.10x 206 lr.	4	126	22	850,000	1,300,000
140 E. 14th St. Cp.	20.10x 136.2 lr.	5	132-136-138 140	27	105,000	110,000
Ruby Schinasi, et al	20.10x 106.6	3	142	28	103,000	108,000
Louis Stick	20.10x106	3	144	29	103,000	109,000
Ruby Schinasi et al	20.10x 106.6	3	146	30	103,000	110,000
Ruby Schinasi et al	20.10x 106.4	3	148	31	103,000	110,000
3d Ave., West Side, E. 14th to E. 13th St. S.W.C.						
Green Hill Rlty. Cp.	106.6x 75 lr.	4	114-124	32	$150,000	$185,000
110-112 3d Ave. Rlty. Corp.	50x100	2	100/112	33	81,000	102,000
103 3d Ave. Cp.	25x100	4	108	40	33,000	45,000
R. Schinasi et al.	25x100	3	106	41	50,000	55,000
N.W.C.						
E. 13th St., North Side, 3d to 4th Ave.						
Manhattan Equip Cp.	25x100	5	141	42	15,000	75,000
Sam Kats	25x100	6	139	43	15,000	32,000
Rosen & Son Glass Co.	25x100 lr.	3	137	44	14,000	17,500
A. G. L. Rlty. Co.	25x100	1	109	58	16,000	22,000
A. G. L. Rlty Co.	34.6x33	4	107	59	14,500	30,000
A. G. L. Rlty. Co.	34.3x85	4	103	60	14,500	30,000
A. G. L. Rlty. Corp.	10x115 lr.	1	105	61	20,000	24,000
Section 2, Volume 7, Block 560—University Place, East Side, E. 8th to E. 9th St.						
Sailors Snug Harbor	188.3x 211.3 lr	6	21-33	3	$700,000	$2,500,000
S.E.C.						
E. 9th St., South Side, University Place to Broadway.						
Sailors Snug Harbor	200x187.10	..	38/42	9	$470,000	$2,500,000
Broadway, West Side, E. 8th to E. 9th St. S.W.C.						
Sailors Snug Harbor	188.3x 248 1 lr.	.	769-757	29	$700,000	$2,500,000
N.E.C.						
Section 2, Volume 7, Block 561—University Place, East Side, E. 9th to E. 10th St. N.E.C.						
Sailors Snug Harbor	51x104.6	11	41-43	1	$125,000	$325,000
Mutual Life Ins. Co.	27x31 lr.	5	45	3	37,000	65,000
Devonshire Holding Corp.	106x 149.9 lr.	12	47	5	275,000	1,105,000
S.E.C.						
E. 10th St., South Side, University Place to Broadway.						
2010 Corp	16x92 3	12	28-30	9	$43,000	$200,000
J. Cohen & ano.	27.6x92.3	4	32	11	24,500	36,000
Namro Holding Cp.	26 6x93 3	10	34	12	25,000	80,000
Namro Holding Cp.	25x92 3	10	36	13	23,500	80,000
Sailors Snug Harbor	275x 92 3 lr.	9	40-50	14	265,000	1,125,000
Broadway, West Side, E. 10th to E. 9th St. S.W.C.						
Sailors Snug Harbor	181.11x 174.4 lr.	14	771-85	26	$485,000	$3,240,000
N.W.C.						
E. 9th St., North Side, Broadway to University Place.						
Sailors Snug Harbor	26x92.3½	5	61	37	$26,500	$62,000
Sailors Snug Harbor	26x92.8½	4	59	38	26,500	31,000
Sailors Snug Harbor	26x92.3½	4	57	39	26,500	44,000
Sailors Snug Harbor	25x93.8½	4	55	40	25,500	29,000
Sailors Snug Harbor	25x92.5½	4	53	41	25,500	31,000
Sailors Snug Harbor	25x92.8½	3	51	42	25,500	42,000
Sailors Snug Harbor	25x92.3½	4	49	43	25,500	39,000
Sailors Snug Harbor	25x92.8½	4	47	44	25,500	39,000
Sailors Snug Harbor	193x 92.3½ lr.	9	15-45	45	210,000	750,000
Section 2, Volume 7, Block 562—University Place, East Side, E. 10th to E. 11th St. N.E.C.						
Hemanco Hotel Cp.	190x112 lr	13	63/77	1	$335,000	$600,000
S.E.C.						
E. 11th St., South Side, University Place to Broadway.						
Hemanco Hotel Cp.	81.4x91 9	5	45-53	7	$65,000	$105,000
Norberg Realty Co., Inc.	25x94.9	10	54	11	18,500	85,000
Jergil Mfg. Corp.	26x94.9	9	56	12	18,500	70,000
Kaylou Rlty. Cp.	21 2x91 9	8	58	13	16,500	60,000
Eggers Fabric Co.	43.5x91.9	7	60	14	31,500	110,000
Handon Rlty. Corp.	43.5x94.9	6	64	16	31,500	152,000
70 E. 11th St. Corp.	42 4x 94 9	6	68/70	18	31,500	100,000
Broadway, West Side, E. 11th to E. 10th St. S.W.C.						
Cambridge Mgt. Cp.	75.7½x 199.7 lr.	6	799	24	$240,000	$370,000
Nat Miller, Inc.	22 1x 90.5 lr.	2	795	27	27,000	42,000
Ruby Tomberain	25x91.3 lr	2	793	28	29,000	42,000
A. Saperstein	21.11x 98.9 lr.	4	791	29	27,000	42,000
H. K. Weissberg	53.6x 168 lr.	16	787-89	30	150,000	785,000
N.W.C.						
E. 10th St., North Side, Broadway to University Place.						
L. M. Bodor	28x94.9	6	63	33	$31,500	$52,000
51 E. 10th St. Corp.	23x94.9	4	51	34	21,500	37,000
49 E. 10th St. Corp.	28x94.9	4	49	35	21,500	37,000
43-47 E. 10th St. Re. Cp.	69.7x94.9	6	43-47	36	60,000	130,000
J. T. Javasile	44.6x94.9	5	39-41	38	35,000	68,000
Hafner Bldgs., Inc.	44.7x94.9	3	35-37	40	35,000	110,000
Hafner Bldgs., Inc.	44.5x94.9	3	31-33	41	35,000	155,000
29 E 10th St. Rlty Cp	25.5x91.9	3	29	43	19,000	72,000
Washington Square Studios	65.10x94.9	10	25-27	44	57,000	325,000
Section 2, Volume 7, Block 563—University Place, East Side, E. 11th to E. 12th St. N.E.C.						
University Lofts Inc.	157.4x 141.6 lr.	11	81-91	1	$250,000	$735,000
TWUA Rlty Corp.	49.8x 82.6 lr.	10	97/99	19	74,000	300,000
S.E.C.						
E. 12th St., South Side, University Place to Broadway.						
City of New York	100x100.3	4	30-34	20	Exempt	Exempt
Legov Rlty. Corp.	50x103.3	7	36-38	24	$38,000	$125,000
Minnie H. Brenners	24 5½x 103.3	8	40	25	17,500	63,000
H. Pases & ano.	25x103.3	7	42	27	18,500	65,000
New Yorker Parking	50x 103.7 lr	V	..	28	45,000	45,000
Broadway, West Side, E. 12th to E. 11th St. S.W.C.						
L. Frankel & ano.	42 1x 182.2½ lr.	14	817-819	31½	131,000	$125,000
815 Bway. Corp.	24.9x100	2	815	33	31,500	47,000
Harstan Rlty. Corp.	25.2x100	4	813	34	31,500	48,000
Midtown Props. Inc.	50.4x100	5	811-809	35	70,000	140,000
Bway 11th St. Cp.	76.7x 221.9 lr.	6	801-807	37	210,000	360,000
N.W.C.						
E. 11th St., North Side, Broadway to University Place						
N. Yochnowitz	27x103.3	5	65	43	$20,000	$52,000
Camden Assoc., Inc.	27x103.3	5	63	44	20,000	52,000
S. Birns	27x103.3	10	61	45	20,000	95,000
S. Birns	54x103.3	10	57	46	44,000	180,000
Laruth Rlty. Cp.	27x103.3	12	55	48	20,000	97,000
B. E. Barshop	27 6x 103.3 lr.	3	53	49	27,000	35,000
Section 2, Volume 7, Block 564—University Place, East Side, E. 12th to E. 13th St. N.E.C.						
Dello Rlty. Cp.	84x 92.6 lr.	12	103	1	$125,000	$190,000
Pollnick & Poley	71x104 2	6	107-109	4	100,000	285,000
Amalithone Rlty. Cp.	52x100 lr	11	113-115	7	90,000	325,000
S.E.C.						
E. 13th St., South Side, University Place to Broadway.						
Richard Assoc., Inc.	25x 110.7 lr.	5	52	11	$19,000	$36,000
Richard Assoc., Inc.	25x 103.5 lr. lr.	4	54	12	18,500	28,000
56 East 13th St. Rlty. Co.	25x96.3 lr.	8	56	13	17,500	64,000
B. Fisher & ano.	25x 81.10 lr.	4	58	14	17,000	29,000
Broadway, West Side, E. 13th to E. 12th St. S.W.C.						
B. Fisher & ano.	24.11x 110 lr.	5	835	15	$56,000	$87,000
Vibroplex Co.	25.9½x 129 7 lr.	6	833	16	47,000	72,000
J. & S. Sobel, Inc.	37.6x 125 lr.	4	831	17	53,000	85,000
M. Schwartz	37 6x 116.9 lr.	4	827-29	19	52,000	72,000
Juna Rlty. Cp.	46x 100.11 lr.	6	825	20	85,000	120,000
B. Gordon	49.2x 87.2 lr.	11	821-23	22	60,000	165,000
N.W.C.						
E. 12th St., North Side, Broadway to University Place.						
M. Schwartz et al.	27.10x 61 2½	4	47	25	$14,500	$26,000
Stanchester Co., Inc.	49 4x 117.7½	8	45-43	26	38,000	140,000
L. Peckerman	60.8x 117.7 lr.	8	41-39	28	38,000	130,000
Metropolitan Design	37x 103.3 lr.	3	37	30	25,000	88,000
R. Schwartz	28x 206.6 lr	9	35	31	56,000	230,000
Village Temple Cong.	25x84.7	2	33	32	Exempt	Exempt
Broadway, East Side, E. 12th to E. 13th St. N.E.C.						
B. W. Goldstein, et al.	42.11x 153.6 lr.	11	826-28	34	$150,000	$420,000
Kay Park, Inc.	37 2x 120.7 lr.	11	830	36	50,000	125,000
Kay Park, Inc.	48x96.4	10	832	37	72,000	170,000
Medical Rlty. Corp.	60x150 lr.	8	836	39	125,000	155,000
Bway. Manhattan Cp.	50.6x 100.10	12	838-840	41	75,000	200,000
S.E.C.						
4th Ave., West Side, E. 13th to E. 12th St. S.W.C.						
Lenskan Corp.	100x 100.8 lr.	2	130-138	45	$150,000	$215,000
Molly B. Levenson	45x92.6 lr.	1	128	50	35,000	41,000
Ch. A. Cheesbrough	73x97.6 lr.	V	120	54	85,000	85,000
N.W.C.						
Section 2, Volume 7, Block 565—East Side, University Pl., E. 13th to E. 14th Sts.						
119 University Pl., Inc.	55x39.1 lr.	3	119/121	5	$50,000	$55,000
N.E.C.						
South Side E. 14th St., University Pl. to Broadway. S.E.C.						
Springler Van Buren Est., Inc.	26.3x100	3	38	8	$330,000	$390,000
Union Park Realty Co.	38.9x 180.3 lr.	5	40	9	250,000	300,000
Roebert Hldg. Corp.	26 6x 158 lr.	6	42	10	300,000	370,000
Jowein Operat. Cp.	45.9x 206.6 lr.	6	44	11	450,000	685,000
F. E. Gilbert, Jr.	32.6x 206.6	6	46	13	320,000	350,000
Griscom & Der of Man	29.2x206.6	6	48	14	280,000	340,000
Broadway, West Side, E. 14th to E. 13th St. S.W.C.						
Broadway Imp. Co.	95x49.9 lr.	20	849/53	15	$700,000	$1,400,000
Broadway Imp. Co.	121x124 lr.	8	839-847	17	298,000	625,000
N.W.C.						
E. 13th St., North Side, Broadway to University Place.						
Rosbert Bldg. Cp.	19.1x48 lr.	2	43	1	$9,000	$15,000
Meyer Levenback	38.2x 49.4 lr	4	41/89	2	20,000	23,000
Broadway, East Side, E. 13th to E. 14th St. N.E.C.						
842 Bway. Assoc.	63.4x 251.0½ lr.	9	842-846	21	$483,000	$1,100,000
Sterling Mtge. Co.	156 5x 65 lr.	2	848-850	29	850,000	900,000
S.E.C.						
E. 14th St., South Side, Broadway to 4th Ave.						
Henleeds Rlty. Cp.	55x 138.10 lr.	6	58	30	$480,000	$650,000
Henleeds Rlty. Cp.	60.5x 123.3 lr.	4	60-62	33	500,000	555,000
Sterling Mtge. Co.	27.9x 92.1½ lr.	8	64	31	420,000	490,000
S.W.C.						
4th Ave., West Side, E. 14th to E. 13th St.						
Marval Holding Corporation	40.7½x 47.2½ lr ..	V	85		$12,000	$12,000
Section 2, Volume 7, Block 566—5th Ave., East Side, E. 8th St. to E. 9th St. N.E.C.						
Sailors Snug Harbor	187.10x 200 lr.	19	9-21	1	$1,075,000	$5,375,000
S.E.C.						
E. 9th St., South Side, 5th Ave. to University Pl.						
Sailors Snug Harbor	25x93.11	4	12	13	$32,000	$41,000
Sailors Snug Harbor	25x93 11	4	14	14	32,000	40,000
Sailors Snug Harbor	25x93.11	4	16	15	32,000	35,000
Sailors Snug Harbor	25x93.11	4	18	16	32,000	41,000
Sailors Snug Harbor	25x93.11	4	20	17	32,000	50,000
University Place, West Side, E. 9th to E. 8th St. S.W.C.						
Sailors Snug Harbor	141 5x 97.5 lr.	6	34-24	18	$252,000	$295,000
Sailors Snug Harbor	23.7x87	4	22	24	33,500	40,000
Sailors Snug Harbor	23.6x84	4	20-18	25	50,000	70,000
N.W.C.						
E. 9th St., North Side, University Place to 5th Ave.						
Sailors Snug Harbor	25x93 11	7	21	26	$30,000	$66,000
M. Gosner	25x93.11	5	19	27	30,000	49,000
Sailors Snug Harbor	25x93.11	5	17	28	30,000	35,000
Sailors Snug Harbor	25x93.11	5	15	29	30,000	48,000
Sailors Snug Harbor	25x93.11	5	13	30	30,000	48,000
Section 2, Volume 7, Block 567—5th Ave., East Side, E. 9th St. to E. 10th St. N.E.C.						
25 Fifth Ave. Cp.	105 5x 100 lr.	13	23-27	1	$400,000	$955,000
Manny Duell	26.4½x100	7	29	5	75,000	115,000
Shalgot Rlty., Inc.	63.8x100	15	31-33	7	205,000	550,000
S.E.C.						
E. 10th St., South Side 5th Ave. to University Place.						
B. Cole Est., Inc.	25x79.1	5	4	8	$28,500	$50,000
Stephen A. Powell	25x92.3	5	6	9	30,000	51,000
R. Millindorf & ano.	25x92.3	5	8	10	30,000	80,000
J. F. Schlininger	25x92.3	5	10	11	30,000	54,000
12 E. 10th St. Rlty. Co., Inc.	25x92.3	4	12	12	30,000	60,000
N. Blum	25x92.3	4	14	13	30,000	50,000
Pen & Brush, Inc.	25x93.3	4	16	14	30,000	63,000
Alfchop, Inc.	25x92 8	4	18	15	30,000	65,000
Elsie Berke	25x92.3	4	20	16	30,000	46,000
Rudy Bruner	25x92.3	3	22	17	30,000	66,000
J. H. Butler	25x92.3	3	24	18	30,000	49,000
University Pl., West Side, E. 10th St. to E. 9th St. N.&S.W.C.						
C. Crane, et al.	185x 65.3 lr.	12	40-56	19	$270,000	$730,000
E. 9th St., North Side, University Place to 5th Ave.						
R. Griffith, Inc.	22.6x92.3	3	23	23	$28,000	$41,000
Central Hanover Bk. & Trust Co., Trustee	30x92.3	6	21	24	37,000	95,000
23 E. 9th St. Corp.	25x93.3	4	19	25	31,000	53,000
R. Frost	25x92.3	5	17	26	31,000	57,000
M. Gasner, Trustee	25x92.3	5	15	27	81,000	58,000
Frances C. Sloan	25x92.3	3	13	28	31,000	49,000
M. & S. Belinsky	25x92.3	3	11	29	31,000	46,000
I. & E. Klein	25x93.3	3	9	30	31,000	45,000
D. E. Macharg	25x92.8	3	7	31	31,000	49,000
L. Watts	25x92.3	3	5	32	31,000	52,000
Garden-Bel Corp.	25x105.5	3	3	33	33,000	58,000
Section 2, Volume 7, Block 568—5th Ave., East Side, E. 10th to E. 11th St. N.E.C.						
Hotel-35 5th Ave. Cp.	80x124.6	15	35-37	1	$350,000	$1,225,000
Tillie Feldman	54.9x 141.10 lr	14	39	4	200,000	600,000
30 Fifth, Inc.	54.2x 141.10 lr.	15	41	5	265,000	840,000
S.E.C.						
E. 11th St., South Side, 5th Ave. to University Place.						
H. Mensuri	20.10x 94 10	4	12	9	$22,000	$47,000
72 University Pl. Cp.	20 10x 94.10	4	14	10	22,000	45,000
A. M. Kelch	55 2½x 94 10	4	16-18	11	55,000	175,000
Ruth W. Skinner	25x94.10	5	20	13	26,500	47,000
Wm. C. M. Esty	25x94.10	2	22	14	26,500	54,000
Ruth Nisenson	25x91.10	4	24	15	26,500	47,000
Myra R. Harper	25x94.10	4	26	16	26,500	45,000
Myra R. Harper	25x 94 4 lr.	4	28	17	24,500	43,000
University Place, West Side, E. 11th to E. 10th St. S.W.C.						
Mary Morse et al.	23 6x 94 10 lr.	5	74	18	$43,000	$59,000
72 University Pl	23x93 2 lr.	5	72	19	29,000	60,000
70 University Place Cp.	23 6x 91.5 lr.	5	70	20	29,000	47,000

See last page for footnotes

Owner or Occupant	Size of Lot	Stories High	St. No.	Lot No.	Value of Real Estate Unimproved	Value of Real Estate with Improvements Thereon
Max-Ken Rlty Corp.	65 2x 105.3 Ir.	4	64/68	24	105,000	300,000
Beal Singer, et al.	65x100 Ir.	12	60-62	34	120,000	540,000
N.W.C.						
E. 10th St., North Side, University Place to 5th Ave.						
Michael Cappellx	97 8x 94 9 Ir.	6	15-19	26	$125,000	$230,000
A. M. Lyons	24 5x 60.1 Ir.	3	11	30	22,000	29,000
A. M. Lyons	24 5x 94 9 Ir.	4-5	9	31	45,000	70,000
Maria Sermolino	24.6x94 9	5	7	32	30,000	60,000
Hohmes Estates, Inc.	34 6x94 9	5	5	33	30,000	63,000
S. Rife & ano.	24.6x94.9	5	3	34	30,000	75,000
Section 2, Volume 7, Block 569—5th Ave., East Side. E. 11th to E. 12th St. N.E.C.						
[illegible] Ests., Inc.	51 4½x 125 Ir.	10	43	1	$250,000	$415,000
45 Fifth Ave. Cp.	47 10x100	16	45	3	160,000	420,000
Salmagundi Club	30 3x 125 Ir.	4	47	4	135,000	145,000
Meraf Realty Corp.	65x125	15	51	5	290,000	825,000
S.E.C.						
E. 12th St., South Side, 5th Ave. to University Place.						
J. F. McDermott, et al	25x103.8	5	2	7	$20,000	$43,000
4/6 E. 12th St. Cp.	25x103 8	5	4	8	20,000	43,000
4/6 E. 12th St. Cp.	25x103 3	5	6	9	20,000	15,000
R. Hurwitz et al.	25x103 8	12	8	10	20,000	106,000
Gibraltar Assoc. Cp.	51x103.3	12	10-14	11	53,000	255,000
Julia Fitzgerald	39x103 3	9	16-18	14	37,000	125,000
Julia Fitzgerald	19.9x103.6	12	20	16	11,000	95,000
Tyrod Cp.	34.6x 100.10 Ir.	8	22	17	20,000	40,000
J & E Light	35 4½x 10.3 Ir.	4	28-30	20	15,000	29,000
University Place, West Side, E. 10th to E. 11th St. S.W.C.						
J & J Lazzaro	40.3x27.3	4	94	21	$27,500	$36,000
Vincent Lazzaro	38.4x 56 8 Ir.	6	90	22	32,000	35,000
Varsity Prop Inc.	81.9x 110.1 Ir.	11	88	24	75,000	210,000
New York University	24x98.7	5	86	25	28,000	48,000
J. Lazzaro	24x96.10	7	84	26	25,000	73,000
Anthony L. Adrian	24x95 1	1	82	27	28,000	38,000
80 E. 11th St. Co.	25x91.6 Ir.	8	80	28	45,000	65,000
N.W.C.						
E. 11th St., North Side, University Place to 5th Ave.						
Laura Green	33 4½x 99.6 Ir.	5	20	29	$25,500	$44,000
J & E. Light	25 0½x 103 3	4	22	30	27,500	65,000
Rubber Toys Inc.	26.5½x 103 3	5	25	31	29,000	57,000
C. Vitagliano	25 11x 103.3	4	23	32	28,500	47,000
21 E. 11th St. Rlty. Corp	26 11x103.3	4	21	33	29,500	54,000
M. D. Lewis	94.2½x 103 3	9	13-19	31	170,000	375,000
W. Taylor	25x103 3	2	11	38	30,000	41,000
Section 2, Volume 7, Block 570—5th Ave., East Side, E. 12th to E. 13th St. N.E.C.						
Jobelrim Corp	131 6x 150 Ir.	19	53-55	1	$540,000	$2,265,000
Nistile Corp.	25x100	4	57	5	75,000	85,000
W. H. Gebhard	25x100	4	63	6	75,000	85,000
E. Hoffman Est.	25x100	3	61	7	125,000	175,000
S.E.C.						
E. 13th St., South Side, 5th Ave. to University Place.						
Fairchild Press, Inc.	75x103 3	12	5-10	8	$180,000	1,200,000
Sunob Rlty. Corp.	67x99.9 Ir.	6	13	11	60,000	230,000
11 E. 13th St., Inc.	22x83.11	5	18	14	16,000	38,000
M. Cappella	21x79 9	4	20	15	15,000	36,000
Geo. Germanut	22x79.9 Ir.	3	22	16	16,000	25,000
24-26 E. 13th St. Cp.	49 2½x 103 6	8	24-26	17	37,500	115,000
Sol Leiboff	29 4x56 11	3	28	19	10,500	15,500
Adolph Jaray & an.	22 3½x 51.9 Ir.	4	30	20	11,500	19,500
H. Gershowitz	22x46 7½	3	32	21	10,500	14,000
University Place, West Side, E. 12th to E. 13th St. S.W.C.						
H. Gershowitz	80 9x 71 10 Ir.	4	118	22	$45,000	$56,000
Ardee Est., Inc.	176.3x 107 8½	4	100-114	23	250,000	415,000
N.W.C.						
E. 12th St., North Side, University Place to 5th Ave.						
Aristocrat Gar. Corp.	49 11x 156 Ir.	8	17-19	36	$65,000	$230,000
Samuel Fox	25x126.9	4	15	38	23,500	53,000
C. Niemeyer	25x 126.9 Ir.	3	13	39	23,500	53,000
Alice Stirling	25x126.9	3	11	40	23,500	36,000
Section 2, Volume 7, Block 571—South Side East 14th St., 5th Ave. to University Pl. N.E.C.						
Yorkdale Cp.	142x206 6	3	2-8	1	$1,500,000	$2,400,000
High Franklin St., Inc.	33x206 Ir.	4	10	8	223,000	270,000
5th & 14th Realties Inc.	75x 206 6 Ir.	6	12-16	9	585,000	625,000
Prauda Bros Rlty Cp	25x148.6	6	18	12	206,000	230,000
5th & 14th Realties Inc	25x148 6	4	20	13	206,000	225,000
5th & 14th Realties Inc	75x206 6	5	22-26	14	555,000	740,000
A. Prauda & ano.	25x103.3	5	28	17	460,000	480,000
30-32 E. 14 St. Cp.	50x103 3	5	30	18	320,000	420,000
S. Chlia & ano	25x108.8	5	34	20	160,000	200,000
5th & 14th Realties Inc.	41.10x 103.7 Ir.	2	38	21	390,000	625,000
S.W.C.						
University Place, West Side, E. 14th to E. 13th St.						
Reymus Re. Cp.	25 10½x 107.9	4	126	22	$35,000	$312,000
Dale Controll Corp	77 7½x 126.10 Ir.	..	120-124	23	165,000	700,000
N.W.C.						
E. 13th St., North Side, University Place to 5th Ave.						
Spingler Van Buren Est., Inc.	25x58 Ir.	3	17	30	$11,000	$12,000
5th & 14th Realties Inc	20x46	2	15	31	8,000	12,000
Spingler Van Buren Est., Inc.	19.9x103.3	5	6	35	13,000	25,000
Section 2, Volume 7, Block 572—Ave. of the Americas, East Side, W. 8th to W. 9th St. N.E.C.						
L. N. Gilbert	24x77.7	4	402	1	$160,000	$235,000
D. W. Bishop Est.	20.3x77.7	4	404	2	45,000	69,000
Emanuel Vgobono	20x77.7	8	406	3	43,000	64,000
Greenwich Village Prop., Inc.	20x77 7	3	408	4	41,000	64,000
410 6th Ave., Inc.	20x77.7	3	410	5	40,000	62,000
W. A. & W. O. Kaiser, Inc.	39.11x77.6	7	412-414	6	75,000	130,000
Lexcal Cp.	43.8x 77.7 Ir.	7	416-418	8	105,000	165,000
S.E.C.						
W. 9th St., South Side, Ave. of the Americas to 5th Ave.						
Sombrex Rlty. Cp.	25x 187.10 Ir.	5	64	40	$92,000	$160,000
Harris Block	25x93.11	4	62	11	31,000	62,000
Charlotte M. Clough & C. Marvin	25x93 11	4	60	12	31,000	59,000
Dr. Ettore Perrone	16 8x93 11	4	58	13	21,000	36,000
M. McHenry	16 8x93 11	4	56	14	21,000	40,000
Cherry Valley Bldg. Cp.	16.8x93.11	4	54	15	21,000	52,000
W. F. Morgan	26x93.11	4	52	16	31,000	55,000
Hilda Steffin & Mfg. Trust Co.	60x93.11	6	46-50	17	100,000	170,000
Hilda Steffin & Mfg. Trust Co.	92x93 11	6	38-44	19	125,000	300,000
36 W. 9th St. Corp.	25 1x93 11	4	36	21	33,000	70,000
Marion Ellenberg	25 1x93 11	3	34	22	33,000	48,000
R. Fontana et al	50 6x93 11	5	30-32	24	70,000	430,000
Prasada Prop. Inc.	75x93.11	9	24-28	26	110,000	375,000
Emily A. B. Cargiulo	25.1x93 11	5	22	29	33,000	65,000
Daniel & Hilda Hollyer	25.1x93.11	5	20	30	33,000	60,000
J. Mindell	25 1x93 11	4	18	31	33,000	60,000
F. L. Finn	22 1x93 11	5	16	32	29,500	56,000
I. A. Richards	23.6x93 11	5	14	33	31,500	63,000
D. & I. Powell	32x93.11	6	12	34	43,000	120,000
I. Stanley Hillyer	25x93 11	4	10	35	33,000	55,000
Saul Klein	31 6x93.11	4	8	36	42,500	63,000
O. A. Morgan	23 3½x 93 11	4	6	37	29,500	52,000
5th Ave., West Side, W. 9th to W. 8th St. S.W.C.						
20 5th Ave Corp.	60 6x 134.11 Ir.	17	18-22	39	$365,000	$1,325,000
Wm. H. Gebhard Est.	53.6 3.3x 100	5	14	41	110,000	175,000
Mer-Mart Rlty. Cp.	26 3x100	9	13	42	90,000	160,000
10 Fifth Ave. Cp.	28 6x100	5	10	44	135,000	190,000
N.W.C.						
W. 8th St., North Side, 5th Ave. to Ave. of the Americas.						
10 Franklin St. Cp	66 6x93 11	8	3/5	45	$130,000	$205,000
D. Morgan & B. Klein	25x93 11	5	7	47	57,500	80,000
D. Morgan & B. Klein	25x93 11	4	9	48	57,500	76,000
J. Mantoff, et al.	74x93 11	5	11/15	49	155,000	300,000
Mary Goldstein	25 1x93.11	5	17	52	57,500	75,000
Paul Markit	25 1x93 11	5	19	53	57,500	77,000
Ringwood Rlty. Cp.	25 1x93 11	5	21	54	57,500	79,000
Joseph J. Lorda	25 1x93.11	5	23	55	57,500	70,000
Ringwood Rlty. Cp	21 1x93 11	5	25	56	57,500	75,000
L. Grossman & ano	25 3x93 11	5	27	57	57,500	73,000
Eliz Ivory	25 3x93.11	5	29	58	57,500	74,000
Diana Hillord, et al	25.3x93 11	5	31	59	57,500	90,000
Diana Hillord, et al	25 1x93 11	5	33	60	57,500	84,000
Chatham Assoc., Inc.	25.1x93.11	6	35	61	57,500	84,000
37 W. 8th St. Cp.	33x93 11	4	37	62	63,000	86,000
37 W. 8th St. Cp	23x93.11	8	39	63	63,000	125,000
B & L. Gordon	23x93 11	5	41	64	53,000	69,000
V. Sermolino	23x93 11	5	43	65	53,000	74,000
Kingal Rlty. Cp	23x93 11	4	45	66	53,000	69,000
Kingal Rlty. Cp	23x93.11	5	47	67	53,000	71,000
Alice P. Craig, ano.	23x93.11	5	49	68	53,000	71,000
H. C. Halnboral	25x93.11	5	51	69	57,500	73,000
Eve Sherman	25x93 11	5	53	70	57,500	94,000
Rose Podesta	25x93.11	6	55	71	57,500	97,000
M. Herz	25x93.11	5	57	72	57,500	79,000
Fred'k Ohmeirs	25x93.11	6	59	73	57,500	89,000
Section 2, Volume 7, Block 573—Ave. of the Americas, East Side, W. 9th to W. 10th St. N.E.C.						
					Value exclusive of easement. Easement assess'd under Identification No 1149135 $250,000	
9th St & 6th Ave Cp.	92.3x 115 6 Ir.	8	422-424	1		$1,300,000
I. W. Unger	27x78 6	3	433	5	40,000	53,000
134/6 Corp.	65.1½x78 6	5	434-438	3	135,000	200,000
S.E.C.						
W. 10th St., South Side, Ave. of the Americas to 5th Ave.						
Roberta Rlty Cp	25 2x92 3	5	65	8	$30,500	$51,000
Roberta Rlty Corp.	25 2x93.3	5	63	9	30,500	61,000
Greenwich Bldg. Cp.	22 11x92 3	4	64	10	27,000	49,000
David Morgansiein	42 5½x92 3	7	62-10	11	55,000	115,000
H. N. Armstrong	31 8x92 3	3	59	13	26,000	42,000
Hope E. Schary	21.6x92.3	3	56	14	26,500	35,000
Rose M. Maters	21.10x92 3	3	54	15	26,500	48,000
Norman Goodman	21.6x92.3	2	53	16	26,500	38,000
U. Evans Prod., Inc.	21 6x92.3	3	50	17	26,500	16,000
Helena S. Didesheim	21 6x92.3	3	48	18	28,500	38,000
Shavlin Cp	61 6x92 3	9	46	19	87,000	325,000
S. & E. Chernoble	21 4x93 3	6	28	22	30,000	54,000
Eliz. Pascale	22 8x92 8	5	38	23	*24,300	*45,000
A. Burton & ano.	21 3x93.8	4	36	24	26,500	49,000
Lorenzo Gillet	18 4x92 3	4	41	25	22,500	47,000
A La Carte Fashions	18.4x92 3	4	32	26	22,500	45,000
M. & M. Lomask	18 4x92 3	4	30	27	22,500	46,000
Don Gussow	18 4x93 3	4	28	28	22,500	61,000
Danihe Rlty. Corp.	18 6x92.3	4	26	29	22,500	[illegible]
24 W. 10th St. Cp.	31 3x92.3	4	24	30	26,500	45,000
G. & Benj. Gordon	41 14x93 3	4	20	31	54,000	82,000
Charles Abrams	29 4x92	4	19	32	37,100	60,000
Charlotte Bobley	26 6½x 92.3	4	16	34	47,500	78,000
Hirsch Frnklin Store	36x92 3	1	11	35	17,000	51,000
Kenner Esamore	32.6 3-8x 93	4	15	36	39,500	65,000
David R. Scholes	26x93 3	4	10	37	32,500	55,000
S.W.C.						
5th Ave., West Side, W. 10th to W. 9th St.						
30 Fifth Ave., Inc.	92 3x153	15	28-32	31	$135,000	$1,600,000
Fifth Ave Hotel Cp.	92 3x230 4	17	24	44	610,000	1,915,000
N.W.C.						
W. 9th St., North Side, 5th Ave. to Ave. of the Americas.						
Alexandre Housing Corp.	17.8x92 3	4	41	60	$23,000	$39,000
D. A. & C. J. Morgan	17.4x92 3	4	18	61	22,500	42,000
C. Moyer	17 4x92 3	4	15	62	22,500	67,000
17 W. 9th, Inc.	26 2x92 3	4	17	63	33,000	64,000
Nat Simon	18.40x92 3	4	19	64	25,500	45,000
Nat Simon	16 10x92 3	4	31	65	22,000	44,000
Nat Simon	18.8x92.3	4	23	66	22,500	44,000
F. Shapiro	18 4x92 3	4	23	67	24,000	40,000
J. & J. Hasan	17x92.3	4	27	68	22,000	49,000
11 Pierrepont Cp.	17x92 3	4	29	69	22,000	55,000
31 W. 9th St. Cp.	17 5x92 3	4	31	60	22,500	44,000
J. Howard	47.5x92.3	4	33	61	22,500	67,000
35 W. 9 St. Cp.	69.10x92.3	9	35-41	62	105,000	370,000
M. E. Moffatt	26.3x92 3	4	43	65	31,000	61,000
P. Weiss	16.2x92 3	4	45	67	20,000	47,000
F. F. Currens	23 4x92 3	4	47	67	36,000	45,000
Ladies Christian Union	23.1x92 3	5	49	69	Exempt	Exempt
J. & R. Hirschmann	16x92 3	4	61	70	20,000	44,000
A. & A. Fabian	16x92 3	4	63	71	20,000	27,000
1st Pres. Ch. of City of New York	22.2x92 3	3	65	72	Exempt	Exempt
Harold Krieger Studios Inc.	22.2x92 3	3	67	73	20,000	49,000
H. C. Willis	22 2x92 3	3	69	74	20,000	49,000
Windsor Arms Inc.	69x92.3	10	61-67	75	120,000	425,000
Section 2, Volume 7, Block 574—Ave. of the Americas, East Side, W. 10th to W. 11th St. N.E.C.						
Marion Drug & Chem Co.	25x52 2	3	442	1	[illegible]	50,000
Vinefrank Bldg Cp.	21x54 3	3	444	2	20,000	23,000
E. J. Nathan et al.	27 4x71 2	3	446	3	34,500	47,000
F. Talasini	24 4x71 2	3	448	4	34,500	44,000
450 6th Ave. Rlty Cp.	60 5x 121 Ir.	6	450/54	5	100,000	245,000
V. B. Zeni	31 6x 70 4 Ir.	6	456	7	67,000	150,000
S.E.C.						
W. 11th St., South Side, Ave. of the Americas to 5th Ave.						
Cong. Shearith Israel	71 6x 89 8 Ir.	..	..	8	Exempt	Exempt
Joolet Bldg Cp.	22x94 9	3	61	9	$36,000	$55,000
Saxton Rlty Co	19 3x 94 9 Ir.	5	70	10	25,000	39,000
Saxton Rlty Cp	22x94 9	4	69	11	28,000	38,000
Jo[illegible] Hill Cp	22x91 9	3	64	12	25,000	34,000
Joolet Bldg Cp	22 7x94 9	3	63	13	28,500	18,000
Alvin Odell	22x94 9	3	60	14	28,000	40,000
Frank Allport	44 2x94 9	6	58	15	59,000	175,000
J. Harris	22x94 9	3	54	17	28,000	42,000
G. Hoesel, Jr.	21 8x94 9	3	53	18	27,500	48,000
Louise R. Berman	21 8x94 9	3	50	19	27,500	50,000
M. Ippolito	21 9x94 9	3	48	20	27,500	41,000
Abr. & Sylvia R. Ehlstein	21 9x94 9	3	16	21	27,500	51,000
Wm. R. & E. M. Scull	21 8x94 9	3	41	22	27,500	38,000
S. N. Pulsifer	21 8x94 1	3	42	23	27,500	45,000
Edw. H. & John C. Kelly	21 6x94 9	3	40	24	27,500	46,000
Oreste & Teresa Ucci	21 8x94 9	3	34	25	27,500	48,000
Ruth P. Berkeley	21 8x94 9	3	36	26	27,500	48,000
M. & L. T. Olsson	22x94 9	3	34	27	28,000	48,000
J. Govalik	22x94 9	3	32	28	28,000	41,000
Alice P. Craig ano	22 8x94 9	3	30	29	28,500	42,000
J. C. Moss	24 10x94 9	5	28	30	31,000	59,000
J. C. Moss	21 8x94.9	4	26	31	27,500	47,000
E. & D. King	21 8x94 9	4	24	32	27,500	54,000
Chas. Passannante	21 4x94 9	8	22	33	27,500	44,000
Anne R. Edgerley	21 5x94 9	4	20	34	27,000	46,000
R. Huston	21 4x94 9	3	18	35	27,000	48,000
J. & J. Hasan	21 7x94 9	3	16	36	27,500	47,000
Rector Church Wardens & Vestrymen	21 8x94 9	3	14	37	Exempt	Exempt
Rector Church Wardens & Vestrymen	23 2x94.9	4	11	38	Exempt	Exempt
5th Ave., West Side, W. 11th to W. 10th St.						
40 5th Ave. Cp.	99 11x125	15	10	39	310,000	1,200,000
N.W.C.						
Ch. of the Ascension	197x 126 11 Ir.	1	36	41	Exempt	Exempt
W. 10th St., North Side, 5th Ave. to Ave. of the Americas.						
Church of the Ascension, Parsonage	26x94.9	3	7	49	Exempt	Exempt
R. Kleinman	26x94 9	4	9	43	[illegible]	[illegible]
Ladies Christian Union	54 6x94 9	4	11-15	50	Exempt	Exempt
Bartlett Arkell	26 6x94 9	3	15	52	34,000	54,000
Bartlett Arkell	26x94 9	5	17	53	33,000	61,000
R. S. Drasberg	26 6x94 9	5	19	54	33,000	67,000
E. R. Thomas	26.6x94 9	6	21	55	34,000	75,000
23 W. 10th St. Cp.	29x94 9	5	23	56	38,000	125,000
10th St. Bldg., Inc.	25.4x94 9	6	25	57	32,500	61,000
Bartlett Arkell	25 4x94 9	4	27	58	32,500	66,000
J. F. Schlesinger	25 4x94 9	4	29	59	32,500	58,000
Wm. H. Podesta	25 4x94 9	5	31	60	32,500	72,000
A. & A. Lucioni	25x94.9	3	33	61	32,500	43,000
R. E. B. Willenborg	31 10½x 94 9	3	35	62	38,000	40,000
Keith J. Hill	24 6x94 9	1	37	63	31,500	57,000
J. F. X. & G. O. Murphy	24 6x94 9	3	39	64	31,500	42,000
E. W. McVitty	24 6½x 94 9	5	41	65	31,500	68,000
J. & L. Molloy	24 6x94 9	3	43	66	31,500	44,000
H. A. M. Bldg. Cp.	119 10½x 94.9	10	45-55	67	160,000	1,025,000
57 West 10th St. Cp	31.9½x 94 9	7	57	73	28,000	110,000
A. Schlesinger, et al	39x94 9	6	59-67	74	130,000	220,000
J. Sloane & ano	19x40	3	69	77	17,000	27,000
Section 2, Volume 7, Block 575—Ave. of the Americas, East Side, W. 11th to W. 12th St. N.E.C.						
Plaza Mngt. Cp	21 3x69	3	463	1	$20,000	$35,000
Plaza Mngt Cp	21 3x67 6	3	464	2	20,000	40,000
Chas. M. Katz	18 24x59 4	3	466	3	20,000	31,000
Chas. M. Katz	18 24x60	4	468	4	20,000	31,000
Chas. M. Katz	18 24x59	4	470	5	20,000	29,000
12th Americas Inc	103 1x 65 10 Ir.	7	472	11	100,000	575,000
S.E.C.						
W. 12th St., South Side, Ave. of the Americas to 5th Ave.						
82 W. 12th St. Inc.	42x103 3	6	82-84	15	$58,000	$110,000
A. G. Hackin	19 9x103.3	3	80	16	25,000	34,000
N. M. De Sanctis	19 11x 103.3	3	78	16	25,000	40,000
New School for Social Research	117.6x 306.6 Ir.	8	66-76	17	Exempt	Exempt
Macan, Inc.	19.4x103 3	3	64	23	25,000	31,000
M. A. Chisholm	19.4x103 3	3	62	24	25,000	46,000
M. A. Chisholm	19.4x103 3	3	60	25	25,000	16,000
J. W. Bowers et al.	19 4x103 3	3	58	26	25,000	48,000
M. A. Chisholm	19 4x103 3	3	56	27	25,000	48,000
M. A. Chisholm	19 4x103 3	3	54	28	25,000	49,000
Knickerbocker Properties Inc	21x103 3	4	52	29	27,000	45,000
12th St. Bldg Inc.	21x103 3	4	50	30	27,000	45,000
L. ah G. Pfister, ano	20 3x103 3	4	48	31	25,000	46,000
Claudia B. Stone	21x103.3	5	44	33	27,000	38,000
Audrey F. McMahon	20 11x 103 3	5	42	34	27,000	49,000
J. C. Campion	20 11x 103 3	4	40	35	27,000	40,000
M. Campion	20 11x 103 3	4	38	35	27,000	40,000
A. H. & R. P. DeTurm-part	20 11x 103 3	5	34	34	27,000	41,000
D. G. Mollenhauer	20 11x 103 3	3	34	37	27,000	40,000
A. Rawiss	25x100	5	30	38	33,000	73,000
L. Calatro	20.2x87.9	4	28	39	24,000	30,000
Ladies' Christian Union	28 6x 103 3 Ir.	4	24	40	Exempt	Exempt
Louise Arkell	25 6x103 3	4	22	41	31,000	67,000
Louise Arkell	20x103 3	5	20	42	32,000	77,000
Whiteleaf Rlty Cp	25x103 3	5	14	43	32,000	93,000
R. Hirsch & ano.	25x103 3	6	18	44	32,000	75,000
5th Ave., West Side, W. 12th to W. 11th St. N.W.&S.W.C.						
1st Presby Ch.	206 6x 175 Ir.	1	12	48	Exempt	Exempt
W. 11th St., North Side, 5th Ave. to Ave. of the Americas.						
B. J. Winston	25x96 1	4	11	66	$29,500	$42,000
E. Lloyd Cp	60 3x 96 1 Ir.	9	13	57	115,000	325,000
H. Schneider & ano	20 4x103 3	4	21	61	26,000	46,000
B. L. Hildwoff	19 8x103 3	4	23	62	25,500	44,000
Helene E. Fraenkel	20 4x103 3	4	25	63	26,000	15,000
St. Claire Bldrs. Cpn.	40x103 3	6	27-29	64	52,000	125,000
Cambridge Apts, Inc.	54 10x 103 3	6	31	66	71,000	215,000
A. & N. Rudoll	22 9x103 3	4	35	67	32,500	69,000
M. G. Yates	21.6x103.3	3	37	68	28,000	44,000
W. H. Osgood Field	21 9x 103 3	3	39	69	28,000	51,000
R. Hobbins	22 9x103 3	3	41	70	29,500	50,000
V. & M. Sermolino	22 9x103 3	4	43	71	29,500	54,000
E. P. Jones	45.9x103 3	8	45-47	72	62,000	115,000
49 W. 11th St. Corp.	22.10x 103 3	5	49	74	31,000	65,000
Janice Rlty. Cp	23 2x103 3	4	51	75	31,000	69,000
53 W. 11th St. Cp	24x103 3	5	53	76	31,000	60,000
Giant Record Inc.	96x103 3	8	55-61	77	140,000	420,000
G. & W. Leets	22 9½x 103 3	3	77	85	30,000	52,000
73 W. 11th St. Rlty. Inc.	22.6x103 3	5	73	84	30,000	[illegible]

See last page for footnotes

Section 2, Volume 7, Block 576—Ave. of the Americas, East Side, W. 12th to W. 13th St.

N.E.C.

Owner or Occupant	Size of Lot	Stories High	St. No.	Lot No.	Value of Real Estate Unimproved	Value of Real Estate with Improvements Thereon
612 Realty Inc.	100.9x 102 Ir.	4	488	1	$265,000	P$265,000
M. Switzen	20.9x 100 Ir.	4	496	6	33,500	41,000
M. J. Adrian Corp.	20x100	4	498	7	38,000	40,000
M. J. Adrian Corp.	20x100	3	500	8	38,000	40,000
R. Camploos, ano.	20x100	1	502	9	38,000	41,000
70 W. 13th St. Corp.	25x100	3	504	10	70,000	85,000

S.E.C.

W. 13th St., South Side, Ave. of the Americas to 5th Ave.

Owner or Occupant	Size of Lot	Stories High	St. No.	Lot No.	Value Unimproved	Value with Improvements
The City of N. Y.	87x103.3	4	60	11	$77,000	$130,000
A. Kertesz	42x103.3	3	52	14	34,000	40,000
J. L. Mallory	21x103.3	3	50	15	17,000	25,000
172 Cherry St. Rlty. Cp.	81.10x 103.3 Ir.	5	42-48	16	75,000	115,000
Rambusch Decorating Co.	15x 116.8 Ir.	9	40	19	28,000	100,000
Rambusch Decorating Co.	45.2x 97.10 Ir.	8	36-38	20	24,000	30,000
Daspal Rlty. Cp.	25x 157.6 Ir.	5	34	22	26,500	66,000
Wachs Bros Co.	50x 157.6 Ir.	8	30-32	23	48,000	135,000
39 W 12th St Cp.	215.1x 103.3 Ir.	..	12-28	25	300,000	300,000
8 W. 13th St. Cp.	40x100 Ir.	11	8-10	34	36,000	200,000
N. Y. Grandopolis Rlty. Co.	195x26 Ir.	12	2-6	38	225,000	1,200,000

S.W.C.

West Side, 5th Ave., W. 13th to W. 12th Sts.

Owner or Occupant	Size of Lot	Stories High	St. No.	Lot No.	Value Unimproved	Value with Improvements
D & D Mayerson	25.10x115	5	69	41	$76,000	$100,000
Mills College & Education	51.6x 116 Ir.	8	66	42	*101,000	*273,000
The Macmillan Co.	103.1x125	8	60-62	46	425,000	950,000

N.W.C.

North Side, W. 12th St., 5th Ave. to Avenue of The Americas.

Owner or Occupant	Size of Lot	Stories High	St. No.	Lot No.	Value Unimproved	Value with Improvements
The Macmillan Co.	25x103.3	5	11	48	$35,000	$49,000
15 W 12th St Co.	76x 117.3 Ir	12	13-17	49	120,000	900,000
Dana Carver, Inc.	25x106.6	5	19	52	33,000	45,000
G. C. N. Kashin	25x106.6	5	21	53	33,000	57,000
23 W. 12th St., Inc.	25x103.3	5	23	54	32,500	56,000
Ulmer Ests., Inc.	25x95 Ir.	5	29	55	20,500	63,000
Ova, Inc.	61.6x90.10	10	31-33	56	74,000	220,000
I. Pierce	18.6x72.10	3	..	60	12,000	21,000
39 W 12th St. Cp	25x69	3	37	61	30,500	42,000
M. A. Hinds	25x103.3	4	39	62	38,000	52,000
H. A & F K. Singer	16.2x 52.11 Ir.	4	41	63	13,000	29,000
John S LaDue	11.4x 52.9 Ir.	4	43	163	12,500	23,000
Eleanor Kask	19.11x 15 Ir.	4	45	64	13,000	21,000
P. B & D Neubauer	21.7x71.1	5	47	65	20,500	50,000
G. S. B. Building	104x 103.3 Ir	10	49-57	66	150,000	920,000
P. Bing	108.6x 103.3	16	59	71	100,000	970,000
30 5th Ave., Inc.	87.6x103.3	6	71-77	76	125,000	285,000

Section 2, Volume 7, Block 577—Ave. of the Americas, East Side, W. 13th to W. 14th Sts.

N.E.C.

Owner or Occupant	Size of Lot	Stories High	St. No.	Lot No.	Value Unimproved	Value with Improvements
Rhinelander R. E. Co.	128.3x76.1	10	510-20	1	$250,000	$610,000
J. & H. Jonas	78.3x 100 Ir.	10	522-26	8	550,000	850,000

S.E.C.

W. 14th St., South Side, Ave. of the Americas to 5th Ave.

Owner or Occupant	Size of Lot	Stories High	St. No.	Lot No.	Value Unimproved	Value with Improvements
Francis Steel Co.	50x103.3	5	58-60	10	$240,000	$300,000
Babsol Rlty. Corp.	25x103.3	6	56	12	120,000	175,000
Sam. Israel	25x103.3	4	54	13	120,000	145,000
Hampton Roads Hld. Corp.	25x103.3	4	52	14	120,000	155,000
Rhinelander R. E. Co.	45x206.6	5	48-50	15	280,000	390,000
46 W. 14th St Corp.	25x103.3	6	46	17	120,000	170,000
5th & 14th Realties Inc	25x103.3	4	44	18	120,000	145,000
M. Lasker et al.	125x 206.6 Ir.	6	34	19	715,500	1,150,000
Osiric Inc.	150x 206.6 Ir.	5	22	24	812,000	P812,000
Conn. Mutual Life Ins Co.	50x 206.6 Ir.	8	20-18	30	370,000	370,000
K. Ziegelack	50x103.3	4	16	32	240,000	280,000
Conn. Mutual Life Ins. Co.	75x206.6 Ir.	6	12	34	450,000	1,300,000
4-6 W. 14th St. Cp.	23x 206.6 Ir.	4	6	37	145,000	165,000
4-6 W 14th St. Cp.	20x103.1	4	4	38	100,000	120,000

5th Ave., West Side, W. 14th to W. 13th St.

S.W.C.

Owner or Occupant	Size of Lot	Stories High	St. No.	Lot No.	Value Unimproved	Value with Improvements
Cabine Rlty. Cp. & ano	73.1x107	16	82	39	$665,000	$1,300,000
Fouroms, Inc.	30.1½x107	10	78	41	84,000	165,000
74 5th Ave. Assn.	51.7x 125 Ir	12	76	42	160,000	410,000
C. Rubman, et al.	51.7½x100	7	72	44	185,000	400,000

N.W.C.

W. 13th St., North Side, 5th Ave. to Ave. of the Americas.

Owner or Occupant	Size of Lot	Stories High	St. No.	Lot No.	Value Unimproved	Value with Improvements
M. A. Chisholm	50x103.3	9	43	68	40,000	165,000
W 13th St. Bldg. Cp.	100x103.3	4	55-57	72	85,000	425,000
J. & H. Jonas et al	25x103.5	6	65	75	20,000	45,000

Total, Section 2 Volume 7 .... $84,194,350 $212,514,050

EXEMPT PROPERTY.
Section 2, Volume 7.

Owner or Occupant	Size of Lot	Stories High	Block	Lot	Value Unimproved	Value with Improvements
N. Y. Women's League for Animals	114.11x25	6	529	13	$50,000	$100,000
Mission of Immaculate Virgin	27.1x113.8	5	531	10	22,000	50,000
City of N. Y. (Fire Dept.)	44.5½x90.6	4	531	43	17,000	50,000
N. Y. University	140.3x 209.3	3	535	1	260,000	260,000
New York University	50x104.8	11	535	7	60,000	325,000
New York University	60x104.8	11	535	9	70,000	330,000
N. Y. University	200.2x 209.3	4	535	21	420,000	420,000
N. Y. University	200.1x 209.4	.	538	1	700,000	700,000
Louis Gram	75x100	7	537	2	0	*57,000
P. Demartini	50x65	6	537	6	0	*16,000
N. Y. University	120.1x 209.6 Ir.	9	538	40	400,000	3,100,000
Children's Aid Society	50x100	5	539	1	39,000	105,000
Children's Aid Society	25x100	..	539	[illegible]	16,000	16,000
Children's Aid Society	25x100	..	539	4	16,000	16,000
Children's Aid Society	75x100	.	539	5	16,000	16,000
Children's Aid Soc.	60x100	5	539	8	34,000	74,000
Aaron Biller	50x55.11	..	539	14		*25,000
N. Y. Bd. of Fire Underwriters	25x104.4	4	539	13	15,000	37,000
F. R. D'Ambrosio	25x100	6	540	1	0	*14,000
Lloyd Hauser	25x95.1	7	540	23	0	*11,000
Hamalaya Enterpr. Inc	25x100		540	33		*25,000
Giuseppe DeMartini	25x100	5	540	38	0	*4,000
Law Center Found.	200.2x209	5	541	1	700,000	4,100,000
N. Y. University	25.0½x 100.2½	5	541	14	40,000	78,000
N. Y. University	71.1x 100.2½ Ir.	10	541	19	135,000	275,000
N. Y. Baptist City Soc.	83.0½x 100.2 Ir.	1	541	20	165,000	320,000
N. Y. Baptist City Soc.	25.3x109.3	3	541	26	37,000	44,000
N. Y. Baptist City Soc.	25x 109.2 Ir.	..	541	27	23,000	23,100
N. Y. University	25x209.5	8	541	33	100,000	110,000
The City of New York, Park Dept.	118.6½x 25x9½ Ir.	..	542	10	49,400	49,400
City of N. Y. (Park Dept.)	112x 83.3 Ir.	.	542	26	45,000	45,000
A. Musa & ano.	25.2x100	6	542	51	0	*13,000
J. Santini, ano.	37.6x74	6	542	54	0	$20,000
J. Santini & ano.	37.6x7.88	6	542	56	0	*11,500
City of New York	152x59	..	543	1	165,000	165,000
Briarville Corp.	25x100	..	543	21		*11,000
The City of New York	209.11½x 100 Ir.	7	543	32	320,000	320,000
24-26 Waverly Pl.						
United Hias Service, Inc.	249.1x 155 Ir.	3	544	16	215,000	810,000
The Historical Landmark Soc., Inc.	31.6x150	4	544	71	12,500	25,000
The City of N. Y.	199x65	..	544	75	90,000	95,000
Cooper Union for the Advancement of Science & Art	141.7x195	8	544	70	200,000	520,000
N. Y. University	58.5x100	7	546	1	120,000	215,000
N. Y. University	68x100	8	546	5	90,000	200,000
N. Y. University	79.10½x 74.7½	7	546	8	130,000	270,000
N. Y. University	84.10½x 80 Ir.	..	546	9	33,000	90,000
N. Y. University	99.5x 97.4 Ir.	..	546	10	115,000	460,000
N. Y. University	100x95.4	..	546	11	120,000	1,100,000
N. Y. University	49.9x100	11	546	31	33,000	160,000
N. Y. University	180.1x99.2	..	547	1	960,000	1,175,000
N. Y. University	97.9½x 80.9½	8	547	4	82,000	185,000
N. Y. University	82.9x81.4	..	547	5	64,000	400,000
N. Y. University	100.8x100	..	547	8	130,000	525,000
N. Y. University	50x81.6 Ir.	8	547	12	48,000	160,000
N. Y. University	25x100	8	547	25	36,000	96,000
N. Y. University	83.6x100.8	..	548	21	54,000	160,000
Sailors Snug Harbor	50x80	4	548	26	35,000	60,000
The City of N. Y.	459 Ir.x 446.8 Ir.	V	549	1	4,080,000	4,100,000
The City of N. Y.	197.7x 249.3 Ir.	V	549	2	1,085,000	1,085,000
The City of N. Y.	Circle	V	549	3	185,000	210,000
The City of N. Y.	225.9x 446.10 Ir.	V	549	4	2,635,000	2,635,000
N. Y. University	27.8x 169.5 Ir.	..	550	1	130,000	185,000
N. Y. University	27.8x164.8	..	550	2	70,000	87,000
N. Y. University	27.8x162.10	..	550	3	*37,000	*55,000
N. Y. University	27.8x 159.1	..	550	5	*45,500	*66,000
N. Y. University	27.8x 157.3	..	550	6	*47,500	*74,000
N. Y. University	25x93	..	550	26	*6,500	*8,500
N. Y. University	79.7x120.3	..	550	32	*16,000	*20,000
Sisters of Charity of St. Vinc. De Paul	50.1x138.5	4	551	8	120,500	210,000
Nat'l Recreation Ass'n	25x100	4	551	27	45,000	63,000
Nat'l Recreation Ass'n	75x100	5	551	28	130,500	*190,000
Law Center Found.	56x150	..	552	23	70,000	125,000
Law Center Found.	56x128	9	552	24	100,000	1,100,000
N. Y. University	82.6x116		552	26	6,000	30,000
Wash. Sq. Methodist Church	24x55	4	552	29	6,000	10,500
Wash. Sq. Methodist Church	24x55	4	552	29	6,000	10,500
Wash. Sq. Methodist Church	63x96	1	552	30	74,000	110,000
Tenth Church of Christ Scientist	60.10x 116.3 Ir.	6	553	28	72,000	140,000
Astor Place Holdg.	197.9x 231 Ir.	..	554	35	680,000	P1,180,000
U. S. of America	76.7x148.9	4	556	38	175,000	475,000
St. Ann's R. C. Ch.	25x106.6	4	556	45	33,000	43,000
St. Ann's R. C. Ch.	75x206.6	4	556	49	*80,000	*148,000
Grace P. E. Church	51.8x 150 Ir.	3	557	8	67,500	85,000
Grace P. E. Church	152.8 Ir.	5	557	1	405,000	965,000
Grace P. E. Church	19.6x 97.10½	5	557	32	16,000	85,000
Grace P. E. Church	89.3½x 79.5½	6	557	33	33,000	65,000
City of New York, Fire Dept.	40x103.3	8	558	11	24,000	64,000
Tabeln, Inc.	17.4x100	.	558	33	......	*10,000
John J. Pershing Post No. 2 of the Polish Legion of the American Vet.	25x 106.6 Ir.	4	558	47	15,000	29,000
City of N. Y., Police Dept.	100x103.3	4	563	20	80,000	135,000
Village Temple Cong.	25x81.7	2	564	33	15,500	60,000
Elizabeth Pascalo	23.1x 92.3+	..	573	23	*2,700	*5,000
Ladies Christian Union	28.7x92.8	6	573	69	36,000	64,000
1st Pres. Ch. of N. Y. C.	23.2x93.3	..	573	73	28,000	43,000
Cg. Shearith Israel	75.6x59	..	574	8	21,000	21,000
Rector, Church Wardens & Vestrymen	21.8x94.10	3	574	37	28,000	49,000
Ch. of the Ascension	25.2x91.9	..	574	38	36,000	70,000
Ch. of the Ascension (P. E.)	89.7x 126.11 Ir.	..	574	44	355,000	460,000
Ch. of the Ascension	25x94.9	3	574	48	36,000	67,000
Ruben Kleidman	25x94.9	4	574	49	*1,750	*3,350
Ladies Christian Union	64.6x 94.10	4	574	60	75,000	115,000
New School for Social Research	117.5x 103.9x8		576	17	325,000	2,575,000
Ladies Christian Union	28.6x103.8	4	575	40	39,000	79,000
1st Presbyterian Ch.	206.6x175	1	575	48	965,000	1,800,000
Mills College of Ed.	51.6x 115 Ir.	8	576	42	*59,000	*216,500

Total Exempt Property $18,490,850 $37,203,350

State of New York, City of New York, County of New York, ss.:
I, Sidney S. Deutsch, one of the Assessors of The City of New York, do depose and swear that the foregoing volume numbered 7, Section 2, is one of the following volumes: Section 2, Volumes 7 and 8, which together contain a detailed statement of all the taxable property embraced within the district assigned to me by the President of the Tax Commission of The City of New York for assessment under his direction and entered in the Annual Record of the Assessed Valuation of Real Estate in the Borough of Manhattan, in the City of New York, for the fiscal year July 1, 1960 to June 30, 1961.

That I have personally examined each and every house, building, lot, pier and other taxable property within said district; that in said volumes are set down and given the description the Street, the Section or Ward, Block and Lot and Map or Identification numbers of said Real Estate embraced within such district, the sum for which, in my judgment, each separately assessed parcel of Real Estate would sell under ordinary circumstances if it were wholly unimproved; and separately stated, the sum for which the same parcel would sell under ordinary circumstances with the improvements, if any, thereon; also the name of the owner or occupant thereof, so far as the same is known; also any other information which the President of the Tax Commission required. SIDNEY S. DEUTSCH, Assessor.

Sworn to before me this 29th day of January, 1960
JACOB MARKOWITZ, Justice of the Supreme Court of the State of New York.

Section 2, Volume 8, Block 578—Hudson St., East Side, Watts to Broome St.

N.E.&N.W.C.,S.E.&S.W.C.

Owner or Occupant	Size of Lot	Stories High	St. No.	Lot No.	Value Unimproved	Value with Improvements
Port of New York Authority	168.4½x 401.2½ Ir.	2	218/80	1	Assessed under Ident. No. Sub 1358-1	

Hudson St., East Side, Broome to Dominick St.

N.E.&S.E.C.

Owner or Occupant	Size of Lot	Stories High	St. No.	Lot No.	Value Unimproved	Value with Improvements
S. B. Davis & Co.	160.8x 130 Ir.	4	248/62	47	$390,000	$2,050,000

Dominick St., South Side, Hudson to Varick St.

Owner or Occupant	Size of Lot	Stories High	St. No.	Lot No.	Value Unimproved	Value with Improvements
Ralph Capone	20x85	3	38	61	$11,000	$22,000
A. & E. Loureiro	20x85	3	36	62	11,000	14,000
Peter J. Hamill Est.	20x85	3	34	63	11,000	14,000
Church of Our Lady of Vilna	20x85	2	32	64	Exempt	Exempt

Varick St., West Side, Dominick to Broome St.

S.W.C.

Owner or Occupant	Size of Lot	Stories High	St. No.	Lot No.	Value Unimproved	Value with Improvements
121 Varick Bldg. Cp.	75x130.8	12	119/23	67	$185,000	$725,000
Varick Rlty. Corp.	29.10x 90 Ir.	5	117	70	38,000	41,000
Varick Rlty. Corp.	63.6x90	6	111-115	71	120,000	155,000

N.W.C.

Broome St., North Side, Varick to Hudson St.

Owner or Occupant	Size of Lot	Stories High	St. No.	Lot No.	Value Unimproved	Value with Improvements
Church of Our Lady of Vilna	45x84.6	1	568-570	75	Exempt	Exempt
F. & L. Pires	22.6x84.5	4	572	77	$13,000	19,000
A. E. Parker	22.6x84.5	4	574	78	13,000	21,000
A. E. Parker	22.6x84.5	3	576	79	13,000	17,000
Port of New York	71.2½x 169.8 Ir.	..	578-82	80	Assessed under Ident. No. Sub 1358-2	

Section 2, Volume 8, Block 579—Hudson St., East Side, Dominick to Spring St.

N.E.C.

Owner or Occupant	Size of Lot	Stories High	St. No.	Lot No.	Value Unimproved	Value with Improvements
282 Hudson St., Inc.	20x55.6	4	282	1	$25,000	$27,000
Lea Finkler	18.4x55.8	2	284	2	14,000	16,500
286 Hudson St. Rlty. Corp.	18.4x55.6	3	286	3	14,000	19,000
J. Monturi	18.4x55.6	2	288	4	14,000	15,500
298 Spring St. Co.	19.6x 100 Ir.	8	290	5	14,000	85,000 Ident. No. 1358E1
Port of New York Authority	80.6x75 Ir.	..	292-298	9	Assessed under Ident. No. Sub 1358-4 Improvement assessed under Ident. No. 1607	

S.E.C.

Spring St., South Side, Hudson to Varick St.

Owner or Occupant	Size of Lot	Stories High	St. No.	Lot No.	Value Unimproved	Value with Improvements
City of New York, F. D. No. 30	72x87.6	3	278-284	11	Exempt	Exempt
American News Co.	75x87.6	1	278	15	$135,000	$140,000

Varick St., West Side, Spring to Dominick St.

Owner or Occupant	Size of Lot	Stories High	St. No.	Lot No.	Value Unimproved	Value with Improvements
American News Co.	175x150 Ir.	11	125	30	$490,000	$1,500,000

N.W.&S.W.C.

Dominick St., North Side, Varick to Hudson St.

Owner or Occupant	Size of Lot	Stories High	St. No.	Lot No.	Value Unimproved	Value with Improvements
Port of New York Authority	80.4½x 60.2 4-6 Ir.	1	43/47	43	Assessed under Ident. No. Sub 1358-3	
S. Lassman & ano.	20x50	3	49	44	$9,000	$12,000

Lot 45 dropped, value reflected in Lots 1, 2, 3, 44.

Hudson St., East Side, Spring to Vandam St.

N.&S.E.C.

Owner or Occupant	Size of Lot	Stories High	St. No.	Lot No.	Value Unimproved	Value with Improvements
Trinity Church Cp.	215.6x175	8	308-320	47	$545,000	$1,150,000

Vandam St., South Side, Hudson to Varick St.

Owner or Occupant	Size of Lot	Stories High	St. No.	Lot No.	Value Unimproved	Value with Improvements
Trinity Church Cp.	138.1½x 100 Ir.	2	50-60	60	$110,000	150,000

Varick St., West Side, Vandam to Spring St.

S.W.C.

Owner or Occupant	Size of Lot	Stories High	St. No.	Lot No.	Value Unimproved	Value with Improvements
Trinity Church Cp.	142.4x86.10	2	143/151	53	$250,000	$280,000
Tercia Indus. Corp.	72x160.4	8	137-141	70	210,000	450,000

N.W.C.

Spring St., North Side, Varick to Hudson St.

Owner or Occupant	Size of Lot	Stories High	St. No.	Lot No.	Value Unimproved	Value with Improvements
Trinity Church Cp.	15x145 Ir	4		74	$30,000	$37,000
Trinity Church Cp.	25.1x114	1	277	75	20,000	24,000
Trinity Church Cp.	25.8x114	1	279	76	20,000	24,000

Section 2, Volume 8, Block 580—Hudson St., East Side, Vandam to Charlton St.

N.&S.E.C.

Owner or Occupant	Size of Lot	Stories High	St. No.	Lot No.	Value Unimproved	Value with Improvements
Trinity Church Cp.	202.1x 174.6	8	334	1	$590,000	$1,250,000

Charlton St., South Side, Hudson to Varick St.

Owner or Occupant	Size of Lot	Stories High	St. No.	Lot No.	Value Unimproved	Value with Improvements
Sandos Chemical Works	50x 200.3 Ir.	3	76	11	$90,000	$155,000
Sandos Chemical Works	50x100.1½	5	72	13	40,000	80,000
Sandos Chemical Works	51.5x100 Ir.	2	66	15	41,000	41,000

S.W.C.

Varick St., West Side, Charlton to Vandam St.

S.W.C.

Owner or Occupant	Size of Lot	Stories High	St. No.	Lot No.	Value Unimproved	Value with Improvements
163 Varick St., Inc.	100x75	6	163	19	$165,000	$325,000
Topping Bros.	100x 175.6 Ir.	16	161	22	280,000	925,000

N.W.C.

Hudson St., East Side, Charlton to King St.

N.E.C.

Owner or Occupant	Size of Lot	Stories High	St. No.	Lot No.	Value Unimproved	Value with Improvements
Trinity Church Cp.	200.3x 160 Ir.	8	348	89	$475,000	$1,675,000

S.E.C.

King St., South Side, Hudson to Varick St.

Owner or Occupant	Size of Lot	Stories High	St. No.	Lot No.	Value Unimproved	Value with Improvements
Trinity Church	100.10x 201.6	3	84	62	$150,000	$250,000

Varick St., West Side, King to Charlton St.

S.W.C.

Owner or Occupant	Size of Lot	Stories High	St. No.	Lot No.	Value Unimproved	Value with Improvements
Fed. Loose Leaf Cp.	76.1½x 150 Ir.	6	183-187	60	$212,000	$360,000
Ramsgate Rlty. Co.	60.1½x 101.8 Ir	2	181	63	75,000	98,000
Trinity Church Cp.	75x 149.10½ Ir.	10	171-175	66	216,000	890,000

N.W.C.

Section 2, Volume 8, Block 581—Varick St., West Side, Hudson St., East Side, King to W. Houston St.

N.&S.E.C.

Owner or Occupant	Size of Lot	Stories High	St. No.	Lot No.	Value Unimproved	Value with Improvements
U. S. of America	200.4x 400.6	12	181	1	Exempt	Exempt

N.&S.W.C.

Hudson St., East Side, W. Houston to Clarkson St.

N.E.C.

Owner or Occupant	Size of Lot	Stories High	St. No.	Lot No.	Value Unimproved	Value with Improvements
379 5th Av. Corp.	200x125	V	392-402	45	$300,000	$300,000

S.E.C.

Clarkson St., South Side, Hudson to Varick St.

Owner or Occupant	Size of Lot	Stories High	St. No.	Lot No.	Value Unimproved	Value with Improvements
The City of N. Y. P. S. 95	150x200	5	16/20	54	Exempt	Exempt

Varick St., West Side, Clarkson to W. Houston St.

S.W.C.

Owner or Occupant	Size of Lot	Stories High	St. No.	Lot No.	Value Unimproved	Value with Improvements
Trinity Church Cp.	200x125	13	207/225	63	$490,000	$2,000,000

Section 2, Volume 8, Block 582—Hudson St., East Side, Clarkson to Leroy St.

N.&S.E.C.

Owner or Occupant	Size of Lot	Stories High	St. No.	Lot No.	Value Unimproved	Value with Improvements
N. Y. City, J. J. Walker Park	208x341 Ir.	1	.	1	Exempt	Exempt

Leroy St., South Side, Hudson St. to 7th Avenue South.

Owner or Occupant	Size of Lot	Stories High	St. No.	Lot No.	Value Unimproved	Value with Improvements
City of New York	44.6x 112.4 Ir.	2	68-66	15	Exempt	Exempt
Boston Const. Corp.	50.4x 98.3 Ir.	5	62/64	20	$55,000	$160,000
A. DiMartino	38.6½x 52.7½ Ir.	V	60	22	11,000	11,000

S.W.C.

7th Avenue South, West Side, Leroy to Clarkson St.

Owner or Occupant	Size of Lot	Stories High	St. No.	Lot No.	Value Unimproved	Value with Improvements
City of New York	98.9x72.1	4	2	60	Exempt	Exempt

7th Avenue South, East Side, Carmine to Leroy St.

Owner or Occupant	Size of Lot	Stories High	St. No.	Lot No.	Value Unimproved	Value with Improvements
A. Goodman	10.7x7.9 Ir.	V	.	25	$500	$500
Wash. Sq. Studio	68.1½x 149.7½ Ir.	8	17	28	50,000	125,000

See last page for footnotes.

Owner or Occupant	Size of Lot	Stories High	St. No.	Lot No.	Value of Real Estate Unimproved	Value of Real Estate with Improvements Thereon
Pocal Rlty. Cp.	43.1x 19.7 lr.	2	21	28	12,500	28,000
Leroy St., South Side, 7th Avenue South to Bedford St.						
O. J. M. A. Nicastro, ano.	18.9x50	3	42	30	$11,000	$16,000
J. & E. Roy	18.9x50	4	40	31	16,500	35,000
B.W.C.						
Bedford St., West Side, Leroy to Carmine St.						
Ann Berk	40x75	5	41-43	32	$27,000	$31,000
J. Jehlry	30x50	5	39	34	18,000	37,000
Carmine St., North Side, Bedford St. to 7th Avenue South.						
N.W.C.						
J. Jebley	75x60	3	51-57	35	$50,000	$56,000
West Side Renting Cp.	25x96 lr.	5	63	41	22,500	36,000
M. J. Satriano	25x78.8 lr.	5	65	42	20,500	32,000
Texas Co.	64.8x55.1	1	67	16	20,500	22,500
N.E.C.						
Section 2, Volume 6, Block 583—Hudson St., East Side, Leroy to Morton St.						
N.E.C.						
Christian Church	23.1x59.6	4	420	1	$23,000	$28,000
Wesley Towner	21.11x59.8	4	422	2	14,500	21,500
Hudson Corp.	22x80	4	424	3	14,500	32,500
Hudson Corp.	22x80	4	426	4	17,000	33,000
Alberto Gazzola	22x80	4	428	5	17,000	19,000
Ralph Freasola	22x80	4	430	6	17,000	19,000
S. Scheltino	22x80	4	432	7	17,000	23,500
Charlotte H. Bohler	22x80 lr.	4	434	8	16,500	20,500
Charlotte H. Bohler	23x56	4	436	9	22,500	27,000
S.E.C.						
Morton St., South Side, Hudson to Bedford St.						
Charlotte H. Bohler	25x28	2	68	10	$10,000	$17,000
T. Fagin	25x100	3	66	11	22,000	23,000
J. & A. V. Ornelas	25x100	5	64	12	23,000	39,000
E. Ziegfeld	25x100	3	62	13	22,000	27,000
E. C. Weinberg	25x100	3	60	14	22,000	29,000
L. C. Weinberg	25x100	3	58	15	22,000	29,000
66 Morton St., Inc.	25x100	5	56	16	22,000	41,000
F. A. Friedman	25x100	5	54	17	22,000	45,000
Hillyer & Bell, Inc.	18.2x100	4	52	18	16,000	29,000
Jun-Nor Rlty. Cp.	18.2x100	4	50	19	16,000	28,000
L. & P. Sarasy	18.3x100	4	48	20	16,000	36,000
A. M. Fitelson	17 10x 100 lr.	3	46	21	24,000	38,000
R. Carrington	27.1x 126 lr.	3	44	22	41,000	75,000
Fred Mooney	24.4x98 lr.	5	42	23	21,000	31,000
259 Bleecker Street Rlty. Co.	24.9x96.6	5	40	24	21,000	34,000
Dolfrau Rlty. Cp.	25 2x 96.6 lr	5	38	25	21,600	54,000
34 Morton St. Cp.	25x91	6	36	26	22,000	51,000
34 Morton St. Cp.	25x91	6	34	27	22,000	54,000
Bedford St., West Side, Morton St. to 7th Avenue South.						
B.W.C.						
Upjohn Co.	44 8½x 75 lr.	3	59/61	29	$100,000	$300,000
7th Avenue South, West Side, Bedford to Leroy St.						
Upjohn Co.	36 0½x 36.7½ lr.	..	34	33	$7,000	$7,300
Upjohn Co.	36x35 2 lr	V	32	31	5,000	5,000
Nicholas F. Walsh	11.10x 6.8 lr.	V	30	37	1,000	1,000
S. & F. Auto Parts, Inc.	24x 71.10 lr.	1	28	38	17,000	22,000
C. Bertrom Plante	31.11x 66.10½	5	26	39	31,000	33,000
N.W.C.						
Leroy St., North Side, 7th Ave. So. to Hudson St.						
Patcher Rlty. Cp.	25x85.3 lr.	5	51	40	$22,000	$16,000
Patcher Rlty. Cp.	25x81 lr.	5	53	41	21,000	44,000
Anita Estate, Inc.	31.4x60.4	5	55	42	20,000	31,000
Anita Estate, Inc.	35.2x 61.6 lr.	5	57	43	20,000	31,000
M. N. & Irma Ritter	27x 61.6 lr.	3	[illegible]	44	11,000	23,000
J. R. J. H. McMurray	22.1x 100 lr.	3	67	45	*19,325	*16,750
259 Bleeker St. Rlty.	21.8x10	3	69	46	19,300	28,000
A. & M. Castellano	21.8x100	4	71	47	19,300	30,000
L. B. Boudin & ano.	21.8x100	3	73	48	19,300	25,000
James D. Smith	21.8x100	3	75	49	19,300	27,000
Mildred Cassino	21.8x100	6	77	50	19,300	28,000
S. J. Benjamin	21.8x100	3	79	51	19,300	29,000
9 St. Lukes Realty Corp.	21.8x100	3	81	52	19,300	28,000
8 St. Lukes Pl. Rty. Co.	21.8x100	3	83	53	19,300	29,000
J. R. M. Smolin	21.8x100	3	85	54	19,300	29,000
H. & R. DeSilver	21.8x100	3	87	55	19,300	10,000
Five St. Lukes Pl. Corp.	21.8x100	6	89	56	19,300	28,000
A. B. Giorinazzi	22.1x100	4	91	57	19,500	31,000
R. H. Squire	20.6x 67 lr.	4	93	58	15,500	31,000
Section 2, Volume 6, Block 584—Hudson St., East Side, Morton to Barrow St.						
N.E.C.						
T. Kassman, et al.	100x125	6	442/50	1	$145,000	$310,000
T. Kassman, et al.	100x125	6	452/62	13	145,000	330,000
S.E.C.						
Barrow St., South Side, Hudson to Commerce St.						
R. M. Eisenbraum	25x100	3	81	17	$23,000	$28,000
79 Barrow, Inc.	25x100	6	79	18	22,000	135,000
Magno Home, Inc.	25x100	5	77	19	22,000	39,000
Magno Home, Inc.	20.7x 60.9 lr.	6	75	20	31,500	77,000
B.W.C.						
Commerce St., West and South Sides, Barrow to Bedford St.						
Hobby Wilson Hldg. Cp.	19.11x 55.8 lr.	5	48	23	$14,000	$27,000
S. Halpern	6 5x 33.9 lr.	3	46	24	12,000	23,000
Cherry Lane Prop., Inc.	21x 78.1 lr.	6	44	25	16,500	20,000
Cherry Lane Prop., Inc.	23.1x78 lr.	4	42	26	23,000	17,000
Cherry Lane Prop.	29.11x 75.6 lr.	3	38	27	22,500	31,500
Cherry Lane Prop., Inc.	24 4x60	3	37	29	15,600	23,000
Bedford St., West Side, Commerce to Morton St.						
S.W.C.						
Cherry Lane Props., Inc.	24 4x??	3	77	29	$20,000	$33,000
Cherry Lane Props., Inc.	9.6x80	3	76½	30	8,000	11,000
Cherry Lane Props.	20.6x80	3	75	31	16,000	21,500
Cherry Lane Props., Inc.	21x80	3	73	32	16,500	22,500
Alice B. Parsons	20x80	4	71	33	14,300	21,500
John Falatuo	20x80	4	69	34	14,300	21,500
Conrad Bell, Jr.	20x80	5	67	35	14,300	31,000
Conrad, Jr. & R. B. Bell	20x80	4	65	36	14,300	21,000
K. & A. Stover	20x50	5	63	37	17,500	32,000
N.W.C.						
Morton St., North Side, Bedford to Hudson St.						
G. Hyde	30x20	3	31	38	*$9,800	*$17,700
B. Levine et al.	23.6x100	3	33	39	20,500	40,000
3 E. 76th St. Corp.	23x100	3	43	40	20,500	25,000
T. F. McCarthy, et al	25.4x 100 lr.	3	43	41	20,500	25,000
Larose Rlty. Corp	28 11x 88 4 lr.	5	45	42	21,500	66,000
Steigen Assoc., Inc.	59x79 lr.	7	47-49	43	30,000	66,000
51 Morton St. Rlty. Cp.	34x100 lr.	4	51	45	28,000	58,000
E. McKinney et al.	75 3x100	7	53-57	46	73,000	270,000
C. Jagger	25x100	3	59	49	22,000	34,000
M. & J. Siegel	25x100	3	61	60	22,000	35,000
Commerce St., North Side, Bedford to Barrow St.						
A. M. Krlly	26x36 lr.	3	39	57	$15,000	$19,000

Owner or Occupant	Size of Lot	Stories High	St. No.	Lot No.	Value of Real Estate Unimproved	Value of Real Estate with Improvements Thereon
N.E.C.						
Jas. G. & M. Lambrakis	25 6x37 lr	3	73	63	15,000	25,000
Barrow St., South Side, Commerce to Bedford St.						
S.E.C.						
Vinsam Cp.	36 6x 78.10 lr.	6	71 73	69	$32,000	$63,000
Bedford St., West Side, Barrow to Commerce St.						
B.W.C.						
H. Albert et al.	78.8x 74 9 lr.	4	79-83	61	$50,000	$330,000
N.W.C.						
Section 2, Volume 6, Block 585—Hudson St., East Side, Barrow to Grove St.						
N.E.C.						
73 Barrow St. Rlty. Cp.	146.11x 162 1 lr.	6	464-480	1	$275,000	$650,000
No. 3 Grove St., Inc.	73 5x 59 lr.	6	482-486	12	75,000	170,000
S.E.C.						
Grove St., South Side, Hudson to Bedford St.						
B. Jones	20 10x49 2	3	3	14	$12,000	$23,000
Grove St., South Side, Hudson St. to Grove Ct.						
A. Lye	20.4x49.2	3	1	15	$11,500	$19,000
Chas. W. Barroll	17.9x 74.4 lr.	3	6	16	13,000	19,000
L. S. A. S. Pratt	18.6x 78.4 lr.	2	8	17	13,000	19,000
F. & A. LaPrelle	18 4x69 2	2	10	18	13,000	20,000
Lot 19 dropped, value reflected in Lots 65, 66, 67, 68, 69, 70.						
Grove Ct.						
C. L. Binnerton	16.11½x 31.0½ lr	3	5	65	$9,500	$13,000
Sydney R. Robbins	16.4x31 lr.	3	5	66	9,600	13,000
E. C. Gelasbuhler	16 6x 24 4 lr.	3	4	67	9,600	13,000
B. Van Kirck, Jr. & ano.	16.5x 24.2 lr.	3	3	68	9,600	13,000
I. Barnaby	16.3½x 24 2 lr.	3	2	69	9,500	13,000
E. F. & F. P. Day	14.9x 21.1 lr	3	1	70	9,600	13,000
F. L. & F. P. Day	4x24 lr.	V	..	71	50	50
Grove St., South Side, Grove Ct. to Bedford St.						
R. & E. Carlisle	20.2x 69.10 lr.	4	12	20	$18,000	$32,000
Mary Johnson	20.3x67.7	3	14	21	13,000	13,500
K. & B. Rankin	20.3x67 7	3	16	23	*12,600	*29,800
C. Maldonado	20 3x67 7	4	18	23	18,500	26,000
S.W.C.						
Bedford St., West Side, Grove to Barrow St.						
M. L. Saunders	25x98 8 lr.	1	95	24	$21,000	$15,000
Swegol, Inc.	24 4½x 108.3 lr.	[illegible]	[illegible]	[illegible]	21,500	37,000
Siegal, Inc.	24.4½x 106.8 lr	[illegible]	[illegible]	[illegible]	22,000	38,000
Consumers Co-op. Housing Ass'n., Inc.	19x51 4	[illegible]	[illegible]	87	11,500	22,600
Consumers Co-op. Housing Ass'n., Inc.	18.6x51.4	6	87	[illegible]	11,500	22,600
Consumers Co-op. Housing Ass'n., Inc.	20.6x51.4	5	85	[illegible]	18,000	27,000
N.W.C.						
Barrow St., North Side, Bedford to Hudson St.						
Consumers Co-op. Housing Ass'n., Inc.	19x53	[illegible]	[illegible]	60	$12,250	$23,500
Consumers Co-op. Housing Ass'n., Inc.	18 6x58	[illegible]	64	61	12,000	23,000
Consumers Co-op. Housing Ass'n., Inc.	18.0x58	[illegible]	66	62	12,000	23,000
Consumers Co-op. Housing Ass'n., Inc.	22x58 lr.	5	68	63	11,000	20,000
Harry Karr	22x60.3 lr.	4	70	64	13,000	25,000
Hudson St., East Side, Grove to Christopher St.						
N.E.						
C. of N. Y., P. S. No. 3	114x149 lr.	5	188-92		Exempt	Exempt
Ruth Strunsky	21.6x87.10	4	491	46	$20,000	$30,000
Crowell Rlty. Cp.	21.6x 84 3 lr.	4	496	47	20,000	30,000
V. B. Handal & Bro. Inc.	21 6x 81.4 lr.	4	498	48	20,000	31,000
H. Shapiro	17 11x 54.9 lr.	4	500	49	26,000	35,000
S.E.C.						
Bedford St., West Side, Christopher to Grove St.						
S.W.C.						
J. D. & D. McCullough	17.1x 42.9 lr.	3	117	50	$17,500	$30,000
S. Newburn	17.7x 35.1½ lr.	3	115	51	9,500	18,500
F. Schril	17.9x44.6½	3	113	52	9,500	13,500
Eugene Shorcraft	19 1x 52.6½ lr.	3	111	53	10,500	15,000
M. & G. A. Shiffman	12.9x 66.10½ lr.	3	109	54	*7,050	*12,050
V. V. Guarino	12 4x 61.2 lr.	3	107	55	8,500	13,500
Section 2, Volume 6, Block 586—Bedford St., East Side, Carmine to Leroy St.						
C. A. McWhiney & ano.	25x75	3	36	1	$16,500	$21,000
W. & F. Eljing	20x73	3	38	2	13,500	22,000
Jennie Fongaroli	20x69	3	40	3	12,000	19,000
Jennie Fongaroli	20x45	3	42	4	10,500	15,000
A. Michelini	20x60	4	44	5	18,000	37,000
S.E.C.						
Leroy St., South Side, Bedford to Bleecker St.						
David M. Hare	18x60	3	34	6	$9,500	$20,000
M. Gianone	22x80	5	33	7	14,000	25,000
M. Gianone	18 9x80	3	30	8	12,000	16,000
Ton & Mary Chan Sze Kong	37.6x80	6	26/28	9	25,000	48,000
P. V. N. Corp.	43.9x80	6	22/24	11	29,500	76,000
Chas. Porcione	20x80	3	20	13	12,000	14,000
D. & M. Rainero	20x80	3	18	14	12,500	17,000
Ch. of Our Lady of Pompei	20x80	3	16	15	12,500	11,000
Ch. of Our Lady of Pompei	20x80	2	14	16	12,600	17,000
Ch. of Our Lady of Pompei	20x80	3	12	17	12,500	18,000
Bleecker St., West Side, Leroy to Carmine St.						
N.E.&S.W.C.						
Church of Our Lady of Pompeii	180x100	6	240	20	Exempt	Exempt
Carmine St., North Side, Bleecker to Bedford St.						
Pious Soc. of Miss. of St. Charles Borromeo	25x100	3	27	30	$4,000	*$11,500
Ch. of Our Lady of Pompeii	25x100	4	29	31	17,500	20,000
C. H. Spragge	16 8x100	4	31	32	12,000	20,000
C. H. Spragge	13 4x100	4	33	33	21,000	35,000
I. Frrlaulo	25x100	5	35	35	17,500	40,100
Pietro Lifani	25x100	5	37	36	17,500	21,000
Mencar Rlty., Inc.	25x100	5	39	37	17,500	*32,000
Mencar Rlty., Inc.	25x100	5	41	38	17,500	*35,100
Mencar Rlty., Inc.	25x100	5	43	39	17,500	*22,000
Berphell Rlty. Cp.	50x75	5	45-47	40	34,000	200,000
Vincent Margiotta	25x75	3	49	42	23,000	26,000
N.E.C.						
Bedford St., East Side, Leroy St. to 7th Avenue South.						
N.E.C.						
John Berzolla, et al.	22 6x67	1	46	43	$23,000	$32,000
C. Bertram Planio	15.6½x75 lr.	5	48	44	17,000	27,000
7th Avenue South, East Side, Bedford to Morton St.						
Oak Trading Corp.	123 5½x 67 9 lr.	1	29-37	45	$37,000	$13,000

Owner or Occupant	Size of Lot	Stories High	St. No.	Lot No.	Value of Real Estate Unimproved	Value of Real Estate with Improvements Thereon
H. Matthews	36 9x 65.10 lr	1	39	51	17,000	17,000
One Congress St. Ry.	31x 65.10 lr	1	41-43	52	25,000	25,000
Bleecker St., West Side, Morton to Leroy St.						
Junction.						
Morton St., South Side, 7th Avenue South to Bleecker St.						
Belmo Realty Corp.	25x90	3	16	55	$17,500	$24,000
Brewin Rlty. Corp.	25x90	3	14	56	17,500	30,000
G. De Martini	50x90	6	10/12	57	30,500	88,000
A. Cuneo	25x90	3	8	58	17,500	19,000
G. M. Lewloe	20 10x 30 lr.	3	3	60	5,500	15,000
S.W.C.						
J. Mongiol et al.	18x51 3 lr	4	270	61	$16,000	$26,000
W. Felix	18x59	3	268	62	10,500	20,000
M. & R. Mencher	18x75	3	266	63	12,000	11,000
Egle Lefkowitz	18x75	3	264	64	12,000	16,500
American Zerga	18x75	3	262	65	12,000	16,000
T. J. E. J. Falcon	24 7x78	4	260	68	17,000	20,000
Hotel Springfield Cp.	66 4x75	1	252/258	70	54,000	94,000
N.W.C.						
Leroy St., North Side, Bleecker to Bedford St.						
A. Jolo	22x90	3	7	72	$15,000	$17,000
R. Tole	25x90	3	9	73	20,000	20,000
C. Perrosso	25x90	3	11	74	17,500	27,000
J. Dellarbieri	25x91	3	13	75	17,500	24,000
A. Lazaroff & ano.	25x90	6	15	76	17,500	21,000
Enovan Rlty. Cp.	50x100 lr.	3	17-19	77	80,000	185,000
S. Karaski, ano.	25x90	6	21	79	17,500	39,000
23 Leroy St. Cp.	25x90	5	23	80	17,500	20,000
S. R. Rallandelli & ano.	51x90 lr.	5	25	81	20,000	40,000
Section 2, Volume 6, Block 587—Bedford St., East Side, Morton to Commerce St.						
N.E.C.						
62 Bedford St. Rlty.	43.9x 11 4 lr.	4	60-62	1	$41,000	$75,000
Gabriel Rubino et al.	18 9x62	3	64	3	12,000	16,500
Crowell Bowrn	18.9x69	2	66	4	12,000	10,500
B. Knobel	18.9x126	3	68	5	18,000	10,600
Arthur Drey	91 6x 125.10 lr.	4	70	6	21,000	24,000
M. E. Horowitz et al.	45 8x50 lr	6	72-74	7	30,000	53,000
S.E.C.						
Commerce St., South Side, Bedford St. to 7th Avenue South.						
H. Asbury	16 8x 52 8 lr.	2	28	11	$8,000	$12,000
N. Carringel & ano.	16 8x55 lr	2	20	10	8,000	12,600
P. & M. Edmundson	16 8x 67 3 lr.	2	31	11	11,000	12,000
22 Commerce St. Cp.	40x64 1 lr.	1	20-22	12	20,000	65,000
S. C. Burchell & ano.	25x64 1 lr.	3	18	14	16,500	24,000
H. W. Holloway	25x56 3	3	16	15	17,600	23,000
Samuel Amato	34 4x 48 5 lr.	..	14	16	10,500	12,000
S.W.C.						
Junction.						
7th Avenue South, Northwest Side, Commerce to Morton St.						
Susan M. DePhillips	13 8x 15 7 lr.	1	59	35	$2,000	$2,200
A. Drey	33 11x12 3	V	61	30	9,000	9,000
A. Sinlacalco	78 1x 63.6 lr.	1	48-63	37	21,500	24,000
Bleecker St., West Side, Commerce to Morton St.						
S.E.C.						
Peters Self Service	47x 72.11½ lr	3	284	21	$35,000	$65,000
C. Helsinger & ano.	21x76 lr	3	282	21	15,000	26,000
Broadloom Carpet Corp.	26x75 6 lr.	4	280	25	14,500	23,000
E. Sulzberger, ano.	80 10x60 lr.	6	272-78	26	64,000	105,000
N.W.C.						
Morton St., North Side, Bleecker St. to 7th Avenue South.						
5 Morton St. Corp.	25x90 lr.	5	5	28	$10,500	*$25,000
Brudlaw Rlty. Corp.	26x87 2	5	7	29	16,000	15,000
Laroes Rlty. Cp.	57 3½x 54 9 lr.	6	13-15½	32	30,000	78,500
Junction.						
7th Ave. So., East Side, Morton to Commerce St.						
J. Siegel	65 3x 102 1 lr.	5	51/53	30	$18,000	$111,000
J. Almrida	34.0½x 88.7 lr.	4	57	20	10,700	21,000
Bedford St., East Side, Commerce to Barrow St.						
N.E.C.						
James Teitelbaum	75 4x 75 2 lr.	6	76/80	40	$65,000	$131,000
S.E.C.						
Barrow St., South Side, Bedford St. to 7th Avenue South.						
J. L. Steinberg	17x75 lr.	3	63	43	$9,500	$14,000
W. C. Beird	42x 77 11 lr.	6	59-61	44	25,000	65,000
J. F. Perrotty Rlty	73.1x 77 11 lr.	6	53-57	46	63,000	125,000
C. M. Minor	20 4x40 lr.	2	51	49	10,000	15,000
B. L. Mitchell	21x40	3	49	50	10,000	16,500
Josephine A. Aber	21x40	3	47	51	10,000	18,000
L. H. Sonnaborn	21x40	3	45	52	10,000	18,500
E. J. Love	21x38 6 lr	3	43	53	10,000	19,000
J. & H. Brooke	21x10	3	41	54	10,000	10,000
C. O. Boelitz	21x 53.10 lr.	3	39	55	11,000	19,000
7th Avenue South, Northwest Side, Barrow to Commerce St.						
Vito Carlo	40.8x 66 7 lr	1	74-78	58	$11,000	$17,000
Junction.						
Chas. O. Boelitz	26.11x 18.10 lr.	Wall	70	60	$1,000	$4,000
Chas. O. Boelitz	28 6x 35 10 lr.	1	72	61	9,000	10,000
Commerce St., North Side, 7th Avenue South to Bedford St.						
Ruth M. & A. Hanna	19 7x40 lr.	3	9	62	$10,000	$17,000
K. & E. Paine	21x40	3	11	63	10,000	19,000
Kath. P. Bringna	21x40	3	13	64	10,000	18,000
G. Zimmer	21x40	3	15	65	10,000	18,000
T. L. MacLafferty	19 10x 40 lr	3	17	66	9,000	15,000
Section 2, Volume 6, Block 588—Bedford St., East Side, Barrow to Grove St.						
N.E.C.						
Pamela Court Rlty. Corp.	73 9x 64 11 lr.	6	82-86	1	$102,000	$111,000
I. Carleton	26 8x68 8	3	88	4	11,000	21,000
V. West	10x29 3	6	90	5	37,000	100,000
S.E.C.						
Grove St., South Side, Bedford to Bleecker St.						
Theatre Operat. Co.	44 2x100	6	22/24	7	$45,000	$135,000
26 Grove St. Corp.	52 8x100	6	26/28	9	63,000	155,000
E. & F. Morrell	22x100	4	23	11	20,000	30,000
M. P. Booth, et al.	20.10x100	3	60	12	19,000	27,000
C. & B. & T. McErlean	21x100	3	22	13	19,000	21,000
C. & H. & T. McKeon	20 10x100	3	34	14	13,000	22,000
R. Saller	21x100	3	36	15	19,000	24,000
Angelina Dezillo	21x100	4	38	16	19,000	25,000
10 Grove St. Cp.	23 6x100	5	40	17	21,000	115,000
M. & D. Equia, Inc.	42x100	6	42-44	18	40,000	80,000
Bleecker St., West Side, Grove to Barrow St.						
S.W.C.						
F. A. Engle	20x83	4	314	21	$27,000	$32,000
F. A. Engle	20x83	4	312	21	18,000	23,000
F. A. Engle	20x83	4	310	22	18,000	23,000
F. A. Engle	20x83	4	308	23	18,000	23,000
G. Fiorentino	20x83	4	306	24	16,000	22,000

See last page for footnotes.

Owner or Occupant	Description of Property: Size of Lot	Stories High	St. No.	Lot No.	Value of Real Estate Unimproved	Value of Real Estate with Improvements Thereon
304 Bleecker St. Cp.	19.8x 80.2 lr.	4	304	25	16,000	26,500
Clio Ests., Inc.	39.2x 80.10 4-5 lr.	4	300/302	26	35,000	55,000
298 Bleecker St. Rlty	19.5x 80.11 lr.	3	296	28	17,000	23,000
F. Ridolfi	16.11x81	2	298	29	23,000	27,000
N.W.C.						
Barrow St., North Side, Bleecker to Bedford St.						
H. Block	22x96	3	34	30	$16,500	$26,000
H. Block	22x96	3	36	31	16,500	25,000
J. K. V. P. Britton	22.6x96.6	3	38	32	17,000	27,000
H. Curtis	22.10x96	3	40	33	17,000	26,000
Elsie B. Stoops	22 4x97.6	3	42	34	16,500	27,000
Co-operative Social Settlement Soc.	23 4x97 6	6	44	35	Exempt	Exempt
Co-operative Social Settlement Society	23.4x97.9	6	46	36	Exempt	Exempt
A. A. Carola	22.10x97 6	3	48	37	17,000	29,000
C. Knowlson	24.6x 97.10 lr.	3	50/50½	38	18,500	34,000
63 Barrow St., Inc.	25.8x 97.10 lr.	6	52	39	20,000	46,000
I. Kassman & ano.	25.6x 98.4 lr.	5	54	40	19,000	46,000
Bedford St., East Side, Grove to Christopher St.						
John T. Jarvalle	22x50	3	102	42	$12,500	$40,000
Franklin Centre Rlty	42.1x 55.6 lr.	6	104-106	43	33,000	100,000
Christopher St., South Side, Bedford to Bleecker St.						
Mardina Rlty. Co.	59.2x 96.11 lr.	3	120	46	$73,000	$115,000
J. J. Pershing Post No. 2	23.11x 86.7 lr.	5	118	47	21,000	37,000
Bestril Realty Cp.	50.10x 95.8 lr.	5	114-116	48	62,000	91,000
Minnie Meola	25.3x 97.10 lr.	3	112	50	24,000	37,000
H. Klein, et al.	55.11½x 93.61 lr.	5	106/110	51	55,000	125,000
M. G. P. Rlty. Inc	69.6x 82.5 lr.	5	104	54	61,000	105,000
Evergreen Farms Inc.	25x70	5	98	57	20,000	44,000
A. Gilman et al.	19x78.6	4	96	58	16,000	21,000
A. Gilman et al.	19x74.11 lr.	4	94	59	15,500	19,000
Bleecker St., West Side, Christopher to Grove St.						
A. Gilman et al.	20x 59.11 lr.	4	328	60	$25,000	$29,500
A. Gilman, et al.	20x59.11 lr.	4	326	61	13,500	17,000
Attilio Fiore	20x59.11 lr.	4	324	62	13,500	18,500
G. G. Cimino	62.3x27.6	4	322-324	63	25,000	39,000
Gregorio Galeti	23.11x 27.5 lr.	4	318	66	15,500	20,000
N.W.C.						
Grove St., North Side, Bleecker to Bedford St.						
F. & H. Conti	47.1x86 lr.	4	43-45	67	$13,000	$72,000
Jacarem Rlty. Corp.	26.6x86	5	41	69	21,500	44,000
Louisa C. Robinson	25.1x 100 lr.	4	39	70	23,000	41,000
Edirv. Rlty. Cp.	28.2x 100 lr.	5	37	71	25,000	49,000
Edirv. Rlty. Cp.	27.3½x 100 lr.	5	35	72	24,500	49,000
Edirv. Rlty. Cp.	28x100 lr.	5	33	73	25,000	49,000
R. Martin	20.11½x 100 lr.	4	31	74	19,000	35,000
J. Schreiber	20.10x100	3	29	75	19,000	21,000
P. Frankel	22x100	4	29	76	20,000	75,000
F. Tapilitz	32x100	5	27	77	29,500	56,000
T. Williams, et al.	25x 108.9 lr.	5	23	78	21,000	85,000
L. Roinik	18.7x 70.9 lr	5	21	79	14,000	28,000
L. Roinik	27.6x63	5	19	80	20,000	33,000
E. Martin	25x63	3	17	81	26,000	31,000
N.E.C.						
Section 2, Volume 8, Block 589—Bleecker St., East Side, Carmine to Cornelia St.						
Jobieck Holding Co.	28.2x25	5	235/237	1	$19,000	$22,000
B. Sbarboro	20.11x100	4	239	2	21,000	29,000
H. Martini, ano.	20.11x100	4	241	3	21,000	28,000
S. Perniciaro	20.11x 114.3 lr.	4	243	4	21,000	27,000
Rosa Mum	20.11x 100 lr.	4	245	5	20,000	29,000
Leon Michellat	15.8x66 lr.	4	247	6	11,500	15,500
Gennaro Gallo	15.8x66 lr.	3	249	7	11,500	15,000
C. A. Orlenie	15.8x66 lr.	4	251	8	11,500	16,000
L. Parco	15.8x66 lr.	4	253	9	11,500	16,000
255/57 Bleecker St. Rlty.	20.11x66	1	255	10	22,000	30,000
N.E.C.						
Cornelia St., South Side, Bleecker to W. 4th St.						
Vilnah Rlty. Cp.	30.2x92.4	4	32	11	$20,000	$28,000
G. Valaura	25.10x 92.4 lr	5	30	12	17,000	33,000
Cornelia Props., Inc.	25.2x 92.4 lr.	4	28	13	17,000	30,000
M. Freedman	25.1x92.4	5	26	14	18,000	29,000
M. Freedman	24.10x 92.4 lr	5	24	15	18,000	29,000
M. Freedman	25.1x 92.4 lr.	5	22	16	18,000	29,000
20 Pierce Cp.	25.1x 87.6 lr	5	20	17	15,000	32,000
21 Pierce Cp.	30.5x50 lr	5	18	18	15,500	32,000
Rasle Rlty. Co. Inc.	23x54 lr.	V	16	19	13,000	13,000
Rasle Rlty. Co., Inc.	25.8x50 lr	V	14	20	12,000	12,000
Ave. of the Americas, West Side, W. 4th to Carmine St. Junction						
833 Sixth Ave. Corp.	105.10x 54 lr.	12	333-339	26	$110,000	$285,000
833 Sixth Ave. Cp.	25x65.6 lr.	1	331	28	31,000	40,000
A. C. Corigito	25x 65.6 lr.	5	329	29	31,500	72,000
825 6th Ave. Corp.	23.6x 63.6 lr.	3	327	30	22,500	32,000
829 6th Ave. Corp.	61.6x 100 lr.	3	323/25	31	62,000	92,000
Jos. Mettes	17.6x100	4	321	33	21,000	25,000
J. Mettes Holding Corp.	17.10x100	4	319	34	21,000	25,000
Joseph Mettes	17.10x 100 lr	4	317	35	21,000	24,500
Joseph Mettes	17.11x 103.11 lr.	4	315	36	21,000	25,000
Carlis Cp.	17.10x 90.4 lr.	3	313	37	24,000	55,000
Roger Berton Corp.	17.10x90	4	311	38	26,000	33,000
K. Schneidmill et al.	17.9x 144 lr.	4	309	39	25,000	32,000
Viltoria Rlty. Cp.	25x168 lr.	2	307	40	37,000	55,000
Avriana, Inc.	18x70	3	305	41	17,500	22,500
Ortolano Bldg. Co.	20x70	4	303	42	19,500	22,500
Ortolano Bldg. Co.	52.8x70 lr.	4	301	43	40,000	47,000
Junction						
Carmine St., North Side, Ave. of the Americas to Bleecker St.						
Merling Rlty. Co.	43x100	6	7-9	45	$43,000	*$101,000
D. Nocetti	25x100	5	11	46	25,000	45,000
H. Hammerman et al.	25x100	5	13	47	25,000	*41,000
Jobieck Holding Co.	25x73.10	2	15	48	75,000	83,000
N.E.C.						
Section 2, Volume 8, Block 590—Bleecker St., East Side, Cornelia to Jones St.						
255-57 Bleecker Rlty.	17.2x80	1	3	257	1	$20,000	$32,000
260 Bleecker Street Rlty. Co.	54x80.1	6	259/63	2	44,000	93,000
M. Van Loon	12x80.1	3	265	5	9,000	14,500
M. Van Loon	12x80.1	3	267	6	9,000	15,000
M. V. Pisani	12.2x80.1	3	269	7	9,000	12,000
Giovanni Citrola	12.9x 80.1 lr.	3	271	8	9,000	12,000
273 Bleecker Street Corp.	25.8x 80.1 lr.	3	273	9	19,500	30,000
Robt. DeVaughn	23x80.1	4	275	10	18,000	25,000
J. C. Moss	27.1x80.1	6	277	11	30,500	62,000
S.E.C.						
Jones St., South Side, Bleecker to W. 4th St.						
Greenwich House Co-op Apts., Inc.	21.1x97.6	3	10	13	$18,500	$21,000
Greenwich House Co-op Apts., Inc.	21.1x97.6	6	12	14	15,500	20,000
Greenwich House Co-op Apts., Inc.	21.1x97.6	6	16	15	15,500	21,000
Unity Homes, Inc.	42.6x97.6	6	22-24	16	81,000	91,000
Tyle Handfield Co.	42.2x64 lr.	6	18-20	18	20,500	45,000
Co-op. Soc. Settlement Society	21.0½x 98.5 lr.	3	16	20	Exempt	Exempt
J. Lombardero	24.11½x100	5	14	21	18,000	56,000
Kardec Rlty. Corp.	75.2½x100	6	8-12	22	49,000	110,000
Eight Equits., Inc.	25x100	6	8	25	18,000	68,000
Gershon Rlty. Co.	25x 100.4 lr.	6	6	26	18,000	76,000
L. Harbater & C. Kanter	28x57.7	4	4	27	15,000	23,000
W. 4th St., West Side, Jones to Dorsalia St.						
L. Harbater & C. Kanter	58x 26.10 lr.	4	S.W.C. 172-174	28	$37,000	$52,000
J. B. Ughella	44.9x 72.10 lr.	6	170-168	29	37,500	75,000
F. L. Calamari	20.4x52 lr.	5	166	31	14,000	22,000
115 W. Washington Pl.	76x 40.11 lr.	5	162-164	33	48,000	78,000
N.W.C.						
Cornelia St., North Side, W. 4th to Bleecker St.						
6 Cornelia St. Corp.	25x76.6	5	5	33	$15,000	$29,000
Village Improvement Co., Inc.	50.1x95.6	5	7	34	40,000	150,000
Magovern & French, Inc.	25x95.6 lr.	5	11	36	19,500	75,000
A. L. Cavalli & ano.	25x95.6	5	13	37	18,000	50,000
Flora Rlty. Corp.	25.2x95.3	4	15	38	18,000	62,000
Zampieri Bros., Inc. & ano.	50.4x95.3	2	17-19	39	38,000	100,000
Mabel Warren	20x97.6	3	21	41	14,500	21,000
23 Cornelia St., Inc.	21.1x97.6	2	23	42	16,000	26,000
J. Taylor Const. Co.	24.2x97.6	6	25-27	43	32,000	76,000
Conrad Bell, Jr.	42.2x97.6	6	29	45	32,000	70,000
J. Lemma	21.1x97.6	4	31	47	15,000	22,000
Louis Muss	21.1x97.6	1	33	48	15,000	16,000
Bleecker St., East Side, Jones St. to 7th Avenue South.						
Natale Mongiol	25x44.6	4	N.E.C. 261	49	$22,000	$29,000
F. Engle	25x75	5	283	50	20,000	40,000
285 Bleecker Street Rlty. Co.	25x75	5	285	51	20,000	38,000
Frank Ridolfi	24.7x75	5	287	52	20,000	33,000
289 Bleecker St., Inc.	28.3x75 lr.	6	289	53	25,000	43,000
7th Ave. So., East Side Bleecker to Barrow Sts.						
Charlk Rlty. Co.	39.6½x 75.2 lr.	1	69-71	54	$25,000	$30,000
Junction						
33 Barrow St. Rlty.	38.11x 18.1 lr.	2	73-75	55	15,000	21,000
Junction						
Barrow St., South Side, 7th Avenue South to W. 4th St.						
Co-op. Social Settlement	75.2x 82.6 lr.	1	27-31	58	Exempt	Exempt
C. Todd & ano.	25x81.10	3	25	59	$20,000	$26,000
Sanfur Rlty. Cp.	25x81.10	6	23	60	20,000	52,000
Mabel D. Sands	50x81.10	4	19-21	61	42,000	70,000
Katherine I. Conway	25x81.10	2	17	63	20,000	27,000
V. R. Raganati	25x81.11 lr.	5	15	64	20,000	42,000
W. 4th St., West Side, Barrow to Jones St.						
C. London & ano.	82x 111.8 lr.	8	S.W.C. 186-192	69	$135,000	$290,000
J. Fino	101.2x 44 lr.	5	N.W.C. 184/182	78	75,000	140,000
Jones St., North Side, West 4th to Bleecker St.						
6 Jones St. Corp.	25x100	5	5	76	$19,000	$37,000
Shermine Rlty. Cp.	25.2x100	5	7	76	18,000	44,000
6 Jones St. Cp.	25x100 lr.	7	9	77	18,000	44,000
Paul Pringal	25x100	3	11	78	18,000	37,000
Virginia Carbone & ano.	25x100	3	13	79	18,000	39,000
G. Galati	25x100	5	15	80	18,000	36,000
P. J. Kavanagh	25x100	3	17	81	18,000	29,000
19 Jones St. Cp.	25x100	6	19	82	18,000	42,000
21 Jones St. Rlty. Co.	25x100	3	21	83	18,000	50,000
G. Bennett	25x100	5	23	84	18,000	45,000
Jones St. Bldg., Inc.	25x100	5	25	85	18,000	56,000
Jones St. Bldg., Inc.	25x100	3	27	86	18,000	56,000
29 Jones St. Cp.	25x100	5	29	87	18,000	29,000
D. J. Pioselli	30.6x25	3	31	88	8,500	13,000
Section 2, Volume 8, Block 591—Bleecker St., East Side, 7th Avenue South to Grove St. Junction						
L. Laprezioso	20.6x 22.10 lr.	2	301	2	$8,000	$12,000
Anna Mescia	25.2x 50.10 lr.	1	303	3	15,000	19,000
Land Prop., Inc.	26.10x 75 lr.	3	305/307	4	27,000	40,000
I. Millner & ano.	63.2x76	1	309/313	6	51,000	95,000
60 Grove St. Cp.	17.1x75 lr.	3	315	9	18,000	27,000
S.E.C.						
Grove St., Southeast Side, Bleecker St. to 7th Avenue South.						
Seven Land Rlty.	85.6½x 117.11½ lr.	3	52-54	10	$80,000	$130,000
Junction						
7th Avenue South, East Side, Barrow to Grove St.						
7th Ave. So. Cp.	65.3x 44.1 lr.	1	91-95	15	$29,000	$33,000
Luross Rlty. Corp.	59.8½x 83.10½ lr	1	97/99	17	70,000	85,000
Joseph Morgenstern	16.4x 88.10 lr.	4	101	19	48,000	77,500
Junction						
Grove St., South Side, 7th Avenue South to W. 4th St.						
Joseph Morgenstern	21.10x 93.8 lr.	3	72	20	$47,000	$72,500
Corn Exchange Bk.	34.9x92.6	3	74-76	22	80,000	175,000
S.W.C.						
W. 4th Southwest Side, Sheridan Sq., Grove to Barrow St.						
Regent Props., Inc.	45.5x 89.10 lr.	3	193	23	$63,000	$75,000
Regent Props., Inc.	22.10x 75.9 lr.	4	196	25	37,000	39,000
Regent Props., Inc.	22.10x 75.7 lr.	4	194	26	52,000	54,000
N.W.C.						
Barrow St., North Side, W. 4th St. to 7th Avenue South.						
Sheridan Tow., Inc.	22x45 lr.	3	4	27	$17,000	$18,000
Sheridan Tow., Inc.	57.3x90 lr	5	6-10	29	62,000	66,000
Sheridan Tow., Inc.	25x90	5	12	31	27,000	29,000
7th Ave. South Cp.	25x90	3	14	32	22,000	31,000
Choice Ests., Inc.	25x89 lr.	5	16	33	25,000	55,000
19 Barrow St. Rlty. Cp.	25x66.5	1	18	34	24,000	28,000
18 Barrow St. Rlty. Cp.	25x43.10	1	183/85 1 7 Av. So.	35	18,000	19,000
A. R. Colin	23.8x21.3	V	81	36	7,000	7,000
Junction						
Bleecker St., Northeast Side, Grove to Christopher St.						
Denis M. & M. Gallo	73.4x 117.9½ lr.	8	N.E.C. 317-321	40	$115,000	$235,000
M. C. Levine	40x73 lr.	6	323/326	43	32,000	65,000
Morris Cohen	20.7x 83.6 lr.	3	327	45	16,500	26,000
S.E.C.						
Christopher St., Southeast Side, Bleecker St. to 7th Avenue South.						
Stefano Papo	21x 67.11 lr.	3	86	46	$12,000	$19,000
84 Christopher St. Corp.	21x64.2 lr.	3	84	47	16,000	25,000
B. Sbarbaro	25.10x 60 lr.	6	82	48	18,500	30,000
Ph. De Martini	49.3x50 lr.	6	78-80	49	37,000	67,000
7th Ave. So., West Side, Christopher to Grove St.						
Wall St. Kingston, Inc.	23.1x 27.9 lr	1	S.E.C. 110	54	$37,000	$39,000
J. C. Pringle	26x54.5 lr	3	108	53	45,000	61,000
A. J. Raganati, Inc.	26x82 lr.	1	106	52	45,000	54,000
Grove St., North Side, 7th Ave. So. to Bleecker St.						
M. Bregman	22.2x97 lr	5	61	54	60,000	100,000
59 Grove St., Inc.	20.2x41 lr.	3	59	60	16,500	43,000
J. Raganati	19.10x 41.2 lr.	3	57	61	16,500	27,000
Martino Rlty. Cp.	19.10x 47 lr.	3	55	62	16,500	27,000
Section 2, Volume 8, Block 592—Washington Pl., South Side, Sheridan Sq. to Ave. of the Americas. Junction						
Four In One Realty Cp.	45.3x 60.1 lr.		134-136	1	$95,000	$285,000
G. B. Maclay	20x83 lr.	2	128	5	25,000	31,000
R. M. Bull	20x91.7 lr.	3	126	6	26,500	32,000
G. B. Maclay	20x65	3	124	7	18,000	25,000
J. Gilchrist	18x71	4	122	8	14,500	26,000
L. Ferber	18x71	4	120	9	14,500	37,000
Lincoln D. Whyte	18x71	4	118	10	14,500	25,000
A. & M. K. Feinstein	18x71	4	116	11	11,700	20,500
G. & J. Fritz	18x71	2	114	12	14,500	27,000
Godfrey Sanseverino	21x71	3	112	13	17,000	21,000
G. D. Mohlman	21x75	3	110	14	17,500	28,000
Marion Bingham & ano.	21x75	3	108	16	17,500	26,000
M. M. B. Mogulescu	21x75	4	105	15	17,500	33,500
A. Bitter	22x23.7	3	104	17	9,000	18,000
Ave. of the Americas, West Side, Washington Pl. to W. 4th St.						
A. Bitter	23.7x68	4	S.W.C. 351	18	$35,000	$73,000
S. Comello	89.8x85	4	357-369	19	63,000	65,000
H. Block	20.5x85 lr.	4	355	21	37,000	59,000
Jos. A. Villone	20.7x70	4	353	22	26,000	37,000
Fugazy Travel Bur.	20x70	4	351	23	25,000	50,000
John T. Martin	22x65 lr.	4	349	24	26,000	37,000
V. DiLucia	47x85.8 lr.	4	345	26	60,000	120,000
N.W.C.						
W. 4th St., Northeast Side, Ave. of the Americas to Sheridan Sq.						
Jos. A. Villone	20x46 lr.	4	161	27	$16,000	$25,000
B. Manheimer	20x70.6 lr.	5	163	28	16,000	31,000
169 W. 4th St., Inc.	63x 70.6 lr.	5	165/169	29	58,000	105,000
A. T. R. Muna	43.2x69 lr.	5	171-173	32	34,000	56,000
175-179 W. 4th St. Corp.	18x54 lr.	5	175	34	13,500	18,000
175-179 W. 4th St. Corp.	18.8x 46.10 lr.	2	177	35	12,500	16,500
175-179 W. 4th St. Corp.	18.3x 89.2 lr.	2	179	36	13,000	17,000
G. B. Maclay	21.9x36 lr.	3	181	37	12,500	17,500
Grove St., Southeast Side, Washington Pl. to Waverly Pl. Junction						
Sheridan Sq. Corp.	67.8x 106.11 lr.	14	60/82	40	$100,000	$420,000
84-86 Grove St. Cp.	40x100 lr.	6	84/86	42	53,000	85,000
J. Stokes	20x100 lr.	5	88	44	26,000	31,000
H. P. Stokes	20x100	2	90	45	26,000	34,000
Ruford D. Franklin	31x 100.4 lr.	6	92	46	44,000	115,000
Josam Realty Corp.	60.5x18 lr.	4	98	48	42,000	54,000
Junction						
Waverly Pl., South Side, Grove St. to Ave. of the Americas.						
Josam Rlty. Cp.	22.1x 87.1 lr.	3	168	49	$19,000	$26,000
David Katz	43.8x97 lr.	6	166-164	50	46,500	93,000
16 Waverly Pl.	42.6x97 lr.	5	160-152	52	45,000	88,000
Jean Michel Roberti	23x11.97.1	4	158	54	24,000	37,000
N. Farkas	22.8x97.1	3	156	55	21,500	35,000
Catholic H. S. Assn. of N. Y.	22.8x97.1	4	154	56	Exempt	Exempt
Catholic H. S. Assn. of N. Y.	22.8x97.1	4	152	57	Exempt	Exempt
160 Waverly Pl. Cp.	22.8x97.1	3	150	58	21,500	31,000
150 Waverly Pl. Cp.	22.8x97.1	4	148	59	21,500	32,500
Alex H. B. Do Hond	22.8x97.1	4	146	60	21,500	50,000
A. Sbarbaro	22.8x 97.1 lr.	5	144	61	21,500	42,000
Hobton Rlty. Corp.	29.1x 97.1 lr.	6	140-142	62	32,000	96,000
Friars Atonement, Inc.	22.5x97 lr.	5	138	63	Exempt	Exempt
Ave. of the Americas, West Side, Waverly Pl. to Washington Pl.						
C. M. Paterno	67.7½x 102.6 lr.	16	S.W.C. 375-379	66	$145,000	$625,000
Rose Spositer	21x80	4	373	68	24,000	34,000
St. Joseph Church	106.5x 102 lr.	2	365-371	71	Exempt	Exempt
N.W.C.						
Washington Pl., North Side, Ave. of the Americas to Grove St.						
St. Joseph Sch. Ch.	54x97	5	109-111	72	Exempt	Exempt
Josirma Rlty. Cp.	25x97	3	113	74	$30,000	$85,000
Robert Russo & ano.	75x97	6	115/119	75	100,000	160,000
Julia K. Fuller	22x97	4	121	78	26,000	37,000
H. Steffin & Mfg. Trust Co.	22x97	2	122	79	26,000	30,000
H. Steffin & Mfg. Trust Co.	44x97 lr.	6	125-127	80	57,000	115,000
Sheridan Props., Inc.	129.7x97.1	6	129-135	82	165,000	215,000
Between Christopher, Grove and W. 4th Sts.						
City of New York	Park lr.			87	Exempt	Exempt
Section 2, Volume 8, Block 593—Waverly Pl., North Side, Ave. of the Americas to Gay St.						
Bessie Schofiec	22.3x80.10	3	137	1	$19,500	$24,000
139 Waverly Pl. Cp.	22.6x 79 lr.	3	139	3	19,500	26,000
B. Schwab & ano.	20.6x 78.7 lr.	4	141	3	27,500	55,000
N.E.C.						
Gay St., East Side, Waverly Place to Christopher St.						
F. B. C. M. Elwell	17.1x66 lr.	3	9	4	$9,500	$15,000
M. Klatzkie	16.7x65	3	11	5	9,000	15,000
C. Leo Calarco	19x65	3	13	6	10,500	15,000
D. & K. Nicoll	19x65	3	15	7	10,500	15,500
E. Martin	19x65	4	17	8	10,500	27,000
R.E.C.						
Christopher St., South Side, Gay St. to Village Sq.						
H. Behlen & Bros.	40x88.8 lr.	7	10/12	10	$60,000	$125,000
H. Behlen & Bro.	21x88.8 lr.	3	8	12	20,000	27,000
Ave. of the Americas, West Side, Village Sq. to Waverly Pl.						
Center Assoc., Inc.	107.9x76.9	1	S.W.C. 400-415	13	$420,000	$500,000
C. Siegel et al.	31.8x90	6	399-401	22	55,500	65,000
395 6th Ave. Cp.	31x80 lr.	2	395	23	54,500	75,000
C. Siegel et al.	42x80 lr	1	391-93	24	65,500	90,000
F. Segreto et al.	22x80	4	389	26	31,000	42,000
F. Segreto et al.	22x80	4	387	27	31,000	39,000
Sadie Goldman	21.5x80.3	4	385	28	47,000	72,000
N.W.C.						

Waverly Pl., North Side, Gay to Christopher St. N.W.C.

Owner or Occupant	Size of Lot	Stories High	St. No.	Lot No.	Value of Real Estate Unimproved	Value of Real Estate with Improvements Thereon
M. R. Selden	23.4x62 1r.	5	143	29	$27,000	$32,000
M. R. Selden	22x62 1r.	5	145	30	19,500	25,000
147 Waverly Pl. Cp.	61.4x62 1r.	12	147/153	31	62,000	200,000

Junction S.E.C.

Christopher St., South Side, Waverly Place to Gay St. S.E.C.

Owner or Occupant	Size of Lot	Stories High	St. No.	Lot No.	Value Unimproved	Value with Improvements
M. R. Selden	94x 79.9 1r.	7	..	36	$115,000	$210,000
155 Waverly Pl.						
Hilena Reddington	19x 67.4 1r.	3	22	41	15,000	20,000
Edmond Martin	21x61.8 1r.	2	20	42	19,000	21,000
Edmond Martin	21x65.5 1r.	2	18	43	18,500	23,000
Edmond Martin	21x55.5 1r.	4	16	44	21,000	35,000
14 Christopher St. Cp.	21x41.8 1r	5	14	45	21,500	45,000

S.W.C.

Gay St., West Side, Christopher St. to Waverly Place.

Owner or Occupant	Size of Lot	Stories High	St. No.	Lot No.	Value Unimproved	Value with Improvements
Edmond Martin	17.11x 45.8 1r.	3	16	47	$9,000	$17,000
Edmond Martin	22x 45.5 1r.	2	14	46	11,000	21,000
T. Lewis & ano.	22.4x 70.9 1r.	2	12	49	12,000	21,000
M. Selden & ano.	21x69 1r.	5	8-10	50	15,500	21,000

Between Waverly Place and Christopher St. Triangle.

Owner or Occupant	Size of Lot	Stories High	St. No.	Lot No.	Value Unimproved	Value with Improvements
Northern Dispensary	63.3x 72.7 1r	3	.	51	Exempt	Exempt

Junction

Section 2, Volume 8, Block 594—Canal St., North Side, Watts to Greenwich Sts. Junction.

Owner or Occupant	Size of Lot	Stories High	St. No.	Lot No.	Value Unimproved	Value with Improvements
R. Sailer	183.4x82.6	1	486-500	1	$85,000	$100,000

Greenwich St., East Side, Watts to Canal St. N.E.C.

Owner or Occupant	Size of Lot	Stories High	St. No.	Lot No.	Value Unimproved	Value with Improvements
Moore-McCormick Lines, Inc.	26.6x 82.8 1r.	3	471	9	$24,000	$33,000

Junction.

Canal St., North Side, Renwick to Greenwich St. N.W.C.

Owner or Occupant	Size of Lot	Stories High	St. No.	Lot No.	Value Unimproved	Value with Improvements
Benj. Moore & Co.	109.1x 101.10 1r.	6	505-513	8	$75,000	$255,000
Frank Depew	76.1x13 1r.	6	515-519	15	67,500	150,000

N.E.C.

Greenwich St., East Side, Canal to Spring St.

Owner or Occupant	Size of Lot	Stories High	St. No.	Lot No.	Value Unimproved	Value with Improvements
Joseph Tetley & Co.	87.6x90	6	483	17	$54,500	$190,000
Est. J. Castree, Inc.	44x90	6	491-493	21	26,000	75,000
495-497 Greenwich St. Cp.	49.9x90 1r.	1	495-497	23	27,000	40,000
A. M. L. T. Essenfeld	44x75	1	503-505	27	22,000	28,000
Essenfeld Bros., Inc.	48.2x75 1r.	1	507	29	30,000	85,000
Turman Rlty. Cp.	40.9x75	1	511-513	31	27,000	56,000

S.E.C.

Spring St., South Side, Greenwich to Renwick St.

Owner or Occupant	Size of Lot	Stories High	St. No.	Lot No.	Value Unimproved	Value with Improvements
Rose F. Eadie	25x75	1	512	33	$10,000	$15,000
M. R. E. Driscoll & ano.	25x75	3	510	34	10,000	12,500
A. J. Veeria & ano.	25x75	6	508	35	18,000	43,000

S.W.C.

Renwick St., West Side, Spring to Canal St.

Owner or Occupant	Size of Lot	Stories High	St. No.	Lot No.	Value Unimproved	Value with Improvements
Anamin Rlty. Corp.	108.11x 75 1r.	V	48	37	$65,000	$90,000
Lorow Corp.	51x60	4	31	41	13,500	28,000
J. & V. Calabro	18.9x60	1	29	43	4,600	9,600
A. Davis Co.	56.5x 60.8½ 1r.	2	23/27	44	16,000	35,000
Borden's Food Products Co	79x 60.8½ 1r.	2	15/21	47	20,500	40,000

Renwick St., East Side, Canal to Spring St.

Owner or Occupant	Size of Lot	Stories High	St. No.	Lot No.	Value Unimproved	Value with Improvements
6th & 25th Corp.	90.8x150	V	12	58	$125,000	$125,000

Lot 61 and 61½ dropped. Value reflected in lots 56, 63, 65, 67 and 94.

Owner or Occupant	Size of Lot	Stories High	St. No.	Lot No.	Value Unimproved	Value with Improvements
Bonifazio Dirinzio	20.6x60 1r.	5	20	62	6,000	18,000
Frank Schmidt	60.6x60	1	22-28	65	20,000	30,000
Desbrosses Grge. Cp.	50.3x60	8	34-30	69	15,000	38,000
C H J. Rlty. Co.	25x60	6	38	71	7,500	30,000
38-42 Renwick Rlty. Corp.	50.1x60	8	40/42	73	16,000	68,000

Spring St., South Side, Renwick to Hudson St. S.E.C.

Owner or Occupant	Size of Lot	Stories High	St. No.	Lot No.	Value Unimproved	Value with Improvements
A. M. Essenfeld et al.	40x75	1	304/306	74	$22,500	$15,000
M. Zlotnick	20x75	6	302	76	10,000	12,000
Arbon Bldg. Cp.	46.11x50	1	298-300	77	18,000	28,000

Hudson St., West Side, Spring to Canal St. S.W.C.

Owner or Occupant	Size of Lot	Stories High	St. No.	Lot No.	Value Unimproved	Value with Improvements
Arbon Bldg. Cp.	50x44	2	289-291	79	$35,000	$49,000
Hudson View Restaurant	25x90	4	287	81	21,500	36,000
S. B. J. Rlty. Corp.	25x90	4	285	82	21,500	48,000
M. & V. C. Tokar	25x90	1	283	83	21,500	26,000
A. Rosenberg	75.8x90	1	281-77	84	70,000	85,000
Anna Rosenberg	117.5x 150 1r.	1	261-275	87	115,000	200,000
L. C. Rosenberg et al	26.9x90	V	259	94	21,500	21,600
J. Ridley	75x150	1	239-41	39	130,000	165,000
A. & P. Ribeiro	17.7x67 1r.	6	229	104	14,000	17,500
E. B. Jefferies	56.2x 45.11 1r.	5	225/227	106	37,500	80,500
P. & L. Blork	57.3x 81.7 1r.	1	219/223	108	74,000	81,000

N.W.C.

Canal St., North Side, Hudson to Renwick St.

Owner or Occupant	Size of Lot	Stories High	St. No.	Lot No.	Value Unimproved	Value with Improvements
J. N. L. I. August	17x38.3 1r.	3	495	111	10,000	12,500
L. Hecht & ano.	17.1x32 1r.	2	497	112	9,000	12,000
H. A. Stetler & Trustee	16.8x 36.10 1r.	4	499	113	9,000	12,600
J. Ridley	17.4½x 85.9 1r.	5	501	114	10,000	12,500
J. Ridley Ades	16.2x 24.6 1r.	1	503	115	14,000	17,000

N.E.C.

Section 2, Volume 8, Block 595—West St., East Side, Watts to Canal St. N.E.C.

Owner or Occupant	Size of Lot	Stories High	St. No.	Lot No.	Value Unimproved	Value with Improvements
Skyway, Inc.	125.1½x 106.6 1r.	1	231/237	1	$125,000	$128,000
B. Feinberg Inc.	46.1x 103.7½	8	288-289	6	30,000	100,000
Richby Rlty. Cp., et al.	24x 21.10½ 1r.	V	Interior	9	2,000	2,000
Sobol Holding Corp.	84.3½x 80.1½ 1r.	1	290-293	10	90,000	100,000

S.E.C.

Canal St., South Side, West to Washington St.

Owner or Occupant	Size of Lot	Stories High	St. No.	Lot No.	Value Unimproved	Value with Improvements
R. Levine	80.5½x 60.3 1r.	6	530-536	11	$50,000	$120,000
J. Roff	20x60	4	528	14	12,000	20,000
Dorlaine Dining Car Corp.	20x60	1	526	15	17,500	25,500

S.W.C.

Washington St., West Side, Canal to Watts St.

Owner or Occupant	Size of Lot	Stories High	St. No.	Lot No.	Value Unimproved	Value with Improvements
Richby Rlty. Cp.	70x100	8	456-470	16	$49,000	$145,000
Indep. Warehouse	125x100	2	148/154	22	93,000	115,000

N.W.C.

Washington St., East Side, Watts to Canal St.

Owner or Occupant	Size of Lot	Stories High	St. No.	Lot No.	Value Unimproved	Value with Improvements
Indep. Warch., Inc.	68.1x 80.8 1r.	7	459-463	27	$42,500	$120,000
S.E.C.						
Jessica L. Mooll	45.8x61 1r.	5	465-69	30	31,500	42,000

Canal St., South Side, Washington to Greenwich St.

Owner or Occupant	Size of Lot	Stories High	St. No.	Lot No.	Value Unimproved	Value with Improvements
Cheesebrough Bldg. Co	90.9½x 50.1 1r.	7	520-10	33	$110,000	$125,000
C. T. Geagan, Inc.	19.4x 80.6 1r.	3	508	37	10,000	16,000
Alcan Bldg. Cp.	19x80.6 1r.	3	506	38	9,500	11,000
Alcan Bldg. Cp.	18x67 1r.	3	504	39	7,000	9,000
Alcan Bldg. Cp.	29.11x 80.4 1r.	3	502	40	16,000	19,000

S.W.C.

Greenwich St., West Side, Canal to Watts St.

Owner or Occupant	Size of Lot	Stories High	St. No.	Lot No.	Value Unimproved	Value with Improvements
Kulbashian Export Corp.	56.2x80	6	474/478	41	$31,000	$75,000
Kulbashian Export Corp.	16.9x80	7	472	44	11,000	30,000
C. F. Benton et al.	25x80	7	470	45	13,000	35,000
468 Greenwich St. Cp.	25x80	6	468	46	20,000	50,000

N.W.C.

Watts St., North Side, Greenwich to Washington St.

Owner or Occupant	Size of Lot	Stories High	St. No.	Lot No.	Value Unimproved	Value with Improvements
S. Abels	60x56 1r	6	136-140	48	$25,500	$40,000
L. J. & J. Lichtenberger	20x56.3 1r.	5	142	51	10,500	25,000

N.E.C.

Canal St., Northeast Side, Greenwich to Washington St. N.W.C.

Owner or Occupant	Size of Lot	Stories High	St. No.	Lot No.	Value Unimproved	Value with Improvements
Sobol Holding Corp.	95.10x 59 1r.	1	533/520	52	$34,000	$40,000
Wm. W. Grainger	101x 41.1 1r.	3	533/41	19	50,000	195,000

N.E.C.

Washington St., East Side, Canal to Spring St.

Lot 60 dropped. Value reflected in Lots 59, 61, 77, 62 and 63.

Owner or Occupant	Size of Lot	Stories High	St. No.	Lot No.	Value Unimproved	Value with Improvements
479 Washington St. Rlty. Corp.	20.4x60	7	479	61	112,500	$17,000
483 Washington Cp.	65x80	5	481/487	62	48,500	160,000
Margt. M. Gallagher	21x80	1	469	66	10,000	11,000

Spring St., South Side, Washington to Greenwich St. S.E.C.

Owner or Occupant	Size of Lot	Stories High	St. No.	Lot No.	Value Unimproved	Value with Improvements
Jessie E. Moffat	80.1x76.6	1	332/334	68	$52,000	$77,000
E. Nussdorf	19.6x64 1r.	3	326	71	7,500	11,000
321 Spring St. Cp.	20.2x56 1r.	1	321	73	8,000	13,000

Greenwich St., West Side, Spring to Canal St. S.W.C.

Owner or Occupant	Size of Lot	Stories High	St. No.	Lot No.	Value Unimproved	Value with Improvements
514 Greenwich Cp.	18.9x40.4	4	514	73	$8,600	$14,000
Margaret Knox	18.9x40.4	4	512	74	4,500	12,000
D. & P. Chalkovsky	18.9x40.3	3	510	75	4,500	8,000
P. F. O'Neill & wife	25x80	4	508	76	9,000	14,000
Malja Cp.	139x80 1r.	8	490-506	77	80,000	210,000
Geo. Drakondes	20x55.6 1r.	2	488	82	6,000	7,500
J. Johnston	20x59 1r.	2	486	83	6,500	8,000
J. H. Freer & ano.	29.6x53 1r.	4	484	84	7,000	19,000

Canal St., North Side, Washington to West St. N.&S.E.C.

Owner or Occupant	Size of Lot	Stories High	St. No.	Lot No.	Value Unimproved	Value with Improvements
City of New York, D. S. C.	176.5½x 80.10 1r.	2	568	87	Exempt	Exempt

Washington St., West Side, Canal to Spring St. N.&S.W.C.

Owner or Occupant	Size of Lot	Stories High	St. No.	Lot No.	Value Unimproved	Value with Improvements
Port of New York Authority	190x50 1r.	6	..	90	Assessed under Identification No. Sub 1353-5	

Section 2, Volume 8, Block 596—West St., East Side, Spring to West Houston St.

Owner or Occupant	Size of Lot	Stories High	St. No.	Lot No.	Value Unimproved	Value with Improvements
N. Y. Central R.R. Co.	1001.6x 262.10 1r.	3	306-342	1	Ass'd. R.R. Corp Ident. No. and N.T.28-201 R.R. Easement in W. Houston St. Assessed Under Ident. No. B28-201A	

Spring St., North Side, Greenwich to Washington St.

Owner or Occupant	Size of Lot	Stories High	St. No.	Lot No.	Value Unimproved	Value with Improvements
Port of N. Y. Auth.	160.6x 1001.1	3	319-333	92	Exempt	Exempt Easement 350E2 Easement 350E3

N.E.C.

Section 2, Volume 8, Block 597—Greenwich St., East Side, Spring to Vandam St. N.E.C.

Owner or Occupant	Size of Lot	Stories High	St. No.	Lot No.	Value Unimproved	Value with Improvements
A. Fremer et al.	100x125 1r.	5	615-621	1	$85,000	200,000
Rochelle Ger., Inc.	50x100 1r.	1	523-525	5	22,000	38,000
Van Alma Rlty. Cp.	54.2x 100 1r.	6	527/531	7	38,500	110,000

S.E.C.

Vandam St., South Side, Hudson to Greenwich St.

Owner or Occupant	Size of Lot	Stories High	St. No.	Lot No.	Value Unimproved	Value with Improvements
M. Shopsin	49.11x 111.6	6	92/94	10	$29,500	$78,000

Hudson St., West Side, Vandam to Spring St. N.&S.W.C.

Owner or Occupant	Size of Lot	Stories High	St. No.	Lot No.	Value Unimproved	Value with Improvements
Henry Reide, Inc.	211.5x 192.10 1r.	10	70-90	12	$500,000	$1,150,000

Spring St., North Side, Hudson to Greenwich St.

Owner or Occupant	Size of Lot	Stories High	St. No.	Lot No.	Value Unimproved	Value with Improvements
Rialto Trading Co.	26.2x100	5	305	32	$13,500	$22,000
J. Davenhaver	25x100	5	307	33	13,500	22,000

Greenwich St., East Side, Vandam to Charlton St. N.E.C.

Owner or Occupant	Size of Lot	Stories High	St. No.	Lot No.	Value Unimproved	Value with Improvements
Jennie Lose	25.2x 99.10½ 1r.	7	533	37	$16,500	$56,000
535 Greenwich St., Inc.	25.2x 99.9 1r.	1	535	38	11,000	26,000
Gustave M. Minton	100x100	6	537-545	39	48,500	210,000
Twentieth Oper. Cp.	50x75	6	547-549	45	23,500	100,000

S.E.C.

Charlton St., South Side, Greenwich to Hudson St.

Owner or Occupant	Size of Lot	Stories High	St. No.	Lot No.	Value Unimproved	Value with Improvements
C. M. Sboen	49.4x 100.8 1r.	6	108-110	46	$24,000	$65,000
Charlton Rlty. Corp.	18.6x 121.4 1r.	7	104-106	48	29,000	60,000
Charlton Rlty. Corp	25x100.4	4	102	50	14,000	29,000
Charlton Rlty. Corp.	24.10x 100.4	4	100	51	14,000	26,000
Ed Friedman	25x102 1r	6	98	52	14,000	30,000

Hudson St., West Side, Charlton to Vandam St. S.W.C.

Owner or Occupant	Size of Lot	Stories High	St. No.	Lot No.	Value Unimproved	Value with Improvements
Abmor Mfg. Corp.	100.7x 100.1 1r.	10	333-339	55	$175,000	$650,000
Vanarlton Realty Corp.	16.8x50	4	331	59	11,500	15,000
Vanarlton Realty Corp.	16.8x50	4	329	60	11,500	15,000
Vanarlton Realty Corp.	16.8x50	4	327	61	11,500	15,000
Vanarlton Realty Cp.	50x50 1 1r.	4	323-325	62	50,000	60,000

N.W.C.

Vandam St., North Side, Hudson to Greenwich St.

Owner or Occupant	Size of Lot	Stories High	St. No.	Lot No.	Value Unimproved	Value with Improvements
Vanarlton Realty Corp.	25.1x100.2	9	83	64	$14,000	$32,000
Vanarlton Realty Corp.	125x100 1r.	10	85-95	65	75,000	350,000
J. Israel & ano.	49.5½x 100.8½ 1r.	6	97-99	70	27,500	125,000

Section 2, Volume 8, Block 598—Greenwich St., East Side, Charlton to King St. N.E.C.

Owner or Occupant	Size of Lot	Stories High	St. No.	Lot No.	Value Unimproved	Value with Improvements
Trinity Ch. Corp.	126.2½x100	1	551-559	43	$58,000	$100,000
Trinity Church Cp.	75.3x 100 1r.	V	563-565	48	41,000	44,000

S.E.C.

Hudson St., West Side, King to Charlton St. N.W.&S.W.C.

Owner or Occupant	Size of Lot	Stories High	St. No.	Lot No.	Value Unimproved	Value with Improvements
Trinity Church Cp.	199.10x 250 1r.	17	341-361	58	$625,000	$3,500,000

Section 2, Volume 8, Block 599—Greenwich St., East Side, King to W. Houston St. N.E.C.

Owner or Occupant	Size of Lot	Stories High	St. No.	Lot No.	Value Unimproved	Value with Improvements
Trinity Ch. Corp.	74.9x 100.6 1r.	6	567-573	46	$47,000	$70,000
Trinity Church Cp.	25x100	2	575	49	13,000	22,000
Trinity Church Cp.	109x 99.9 1r.	2	577-583	50	60,000	80,000

S.E.C.

W. Houston St., South Side, Greenwich to Hudson St.

Owner or Occupant	Size of Lot	Stories High	St. No.	Lot No.	Value Unimproved	Value with Improvements
Trinity Church Cp.	37x100	1	301-299	54	$21,000	$24,000
Trinity Church Cp.	25x100	1	295-297	56	20,000	21,500

Hudson St., West Side, W. Houston to King St. S.W.C.

Owner or Occupant	Size of Lot	Stories High	St. No.	Lot No.	Value Unimproved	Value with Improvements
Trinity Church Cp.	199.6x 173 1r.	..	385/63	64	$385,000	$556,600

King St., North Side, Hudson to Greenwich St.

Owner or Occupant	Size of Lot	Stories High	St. No.	Lot No.	Value Unimproved	Value with Improvements
Trinity Church Cp.	69.5x100	..	109-18	81	$40,000	$42,000

Section 2, Volume 8, Block 600—West St., East Side, W. Houston to Clarkson St. N.E.&N.W.C.

Owner or Occupant	Size of Lot	Stories High	St. No.	Lot No.	Value Unimproved	Value with Improvements
N. Y. Central R.R. Co.	200.4x 252.1 1r.	3	344-352	1	Ass'd R.R. Corp. A.T. 200 N.T. 28-202	

N.E.&S.E.C.

Washington St., East Side, W. Houston to Clarkson St.

Owner or Occupant	Size of Lot	Stories High	St. No.	Lot No.	Value Unimproved	Value with Improvements
575 Washington St. Cp.	100x 154.10 1r.	2	575-583	29	$30,000	$110,000

S.E.C. S.W.C.

W. Houston St., North Side, Greenwich to Washington St.

Owner or Occupant	Size of Lot	Stories High	St. No.	Lot No.	Value Unimproved	Value with Improvements
Port of N. Y. Auth	145x125.5	1	316-28	34	Exempt	Exempt

S.W.C.

Hudson St., West Side, Clarkson to W. Houston St. S.W.C.

Owner or Occupant	Size of Lot	Stories High	St. No.	Lot No.	Value Unimproved	Value with Improvements
Hudson St. Corp.	200.3½x 339.9½ 1r	9	387	63	$700,000	$3,150,000 R.R. Easement in W. Houston St. Assessed under Ident. No. 1128-201A R.R. Easement in Clarkson St. Assessed under Ident. No. 1128-202A

N.W.C.

Section 2, Volume 8, Block 601—West St., East Side, Clarkson to Leroy St. N.E.C.

Owner or Occupant	Size of Lot	Stories High	St. No.	Lot No.	Value Unimproved	Value with Improvements
Bergnel Real. Inc.	25x80.2 1r.	1	354	1	$21,000	$21,000
Bergnel Real. Inc.	25x80.2 1r	1	355	2	16,500	17,500
Bergnel Real. Inc.	25x85.7 1r.	1	356	3	14,500	16,600
Delano Rlty. Co., Inc.	25x 117.9 1r	1	357	4	19,500	20,500
L. Kalernstein & Co.	25x97.9 1r.	3	358	6	17,000	22,000
359 West St. Corp.	75x126 1r.	2	359-61	8	78,000	92,000

S.E.C.

Leroy St., South Side, West to Washington St.

Owner or Occupant	Size of Lot	Stories High	St. No.	Lot No.	Value Unimproved	Value with Improvements
C. & M. Antoniello	60x100	1	158-156	10	$34,000	$35,000

Washington St., West Side, Leroy to Clarkson St. S.W.C.

Owner or Occupant	Size of Lot	Stories High	St. No.	Lot No.	Value Unimproved	Value with Improvements
N. Y. State R. & T. Co.	20x 179.9 1r.	1	586-598	13	[illegible]	[illegible] A28-1201 R.R. Easement in Leroy St. Assessed under Ident. No. 1128-203A

N.W.C.

Clarkson St., North Side, Washington to West St.

Owner or Occupant	Size of Lot	Stories High	St. No.	Lot No.	Value Unimproved	Value with Improvements
Blake Motor Line, Inc.	26.7x75	1	75	26	$10,500	$17,000 R.R. Easement in Clarkson St. Assessed under Ident. No. 1128-202A

Washington St., East Side, Clarkson to Leroy St. N.E.C.

Owner or Occupant	Size of Lot	Stories High	St. No.	Lot No.	Value Unimproved	Value with Improvements
Joe W. Yellen	60x80.4 1r.	5	585-587	24	$27,500	$72,000
J. W. Yellen	60x168 1r	1	591-593	29	47,500	96,000
595 Washington St. Corp.	75x172.8 1r	2	595/599	31	56,000	125,000

S.E.C.

Greenwich St., West Side, Leroy to Clarkson St. S.W.C.

Owner or Occupant	Size of Lot	Stories High	St. No.	Lot No.	Value Unimproved	Value with Improvements
Joseph W. Yellen	75.2x 90.4 1r.	1	604-608	41	$40,000	$100,000

N.W.C.

Greenwich St., East Side, Clarkson to Leroy St. N.E.C.

Owner or Occupant	Size of Lot	Stories High	St. No.	Lot No.	Value Unimproved	Value with Improvements
Wilson Paper Stock Co	74.5x 117.4 1r.	5	601-607	42	$50,000	$73,000

Leroy St., South Side, Greenwich to Hudson St. S.E.C.

Owner or Occupant	Size of Lot	Stories High	St. No.	Lot No.	Value Unimproved	Value with Improvements
J. P. Morgan & Co.	100.4x 125.2½ 1r.	9	120-128	47	$70,000	$420,000
J. P. Morgan & Co	75x100	9	112-118	52	[illegible]	[illegible]

Hudson St., West Side, Leroy to Clarkson St. S.W.C.

Owner or Occupant	Size of Lot	Stories High	St. No.	Lot No.	Value Unimproved	Value with Improvements
Hudson & Clarkson Bldg. Assoc.	200x160 1r.	1	405-421	58	$350,000	$1,575,000

N.W.C.

Clarkson St., North Side, Hudson to Greenwich St.

Owner or Occupant	Size of Lot	Stories High	St. No.	Lot No.	Value Unimproved	Value with Improvements
11-13 Rlty., Inc.	49.11x 100.6	6	39-41	72	$29,500	$100,000

Section 2, Volume 8, Block 602—West St., East Side, Leroy to Morton St. N.E.&S.E.C.

Owner or Occupant	Size of Lot	Stories High	St. No.	Lot No.	Value Unimproved	Value with Improvements
N. Y. Central R. R. Co.	200.2x 320.6 1r.	4	362-370	1	$150,000	$348,000 Ass'd R.R. Corp (A28-204) R.R. Easement in Leroy St. Assessed under Ident. No. 1128-203A R.R. Easement in Morton St. Assessed under Ident. No. 1128-204A

N.&S.W.C.

Washington St., East Side, Leroy to Morton St. N.E.&W.C.

Owner or Occupant	Size of Lot	Stories High	St. No.	Lot No.	Value Unimproved	Value with Improvements
Thos. Cusack, Inc.	50x 176.5 1r	4	601	28	$56,500	$77,000
R. S. Stafford, Inc.	75x82 1r.	5	603-607	30	37,000	66,000
R. Stafford	18.9x 92.9 1r.	6	609	33	9,000	18,000
J. P. Morgan & Co.	60.9x 189.9 1r.	9	611-615	36	80,000	310,000

S.E.C.

Greenwich St., West Side, Morton to Leroy St.

Owner or Occupant	Size of Lot	Stories High	St. No.	Lot No.	Value Unimproved	Value with Improvements
S. S. Stafford Inc.	75.3x93 1r.	5	622-620	44	$34,000	$75,000

Greenwich St., East Side, Leroy to Morton St. N.E.C.

Owner or Occupant	Size of Lot	Stories High	St. No.	Lot No.	Value Unimproved	Value with Improvements
Hudroy Rlty. Cp.	55.9x 60.6 1r.	1	617-621	52	$21,000	$26,000
J. Rogers	18.7x 49.9 1r.	1	623	55	6,000	8,500
Cibe Co., Inc.	26.4x 63.8 1r.	6	625	56	9,000	17,000
Ciba Co.	100.2x 102.6 1r.	8	627-631	58	60,000	300,000

S.E.C.

Morton St., South Side, Greenwich to Hudson St.

Owner or Occupant	Size of Lot	Stories High	St. No.	Lot No.	Value Unimproved	Value with Improvements
Hudroy Rlty. Cp.	25x100	V	80	61	$15,000	$15,000
City of N. Y. (Fire Dept. No. 24)	25x100	3	78	61	Exempt	Exempt

Hudson St., West Side, Morton to Leroy St. S.W.C.

Owner or Occupant	Size of Lot	Stories High	St. No.	Lot No.	Value Unimproved	Value with Improvements
Trinity Church Cp.	200x125 1r.	8	429-443	68	$775,000	$1,525,000

N.W.C.

Leroy St., North Side, Hudson to Greenwich St.

Owner or Occupant	Size of Lot	Stories High	St. No.	Lot No.	Value Unimproved	Value with Improvements
Trinity Church Cp.	40x100	2	111-113	81	$24,000	[illegible]
Hudroy Rlty. Cp.	20x100	V	115	85	12,000	12,0[illegible]
Hudroy Rlty. Cp.	20x100	V	117	86	12,000	12,0[illegible]
Hudroy Rlty. Cp.	20x100	V	119	87	12,000	12,0[illegible]
Hudroy Rlty. Cp.	22x82	1	121	88	[illegible]	17,0[illegible]

Section 2, Volume 8, Block 603—West St., East Side, Morton to Barrow St. N.E.C.

Owner or Occupant	Size of Lot	Stories High	St. No.	Lot No.	Value Unimproved	Value with Improvements
C. M. P. Terminals, Inc.	75x100.2	1	371	1	[illegible]	[illegible]
McLean Rlty. Co.	125.11x 189.8 1r.	1	377	6	[illegible]	[illegible]

S.E.C.

Barrow St., South Side, West to Washington St.

Owner or Occupant	Size of Lot	Stories High	St. No.	Lot No.	Value Unimproved	Value with Improvements
Thos. F. McCarthy, et al.	70x75	1	122-125	12	$25,000	[illegible]

See last page for footnotes.

Owner or Occupant	Description of Property: Size of Lot	Description of Property: Stories High	St. No.	Lot No.	Value of Real Estate Unimproved	Value of Real Estate with Improvements Thereon
Washington St., West Side, Barrow to Morton St. N.&S.W.C.						
N. Y. State R. & T. Co.	75x100	628-632	15		$50,000	$50,000 A28-E203.2
N. Y. Central R. R. Co.	25x60 ir.	V Interior	17		6,000	6,000 Ass'd. N.E. Corp. A28-203.1
N. Y. Central R. R. Corp.	25x40	..	18			NT 28-203
N. Y. State Realty Co	100x200 ir.	.. N.W.C.	19		129,000	129,000 A28-E205.8 R.R. Easement in Morton St. Assessed under Ident. No. B28-204A R.R. Easement in Barrow St. Assessed under Ident. No. B28-205A
Washington St., East Side, Morton to Barrow St. N.E.C.						
A. F. Hoffman Est.	200.2x 100 ir.	8 617-631 S.E.C.	29		$127,000	$525,000
Greenwich St., West Side, Barrow to Morton St. S.W.C.						
644 Greenwich St., Inc.	100.3x 104.1 ir.	8 644-654	37		$57,000	$260,000
Simon Bache & Co.	100.3x 92.6 ir.	8 632-642 N.W.C.	46		53,000	250,000 Easement No D499.E1
Greenwich St., East Side, Morton to Barrow St. N.E.C.						
E. & A. Bldg. Corp.	100.5x 172.6 ir.	7 633-635	49		$130,000	$610,000
H. H. Props., Inc.	25.2x 114.11 ir.	8 637	51		11,500	45,000
Bisgrove Rlty. Co., Inc.	75.3x105.9	2 639-41 S.E.C.	53		50,000	68,000
Barrow St., South Side, Greenwich to Hudson St.						
Margt. Erbell	18.1x50	3 97	60		$7,500	$15,000
N. & S. Applezwrig	18x50	3 95	61		7,500	11,500
Hudson St., West Side, Barrow to Morton St. S.W.C.						
T. J. Lynch	23x64	3 463	62		$22,500	$27,000
459 Hudson St., Inc.	27x64	3 461-59	63		15,000	55,000
J. Erpelli	50x 100.1 ir.	6 465-467	65		44,000	105,000
453 Hudson St. Rlty. Corp.	25x100.1	4 453	67		21,000	81,000
Trinity Ch. Cp.	75x100.1	3 447-451 N.W.C.	70		77,000	100,000
Section 2, Volume 8, Block 604—West St., East Side, Barrow to Christopher St. N.E.C.						
Montcell Rlty. Cp.	48x70	6 394-396	1		$39,000	$85,000
Christopher St., South Side, West to Washington St.						
Ralph Cohen	25.4x 91.4 ir	5 180-81 S.E.C.	3		$43,500	$70,000
Jennmb Rlty. Corp.	22.1x 51.9 ir.	4 178	6		8,500	14,000
162 Christopher Corp.	39.3 ir.	4 176	7		9,000	11,500
162 Christopher St. Corp.	137.8x 118.6 ir.	4 162-174	8		175,000	525,000 R.R. Easement in Christopher St. Assessed under Ident. No. B28-206A
Washington St., West Side, Christopher to Barrow St.						
New York State R. & T. Co.	194.4x 108.6 ir.	634-648 N.&S.W.C.	14		127,000	135,000 A28-E206
Barrow St., North Side, Washington to West St.						
Sophie Leni	74.2x 69.3 ir.	1 144-48	30		$20,000	$36,000 R.R. Easement in Barrow St. Assessed under Ident. No. B28-205A
Between Washington, Greenwich, Barrow and Christopher Sts. N.E.&W.C.						
U. S. of America	213.8x 239.8 ir.	10 641 S.E.&W.C. N.E.C.	93		Exempt	Exempt
Section 2, Volume 8, Block 605—Greenwich St., East Side, Barrow to Christopher St. N.E.C.						
Trinity Church Cp.	108x84 ir.	2 643/651	1		Exempt	Exempt
Trinity Church Cp.	40x75	2 653	6		Exempt	Exempt
Trinity Church Cp.	215.3x 76 ir.	3 657-677	8		Exempt	Exempt Easement D499E7
Hudson St., West Side, Christopher to Barrow St. S.W.C.						
Trinity Church Cp.	20x72	3 491	29		$19,000	$25,000
Trinity Church Cp.	20x72	3 489	30		*5,000	*6,500
Trinity Church Cp.	36x125 ir.	3 487	31		Exempt	Exempt
Trinity Church Cp.	125x125	1 483	33		Exempt	Exempt
Trinity Church Cp.	30x166 ir.	3 477	38		Exempt	Exempt
Trinity Church Cp.	20x125	3 475	39		*12,000	*17,000
Trinity Church Cp.	20x125	3 473	40		Exempt	Exempt
Trinity Church Cp.	79.11x86	.. 465 N.W.C.	44		Exempt	Exempt
Barrow St., North Side, Hudson to Greenwich St.						
Trinity Church Cp.	20x80	3 90	46		Exempt	Exempt
Trinity Church Cp.	20x80	3 92	47		Exempt	Exempt
Trinity Church Cp.	20x77	3 94	48		8,500	16,000
Trinity Church Cp.	20x77 ir.	2 96	49		*3,975	*1,500
Section 2, Volume 8, Block 606—Between Greenwich St., W. 10th St. and Ave. of the Americas. N.W.C.						
City of New York	236.6x 243.5 ir.	14 421-441 S.W.C.	1		Exempt	Exempt
Greenwich Ave., Northeast Side, W. 10th to W. 11th St. N.E.C.						
Adele M. Storch Foundation	31.2x 85.11 ir.	.. 18-20	4		$85,000	$110,000
D. A. Brnnr	15.6x 61.1 ir.	2 22	5		13,000	21,000
24 Greenwich Ave. Corp.	23.1x 93.8 ir.	4 24	7		26,000	36,000
O'Connor Manhattan Properties Corp.	23.1x 93.8 ir.	4 26	8		29,000	42,000
O'Connor Manhattan Properties Corp.	50.7x 211.8 ir.	8 28-30	9		90,000	230,000
City of New York (P. S. 41)	148.6x 173 ir.	36-42	13		Exempt	Exempt
Famglass Bldg. Cp.	22.8x 79.9 ir.	3 44	17		22,000	28,000
Famglass Bldg. Cp.	23x79.9 ir.	5 46	18		24,000	27,000
48-50 Greenwich Ac.	25x73 ir.	5 48	19		25,000	60,000
48-50 Greenwich Av.	24.4x73 ir.	5 50	20		23,500	60,000
S. & T. Zalbiden	19.7x65.8	5 52	21		18,000	33,000
54-56 Greenwich Av	23x 80.6 ir.	4 54	22		23,000	31,000
51-56 Greenwich Ar.	25.2x 80.6 ir.	4 56	23		26,000	41,000
58 Greenwich Avr., Inc.	24.1x74 ir.	4 58	24		25,000	48,000
James Smith	25x 67.10 ir.	8 60	25		22,000	28,000
H. & M. Stegler	20x58.6 ir.	3 62	26		18,000	21,000
J. Varela	21.4x60 ir.	3 64	27		17,500	35,000
M. & S. Hullee	20x48.4 ir.	3 66	28		16,000	26,000
E. Goodman	19.6x 40.3 ir.	3 68	29		18,000	21,000
St. Vincent's Hospital	62.8½x 37.2½ ir.	4 70-72	30		*3,500	*4,000
W. 11th St., South Side, Greenwich Ave. to Ave. of the Americas.						
A. Blumenfeld	23.9x19 ir.	3 158 Junction	32		$10,500	$11,500
L. F. Brignole	16.5x 83.10½ ir.	3 156	33		9,500	17,000
Frans Gobbi	20.8x 87.2 ir.	8 154	34		15,000	27,000
Maurice Fogler	18.9x 14.8 ir.	2 152	35		13,000	30,000
H. & R. Price	18.9x 52.2 ir.	8 150	36		14,500	23,500
S. V. Hurd	18.9x 57.3 ir.	3 148	37		15,000	28,000
V. Emanuel	18.9x57.3	3 146	38		15,500	23,000
A. C. Paganelli	22.6x90	3 144	39		23,000	38,000
A. C. Paganelli	22.8x108.9	3 142	40		24,500	38,000
Reba F. Morse	65x117 ir.	8 138-140	41		55,000	78,000
J. P. Farquhar	23.6x129.7	3 135	43		27,000	39,000
Wm. Hillman	22.84x129.7	5 134	44		27,000	61,000
K. & A. Magrnbarh	22.6x129.7	3 132	45		27,000	45,000
W. Lee	22.6x129.7	4 130	46		27,000	70,000
R. Gould and	45x129.7	1 128-128	47		60,000	165,000
C. of N. Y., P. S. 41	300x 159.7 ir.	4 106/121 S.W.C.	49		Exempt	Exempt
Ave. of the Americas, West Side, W. 11th to W. 10th St.						
Jane Keenan	20x22.8 ir.	3 453	61		$14,000	$19,000
Jane Keenan	20x87.4 ir.	3 459	62		17,000	21,500
Jane Keenan	20x62.3 ir.	3 457	63		19,500	21,000
Jane Keenan	20x52 ir.	3 455	64		22,000	29,500
Jane Keenan	14.8x 58.3 ir.	3 453	65		23,000	28,500
Milligan Pl. Lot 66 dropped—value reflected in lots 49, 66, 67, 68, 69, 70 and 71.						
Jane Keenan	17.8x 58.8 ir.	3 4	67		$16,000	$20,500
Jane Keenan	17.6x 61.3 ir.	3 3	68		14,000	18,500
Jane Keenan	17.6x 63.10 ir.	3 2	69		14,000	18,500
Jane Keenan	17.6x 56.6 ir.	3 1	70		14,000	18,500
Solan Hldg. Cp.	69.4x 13.9 ir.	3 445-461	71		12,500	52,000
W. 10th St., North Side, Ave. of the Americas to W. 10th St.						
Solan Hldg. Cp.	16.8x 49.2 ir.	3 101	73		$15,000	$22,000
Solan Hldg. Cp.	18.4x36 ir.	3 105	..		13,500	21,000
Solan Hldg. Cp.	17x 81.10 ir.	3 106	75		13,000	21,000
Solan Hldg. Cp.	17x27.8 ir.	3 107	76		12,000	20,000
Solan Hldg. Cp.	17x23.6 ir.	3 109	77		10,500	19,000
Solan Hldg. Cp.	17x16 ir	3 111 N.E.C.	78		10,500	18,000
Patchen Pl., North of W. 10th St. Lot 78 dropped—value reflected in lots 9, 78, 79, 81, 82, 83, 84, 85, 86, 87, 88, 89 and 90.						
Jane Keenan	20.8x60 ir.	3 1	80		$17,000	$20,500
Jane Keenan	20.2x60 ir	3 2	81		17,000	20,500
Jane Keenan	20.2x60 ir	3 3	82		17,000	21,000
Jane Keenan	20.2x60 ir.	3 6	83		17,000	24,000
Jane Keenan	20x60 ir.	3 7	84		17,000	25,000
Jane Keenan	21.9x60 ir.	3 9	85		17,000	25,000
Jane Keenan	17.6x 76.8 ir.	3 10	86		14,000	16,500
Jane Keenan	17.6x 77.6 ir.	3 8	87		16,000	19,500
Jane Keenan	18.6x 78.3 ir.	3 3	88		16,000	19,500
Jane Keenan	18.8x 78.8 ir.	3 4	89		16,000	19,500
W. 10th St., North Side, Avenue of Americas to Greenwich Ave. N.W.C.						
Jane Keenan	19.2x 60.6 ir.	3 113	90		$20,000	$30,000
M. Bersoff	19x60	9 115	91		17,000	22,500
Schapira Coffee Co.	19.2x60	3 117	92		17,000	21,500
W. G. & A. M. Storch	18.10x 60.2 ir.	3 119	93		17,000	30,000
Section 2, Volume 8, Block 607—7th Ave., East Side, W. 11th and W. 12th Sts. N.E.&N.W.C.						
St. Vincent's Hospital	206.8x 475 ir.	.. 1-19	1		Exempt	Exempt
W. 12th St., South Side, 7th Ave. to Ave. of the Americas.						
St. Vincent's Hosp.	112.6x 103.3	12 122-132	27		*$125,000	*$705,000
Isabella Malsvila	23x103.3	3 120	32		28,000	37,000
Anna C. Donlin	24x103.3	3 118	33		29,000	34,000
Ave. of the Americas, West Side, W. 12th to W. 11th St. S.W.C.						
Rhinelandrr Re. Est. Co.	103.3x 165.6	6 475/483	38		$320,000	$1,100,000
473-6th Ave., Inc.	20x77.6 ir.	3 473	43		30,000	33,000
471 Sixth Av. Cp.	20x60	3 471	44		27,000	32,000
F. & J. Mandina	20x60	3 469	45		27,000	32,000
Montsell, Inc.	18x60	4 467	46		27,000	31,000
M. Greenebaum et al.	25.3x60	4 465 N.W.C.	47		50,000	60,000
W. 11th St., North Side, Ave. of the Americas to 7th Ave.						
L. Thomson	21x 103.3 ir.	3 105	48		$22,500	$32,000
S. & J. Trauenbaum	22x103.3	5 107	49		24,000	12,000
E. Seidenberg	20x83.3	4 109	50		20,000	37,000
111 W. 11th St., Inc.	80x 103.3 ir.	5 111	51		36,000	79,000
Molkorn Trading Cp.	22x103.3	4 113	52		21,000	39,000
A. Z. Doerffrr	23x103.3	5 115	53		24,000	49,000
J. D. Marks	23x103.3	3 117	54		25,000	35,000
A. C. N. Milica	22x103.3	4 119	55		*21,000	*34,000
M. C. McCarthy	21x103.3	8 121	56		23,000	34,000
Jeanne Tennebaum	22.4x103.3	4 123	57		24,000	42,000
G. & E. DeFonseca	22.4x103.3	3 125	58		24,000	62,000
St. Vincent's Hosp.	23.4x103.3	4 127	59		Exempt	Exempt
James B. Powell	22.4x103.3	4 129	60		24,000	37,000
A. Manco	22.4x103.3	4 131	61		24,000	40,000
St. Vincents Hosp.	50x103.3	6 133-135	62		Exempt	Exempt
St. Vincent's Hospital	21.5x103.3	4 137	64		Exempt	Exempt
St. Vincent's Hosp.	21.5x103	4 133	65		Exempt	Exempt
St. Vincent's Hosp.	21.5x103.3	141	66		Exempt	Exempt
Section 2, Volume 8, Block 608—7th Ave., East Side, W. 12th to W. 18th St. N.E.C.						
175 W. 12th St. Con. Cp.	67x95	5 21-25	1		$155,000	$195,000
175 W. 12th St. Con. Cp.	92.6x 100 ir.	1 29	4		175,000	180,000
162 West 18th St. Corp.	47x100	6 37-39 S.E.C.	9		115,000	220,000
W. 13th St., South Side, 7th Ave. to Ave. of the Americas.						
O'Connor Manhattan Properties Corp.	20.6x103.3	4 155	10		$22,500	$31,000
Destra Rlty. Cp.	20x103.3	3 156	11		22,000	30,000
Fede Rlty. Corp.	20x103.3	3 154	12		22,000	36,000
Anne K. Smith	20x103.3	3 152	13		22,000	29,000
May Gardinrr	20x103.3	4 150	14		22,000	36,000
M. Allen	23.9x103.3	4 142	18		26,500	80,000
E. Leproul, et al.	23.9x103.3	4 110	19		26,500	44,000
J. W. Roosevelt	23.9x103.3	4 138	20		26,500	41,000
A. Mintz, et al.	22x103.3	4 136	21		24,000	43,000
A. Mintz, et al.	22x103.3	3 134	22		24,000	30,000
J. E. Goldstein	22x103.3	4 132	23		24,000	33,000
L. A. Clisby	44x103.3	6 128-130	24		50,500	115,000
Dohall Realty Corp.	42.10x 103.3	3 124-126	28		49,500	70,000
126 West 13th St. Inc.	20.10x 103.3	8 122	28		23,000	31,000
D. Cells	62.6x 103.3	7 116-120	29		Exempt	Exempt
Ladies' Christian Union	20.10x 103.3	8 114	30		23,000	31,000
D. L. Bardi	20x103.3	3 112	33		22,000	32,000
R. H. Clarke	20x103.3	8 110	34		22,000	30,000
M. C. Bonnell	40x103.3	6 106-108	35		48,000	105,000
106 W. 13th St. Cp.	20x103.3	3 104	37		22,000	37,000
Allillos, Inc.	25x25	8 102	38		14,000	20,000
L. H. Webaler						
Ave. of the Americas, West Side, W. 13th to W. 12th St. S.W.C.						
Concourse Dev., Inc.	25x75	3 503	39		$66,000	$70,000
Concourse Dev., Inc.	26.7½x100	4 501	40		60,000	63,000
Concourse Dev., Inc.	21.10½x100	4 499	41		44,500	47,000
Concourse Dev., Inc.	21x100	4 497	42		43,500	46,000
Concourse Dev., Inc.	21x100 ir.	4 495	43		40,500	13,000
Concourse Dev., Inc.	21x74	4 493	44		39,000	11,500
Concourse Dev., Inc.	21x74	4 491	45		39,000	11,500
Concourse Dev., Inc.	21x74	4 489	46		42,000	44,500
Concourse Dev., Inc.	28x71	4 487 N.W.C.	47		71,000	76,000
W. 12th St., North Side, Ave. of the Americas to 7th Ave.						
Concourse Dev., Inc.	22.8x 103.3	3 109	49		$32,000	$51,000
Concourse Dev., Inc.	21.10x 103.3	3 111	49		30,000	32,000
Concourse Dev., Inc.	21.10x 103.3	3 113	50		30,000	32,000
Concourse Dev., Inc.	21.10x 108.3	8 115	51		30,000	32,000
Est. Co.	23x103.3	8 117	52		27,500	31,000
R. V. Willis	75x103.3	6 119-125	53		100,000	260,000
A. Javesalle	22.6x103.3	4 127	56		27,000	47,000
H. Casper	22.6x103	5 129	57		27,000	51,000
H. Casper	22.5x103.8	8 133	58		27,000	36,000
Shirley R. Smith	22.5x103.8	4 135	59		27,000	16,000
La Glass Rlty Corp.	22.6x103.3	6 137-9	60		55,000	125,000
Rubinger Ray	41.8x103.3	6 143, 147	62		55,000	125,000
Ray Rubinger	41.8x103.8	6 149, 151	64		55,000	125,000
Ray Rubinger	20.10x 103.3	8 155	66		25,000	32,000
A. Geller	20.10x 103.3	8 155	67		25,000	39,000
C. Schuber et al.	20.10x 103.3	8 157	68		25,000	32,000
E. A. DeGroot	20.10x 103.3	8 159	69		25,000	33,500
Seymour G. Hammel	62.8x 103.3 ir.	5 161-165	70		*45,000	*65,000
City & Country School, Inc.	21x103.3	4 167	73		25,000	39,000
R. F. & R. M. Eyer	63x103.2	6 169-173	74		93,000	190,000
171 W. 12th St., Inc.						
Section 2, Volume 8, Block 609—7th Ave., East Side, W. 18th to W. 14th St. N.E.C.						
47 7th Ave., Inc.	25.33x 61 ir.	1 41	1		$62,000	$64,000
47 7th Ave., Inc.	16x100	5 13	2		37,000	40,000
47 7th Ave., Inc.	16.6x100	5 45	3		30,500	33,000
47 7th Ave. Co.	16.6x100	5 47	4		30,500	33,000
47 7th Avr. Co.	16x100	5 49	5		31,500	36,500
W. 14th St., South Side, 7th Ave. to Ave. of the Americas. S.E.C.						
A. H. Inversing Co.	100x117.7	12 154-162	7		$350,000	$575,000
Chas. E. Duross	25x103.3	5 152	12		50,000	72,000
European Textile L. Corp.	25x103.3	5 150	13		50,000	71,000
Millfohn Rlty. Corp.	25x103.3	5 148	14		50,000	72,000
Nedine Props., Inc. et al.	125x103.3	7 138-146	15		275,000	460,000
S. Kuperman	74.6x 103.3	7 132-136	20		165,000	230,000
Salvation Army	150.6x 103.3 ir.	5 120-130	23		Exempt	Exempt
Major Associates, Inc.	50x103.3	12 116-118	29		165,000	230,000
Chas. Levy	50x106.6	5 112-114	31		170,000	225,000
S. S. M. Rlty., Inc.	25x 106.6 ir.	10 110	33		80,000	120,000
R. T. Gaylord	25x100	3 108	34		75,000	85,000
M. M. Hadden	43.8x108.6	5 104-106	35		142,000	185,000
R. & L. Inc	19.4x 100 ir.	4 102	37		65,000	75,000
Ave. of the Americas, West Side, W. 14th to W. 13th St. S.W.C.						
Wyckoff Beni Corp.	20x62	4 527	38		$160,000	$185,000
Wyckoff Beni Corp.	20x62	4 525	39		42,500	62,000
Wyckoff Beni Corp.	20x62	4 523	40		32,500	62,000
Wyckoff Beni Corp.	40x62	1 519-521	41		60,000	53,000
R. Abrams	18.4x65	3 517	43		25,500	29,000
C. Carlillo	17.8x65	3 515	44		23,500	32,000
A. A. Lesk	18.8x65	8 513	45		25,500	38,000
509 6th Ave. Cp.	105 ir.	V N.W.C.	47		150,000	150,000
W. 13th St., North Side, Ave. of the Americas to 7th Ave.						
Mahar Realty Corp.	40x100	6 107, 109	49		$16,000	$120,000
J. Mack	20x100	3 111	51		22,000	25,000
J. Moss	20x100	3 113	52		22,000	30,000
Brevoort Rlty. Corp.	81x 103.3 ir.	6 115-121	53		98,000	275,000
G. D. & S. Carrea	20.6x103.3	3 133	62		22,500	52,000
G. D. & S. Carrea	20.6x103.8	3 135	63		22,500	62,000
G. D. S. Carrea	20.6x103.3	3 137	64		22,500	30,000
Village Prea. Ch.	25x103.3	3 139	65		Exempt	Exempt
Village Prea. Ch.	85x103.3	1 141	68		Exempt	Exempt
Frank Sixth Cp.	20x103.3	4 147	69		22,000	17,000
I. Del Bo De Paull	20x103.3	4 149	70		22,000	31,000
A. Lavadio	20x103.3	3 151	71		22,000	26,000
D. W. Holloway	20x103.3	3 153	72		22,000	26,500
S. Golub, and	20x103.3	3 155	73		22,000	27,500
Melmil Rlty. Cp.	20x103.3	4 157	74		22,000	44,000
159 W. 13th St. Rlty. Cp.	20x103.3	3 159	75		22,000	30,000
H. T. & A. Dufus.	20x103.3	3 161	76		22,000	26,500
Abner Props. Co.	18x25.9	4 163	77		10,000	11,000
47 7th Ave., Inc.	18x25.9	4 165	78		10,000	11,000
Section 2, Volume 8, Block 610—W. 4th St., East Side, 7th Avenue South to W. 10th St. S.E.C.						
Stewart Land Cp.	90.3½x 64.24 ir.	4 223-231 S.E.C.	9		$70,000	$55,000
7th Avenue South, Southeast Side, Christopher to W. 10th St. N.E.C.						
Henry S. Harper	56.0½x 62.10	2 109-111	1		$26,500	$37,000
Jacqueline McMahon	184.7½x 70.3	1 115-125 S.E.C.	13		88,000	120,000
W. 10th St., South Side, 7th Avenue South to Waverly Pl.						
Travelers Garage, Inc.	114.6x 93.8 ir.	2 168, 160	17		$120,000	$195,000
Waverly Place, West Side, W. 10th St. to Christopher St. S.W.C.						
Lillie Levine & oth.	28.4x85.8	8 184	21		$29,500	$42,000
Max Levine	17x85.6	3 182	22		14,500	23,000
K. R. & E. L. Paley	17x85.6	3 180	23		*13,300	*24,500
A. Perrolly	17x85.6	4 178	24		14,500	24,000
A. Perrolly	17x88.6 ir.	8 176	25		14,500	22,000

See last page for footnotes.

Owner or Occupant	Description of Property: Size of Lot	Stories High	St. No.	Lot No.	Value of Real Estate Unimproved	Value of Real Estate with Improvements Thereon
E. Loffredo & ano.	21.4x 86.5 ir.	3	174	26	17,500	23,000
Jack D. Steckman..	74.10x 21.4 ir.	5	170-172	27	29,500	54,000
Christopher St., North Side, Waverly Pl. to 7th Avenue South.						
Dominick Cardone..	32 1x75	6	35-37	28	$30,000	$40,000
Katherine Cardone.	32.1x75	6	39	30	30,000	40,000
70-4 Cp.	114.6x 91.4 ir.	16	41-49	31	165,000	380,000
M. R. Harper	50.3x 91.4 ir.	2	51-53	36	60,000	88,000
F. L. Lins	22x75	6	55	38	23,000	28,000
M. R. Harper	22x75	4	57	39	24,000	41,000
H. S. Harper	22x75 ir.	4	59	40	24,000	42,000
Waverly Place, East Side, Christopher to W. 10th St.						
S. Tenenbaum	20x80 ir.	5	177	41	$16,000	$38,000
179 Waverly Pl. Rlty. Corp.	96 2x50	5	181	42	70,000	165,000
W. 10th St., South Side Waverly Place to Greenwich Ave.						
La Roglass Realty Corp.	25x96.2	5	148	44	$23,000	$60,000
James Smith	25x96.2	5	146	45	23,000	60,000
A. E. Glassheim	25x96.2	5	144	46	23,000	38,000
46 E. 33d Rlty. Cp.	25x96.2	4	142	47	23,000	31,000
Sugar Rlty. Cp.	25x96.2	5	140	48	23,000	45,000
Sugar Rlty. Cp.	26.7x 97.2 ir.	5	138	49	24,500	47,000
Steinot Realty Corp.	32x97.7 ir.	4	134-136	50	82,000	120,000
C. of N. Y., F. D. Co. No. 18	25x97.7 ir.	3	132	51	Exempt	Exempt
A. E. Murray	16x16.8 ir.	6	130	52	8,500	13,000
Greenwich Ave., West Side, W. 10th to Christopher St.						
S. W. Kolodny	26.2x 50.4 ir.	3	21	53	$10,000	$14,000
J. Rothman	25x81.8 ir.	5	19	54	29,200	53,000
R. G. Specht	25x90.6 ir.	5	17	55	30,000	51,000
Port Chester Rc. Cp.	20x75	1	15	56	22,000	32,000
Christopher St., North Side, Greenwich Ave. to Waverly Place.						
Edw. C. Fox	86 6x113.10	7	1-7 Christopher St.	60	$185,000	$790,000
A. Neri et al.	31.6x90 ir.	5	9	64	$10,000	$54,000
R. I. Kohn	40x90	3	13-15	65	45,000	61,000
Virginia Bracco	20x90	3	17	68	22,500	26,000
Sophie Maloney	40x90	6	19-21	69	45,000	76,000
Church of St. Joseph	20x91.1	3	23	71	23,500	25,000
Church of St. Joseph	20x71.2	3	29	72	18,000	21,000
Church of St. Joseph	60x71.2	t	27	75	Exempt	Exempt
Section 2, Volume 6, Block 611—W. 4th St., East Side, W. 10th to Charles St.						
Helen Steele	20.3x80.8	5	233	1	$33,000	$75,000
Greer Marechal, Jr.	20x80.8	4	235	2	17,000	65,000
F. & D. Cinquemani	20x80.8	3	237	3	17,000	27,000
139 West 4th St. Corp.	20.1x80.8	3	239	4	17,000	27,000
Peter Lavalle	21.10x 101.6 ir.	3	241	6	20,000	29,000
F. Proul, et al.	21.10x76.7	3	243	6	17,500	27,000
I. T. Bush	21.10x76.7	1	245	7	17,500	30,000
L. Eaton	22.6x76.7	4	247	8	18,000	28,000
Ina L. Fernandez..	21.6x76	4	249	8	27,000	38,000
Charles St., South Side, W. 4th St. to 7th Avenue South.						
L. I. C. Fried	25x95	4	58	10	$22,500	$42,000
F. Pilcoff	20x95	3	56	11	17,500	27,000
M. K. M. Clark	20x95	3	54	12	17,500	28,000
Matthew Barish	20x95	3	52	13	17,500	26,000
50 Charles St., Inc.	20x95 ir.	6	50	14	21,000	38,000
Golan Rlty. Corp.	20x74.10	3	48	15	20,500	35,000
Dorothy B. Appel..	33.11x 46.6 ir.	3	41-46	16	23,000	29,000
7th Avenue South, Northwest Side, Charles to W. 10th St.						
A. Mardin	9.4x 5.558 ir.	V	..	97	$200	$200
General Hldg. Cp.	103.7x 78.1 ir.	1	130-138	38	39,500	59,000
W. 10th St., North Side, 7th Ave. So. to W. 4th St.						
181 W. 10th St. Rlty. Corp.	18.11x 80.4 ir.	3	181	41	$22,000	$32,000
7th Avenue South, Southeast Side, West 10th to Charles St.						
Roman Hldg. Cp.	65.98x 54.6 ir.	..	187-141	21	$18,500	$20,000
Waverly Place, West Side, Charles to W. 10th St.						
Luigi Giuffra	38.10x 46.2 ir.	6	28-32	23	$45,000	$75,000
Roman Hldg. Cp.	66.6x75 ir.	6	196-200	24	17,000	90,000
F. Waverly Cp.	75.4x 75 ir.	5	190-194	27	66,000	168,000
Julius Restaurant, Inc.	19.6x76	3	186	30	23,500	36,000
W. 10th St., North Side, Waverly Pl. to 7th Avenue South.						
J. M. Ohmeis	28x95	5	161	31	$25,500	$61,000
163 Hold. Cp.	25x95 ir.	5	163	32	23,500	42,000
P. Delro Rlty. Cp.	22x74.6 ir.	2	165	33	20,000	33,000
E. McGlynn	25x43.7 ir.	2	167	34	*18,320	*21,200
City of New York..	6x10.3 ir.	V	169	35	1,000	1,000
Waverly Place, East Side, W. 10th to Charles St.						
A. K. Naro	22x75	4	191	43	$17,000	$26,000
A. & R. B. Metraux	20x80	1	193	44	16,000	23,000
Charles St., South Side, Waverly Place to Greenwich Ave.						
Mooneed Realty Co.	40x75	6	24-26	45	$12,000	$67,000
22 Charles St. Cp.	20x75	4	23	47	16,000	31,000
G. Bushfeld	20x75	3	20	48	16,000	28,000
Edmond Martin	40x95	4	16-18	49	38,000	65,000
S. Witte	40x95	6	12-14	51	38,000	70,000
John Grill	20x95	4	10	53	19,000	25,000
S. Witte	40x95	6	6-8	54	38,000	71,000
M. Garcia	20x52.6 ir.	3	4	56	13,000	18,000
Greenwich Ave., West Side, Charles to W. 10th St.						
S. Isola	24.2x 50.5 ir.	t	37	57	$25,500	$37,000
D. A. Fratto	21.3x 40.2 ir.	3	35½	58	15,000	22,000
Tengreen Ests., Inc.	160.3x 110 ir.	..	23-35	65	260,000	280,000
W. 10th St., North Side, Greenwich Ave. to Waverly Place.						
J. Santini	14x95	6	135-137	67	$40,000	$73,000
Tina Renganeschi..	22x96	8	139	69	19,500	26,000
143 Realties, Inc.	44x95	6	141-143	70	40,000	72,000
M. Perrotty	44x95 ir.	6	145-147	72	39,000	71,000
J. Burlin	22x73	3	149	74	17,500	27,000
K. O. Rlty. Cp.	22x73	4	151	75	17,500	27,000
K. O. Rlty. Cp.	22x73	4	153	76	30,000	55,000
Section 2, Volume 6, Block 612—W. 4th St., East Side, Charles to Perry St.						
Benj. Lazaroff	21x67.6	3	255	1	$15,500	$23,500
Andrea Gardella	21.1x50	3	267	2	14,000	20,500
Rae B. Rongetti	50x73.4	6	259-261	5	55,000	90,000
Perry St., South Side, W. 4th St. to Waverly Place.						
Cash Realty Corp.	25x94.8	5	48	7	$21,500	$19,000
D. & A. Munson	25x94.8 ir.	3	46	8	21,500	60,000
28 Perry St. Cp.	25.9x95	5	44	9	22,000	*37,000
Perry Props., Inc.	25.9x95 ir.	5	42	10	22,000	62,000
R. Chase & ano.	20.10x95	3	40	11	18,500	37,000
E. A. Caputo & ano	20.10x95	3	38	12	18,500	30,000
H. & S. Rich	20.10x95	1	36	13	18,500	30,000
Gullette P. French	20.10x95	3	34	14	20,500	23,000
Jos. Fistaro	20.10x95	3	32	15	18,500	26,000
30 Perry St. Corp.	20.10x95	t	30	16	18,500	37,000
28 Perry St.	25x85	5	28	17	21,000	41,000
East Eighties Rlty., Inc.	25x95	5	26	18	21,500	51,000
7th Avenue South, Northwest Side, Perry to Charles St.						
Esso Stand. Oil Co.	105.9x 75 ir.	1	164-170	21	$85,000	$70,000
Esso Stand. Oil Co.	61.61x 50.9 ir.	V	158	28	12,000	12,000
J. C. Moss	42.6½x 90.11½ ir.	6	152-54	29	23,500	42,000
Charles St., North Side, 7th Avenue South to W. 4th St.						
A. Agolia	53.7½x 95 ir.	6	25-27	30	$34,000	$98,000
R. DeMartini et al.	56x96	6	29-31	33	63,000	157,000
A. W. DeWind	17.3½x95	4	33	36	16,000	21,000
G. Charles St. Cp.	16.8x95 ir.	1	35	37	11,500	20,000
Rose B. Levine	16.8x96	4	37	38	11,500	20,000
Boris Rlty. Corp.	16.8x96	1	39	39	14,500	29,000
Philan Hold. Cp.	16.8x95	1	41	40	11,500	11,000
A. R. Shapiro	16.8x74	1	43	41	13,000	23,000
P. J. Johnson	16.8x74	1	45	42	13,000	27,000
Leopold Parrino	16.8x74	3	47	43	13,000	22,000
Joseph F. Parrino	17.6½x74	3	49	44	21,000	33,000
7th Avenue South, Southeast Side, Waverly Pl. to Perry St.						
Mary F. Walsh	35.9x 29.9 ir.	V	..	45	$5,000	$8,000
City of New York..	2.1x1.3	V	..	46	100	100
Equity Prop. Corp.	99.11x 12.10½ ir.	6	157/159	51	60,000	130,000
Perry St., South Side, 7th Avenue South to Greenwich Ave.						
M. Esposito	22x95.4	3	10	53	$20,000	$28,000
R. Offner	22x95.4	4	8	53	20,000	35,000
J. M. Hanifin	22x95	t	6	54	20,000	28,000
J. Simmons	22x95	3	4	55	20,000	36,000
H. & J. Elias	23.8x34	3	2	56	9,000	20,000
Greenwich Ave., West Side, Perry to Charles St.						
Frank Perry St. Cp.	21x 40.11 ir.	5	55	57	$27,000	$43,000
Famglass Hldg. Cp.	21x73.3 ir.	5	53	58	24,000	36,000
Famglass Hldg. Cp.	21x77.9 ir.	5	51	59	31,000	39,000
Famglass Hldg. Cp.	42x77.9 ir.	5	49	60	49,000	76,000
Famglass Hldg. Cp.	42x 72.61 ir.	5	45	62	16,500	74,000
Teresa Pons	21x77.1 ir.	5	41	64	22,000	30,000
1-3 Charles St. Corp.	26.10x 82.2 ir.	5	39	65	33,000	53,000
Charles St., North Side, Greenwich Ave. to Waverly Place.						
Frank 57 Cp.	22x75.3 ir.	5	5	66	$20,500	$31,000
Frank 57 Cp.	22x96	5	7	67	20,500	31,000
Teresa Pons	22x95	1	9	68	20,500	28,000
J. A. Pons	22x95	5	11	69	20,500	33,000
Bayshore Apts., Inc.	22x95	5	13	70	27,000	37,000
Bayshore Apts., Inc.	22x95	4	15	71	27,000	37,000
Bayshore Apts., Inc.	22x95	t	17	72	27,000	37,000
Bayshore Apts., Inc.	22x95	4	19	73	30,000	37,000
Bayshore Apts., Inc.	22x75.9	3	21	74	41,000	43,000
Section 2, Volume 6, Block 613—W. 4th St., East Side, Perry to W. 11th St.						
I. & M. Nicola	17.11x50	3	267	1	$16,000	$32,000
M. & I. Nicola	17.11x50	3	269	2	11,000	16,000
M. & I. Nicola	85.10x50	3	271	3	22,000	32,000
M. & I. Nicola	17.11x50	3	275	5	11,000	19,000
M. & I. Nicola	17.11x50	3	277	6	11,000	19,500
M. & I. Nicola	17.3x50	3	279	7	10,000	16,000
M. Schapiro	17.2x50	3	281	8	10,000	16,000
Ross Scouflenas						
W. 11th St., South Side, W. 4th St. to Waverly Place.						
P. J. Hogan	16.5x18.7	3	252	9	$15,000	$23,000
S. Cohen	16.7x48.7	3	250	10	10,500	20,000
W. Piel, Jr. & ano.	16.9x18.7	4	248	11	10,500	22,000
R. Schaines	20x80	3	246	12	16,500	28,500
R. Schaines	20x80	4	244	13	16,500	31,000
R. Schaines	20x80	3	242	14	16,500	28,000
R. Schaines	20x96	3	240	15	18,000	27,000
J. A. Reynal	20x95	3	238	16	18,000	31,500
Anthony J. Romagna						
Greater N. Y. Corp. of 7th Day Adven.	76x116 ir.	1	236-232	17	Exempt	Exempt
Church of St. John the Evangelist	25x69.2	3	230	20	19,000	40,000
Church of St. John the Evangelist	25x69.2	3	228	21	19,000	43,000
Church of St. John the Evangelist	25x69.2	4	226	22	19,000	56,000
Ch. St. John Rector	25x95	4	224	23	*5,600	*15,000
St. John's P. E. Ch.	76x115 ir.	1	222	24	Exempt	Exempt
Waverly Place, West Side, W. 11th to Perry St.						
St. John's Episcopal	30x64.1	2	224	27	Exempt	Exempt
Perry St., North Side, Waverly Place to W. 4th St.						
J. R. Winsor	21.1x76	4	17	28	$23,000	$36,000
Ch. of St. John the Evan.	19x64.7½	3	19	29	12,500	21,000
Ch. of St. John the Evan.	19x64.7½	3	21	30	12,500	27,000
Ch. of St. John the Evan.	19x64.7½	3	23	31	12,500	26,000
Ch. of St. John the Evan.	21.8x67 ir.	3	25	32	16,500	23,000
Church of St. John the Evan.	25x67	3	27	33	17,000	25,000
Church of St. John the Evangelist	25x83.6 ir.	5	29	34	19,500	49,000
A. A. Storage Warehouse, Inc.	25x95	t	31	35	21,500	38,000
St. John the Evangelist Church	25.10x95	3	33	36	22,500	31,000
Wm. H. & H. King	17.2x74	4	35	37	12,500	25,000
I. J. L. M. Swanson	34x74	t	37-39	38	25,500	10,000
T. Geffner	25x95	6	41	40	22,000	49,000
A. & B. Bellon	20x95 ir.	3	43	41	17,000	25,000
45 Perry Corp.	27.6x110	5	45	42	26,000	41,000
1891 Weeks Av. Rlty. Corp.	27.6x110	5	47	43	26,000	75,000
Waverly Pl., East Side, 7th Avenue South to W. 11th St.						
227 Waverly Corp.	19.2x 77.7 ir.	6	227-229	41	$35,000	$90,000
W. 11th St., South Side, Waverly Pl. to 7th Avenue South.						
Rence Eldridge	19.5x53.9	3	211	46	$21,000	$30,000
J. S. May & J. D. Marks	19.5x51	3	212	47	14,500	28,000
J. S. May & J. D. Marks	19.1x54	3	210	48	14,500	23,000
J. Simmons & ano.	18.8x54	3	208	49	14,500	28,000
7th Avenue South, Northwest Side, W. 11th St. to Waverly Pl.						
H. M. Gesner	87.11½x 51.7½ ir.	1	Junction 191-193	53	$55,000	$75,000
I. Cappellelli	12.6x7 ir.	1	193	56	1,000	1,200
A. S. Najjar	82.1x 78.4 ir.	2	189	69	40,000	60,000
Greenwich Ave., West Side, 7th Avenue South to Perry St.						
H. M. Gesner	78x60.6 ir.	1	61-65	59	$60,000	$70,000
Fanny Iskowitz	23x65 ir.	4	59	60	20,000	26,000
One Perry St., Inc.	29.1x70 ir.	t	57	61	33,000	55,000
7th Ave. So., East Side, Perry St. to Greenwich Ave.						
Cities Serv. Oil Co.	70.8x 45.7 ir.	1	173-177	63	$19,000	$22,000
Section 2, Volume 6, Block 614—W. 4th St., East Side, W. 11th to Bank St.						
M. Seecombe, ano.	14x50	5	297	1	$25,500	$42,000
M. A. Flory	18.3x65	3	291	3	12,000	17,000
Hayre Cp.	61.10x 62 ir.	2	293-297	4	50,000	62,000
Fred J. Staneck	18.4x65 ir.	3	299	7	17,500	25,000
Bank St., South Side, W. 4th St. to Waverly Place.						
S. Ragone	20x91.3	5	18	9	$17,500	$38,000
343 W. 66th St. Cp.	40.2x 91.3 ir.	6	12-14	10	35,000	53,000
H. E. M. Groom	20x91 ir.	3	40	12	17,000	20,000
V. K. & F. Glick	20x 90.11 ir.	3	38	13	17,500	20,000
E. Sloane	20x 90.10 ir.	3	36	14	17,500	27,000
E. Sloane	30.5x93 ir.	3	34	15	18,000	25,000
E. H. Ringer	19.6x 93 ir.	3	32	16	17,000	27,000
Margaret K. Clark	19.6x93 ir.	3	30	17	17,000	26,000
Th. Langan	19.7x 93 ir.	4	33	18	17,000	31,000
M. K. Oechsner	19.6x93 ir.	3	26	19	17,000	32,000
Wm. A. Bleckmon, Jr.	19.7x93 ir.	3	21	20	17,000	31,000
Clarine B. S. Hanks	19.2x 93.1 ir.	3	23	21	17,000	25,000
Cath. F. Lansing	19.7x75	3	20	22	15,500	23,000
O'Connor Manhattan Properties Corp.	19.6x75	3	18	23	18,000	28,000
O'Connor Manhattan Properties Corp.	19.6x76	3	16	24	26,000	37,000
Waverly Place, West Side, Bank to W. 11th St.						
O'Connor Manhattan Properties Corp.	17.6x59.9	3	244	25	$11,000	$21,000
O'Connor Manhattan Properties Corp.	17.6x59.9	3	246	26	11,000	21,000
W. 11th St., North Side, Waverly Place to W. 4th St.						
Adelmayo Rlty. Cp.	80x59.8	6	217-221	27	$55,000	$145,000
Grafam Hldg. Cp.	20.6x97 ir.	3	223	30	18,000	31,000
Grafam Hldg. Cp.	19.6x97 ir.	3	225	31	18,000	31,000
237 W. 11th Street Corp.	40x97 ir.	6	227-229	62	36,000	84,000
J. Hiuni & ano.	20x97 ir.	3	231	31	18,000	27,000
J. Hiuni & ano.	20x97 ir.	3	233	35	18,000	32,000
F. & A. Wolff	21.1x97 ir.	1	235	36	18,500	35,000
R. Wiener	37.6x 100 ir.	6	237-239	37	31,000	82,000
C. McAliser	18.9x 100 ir.	3	241	39	17,000	27,000
Wm. E. Ahrens	18.9x100	3	243	40	17,000	27,000
T. W. Lash	22x100	6	245	41	20,000	32,000
Christopher Rlty. Cp.	28x100	5	247	42	25,000	40,000
Louis Elling	25x100	5	249	43	22,500	15,000
B. & A. Golden	25x56	3	251	44	10,000	28,000
M. Seacombe, ano.	25x56	5	253	45	24,500	40,000
Waverly Place, East Side, W. 11th to Bank St.						
A. F. Schon	20x40	3	211	46	*$10,000	*$30,000
A. Bishop, ano.	16.8x60	3	213	47	12,500	26,000
H. Elsner	16.8x66	3	215	48	12,500	27,000
A. S. Knobler	16.8x66	3	217	49	13,500	25,000
Bank St., South Side, Waverly Place to Greenwich Ave.						
14 Bank St. Re. Cp.	20.8x60	5	14	50	$20,500	$40,000
14 Bank St. Re. Cp.	15x60	5	12	51	11,000	25,000
14 Bank St. Re. Cp.	15x60	5	10	52	11,000	25,000
14 Bank St. Re. Cp.	15x60	5	8	53	11,000	25,000
Taube Fogle	15x60 ir.	5	6	54	11,000	30,000
A. Riddle	58.5x 62.3 ir.	5	2-4	56	68,500	105,000
Greenwich Ave., West Side, Bank to W. 11th St.						
E. Morra	26x90.6 ir.	3	70	59	$20,000	$31,000
W. 11th St., North Side, Greenwich Ave. to Waverly Place.						
M. & I. Nicola	77x 107.7 ir.	6	201-205	61	$160,000	$120,000
W. 11th St. Prop. Inc.	41x80	5	207-209	64	35,000	83,000
H., Jr. & A. M. Meeking	20x50	6	211	66	17,000	21,000
North Baptist Ch. of C. of N. Y.	10x60	3	213-215	67	*11,000	*17,000
Section 2, Volume 6, Block 615—W. 4th St., East Side, Bank to W. 12th St.						
Tranquility Gele Corp.	59.6x75 ir.	6	301-306	1	$50,000	$90,000
P. R. Myrtles	30x71.9 ir.	3	307	4	11,500	21,500
A. & C. Lazar	20x75.2	3½	309	5	11,500	22,000
A. & C. Lazar	20x75.2	3½	311	6	14,500	21,000
A. & C. Lazar	20x75.2	2½	313	7	11,500	23,500
R. & H. Sessions	20x76	3	315	8	14,500	26,000
G. Miller & ano.	20x75.2	3	317	9	14,500	28,000
Avtab Rlty.	20x75.4	4	319	10	19,000	37,000
280 W. 12th St. Cp.						
W. 12th St., South Side, W. 4th St. to Greenwich Ave.						
T. Pons	16.7x 92.5 ir.	5	271	11	$14,000	$27,000
Thomas Pons	25x91 ir.	5	270	12	23,000	42,000
268 W. 12th St. Cp.	24.11x 91.8 ir.	5	268	13	23,000	42,000
G. Barber	16.8x 86.8 ir.	3	266	14	14,000	25,000
W. & J. Sargeant	16.8x 83.10 ir.	3	264	15	14,000	24,000
Geo. D. Olds	16.8x 82.5 ir.	3	262	16	14,000	25,000
Annie O'Brien	20.8x 83.9 ir.	3	260	17	17,000	23,000
Mark E. Fox	20.8x 83.10 ir.	3	258	18	17,500	20,000
Marell Varga	20.8x 83.10 ir.	6	256	19	17,500	30,000
R. A. M. Sanday	20.8x87 ir.	3	254	20	17,500	23,000
P. B. Williams	20.8x 85.3 ir.	3	252	21	17,500	31,000
C. Cilkowitz	20.8x 83.4 ir.	3	250	22	17,500	26,000
Mabel E. Finn	19x81.5 ir.	3	248	23	15,500	22,000
H. & C. Morawetz	19x80 ir.	3	246	24	15,500	25,000
T. Pons	19x78.4 ir.	3	244	25	15,000	22,000
T. Pons	20.1x 76.81 ir.	3	242	26	15,000	22,000
T. Pons	22.1x 72.7 ir.	3	240	27	17,500	23,000
Greenwich Ave., West Side, W. 12th to Bank St.						
Gomez Rlty. Cp.	67.5x 118.4	2	97-101	29	$115,000	$160,000
R. M. Bennett	83.4x 149.6 ir.	6	87-95	36	165,000	400,000
Bank St., North Side, Greenwich Ave. to W. 4th St.						
J. J. Kellman	21x90.3 ir.	3	9	40	$20,000	$32,000
H. Y. Stolin	21x90.3 ir.	3	11	41	21,000	48,000
H. Edelman	22x90 ir.	3	13	42	19,500	57,000

See last page for footnotes.

Owner or Occupant	Size of Lot	Stories High	St. No.	Lot No.	Value of Real Estate Unimproved	Value of Real Estate with Improvements Thereon
B. Heineman	22x90	4	15	43	19,500	41,000
M. B. Costa	21.10x90	4	17	44	19,500	45,000
Jacob Lederer	21.10x90	4	19	45	19,500	39,100
Jacob Lederer	21.10x90	4	21	46	19,500	50,000
Irlean Co.	21.10x90	4	23	47	19,500	31,000
Margaret F. Curran	21.10x90	3	25	48	19,500	28,000
R. E. Dunn	21 10x 98.8 lr.	3	27	49	20,000	35,000
Rose Schaloes	25x103	3	29	50	23,500	45,000
Lizzie Wirth	25x100	5	31	51	23,000	49,000
J. & J. De Martini	50x95	6	33-35	52	44,000	108,000
S. & C. Tankel	25x100	3	37	64	24,100	42,000
W. 4th St., East Side, W. 12th to Jane St.						
E. B. Wilson et al.	27.6x75	5	323	56	$39,500	$42,000
E. L. Iperber et al.	27.6x95 lr.	5	325	57	23,000	50,000
B. Baumgardner	22x55 lr.	5	329	59	13,500	25,000
Robert H. Clerke	22x55 lr.	5	329	59	18,500	22,000
Hedworth Hunter, Pons	22x55 lr.	3	331	60	*18,000	*30,775
			S.E.C.			
Jane St., South Side, W. 4th St. to Greenwich Ave.						
T. Sanchez	20x67	3	32	61	$13,500	$33,000
Wilgtan Press, Inc.	44x67	3	28-30	62	30,000	40,000
M. & B. Mongiritio	49x77 lr.	5	24-26	64	38,000	100,000
2783 Ave. B Rlty.	24x70.4 lr.	2	22	65	16,500	25,000
20 Jane St. Cp.	24x68.2 lr.	5	20	67	18,500	96,000
16 Jane St., Inc.	48x68.2 lr.	5	16-18	68	34,000	115,000
M. Gerard	20x60 lr.	3	8	73	12,000	25,000
H. Schwertz	20x60 lr.	3	6	74	12,000	26,000
Elle W. Sloane	20x60 lr.	3	4	75	13,000	18,500
Greenwich Ave., West Side, Jane to W. 12th St.			S.W.C.			
Frank Rogers	20.4x 63.4 lr.	3	111-113	76	$41,000	$65,000
Greenwich Oper. Cp.	20x75 2 lr.	3	109	78	15,000	26,000
A. Perrotly	20x72.6 lr.	3	107	79	15,000	25,000
T. Pons	40x62.3 lr.	6	103-105	81	42,000	85,000
			N.W.C.			
W. 12th St., North Side, Greenwich Ave. to W. 4th St.						
Viole Becker	19x88.4 lr.	6	237	82	$9,000	$13,000
M. Small & ano.	22x57.6 lr.	3	239	83	15,500	32,000
M. Tillont	22x62	3	241	84	15,500	21,000
D. B. Boag	22x62	3	243	85	15,500	23,000
Gold Well Hldg. Cp.	77.9x 126 lr.	6	245-251	86	106,000	300,000
Pascale Rlty. Corp.	25.1x70	5	255	89	18,500	28,000
J. Perlow	25.1x70	5	257	90	20,500	25,500
259-61 W. 12th St., Inc.	50 2x70	6	259-261	91	42,000	66,000
B. & E. R. Weisberg	25.1x 70.6 lr.	3	263	93	18,500	26,000
Rescigno Rlty. Cp.	54.1x84 lr.	3	269-271	94	44,000	90,000
A. & H. Gingrich	23.1x 67 8 lr.	3	273	96	15,000	20,500
Nettie Darling	22.4x31 lr.	3	275	97	10,500	18,000
Elizabeth Ivory	19.7x31 lr.	4	277	98	11,000	23,000
Elizabeth Ivory	19.7x 83.6 lr.	4	279	99	11,000	26,000
M. Cirrkin, ano.	23.6x89 lr.	3	281	100	14,500	24,000
			N.E.C.			
Section 2, Volume 8, Block 616—8th Ave., East Side, Jane to Horatio St.			N.E.C.			
Irman Rlty. Cp.	29.2x 77.8 lr.	4	40	1	$23,000	$24,000
P. E. Guerin Est.	27.5x 40.2 lr.	4	42	2	19,000	20,000
Legri Rlty. Cp.	19.4x 40.2 lr.	4	44	3	20,000	21,000
P. E. Guerin Est.	19.3x 40 2 lr.	4	46	4	21,000	22,000
Bessy Chioles	19x40 lr.	3	48	5	18,000	20,000
Bessy Chioles	19x46 lr.	3	50	6	19,000	21,000
Bessy Chioles	19x46 8 lr.	3	52	7	20,000	21,500
14 Horatio Cp.	74x84 3 lr.	17	54-60	11	155,000	P155,000
			S.E.C.			
Horatio St., South Side, 8th to Greenwich Ave.						
6912 Corp.	50.1x87 9	V	8-10	16	$55,000	$55,000
			S.W.C.			
Horta Corp.	110x 101.2½ lr.	16	129	20	225,000	1,300,000
Greenwich Ave., West Side, Horatio to Jane St.						
R. Turner	82 6½x 68.4 lr.	6	115-119	27	$100,000	$220,000
			N.W.C.			
Jane St., North Side, Greenwich Ave. to 8th Ave.						
5½ Jane St. Rlty.	62x75.3 lr.	6	5	29	$37,000	$80,000
Frank J. Fritz	25x87.5	4	9	31	19,500	38,000
N. Y. City Soc. of the M. E. Church	103.11x 87.6x3		11-19	33	88,000	129,000
C. Guerin	59.10x 80.6 lr.	4	21-25	36	45,000	68,000
P. E. Guerin	18.8x81 6	3	27	39	11,000	11,500
C. Delaporte	22x60	3	29	40	15,500	16,000
W. 4th St., East Side, Horatio St. to W. 12th St.						
345 Estimates, Inc.	21.7x50 lr.	4	345	41	$11,000	$26,000
Angelo Lari	21.10x 25.1 lr.	4	347	142	6,000	16,000
Summa Rlty. Cp.	22x25 1 lr.	4	349	143	6,000	12,000
W. 12th St., South Side, W. 4th St. to 8th Ave.			S.E.C.			
Summa Rlty. Cp.	23.10x 25.9 lr.	5	308	42	$7,000	$17,000
Summa Rlty. Corp.	28 6x 65 3 lr.	5	306	43	10,000	26,000
Shevchenko Scientific Soc.	58.6x 41 7 lr.	3	302-304	44	*5,000	*13,000
8th Ave., West Side, W. 12th to Horatio St.			S.W.C.			
Motor Serv. Centre, Inc.	34.1x68 lr.	1	57-61	46	$34,000	$41,000
Roselel Cp.	28.3x 61.3 lr.	3	51-53	60	19,000	24,000
			N.W.C.			
Horatio St., North Side, 8th Ave. to W. 4th St.						
John Von Rosten	16.8x65.5	4	1	61	$13,000	$18,000
Wilmot Ragsdale	16.8x65.5	4	3	62	13,000	19,000
Wilmot Ragsdale	16.8x65.5	4	5	63	20,000	34,000
			N.E.C.			
Jackson Square.						
City of N. Y.	0.227 acre	..	..	64	Exempt	Exempt
			Triangle.			
Section 2, Volume 8, Block 617—Greenwich Ave., West Side, 7th Ave. to W. 12th St.			N.W.C.			
Rhinelander Real Est. Co.	263 9x 158.2 lr.	4	76	1	$290,000	$500,000
			S.W.C.			
W. 12th St., North Side, 7th to Greenwich Ave.						
Parcel Thr., Inc.	102 2x 103.8 lr.	6	221-229	21	$150,000	$340,000
			Junction			
Greenwich Ave., East Side, W. 12th to W. 13th St.						
M. Small & ano.	43.2x 59 2 lr.	3	90/92	26	$24,000	$33,000
S. S. Kapigian	20 10x 64 lr.	3	94	28	18,000	32,000
M. J. Grutl	20.10x 64 lr.	3	96	29	19,000	21,500
98 Greenwich Corp.	20.10x 63. lr.	3	98	60	18,500	65,000
Daniel A. Brener	20.10x 76.4 lr.	3	100	31	18,000	26,000
Romiru Rlty. Corp.	20.10x 69.9 lr.	3	102	32	17,500	31,000
R. L. Paone	20.10x 63.7 lr.	4	104	33	17,000	24,000
108 Greenwich Rlty. Cp.	40x66 6 lr.	3	106-108	34	30,000	48,000
Eloreno Corp.	131.11x 51.8 lr.	5	110-118	38	100,000	200,000
			S.E.C.			
W. 13th St., South Side, Greenwich to 7th Ave.						
S. S. Zelnick	40x51 lr.	3	232-230	40	$23,000	$38,000
228 W. 13th St., Inc.	20x63 lr.	5	228	42	16,000	32,000
Romiru Rlty. Corp.	20x69.8 lr.	3	226	43	16,500	26,000
Hutyer & Bell, Inc.	20x78.8 lr.	5	224	44	17,000	34,000
Max Bregman	40x89.6 lr.	6	220-222	45	35,000	73,000
City of N. Y. (P. S. 16)	150x103.8	5	205-218	47	Exempt	Exempt
7th Ave., West Side, W. 13th to W. 12th St.			S.W.C.			
N. M. U. Hldg. Corp.	206.7½x 200 lr.	1	20-40	55	$750,000	$780,000
Section 2, Volume 8, Block 618—8th Ave., East Side, Greenwich Ave. to W. 14th St.			N.E.C.			
Greenwich-Kinney, Inc.	53.8x 164.7 lr.	1	70-72	1	$120,000	$125,000 Easement 1456-E58
254 W. 14th St. Cp.	46x102 lr.	2	74	5	161,500	225,000 Easement 1456-E60
			S.E.C.			
W. 14th St., South Side, 8th to 7th Ave.						
Vascof Rlty. Cp.	24x 103.4 lr.	1	250	8	$35,000	$41,000
Georlie Rlty. Corp.	24x103.3	5	248	9	33,500	45,000
Georlie Rlty. Corp.	50x103.3	2	244-246	10	77,000	105,000
Cotho Rlty. Cp.	25x131.6	4	242	12	34,000	40,000
Cotho Rlty. Cp.	25x103.3	4	240	13	31,000	41,000
238 W. 14th St. Rlty. Corp.	25x103.3	5	238	11	31,000	90,000
Lort Hldg. Corp.	50x103.3	5	234-236	15	67,000	200,000
M. Silverstein	25x103.3	5	232	17	31,000	67,000
Rhinelander Real Est. Co.	100x124.10	6	228	18	150,000	255,000
H. J. Butler	25x103.3	4	220	22	81,000	85,000
218 W. 14th St. Cp.	25x131.6	5	218	23	34,000	43,000
144 Realty Corp.	50x131.8	3	214-216	24	77,500	330,000
212 W. 14th Cp.	25x131.8	6	212	26	85,000	43,000
Pompeo Coppiol	25x131 6	5	210	27	85,000	43,000
204 W. 14th St. Cp.	25x103.3	5	208	28	32,000	42,000
201 W. 11th St. Cp.	25x103.8	5	206	29	32,000	41,500
204 W. 14th St. Cp.	25x103.3	3	204	30	32,000	40,000
Quill Realty Corp.	25x103.3	5	202	31	32,000	42,000
7th Ave., West Side, W. 14th to W. 13th St.			S.W.C.			
Henry Bass	25x100	5	62	32	$125,000	$200,000
Alverjan Hldg. Cp.	112 8x100	19	46-60	33	235,000	1,050,000
Metropolitan-Duane Methodist Ch.	68x100	4	42-46	40	Exempt	Exempt
			N.W.C.			
W. 13th St., North Side, 7th to Greenwich Ave.						
L. G. Hammersley	25x103.3	3	205	42	$25,000	$29,000
L. G. Hammersley	25x103.8	3	207	43	25,000	29,000
Rockwell Rlty. Cp.	50x103.3	6	209-211	44	52,000	110,000
Venice Hldg. Corp.	41.8x75	6	213-215	46	35,000	83,000
Venice Hldg. Corp.	41.8x75	4	217-219	48	35,000	52,000
Teresa Pons	20.10x75	3	221	50	17,500	23,500
I. Graham	20.10x75	4	223	51	17,500	28,000
211 E. 98th St. Corp.	25x103.3	3	225	52	21,000	39,000
Dorien Holdg. Cp.	40x81.8	6	227-229	53	35,000	100,000
Shabro Hldg. Cp.	20x81.8	4	231	55	17,500	27,000
Shabro Hldg. Cp.	20x81.8	4	233	56	17,500	27,000
Shabro Hldg. Cp.	20x81.8	4	235	57	17,500	27,000
Henry J. Gucker	25x103.3	3	237	58	25,000	43,000
T. Pons	20.10x 103.3	3	239	59	21,000	28,000
Young Breeding Inc.	41.8x103.3	6	241-243	60	42,000	90,000
F. C. Ehreemen	20.10x 103.3	3	245	62	21,000	26,000
Chergo Rlty. Corp.	20.10x 103.8 lr.	3	247	63	21,000	37,000
Matilda Hastauer	20.10x75	4	249	64	17,500	28,000
N. Y. Pub. Library	25x103.3	3	251	65	Exempt	Exempt
City of New York	29.6x 103.3 lr.	1	253	66	Assessed in R.E.U.C.	Ident. No. 1456.5

Total Assessed Valuation, Section 2, Volume 8 .... $49,419,270 $104,971,625

EXEMPT PROPERTY.
Section 2, Volume 8.

Owner or Occupant	Size of Lot	Stories High	Block	Lot No.	Value of Real Estate Unimproved	Value of Real Estate with Improvements Thereon
Port of New York Authority	163.4½x 401.2½	1	578	1	Assessed Under	Ident. No. Sub. 1388-1
Church of Our Lady of Vilna	20x65	3	578	64	$13,000	$15,000
Church of Our Lady of Vilna	45x84.6	1	578	75	32,000	62,000
Port of New York Authority	169 8 lr.	..	578	80	Assessed Under	Ident. No. Sub 1388-2
City of New York (Fire Dept.)	72x87.5	8	579	11	31,000	150,000
Port of New York Authority	60.9½x 75 lr.	..	579	9	Assessed under	Ident. No. Sub 1388-4 Improve. Ass. in R.E.U.C. Iden. No. 1607
Port of New York Authority	80.4½x 50.0½	1	579	49	Assessed under	Ident. Sub 1388-3
U. S. of America	200x400.8	12	581	1	1,800,000	6,000,000
City of New York	150x200	3	581	64	265,000	610,000
City of New York	208x 341 lr.	1	582	1	900,000	1,020,000
City of New York	44.5x 112.4 lr.	3	583	18	60,000	125,000
City of New York	98.9x72 lr.	4	582	50	120,000	270,000
J. R. McMurray	23.1x 100 lr.	3	583	45	175	250
G. Hyde	30x20	3	584	38	*700	1,300
Keith A. Rankin	20.3x67.7	3	585	22	*400	*1,150
Swegal, Inc.	34.4x 103 2 lr.	5	585	25	0	10,500
Swegal, Inc.	24.4x 105.3 lr.	5	585	26	0	8,000
City of New York	114x 148 lr.	5	586	41	275,000	505,000
M. & G. A. Shiffman	12 9x 56.10 lr.	3	585	54	450	550
Church of Our Lady of Pompeii	180x100	4	[illegible]	10	210,000	815,000
Pious Soc. of Mission of St. Charles Borromeo	25x100	..	586	30	13,000	14,400
Mencar Rlty., Inc.	25x100	5	586	37	0	*18,500
Mencar Rlty., Inc.	25x100	5	586	38	0	012,500
Mencar Rlty., Inc.	25x100	5	586	39	0	*12,000
5 Morton St. Cp.	25x90 lr.	5	587	28	0	11,700
Co-Operative Social Settlement Society	22.4x97.3	3	583	35	16,500	30,000
Co-Operative Social Settlement Society	22.4x97.6	3	583	36	16,500	30,000
Marding Rlty., Inc.	43x100 lr.	5	589	45	*4,000	*25,000
Co-Operative Social	21 0½x 98 0½	3	590	20	24,500	65,000
H. Hammerman	25x100	5	589	47	0	4,000
J. Taylor Constr.	42.2x97.6	6	590	43	*	*22,500
Co-Operative Social Settlement Society	75.2x 83.6 lr.	7	590	56	66,000	190,000
A. & M. Feinstein	15x71	4	692	11	2,500	5,000
Catholic High Sch. Assn. of N. Y.	22.3x97.1	3	592	57	21,500	60,000
Cath. H. S. Assn.	22.3x97.1	4	593	56	21,500	50,000
Friars of the Atonement	25.5x 97 lr.	5	692	63	21,600	98,000
St. Joseph R. C. Ch.	106 5x 102 lr.	3	593	71	82,500	160,000
St. Joseph's R. C. Church	106.5x 102 lr.	4	692	71	117,500	195,000
St. Joseph R. C. Ch.	54x97	5	592	73	70,000	200,000
City of New York	Irregular	..	591	87	150,000	150,000
Northern Dispensary	63.3x 72.7 lr.	3	593	61	55,000	65,000
City of New York	178.3½x 50.10 lr.	2	595	87	185,000	190,000
Port of N. Y. Auth.	60x190	5	595	90	Assessed under	Ident. Sub 1388-5
Port of N. Y. Auth.	160.6x 1001.10	.	596	92	1,362,000	5,462,000 380E3(A) 360E31(B)
Port of N. Y. Auth.	145x125.5	1	600	38	106,000	200,000
City of New York	25x100	3	603	64	14,000	26,000
U. S. of America	218.8x 289.3 lr.	10	604	31	470,000	1,850,000
Trinity Church Cp.	40x75	3	605	6	17,500	42,000
Trinity Ch. Cp.	108x84 lr.	2	605	1	52,500	56,000
Trinity Ch. Cp.	215 3x 75 lr.	3	605	8	230,000	780,000
Trinity Ch. Cp.	20x72	3	606	30	*14,000	*19,500
Trinity Ch. Cp.	36x125 lr.	3	606	31	48,000	60,000
Trinity Ch. Cp.	125x125	1	605	33	155,000	170,000
Trinity Ch. Cp.	90x166 lr.	3	605	38	43,000	50,000
Trinity Church	20x125	..	605	39	*12,000	*15,000
Trinity Ch. Cp.	20x125	3	605	40	24,000	32,000
Trinity Ch. Cp.	79.11x86	.	605	44	85,100	85,000
Trinity Church Cp.	20x80	3	606	46	8,500	11,600
Trinity Church	20x80 lr.	..	605	47	8,500	12,500
Trinity Ch. Cp.	20x77 lr.	2	605	49	8,525	*4,000
City of New York	235.6x 243.15 lr.	14	606	1	600,000	2,125,000
City of New York	148.4x178	4	606	18	230,000	230,000
City of New York, P. S. 41	300x 159.7 lr.	3	606	49	425,000	2,415,000
St. Vincents Hospital	62.6x 87.2 lr.	4	606	30	27,500	*34,000
St. Vincent's Hospital	20.6x 475 lr.	6	607	1	1,250,000	13,465,000
St. Vincent's Hosp.	112.6x 103.3	12	607	27	*25,000	*135,000
A. C. N. Milea	22x103.3	3	607	65	3,000	*5,000
St. Vincents Hosp.	22.4x103.3	4	607	59	24,000	38,000
St. Vincents Hosp.	50x103.3	6	607	62	57,500	110,000
St. Vincent's Hosp.	21 5x103.3	4	607	64	23,500	33,000
St. Vincent's Hosp.	21.5x103.3	4	607	65	23,500	36,000
St. Vincent's Hosp.	21.5x103.3	..	607	66	23,500	23,500
Ladies Christian Union	63.6x 108.3	7	608	20	76,000	305,000
City & Country Sch.	63.3x 103.3 lr.	..	608	70	125,000	189,000
Salvation Army	150.6x 103.3	5	609	23	410,000	2,770,000
Village Presbyterian Church	26x103.3	3	609	66	30,000	39,000
Village Presbyterian Church	85x103.3	1	609	68	103,000	150,000
K. R. E. L. Paley	17x85.6	3	610	33	*1,200	*2,000
City of New York	25x97	3	610	61	23,000	40,000
Ch. of St. Joseph	60x71.2	4	610	75	23,000	110,000
163 W. 10th St., Inc.	25x95 lr.	5	611	32	0	*10,000
Edw. D. McGlynn	25x43.7	2	611	34	680	*800
28 Perry St. Cp.	25.9x95 lr.	5	612	9	0	*10,000
7th Day Adventists	76x115 lr.	1	613	17	50,000	160,000
Church of St. John Evangelist	25x95	3	613	23	*13,000	*24,000
St. Johns P. E. Ch.	75x115 lr.	1	613	24	120,000	135,000
St. Johns P. E. Ch.	90x84.4	3	613	27	22,000	31,000
45 Perry St. Cp.	27.6x110	5	613	42	0	*10,000
Robt. Jill Bart	20x40	S	614	40	*1,950	*1,050
North Baptist Ch.	40x50	3	614	67	*6,000	*6,000
North Baptist Ch. of the City of N. Y.	40x50	3	614	67	*21,000	*25,000
Hedworth Hunter (Pens)	22x55	3	616	60	1,000	*1,225
Shevchenko Scientific Soc.	66.3x 41.4 lr.	3	616	44	*9,000	*27,000
City of New York	Irregular	..	616	54	160,000	160,000
City of New York	150x103.3	5	617	47	165,000	265,000
Metro. Duane Meth. Church	68x100	4	618	40	146,000	385,000
New York Pub. Lib.	25x103.3	3	618	65	25,000	40,000

Total Exemption, Section 2, Volume 8. $11,064,350 $13,613,725

State of New York, City of New York, County of New York, ss.:

I, Sidney S. Deutsch, one of the Assessors of The City of New York, do depose and swear that the foregoing volume, numbered 8, Section 2, is one of the following volumes: Section 2, Volumes 7 and 8, which together contain a detailed statement of all the taxable property embraced within the district assigned to me by the President of the Tax Commission of The City of New York for assessment under his direction and entered in the Annual Record of the Assessed Valuation of Real Estate in the Borough of Manhattan, in the City of New York, for the fiscal year July 1, 1960 to June 30, 1961.

That I have personally examined each and every house, building, lot, pier and other taxable property within said district; that in said volumes are set down and given the description, the Street, the Section or Ward, Block and Lot and Map or Identification numbers of said Real Estate embraced within such district, the sum for which, in my judgment, each separately assessed parcel of Real Estate would sell under ordinary circumstances if it were wholly unimproved; and separately stated, the sum for which the same parcel would sell under ordinary circumstances with the improvements, if any, thereon; also the name of the owner or occupant thereof, so far as the same is known; also any other information which the President of the Tax Commission required.

SIDNEY S. DEUTSCH, Assessor.

Sworn to before me this 29th day of January, 1960.

JACOB MARKOWITZ, Justice of the Supreme Court of the State of New York.

Owner or Occupant	Size of Lot	Stories High	St. No.	Lot No.	Value of Real Estate Unimproved	Value of Real Estate with Improvements Thereon
Section 2, Volume 9, Block 619—Hudson St., East Side, Christopher to W. 10th St.			N.E.C.			
B. Tannenbaum	92x110	6	502-8	1	$90,000	$450,000
N. C. Siccardi & ano.	23.2x67.9	3	510	5	12,500	19,500
R. L. Martin	84.1x 80.4 lr.	4	518-12	9	78,000	115,000
			S.E.C.			
W. 10th St., South Side, Hudson to Bleecker St.						
M. Bregman	25x97	4	244	13	$18,000	$55,000
240-242 W. 10th St. Cp.	25x 95.10 lr.	6	242	14	13,000	36,000
240-242 W. 10th St. Cp.	25x95 6 lr.	6	240	15	13,000	36,000
Matteo Perroty	50x96 6 lr.	6	238-6	16	29,000	80,000
J. Sowerwine	96 2x96 lr.	3	234	18	13,000	26,000
M. Googri	17 7x 96 lr.	3	232	19	6,600	15,000
Gould Realty Co.	17.3x 96.1 lr.	3	230	20	12,500	18,000
228 W. 10th St. Cp.	21.6x95 lr.	4	228	21	12,500	25,000
R. Hines, Inc.	21.6x95 lr.	3	226	22	12,000	26,000
Merco Realty	21.6x95 lr.	3	224	23	12,000	21,000
Edgewood Assoc., Inc.	42.10x 91.8½ lr.	4	220-2	24	23,000	60,000
East Side, Bleecker St., W. 10th to Christopher St.						
J. C. Moss	90½x 50.2 lr.	6	348-40	26	$50,000	$155,000
Gansevoort Rlty.	96 0½x 125 lr.	15	334-30	33	175,000	1,200,000
			N.W.C.			
Christopher St., North Side, Bleecker to Hudson St.						
H. M. & A. D. Balin	25x93.6 lr.	4	105	38	$24,000	$40,000
Matteo Perrothy	44.11x 91.6 lr.	6	107	39	42,000	77,000
J. W. & A. Baranello	25.5½x 91.4 lr.	5	111	41	24,000	48,000

See last page for footnotes.

Owner or Occupant	Size of Lot	Stories High	St. No.	Lot No.	Value of Real Estate Unimproved	Value of Real Estate with Improvements Thereon
Pallor Chem. Co.	25.5½x91	5	113	42	24,000	14,000
115 Christopher Cp.	25.2x91	7	115	43	21,000	80,000
B. Levine & ano.	25x90.5	6	117	44	24,000	53,000
B. Direnzo	25x91.10	6	119	45	24,000	45,000
Lou Lee Corp.	50x90.5	3	121-3	46	47,000	75,000
Bleecker St., East Side, Christopher to W. 10th St. N.E.C.						
F. C. Rashkes	60.9x16.2 Ir.	3	333-29	60	$22,000	$30,000
F. C. Rashkes	36.9x29.6	3	335-7	61	12,000	17,000
F. C. Rashkes	21.1x63.6 Ir.	3	341	62	9,000	13,000
L. Diamond	23.2x36 Ir.	3	343	63	10,000	13,000
L. Diamond et al.	26.2x89.6 Ir.	3	345	64	13,000	16,000
Constania Graziano	25.8x43.1 Ir.	4	347	65	20,000	27,000
S.E.C.						
W. 10th St., South Side, Bleecker to W. 4th St.						
Geo. H. Moore	64.94x8	6	208-12	66	$41,000	$95,000
Globalle Tarsini	39.9x94.6	6	206-4	59	29,000	63,000
T. D. J. H. Perry	18.10x98	4	202	61	12,000	19,000
G. F. Dugan	19.1x94.9	3	200	62	12,000	20,000
A. Louginotti	19.1x94.9	3	198	63	12,000	27,000
Chas. A. Fulton	25x94.9	5	196	64	15,000	53,000
E. Martin	25.4x95	5	194	65	17,000	42,000
A. Orza	50.8x186 Ir.	6	190-2	67	61,000	133,000
W. 4th St., West Side, W. 10th St. to 7th Avenue South. S.W.C.						
111 W. 10th St. Cp.	26.6x101 Ir.	5	230	68	$40,000	$74,000
Anfourth Rlty. Corp.	26.6x101 Ir.	6	228	69	27,000	51,000
Anfourth Rlty. Cp.	26.6x101 Ir.	6	226	70	27,000	52,000
Hillcrest Rlty. Cp.	72.5½x126.4 Ir.	2	220-4	71	200,000	325,000
N.W.C.						
Christopher St., North Side, 7th Ave. So. to Bleecker St.						
St. John's Evan. Lutheran Church	14.6x90.6	[illegible]	79	77	Exempt	Exempt
St. John's Evan. Lutheran Church	64.8x90.6 Ir.	1	81	78	Exempt	Exempt
St. John's Evan. Lutheran Church	23.1x57	[illegible]	83	80	Exempt	Exempt
Christoph. Rlty. Cp.	25x91	6	85	81	21,000	51,000
L. Adolphi	25x91	5	87	82	21,000	32,000
89 Christopher Corp.	25x96	6	89	83	21,000	33,000
89 Christopher Corp.	25x96.7 Ir.	6	91	84	25,000	46,000
Section 2, Volume 9, Block 620—Hudson St., East Side, W. 10th to Charles St. N.E.C.						
S. Shenker & ano.	69x100 Ir.	5	520-4	1	$32,000	$225,000
Robt. Davidson Est.	25x80.10 Ir.	4	526	4	14,000	190,000
Ruben Burkvar & ano	108.7½x101 Ir.	2	528-2	9	100,000	170,000
S.E.C.						
Charles St., South Side, Hudson to Bleecker St.						
P. Ventiringuo	24.9x92.3	5	108	12	$14,000	$36,000
P. Ventiringuo	24x92.3	5	106	16	13,500	35,000
City of New York	21.9x96.9 Ir.	3	102	18	Exempt	Exempt
Bleecker Chas. Cp.	25x96.5½	4	100	19	10,000	30,000
Bleecker St., West Side, Charles to W. 10th St. S.W.C.						
Bleecker, Chas. Cp.	21.8x75	5	364	20	$27,000	$35,000
Bleecker, Chas. Cp.	25x75	5	362	21	20,000	27,500
Bleecker Charles	25x75	5	360	23	20,000	27,500
Bleecker Charles	25x75	5	358	23	20,000	27,500
Bleecker, Charles	24.11x75.10 Ir.	4	356	24	21,000	21,000
Bleecker, Charles	19.3x75.10	..	..	25	16,000	16,000
Bleecker, Charles	23x54.7	..	..	26	15,000	15,000
Bleecker, Charles	29x26.6	4	350	27	19,000	19,000
N.W.C.						
W. 10th St., North Side, Bleecker to Hudson St.						
Bleecker, Charles	..	..	..	28	13,000	15,000
Bleecker, Charles	21.3x51	3	..	29	14,000	14,000
Bleecker, Charles	24.11x95.3	5	..	30	23,000	29,500
Village Renting Cp.	27.195.3 Ir.	5	223	31	18,500	30,000
Village Renting Cp.	26x110.10 Ir.	5	227-5	32	13,500	30,000
C. G. Keller, et al.	89x110.10 Ir.	1	229-31	33	105,000	175,000
P. & A. Vinticinquo	25x100	6	237	37	13,000	40,000
Cossey & Rancken	10x74.2 Ir.	3	239	38	20,000	95,000
Bleecker St., East Side, W. 10th to Charles St.						
A. Tannehill	17x100	3	355	44	$15,000	$23,000
John N. Boyd	17x70	3	357	45	12,000	23,000
A. D. Vola	17x70	3	359	48	12,000	16,000
E. P. Popolizio	17x70	3	361	47	12,000	18,000
K. Y. Yee	17x47	4	363	48	11,000	16,000
M. Ridolfi	20x48	3	365	49	17,000	24,000
S.E.C.						
Charles St., South Side, Bleecker to W. 4th St.						
S. Charnis	22x37	3	94	50	$12,000	$16,500
E. Gardner	23x87.4 Ir.	4	92	51	17,000	30,000
N. Gialelle	19.5x100 Ir.	3	90	53	15,500	23,000
Ninth Ward Rlty.	25x100	5	88	63	20,000	120,000
H. R. Steinmann et al.	37.6x96	6	84-6	64	30,000	66,000
K. J. Welling	25x96	6	82	56	20,000	42,000
K. J. Welling	25x96	5	80	57	20,000	42,000
Vehicle Realty Corp.	27.5x95.7 Ir.	6	78	58	21,500	39,000
Charles Apts., Inc.	25x95 Ir.	6	76	59	20,000	52,000
Charles Apts., Inc.	25x95	6	74	60	20,000	52,000
V. & J. Gianni	25x96	5	72	61	20,000	32,000
H. J. Stileneck	18.6x49	3	70	62	10,000	14,000
H. J. Stileneck	18.6x49	3	68	63	10,000	14,000
H. J. Stileneck	18.6x49	3	68	64	10,000	14,000
H. J. Stileneck	19.6x19	4	64	65	16,000	20,000
S.W.C.						
W. 4th St., West Side, Charles to W. 10th St.						
A. Mansky	24.6x75	5	244	68	$20,000	$25,500
A. Mansky	21.6x75	5	242	67	17,500	29,500
140 W. 4th St. Cp.	32.8½x88	5	240	68	29,000	75,000
140 W. 11th St. Cp.	43.8½x83	5	236-8	70	29,000	75,000
L. Herran, ano.	29.7x88	6	234	71	37,000	111,000
N.W.C.						
W. 10th St., North Side, W. 4th to Bleecker St.						
A. Callao	21.4x93	4	191	72	$13,500	$28,000
Q. Q. Q. Rlty. Cp.	21.4x95	3	193	73	18,500	40,000
H. Crane	46.9x95	6	195-197	74	30,000	116,000
Ethel Geiger	50x95	6	199	76	32,000	80,000
Mar Mart Rlty. Co., Inc.	37.6x96	6	203-205	78	24,000	105,000
S. Schwartz & ano.	37.6x93	6	207-209	80	23,000	65,000
Thorne Prop., Inc.	60.5x85.3	6	211	82	33,000	75,000
Thorne Prop., Inc.	49.7x87	6	213-215	41	57,000	95,000
N.E.C.						
Section 2, Volume 9, Block 621—Hudson St., East Side, Charles to Perry St. N.E.C.						
Hudson Charles Cp.	86.3x92.2½ Ir.	1	538	1	$55,000	$80,000
A. & S. Rubenfeld	27x35.1 Ir.	2	544	4	14,500	22,000
A. & C. Kleiner	20.11½x58.1 Ir.	4	546	5	10,000	15,000
J. & J. Ceru	20.6½x74.11½ Ir.	4	548	6	10,500	18,000
Cath. Vilmrieter	20.6x74.11½ Ir.	5	548½	7	10,500	13,000
550 Hudson Rlty. Cp.	25.1x58.51 Ir.	6	550	8	19,000	34,000
S.E.C.						
Perry St., South Side, Hudson to Bleecker St.						
E. F. Katz	25.2x95.3 Ir.	3	106	9	$14,500	$26,000
Lesmil Rlty.	25x95.3	5	104	10	15,000	27,000
Edmond Martin	33.8x95.2	6	96-98	13	23,000	100,000
East Side, Bleecker St., Perry to Charles St. S.W.C.						
317 Bldg. Co.	43.6x70	6	351-3	16	$38,000	$100,000
14 Bank St. Rlty. Cp.	21.3x70	1	380	18	14,000	18,000
P. Frankel	21.3x70	1	378	19	14,000	25,000
F. Innocenti	21.3x70	4	376	20	14,000	28,000
J. H. Cooper	21.3x70	4	374	21	15,000	30,000
J. H. Cooper	21.3x70	1	372	22	15,000	20,000
J. H. Cooper	21.3x70	4	370	23	15,000	20,000
D. N. True	21.4x70	5	368	24	23,000	40,000
N.W.C.						
Charles St., North Side, Bleecker to Hudson St.						
93-95 Charles St., Inc.	33.6x96.4	1	93-95	25	$23,000	$35,000
99 Charles St.	17.9x101.6 Ir.	3	97-99	27	67,000	160,000
Bluestone Ests., Inc.	23.6x95.9 Ir.	6	101	29	17,000	28,500
Bluestone Ests., Inc.	23.6x95.9	5	103	30	17,000	26,500
Bluestone Ests., Inc.	18x96.3 Ir.	5	105	31	10,000	20,000
Bleecker St., East Side, Charles to Perry St. N.E.C.						
Streamval Rlty. Cp.	23x42.1½	5	367	33	$18,000	$25,500
Streamval Rlty. Cp.	24x43.1½	6	369	34	11,000	16,500
Dom Rlty. Co., Inc.	37.9x62.1½	5	371	35	23,000	63,000
D. Rico	18.9x81.7½ Ir.	6	375	37	11,000	17,500
33 Park South Corp.	18.9x81.7 Ir.	6	377	38	27,000	100,000
Joseph Maltee	23x81.7½ Ir.	6	381	40	14,000	20,000
Jaydor Rlty. Cp.	25x61.7½	5	383	11	22,000	31,500
S.E.C.						
Perry St., South Side, Bleecker to W. 4th St.						
A. & G. Parroni	20x48	5	86	42	$11,000	$26,000
E. Y. Shulman	20x95.3	3	84	43	16,000	25,500
C. Bell, Jr.	40x95.21 Ir.	5	80-82	..	82,000	63,000
Theosime Rlty. Cp.	20x95.1	3	78	16	16,000	27,500
C. H. Logan	20x96.1	3	76	47	16,000	23,500
M. C. Abbate	20x96.1	3	74	48	16,000	29,500
72 Perry St. Cp.	20x96.1	1	72	49	16,000	57,000
Heinrich J. Steeneck	20x95.1	[illegible]	70	50	16,000	26,000
Hans Arndt	20x95.1	4	68	51	18,000	24,500
Joseph L. Berte	20x96.1	3	66	52	18,000	22,500
H. E. Leeds	20x95.1	3	64	53	18,000	23,000
R. Buntel & et al.	20x96.4	3	62	54	18,000	27,500
H. Casper	20x95.1	4	60	55	16,000	26,000
Christopher Rlty. Cp.	25x72	5	58	66	19,000	23,000
Christopher Rlty. Cp.	35x72	5	54-6	58	33,000	45,000
S.W.C.						
W. 4th St., West Side, Perry to Charles Sts.						
W. H. & B. J. Johnston	22.3½x60	3	258	59	$15,000	125,000
J. Chichester & ano.	16x40	3	256	60	5,000	15,000
Charles St., North Side, W. 4th to Bleecker Sts. N.W.C.						
May Rosen	20x79.6½	1	51	61	$24,000	$32,000
Cong. Darech Amuno	20x79 Ir.	2	53	62	Exempt	Exempt
M. E. Frankel	20x95.3	4	65	63	18,000	27,500
J. & E. Millard	20x95.3	1	67	64	18,000	29,000
A. C. Gerdes	25x95.1	3	69	65	18,000	18,000
Janton Realty	20x95.3	3	61	66	16,000	42,000
Victoria Lamanna	20x95.3	4	63	67	16,000	26,500
Hans Arndt	20x95.3	3	65	68	16,000	30,000
G. & M. Willims	20x95.3	3	67	69	16,000	31,000
D. F. Townley	20x95.3	4	69	70	16,000	29,500
T. S. Sittrio	20x95.3	4	71	71	16,000	29,500
A. & A. Scherma	20x95.3	3	73	72	16,000	26,500
251 W. 18th St. Cp.	20x95.3	3	75	73	16,000	44,000
C. E. Knowlson	20x95.3	3	77	74	16,000	32,000
A. Romeo	20x95.3	1	79	75	16,000	32,000
81 Charles St. Cp.	20x95.3	4	81	76	16,000	32,000
Anthony S. Mecro	20x96.3 Ir.	3	63	77	16,000	22,000
Streamval Rlty. Cp.	20x48.10	4	85	78	11,000	23,000
Section 2, Volume 9, Block 622—Hudson St., East Side, Perry to W. 11th St. N.E.C.						
101 Perry St. Co.	77.6x66.9 Ir.	4	552-8	1	$55,000	$185,000
560 Hudson Cp.	18.11x60 Ir.	4	560	5	11,000	13,500
560 Hudson Cp.	19.5x53 Ir.	4	562	6	10,500	13,000
560 Hudson Cp.	19x53 Ir.	4	564	7	11,000	13,500
560 Hudson Cp.	19x53 Ir.	4	566	8	11,500	13,500
570 Hudson St. Corp.	49.2x28.2 Ir.	8	570-4	10	22,000	38,000
S.E.C.						
W. 11th St., South Side, Hudson to Bleecker St.						
K. G. R. L. Russell	24.9x60.5 Ir.	5	298	14	$13,000	$21,000
John H. Cooper	24.8x96.1	5	296	13	17,000	41,000
John H. Cooper	25.1x96.1 Ir.	3	294	15	17,500	23,000
Quadrangle Realty	48.10x96 Ir.	4	290-2	11	32,000	68,000
400 Bleecker St. Inc.	25.4x57 Ir.	6	288	18	24,000	52,000
S.W.C.						
Bleecker St., West Side, W. 11th to Perry St.						
Quadrangle Realty Corp.	38.2x50	4	398-6	17	$30,000	$44,000
Eugenia Guiffra	19.1x51	3	394	19	8,000	12,000
Andrew M. Russell	19.1x50	3	392	20	8,000	12,000
Andrew Rubinkiewicz	19.1x50	3	390	21	8,000	12,000
Luigi Marcino	19.1x50	4	388	22	8,000	16,000
J. & M. Varelo	19.1x50	3	386	23	11,500	20,000
N.W.C.						
Perry St., North Side, Bleecker to Hudson St.						
Union Mortgage Co.	25x96 Ir.	3	93	24	$15,000	$40,000
Donken Rlty. Cp.	25x96 Ir.	5	95	25	15,000	38,000
Mary D. Sheffield	25.2x96 Ir.	5	97	26	15,000	59,000
Perry Props., Inc.	29x96.3 Ir.	5	99	27	17,000	45,000
Bleecker St., East Side, Perry to W. 11th St.						
Anna M. Brigadier	19x64.2½ Ir.	1	387	71	$8,500	$19,000
Henrietta C. Epstein	18.4x75.10½ Ir.	4	389	29	13,000	24,000
Chas. W. Crawford	18.2½x75.9 Ir.	4	391	30	13,000	24,000
Chas. Van Doren	21x75.71 Ir.	4	393	31	14,000	24,000
Anita Willcox	19.6½x75.41 Ir.	4	395	32	18,500	24,000
Werner Wolf	18.11x82.9½ Ir.	4	397	33	11,000	22,000
W. 11th St., South Side, Bleecker to W. 4th St. S.E.C.						
Reta Terrell	23.1x38.9 Ir.	6	286	34	$24,000	$42,000
T. Edelman	19.6x87.10 Ir.	1	284	35	11,000	32,000
Evelyn P. Baldwin	22.2x84.5 Ir.	3	282	36	14,000	28,000
W. M. Willcox	25.5x95.1 Ir.	5	280	37	20,500	45,000
H. Goldsmith	25.2x95 Ir.	4	278	38	20,000	34,000
H. C. O. Rlty. Co.	24.9x95	4	276	39	20,000	34,000
M. G. Rubin	25.6x100.3 Ir.	4	274	40	20,000	39,000
270 W. 11 St. Cp.	75x95.5 Ir.	6	272-68	41	65,000	270,000
266 W. 11th St. Cp.	25x95	5	266	44	20,000	45,000
264 W. 11th St. Cp.	25x95	4	264	45	20,000	30,000
E. C. & M. S. Howell	25x95	4	262	46	20,000	28,000
J. R. Hoffman	22.1x84.7 Ir.	3	260	47	15,000	27,000
W. 4th St., West Side, W. 11th to Perry St. S.W.C.						
I. P. Vallenle	42.6x63.6 Ir.	3	251-3	43	$16,000	$15,000
L. McKoy	21.1x53.1	4	250	60	13,000	32,000
K. Miller	20.9½x53.41½ Ir.	3	248	61	13,000	22,000
Perry St., North Side, W. 4th to Bleecker St. N.W.C.						
57 Perry St. Co.	75.4x100.6	6	57	58	$40,000	$110,000
L. Frankenberg	25x95.6	3	61	59	20,000	33,000
Mateo Perrotty	50x95	6	63-5	60	40,000	95,000
Garnett Levine	18.6x95	6	67	61	30,000	48,000
B. Stephens, ano.	19x95	3	71	62	15,000	27,000
F. K. & F. Safford	19.8x95	4	73	63	16,500	34,000
W. M. Willcox	26.1x90	3	75	64	20,000	57,000
Dorida Rlty. Cp.	25x96	6	77	65	20,000	54,000
K. C. Welling	25x96	5	79	66	18,500	45,000
79 Perry St.	27x96.5½ Ir.	5	81	67	21,500	30,000
Allyn & Lucille Marsh	20.11½x68.4½	3	83	68	12,500	25,000
R. Bietry	21.4x68 Ir.	3	85	69	12,500	25,000
F. & A. DeWitt	33.11½x87.10 Ir.	3	87	70	23,000	29,000
N.E.C.						
Section 2, Volume 9, Block 623—Hudson St., East Side, W. 11th to Bank St.						
Adington Assn., Inc.	25.6x81 Ir.	5	580	2	$15,000	$37,000
Adington Assn., Inc.	75.9x87.8 Ir.	5	582	3	17,000	110,000
S.E. & S.W.C.						
Bleecker St., West Side, Bank to W. 11th St.						
Adington Assn., Inc.	59.6x60.11 Ir.	6	410-12	6	$23,000	$30,000
W. 11th St., North Side, Bleecker to Hudson St. N.W.C.						
Adington Assn., Inc.	52.9x95 Ir.	5	291	10	$60,000	$75,000
55 Morton St. Rlty. Corp.	101.4x95 Ir.	6	293-9	15	95,000	150,000
N.E.C.						
Bleecker St., East Side, W. 11th to Bank St. N.E.C.						
A. J. Laudadio	22.7x50	4	403	11	$18,500	$20,000
M. Viglione	20.11x50	4	405	17	9,500	18,000
L. W. Munger	21x50	4	407	18	9,500	20,000
Santina Iaola	20.8x50	1	409	19	9,500	17,000
22 Charles St. Cp.	20.6½x50	4	411	20	9,500	22,000
22 Charles St. Cp.	20.7x50	4	413	21	9,500	22,000
V. & B. Aguirre	20.8x50	4	415	22	11,500	21,000
V. & B. Aguirre	45.8x50	1	417	23	31,000	60,000
S.E.C.						
Bank St., South Side, Bleecker to W. 4th St.						
F. Proul, et al.	51x91.6	6	78-80	21	$40,000	$90,000
Israel H. Schneider	20.3x85 Ir.	3	76	26	18,000	29,000
Israel S. Schrieber	25.3x81	3	74	27	18,000	31,000
R. Tyrrel	20.2x81	3	72	28	19,000	29,000
L. U. Bertine	25x80	5	70	29	19,000	38,000
Ella B. Hendrick	25x80	3	68	30	18,000	31,000
P. S. Potter	26.5x80	3	66	31	19,000	29,000
P. Andrini	23.3x80	3	64	32	17,500	26,000
H. C. Phillips	23.4x76	3	62	33	14,000	23,000
N. Z. E. T. Moreno	23.2x75	3	60	34	14,000	55,000
J. S. May	19.10x75	1	58	35	13,000	23,000
S. K. Ottmann	20x42	3	56	36	9,000	16,000
W. 4th St., West Side, Bank to W. 11th St. S.W.C.						
W. Fourth St. Bldg. Cp.	42x60	6	296	38	$23,000	$50,000
A. H. Stenger	20x60	3	294	39	12,000	21,000
E. L. Courtney	20x60	3	292	40	12,000	21,000
W. Seymore	20x60	3	290	11	12,000	21,000
N. R. McDavid	20x60	1	288	42	12,000	32,000
W. 11th St., North Side, W. 4th to Bleecker St. N.W.C.						
F. J. Miller	20x70	3	255	43	$22,000	$40,000
Louis & Nancy Kirkman	19.9x70	3	257	11	14,000	19,000
J. S. May	20.3x70	4	259	45	14,000	20,000
H. A. Basham, Jr.	20.3x116.11	1	261	46	17,500	29,000
Anna B. Greenblatt	25.2½x116.11	4	263	149	22,000	32,000
M. B. Kriel Jansson	19.6½x118.11	5	265	47	17,000	41,000
267 W. 11th St. Cp.	25x101.6	4	267	48	20,000	31,000
Carab Hall Inc.	30.9x112.0½	5	269	49	22,000	50,000
271 W. 11 Cp.	25.2½x112.01	1	271	50	21,000	55,000
Wom. Div. Chr. Ser.	25.1½x102.0½	3	273	51	Exempt	Exempt
Wom. Div. Chr. Ser.	25.3x102.0½	4	275	52	Exempt	Exempt
Matteo Perrotty	50x142 Ir.	6	277-9	53	44,000	125,000
Sira Corp.	25x100	5	281	55	20,000	33,000
79 Perry Corp.	25x100	6	283	56	20,000	33,000
Section 2, Volume 9, Block 624—Greenwich St., East Side, Bank to Bethune St. N.E. & N.W.C.						
Chesgold Bldg. Cp.	118.5x137.9 Ir.	7	771-5	1	$140,000	$820,000
Chesgold Holding Corp.	101x125 Ir.	7	777	5	45,000	85,000
Greenwich St., East Side, Bethune to W. 12th St.						
R. C. Moncher	34.6½x60.5 Ir.	4	791	8	$10,000	$20,000
Hudson St., West Side, W. 12th to Bethune St. S.E.C.						
A. Wyskowski	50.3x147.6 Ir.	6	609	15	$100,000	$200,000
S.W.C.						
Ad. Z. Ezrailian	34.7x76 Ir.	5	602-6	17	22,000	37,000
E. & R. Ezrailian	23.4x72.4 Ir.	5	601	18	23,000	40,000
Michallen Rlty. Cp.	38.4x78.3 Ir.	1	599	20	19,000	37,000
Michallen Rlty. Cp.	21.10x76.4½ Ir.	5	597	21	20,000	30,000
N.W.C.						
Bethune St., North Side, Hudson to Greenwich St.						
B. C. Moncher Inc.	22x69.1½ Ir.	5	8	32	$14,000	$30,000
Bethune Rlty. Corp.	22x69.4½ Ir.	5	10	33	17,000	47,000
N.E.C.						
Between Hudson and W. 12th Sts. and 8th Ave.						
City of New York	Irreg. (Abingdon Sq.)			24	Exempt	Exempt
Bleecker St., East Side, Bank St. to 8th Ave. N.E.C.						
A. Ackerman et al.	93.9x160 Ir.	6	419-435	38	$155,000	$500,000
Junction						
8th Avenue, East Side, Bleecker to W. 12th St.						
E. E. & A. E. Garcia	23.6x20 Ir.	6	4	80	$10,000	$25,000
8 Square, Inc.	97x Ir.	6	8	81	81,000	165,000
A. H. Bing	84.0½x100 Ir.	16	14-20	48	140,000	1,300,000
Junction						
W. 12th St., South Side, 8th Ave. to W. 4th St.						
Twin City Rlty. Cp.	67.0½x121.8½ Ir.	6	300	41	[illegible]	$200,000
Prun Vin Cp.	50.1½x121.8½ Ir.	6	294	44	40,000	110,000
W. Buchbee	25.3x65 Ir.	4	293	47	16,000	24,000
I. Faber	27.0½x61.11 Ir.	4	296	43	25,000	54,000
S.W.C.						

See last page for footnotes.

ASSESSED VALUATION OF REAL ESTATE — BOROUGH OF MANHATTAN — SECTION 2

Owner or Occupant	Description of Property: Size of Lot	Stories High	St. No.	Lot No.	Value of Real Estate Unimproved	Value of Real Estate with Improvements Thereon
W. 4th St., West Side, W. 12th to Bank St.						
Garber Hldg. Corp.	36.1x 60.9 lr.	6	312-310	49	$21,000	$10,000
L. A. Lalb	20x57	3	308	51	13,000	22,000
Bld Hldg. Corp.	28.4x80	5	306	53	22,000	60,000
Bank St., North Side, W. 4th to Bleecker St. N.W.C.						
51 Bank St. Realty Corp.	40.11x72	6	51	53	$40,000	$80,000
L. Bellard	18x66	3	55	55	12,000	20,000
A. & M. Freeman	18x72 lr.	3	57	56	12,000	65,000
H. M. Smith	25.9x105.6	3	59	57	12,000	30,000
E. & D. I. Deane	25x108.2	3	61	58	21,000	30,000
Anthony T. Muss & ano	25x109.10	5	63	59	21,000	60,000
A. J. Mariccia, ano.	50x100	6	65	60	16,000	95,000
Bureau of Educational Experiments	50x116.6	4	69	62	Exempt	Exempt
Between 8th Ave., Bank and Bleecker Sts.						
The City of N. Y.	lr.	1			70	Exempt Exempt
Section 2, Volume 9, Block 625—Greenwich St., East Side, W. 12th to Jane St.						
I. Yellen	23.1x77	10	799	1	$10,000	$27,000
Jas. & Geth. Yellen	25.1x82.7	6	801	3	11,000	30,000
Jos. Yellin	24 1x 83.9 lr.	1	803	5	10,500	17,000
Anthony Dudick	18x50 lr.	3	805	4	7,000	11,000
R. Wasserman	18 3x 50.9 lr.	4	807	6	10,000	16,000
Jane St., South Side, Greenwich to Hudson St. B.E.C.						
H. D. Washburn	21.4x11.49	2	64	6	$7,000	$15,000
Nellie A. Gahan	21.8x 47.2 lr.	3	62	7	7,000	15,000
M. Harris	21.8x 19.6 lr.	4	60	8	8,000	24,000
Hudson St., West Side, Jane to W. 12th St. B.W.C.						
H. Kearney	19x 60.4 lr.	4	621	9	$13,500	$20,000
Sarkis Sarkisian	18.7x54 lr.	4	619	10	10,500	17,000
Sarkis Sarkisian	18.8x54 lr.	4	617	11	10,500	17,000
L. Fisher	24x83.0	6	615½	12	16,500	34,000
Geo. H. Moore	24x83.8	4	615	13	16,500	22,000
M. S. Cook	20x80.5 lr.	3	613	14	7,000	10,000
West 12th St., North Side, Hudson to Greenwich St. N.W.C.						
L. Sterofels	24.6x37 lr.	3	317	15	$14,000	$25,500
P. M. Fredericks	22x60.2 lr.	3	319	16	8,500	16,000
L. Pons	22x 62.10 lr.	3	321	17	8,500	18,000
323 W. 12th St. Cp.	22x65.6 lr.	3	323	18	8,500	23,000
H. Magill	21x 49.1 lr.	4	325	19	7,500	19,000
D. Dodelson	21x16.5 lr.	3	327	20	7,000	2[illegible]
J. Yellen	21x51.8	6	329	21	10,000	25,000
Hudson St., East Side, W. 12th to Jane St. N.E.C.						
R. G. Siegel et al.	80.9x37	6	622	26	$85,000	$270,000
Jane St., South Side, Hudson St. to 8th Ave. B.E.C.						
54 Jane St. Rlty. Cp.	21x80	3	54	27	$14,000	$49,000
F. Broad	22.6x80	3	52	28	15,000	29,000
H. M. Eicks	22.6x81	4	50	29	15,000	30,000
Amir Rubin	22.6x80	3	48	30	15,000	24,000
C. E. Bauer	22.6x80 lr.	3	46	31	14,000	27,000
Anna Maddan	22.6x 65.2 lr.	3	44	32	11,000	17,000
Mary Sullivan	22.6x60 lr.	3	43	33	10,000	15,000
Eljoll Corp.	67.6x71.3	3	40	34	35,000	40,000
8th Ave. North, West Side, Jane to W. 12th St. Junction						
Mary Sullivan	20x85 lr.	3	25	38	$8,000	$11,000
Wm. J. Madden	20x 40.10 lr.	3	21	39	10,000	12,500
Lillie Stern	20x46.11 lr.	3	19	40	11,000	13,500
Paul Stein et al.	20x50.4 lr.	3	17	41	12,000	15,500
S. Rennert	20x50.4 lr.	3	15	42	11,000	14,500
Brad. Johnson Est.	20x33 lr.	3	13	43	8,000	10,000
Paul Stern	19x80	5	11	44	20,000	28,000
W. 12th St., North Side, 8th Ave. to Hudson St. N.E.C.						
P. S. Ring	140.9x 80.6 lr.	16	298	50	$130,000	$1,250,000
8th Ave. South, East Side, W. 12th to Jane St. Junction						
C. Codina	36.7x52 lr.	3	29	51	$17,000	27,500
M. De Castro	55.1x37	3	21	52	29,000	39,000
39 8th Ave. Corp.	39.9x30	3	30	54	17,000	27,000
34 Eighth Ave.	22.0x52 lr.	1	31	56	24,000	35,000
34 Eighth Ave.	22.9x 58.4½ lr.	4	36	57	19,000	29,000
38 Eighth Av. Rlty.	20.1x 58.4½ lr.	3	38	58	15,500	31,500
B. Parolbeck	14.1x22 lr.	3	40	59	17,000	21,000
W. 12th St., North Side, W. 4th St. to 8th Ave. N.W.C.						
283 W. 12th St. Rlty. Cp.	24x65	4	283	62	$22,500	$39,500
R. J. Maccabee	32x65	4	285	63	20,000	47,000
Louis De Luca	16x68.6	4	289	65	10,500	23,000
J. & M. Abbate	21x65	4	291	66	13,000	21,000
Section 2, Volume 9, Block 626—Greenwich St., East Side, Jane to Horatio St. N.E.C.						
A. & R. Stone	25x71	4	809	1	$38,000	$85,000
Green-Jane Rlty. Cp.	60x96	4	815	1	22,000	100,000
Horatio St., South Side, Greenwich to Hudson St. S.E.C.						
J. Gitz et al.	18.8x50	4	66	6	$9,500	$17,000
W. R. Caldwell & ano.	18.8x50	3	64	7	6,500	18,000
C. & C. Winter	18.8x50	3	62	8	6,500	16,000
Teresa Pons	20x50	3	60	9	7,000	13,500
A. Calomaris	20x50	3	58	10	7,000	13,500
Z. B. Wolloch, ano.	20x42 lr.	3	56	11	6,000	9,000
Hudson St., West Side, Horatio to Jane St. B.W.C.						
Z. B. Wolloch, ano.	26.7x 78.6 lr.	1	631	12	$17,000	$25,000
Z. B. Wolloch, ano.	25x90.9 lr.	1	629	15	11,000	22,000
Z. B. Wolloch, ano.	25x88.9 lr.	4	627	16	14,000	21,500
Z. B. Wolloch, ano.	25x80x9 lr.	3	625	17	11,000	22,000
Z. B. Wolloch, ano.	25x19.7 lr.	3	623	18	16,000	20,000
Jane St., North Side, Hudson to Greenwich St. N.W.C.						
Z. B. Wolloch, ano.	30x 34.10 lr.	4	61	19	$18,000	$38,000
Hudson St., East Side, Jane to Horatio St. N.E.C.						
Dorothy Kapp	16x59.9 lr.	4	624	21	$10,000	$15,000
Geo. Scholl	19x58 lr.	4	626	22	8,000	11,000
Garber Hldg. Cp.	19x56 lr.	4	628	23	8,000	10,500
N. Panaziano, ano.	22x90 lr.	4	630	24	11,500	15,500
M. I. Estere Co., Inc.	22x90 lr.	4	632	25	12,500	20,500
634 Hudson St. Cp.	25.4x 118.11 lr.	4	634	26	16,000	25,000
Horatio St., South Side, Hudson to W. 4th St.						
Max Alpert	46x10x 60.8 lr.	6	52	37	$25,000	$60,000
Leo Calano	25.5x 58.9 lr.	3	18	39	9,000	12,500
F. P. Cornelly	20x60.9 lr.	3	46	40	8,000	10,500
44 Horatio St. Rlty.	20x83 lr.	3	44	41	8,000	15,000
James Jemail	25x87.6	5	42	42	15,000	40,000
James Jemail	25x1[illegible]x87.6	6	40	43	15,000	45,000
M. Miller	24.11½x 87.6	5	38	34	14,000	15,000
M. Miller	25x87.6	5	34	35	14,000	43,000
N. Y. Edison Co.	50.9x 175.4 lr.	4	32	36	Ass'd. R.E. Corp. (A-856-56)	
M. F. Miller	60x87.6	6	28	38	25,000	63,000
4th St., West Side, Horatio St. to 8th Ave. S.W.C.						
H. Kasper & ano.	22x74	6	338	40	$30,000	$50,000
H. Kasper & ano.	44x74	5	336-334	41	37,000	74,000
Garber Hldg. Corp.	25.8½x 74 lr.	3	45	43	19,000	30,000
8th Ave., Northwest Side, W. 4th to Jane St. Junction						
D. & M. Warren	55.5x37.8	3	18-33	44	17,000	21,000
33-35 8th Ave. Corp.	45.1x76.4	3	33-35	45	21,500	28,000
31 8th Ave. Rlty.	30.4½x 87.6 lr.	3	31	46	20,000	35,000
Jane St., North Side, 8th Ave. to Hudson St. Junction						
Saiz. W. Taylor	24.11x 87.9 lr.	4	35	47	$21,000	$36,000
Max Levine	26.6x87.6	5	41	50	17,000	33,000
L. J. Winston	26.6x87.6	5	43	51	17,000	40,000
Gentian Optg. Co.	27.6x97.8	4	47	52	19,000	55,000
Briglass Rlty. Co.	27.6x87.6	5	49	53	17,000	28,000
315 Estates, Inc.	25.4x91.2	6	51	54	16,000	55,000
Florence B. Lane	19.4x66 lr.	3	53	55	7,500	16,000
E. Bromson	19x49.6 lr.	3	55	56	6,500	20,000
Section 2, Volume 9, Block 627—Greenwich St., East Side, Horatio to Gansevoort St. B.E.C.						
M. Kerber	20x60 lr.	4	829	1	$8,500	$32,000
35 Gansevoort Rlty. Corp.	100x96 lr.	3	835	5	70,000	265,000
Gansevoort St., South Side, Greenwich to Hudson St. B.E.C.						
34 Gansevoort St. Cp.	25x88.7	5	34	7	$12,000	$29,000
L. & E. Teltelbaum.	25x89	5	32	8	12,000	29,000
Hudson St., West Side, Gansevoort to Horatio St. B.W.C.						
R. Callen	25x72 lr.	4	649	9	$16,000	$18,500
R. Callen	22.8x67	4	647	10	10,500	12,500
R. Callen	22.8x67	4	645	11	10,000	12,000
R. Callen	22.8x64.6	4	643	12	9,500	11,000
R. Callen	29.4x112.3	5	641	13	16,000	29,000
N. Y. Taylor	19.7x65.4	3	639½	14	8,000	11,000
S. Wasserman	19.7x63.4	1	639	15	8,000	12,000
Jos. Zirkull	19.7x59 lr.	1		16	10,000	15,000
P. Barbiok			N.W.C.			
Horatio St., North Side, Hudson to Greenwich St. N.W.C.						
Chergo Realty Corp.	16x58.6	4	45	17	$7,000	$15,000
Chergo Realty Corp.	16x58.6	4	47	18	7,000	15,000
Chergo Realty Corp.	16x58.6	4	49	19	7,000	15,000
Chergo Realty Corp.	16x58.6	1	51	20	7,000	25,000
The Math Corp	16x75 lr.	3	53	21	7,500	19,000
L. Whitman	20x50	4	55	22	7,000	17,000
I. T. Lockwood	20x50	4	37	23	7,000	19,000
Spruce Esta. Cp.	20x65 lr.	3	59	24	11,000	
Hudson St., East Side, Horatio to Gansevoort St. N.E.C.						
City of N. Y.	56x 111.9½ lr.	4	633 S.E.C.	25	Exempt	Exempt
City of N. Y.	160x125.6	1		35	158,000	165,000
City of N. Y.	25x68	1		36	10,000	20,000
City of N. Y.	25x69			37	10,000	15,000
City of N. Y.	25x91			38	11,500	17,000
City of N. Y.	25x95			39	11,500	24,000
City of N. Y.	25x95			40	11,500	22,000
City of N. Y.	25x95			54	8,500	26,000
City of N. Y.	16.8x88			55	8,500	3,500
City of N. Y.	16.8x88			56	26,000	8,500
City of N. Y.	50x88					75,000
Gansevoort St., South Side, Hudson to W. 4th St.						
City of N. Y.	25x68.11½	1		16	Exempt	Exempt
City of N. Y.	25x68.11	1		36	Exempt	Exempt
City of N. Y.	25x91.9	3		37	Exempt	Exempt
City of N. Y.	25x95	3		38	Exempt	Exempt
City of N. Y.	25x95.3	1		39	Exempt	Exempt
City of N. Y.	25x95.3	1		40	Exempt	Exempt
City of N. Y.	25x95.3	1				
W. 4th St., West Side, Gansevoort to Horatio St. B.W.&N.W.C.						
E. Kaufman, ano.	183.5½x 93 lr.	9	356	43	$300,000	$1,000,000
Horatio St., North Side, W. 4th to Hudson St.						
City of N. Y.	16.8x88		17	54	Exempt	Exempt
City of N. Y.	16.8x88		19	55	Exempt	Exempt
City of N. Y.	50x88	6	21	56	Exempt	Exempt
City of N. Y.			27	59	Exempt	Exempt
City of New York	85.6x88 lr.	1				
Section 2, Volume 9, Block 628—9th Ave., East Side, Little W. 12th St. to W. 13th St. N.E.C.						
Avaco Rlty Corp.	77.4½x51	6	4	1	$45,000	$110,000
Hudson St., West Side, W. 13th to Gansevoort St. B.W.C.						
A. Koffler, et al.	128.10x 94 lr.		352	4	140,000	140,000
Hudson St., West Side, W. 13th to Gansevoort St. N.W.C.						
R. Scheman	77.10x71.1	1	651	12	$50,000	$63,000
Gansevoort and Little W. 12th Sts., Hudson St. and 9th Ave. Junction						
John & Peter Rohrs	25.8½x 94 lr.	3	1	15	$11,000	$25,000
John & Peter Rohrs	24.6x77	5	3	16	11,000	33,000
Hudson St., East Side, Gansevoort to W. 13th St. N.E.C.						
E. Ermold Co.	131.11½x 246.9 lr.	6	652-664 B.E.C.	17	$140,000	$255,000
Section 2, Volume 9, Block 629—Between 9th Ave., Hudson and 13th Sts.						
G. & A. Monash	167.10x 70 lr.	6	669	1	$12,000	$120,000
Hudson St., East Side, W. 13th to W. 14th St. N.E.C.						
Newton Assoc., Inc.	111.4x 157 lr.	6	668, 672	4	$125,000	$280,000
W. 14th St., South Side, Hudson St. to 8th Ave. S.E.C.						
L. Lederer & ano.	92.4x 111.6 lr.	4	356	8	$86,000	$100,000
Chevid Rlty. Co.	25x103.3	4	348	12	23,000	40,000
Telfas Rlty. Corp.	50x103.3	6	344	13	46,000	75,000
Newton Assoc., Inc.	25x103.3	6	342	15	23,000	60,000
R. & V. Corp.	20x103.3	4	340	16	16,500	25,500
St. Bernard's Ch.	80x103.3	4	338	17	25,000	29,500
St. Bernard's Ch.	75x124.6	2	330	18	Exempt	Exempt
St. Bernard's R. C. Church	25x103.3	4	328	21	25,500	90,000
St. Bernard's R. C. Church	25x103.3	5	326	22	25,500	155,000
St. Bernard's R. C. Church	25x103.3	4	324	23	Exempt	Exempt
Edward F. Donovan	25x103.3	4	322	24	23,000	36,000
Land Props., Inc.	25x103.3	4	320	25	23,000	10,000
M. N. Jacoby	25x103.3	4	318	26	23,000	36,000
Jean Brody	25x103.3	4	316	27	23,000	43,000
310 W. 14th St. Co.	25x 103.3 lr.	6	314	28	23,000	62,500
Corlin Assoc.	100x98 lr.	6	312	29	110,000	205,000
8th Ave., West Side, W. 14th to W. 13th St. B.W.C.						
Mfg. Trust Co.	77.6x100	3	77	35	$205,000	$350,000
Marett Rlty. Corp.	25.9x100	4	73	38	38,000	40,000
71 8th Ave. Rlty. Cp.	25.9x100	4	71	39	38,000	42,000
Mawr Realty Corp.	25.9x100	5	69	40	38,000	60,000
Mawr Realty Corp.	25.10½x100	5	67	41	38,000	60,000
E. & G. Russell	25.10½x 70.8	4	65	42	11,000	47,000
W. 13th St., North Side, 8th Ave. to Hudson St. N.W.C.						
Barnett Sokol	29.9x 25.10½ lr.	8	303	43	$3,000	$13,000
303 W. 13th St. Rlty. Corp.	20.10x 129.0½ lr.	5	305	44	15,000	43,000
305 W. 13th St. Rlty. Corp.	20.10x 231.9 lr.	5	307	45	15,000	43,000
305 W. 13th St. Rlty. Corp.	20.10x 120.5 lr.	5	309	46	15,000	43,000
305 W. 13th St. Rlty. Corp.	20.10x 116.1 lr.	6	311	47	14,000	42,000
305 W. 13th St. Rlty. Corp.	41.8x 111.10 lr.	..	313	48	27,500	27,500
Jomad Realty	25x103.3	4	317	50	13,000	39,000
Ker-Men Rlty.	30x103.3	5	319	51	15,500	29,000
Salvation Army	46x103.3	7	321	52	Exempt	Exempt
Ch. of St. Bernard	25x103.3	5	325	54	13,000	21,500
Ch. of St. Bernard	125x80 lr.	5	327	55	Exempt	Exempt
Section 2, Volume 9, Block 630—Washington St., East Side, Christopher to W. 10th St. N.E.C.						
Eda Lepore	31.9x 68.3 lr.	5	649	1	$19,500	$30,000
Eda Lepore	17.2x50 lr.	3	651	2	5,500	9,500
A. Gazzole	17.3x50 lr.	3	653	3	5,500	9,500
M. Podulsky, et al.	17 6½x 60 lr.	4	655	4	5,500	12,000
St. Veronica R. C. Ch. (Parsonage)	29.7½x57	4	657	5	Exempt	Exempt
259 Was. St. Rlty. Cp.	20.9x 104 lr.	5	659	6	8,000	20,000
661 Washington St. Corp.	24x98 lr.	5	661	7	10,000	17,000
75 Clarkson St. Corp.	40x79 lr.	1	665	9	18,000	38,000
W. 10th St., South Side, Washington to Greenwich St. B.E.C.						
Ch. of St. Veronica	204.8x88.5	6	276-288	12	Exempt	Exempt
Greenwich St., West Side, W. 10th to Christopher St. S.W.C.						
M. Zaibldea	22.7x 82.5 lr.	6	692	20	$8,500	$28,000
Noran Warehse. Cp.	75x88 lr.	6	686	21	30,000	70,000
Empire Equities	19x75 lr.	2	684	24	25,000	31,000
Christopher St., North Side, Greenwich to Washington St. N.W.C.						
St. Veronica's Ch.	80x95.2 lr.	1	149-155	26	Exempt	Exempt
157 Christopher St. Corp.	21.5x 62.5 lr.	3	157	29	$8,500	113,000
Greenwich St., East Side, Christopher to W. 10th St. N.E.C.						
Dagnes Rlty. Cp.	35x74.8 lr.	3	679	30	$18,000	$25,000
Hudson & Man. R.R. Co.	21.2x67 lr.	3	681	31	8,000	8,500
Tenth Greenwich Cp.	40.9x86 lr.	1	687	34	26,000	46,000
Lurason, Inc.	41.2x 82.5 lr.	1	691	38	16,500	30,000
Robert A. Keasbey	25.8x 82.6 lr.	6	693	38	15,500	25,000
Hudson St., West Side, W. 10th to Christopher St. S.W.C.						
E. Chesebrough	68.1x 100 lr.	1	515	43	$35,000	$38,000
509-11 Hudson St. Corp.	23x100	2	511	43	12,500	23,000
509-11 Hudson St. Corp.	23x100	2	509	44	12,500	31,000
97 Hudson St. Cp.	20x100	6	507	45	33,000	68,000
J. Zirinsky	40.1½x100	6	503	47	31,500	85,000
S. M. Siegel	26.9½x 77.9 lr.	3	501	48	36,000	60,000
Christopher St., North Side, Hudson to Greenwich St. N.W.C.						
H. Byfield	29x64 lr.	3	133	50	$12,000	$17,000
P. S. T. Realty Corp. Co.	20x 91.11½ lr.	4	135	51	15,500	45,000
Hudson & Manhattan R. R. Co.	21x64 lr.	6	137	52	Ass'd. R.E. Corp. (A129-5)	
Section 2, Volume 9, Block 631—Washington St., East Side, W. 10th to Charles St. N.E.C.						
R. H. Becker & Co. Corp.	111.8x 120 lr.	12	689	1	$56,000	$230,000
Continental Transl.	89.4x 130.7 lr.	1	683-77 S.E.C.	8	76,000	140,000
Charles St., South Side, Washington to Greenwich St.						
Partillon Servicing Corp.	51.5½x 97.0½ lr.	3	186	13	$15,500	$35,000
Jos. O'Reilly	23.2x 29.9½ lr.	3	132	15	*1,300	*3,000
Leopold Edelmuth	28.11½x 88.11 lr.	3	130	16	5,500	13,000
Greenwich St., West Side, Charles to W. 10th St. S.W.C.						
Spruce Esta. Cp.	40x67 lr.	5	716	17	$10,500	$19,000
Jenumb Realty Cp.	25x61 lr.	5	714	18	6,000	15,000
708-712 Greenwich St. Rlty. Corp.	75x 106.3 lr.	6	712	19	91,500	99,000
David Walsh	50x88 lr.	4	704	22	20,000	10,000
702 Greenwich St. Cp.	19x52 lr.	1	702	24	9,000	20,000
W. 10th St., North Side, Greenwich to Washington St. N.W.C.						
Julian O'Keefe	21x48.8	8	269	25	$5,000	$8,000
David Walsh	27x95	8	271	26	11,000	19,000
Frank Tenth St. Cp.	27.8x95	4	273	27	11,500	35,000
Greenwich St., East Side, W. 10th to Charles St. N.E.C.						
West Shore Realty Corp.	90x 101.6 lr.	7	697-701	30	$37,000	$1,000,000
L. DiGiovanni	25x89.6	3	703	33	7,500	9,500
708 Greenwich St. Corp.	25x89.6	3	705	34	7,500	9,500
527 Hudson St. Cp.	44x91 lr.	1	711 S.E.C.	37	35,000	105,000
Charles St., South Side, Greenwich to Hudson St.						
Hudson Chas. Cp.	23.8x 42.9 lr.	8	120	38	$5,000	$13,000
Hudson St., West Side, Charles to W. 10th St. S.W.C.						
Kelsey Marechal	27.7x 74.9 lr.	3	533	39	$11,000	$35,000
Hudson Chas. Cp.	21x79 lr.	3	531	40	18,000	20,000
Stella Karp	21x79 lr.	3	529	41	10,500	14,000
527 Hudson St. Cp.	27x100	4	527	42	17,000	25,000
Village Rlty. Cp.	26.11½x100	5	525	43	17,000	22,000
Village Rlty. Cp.	27.1½x100	5	523	44	17,000	22,000
Village Rlty. Cp.	27x100	5	521	45	17,000	22,000
Village Rlty. Cp.	25.5½x 106.4 lr.	6	519	46	22,000	69,000
Section 2, Volume 9, Block 632—Washington St., East Side, Charles to Perry St. N.E.C.						
T. D. Const. Corp.	51x51.2 lr.	1	685	1	$18,000	$20,000
Sara Realty	63x93	1	689	3	26,000	6,000
Enrico Fucini	42.5x93.4	4	695	8	16,500	19,000
E. Gabel	46.4x79.91	4	701 S.E.C.	9	21,000	15,000
Perry St., South Side, Washington to Greenwich St.						
I. Frankel	62.11x 97.9 lr.	4	140	10	$28,000	$55,000
132 Perry Realty Cp.	42x97.3	2	136	13	18,000	53,000
132 Perry Realty Cp.	42x100.6	2	132	15	18,000	50,000
Greenwich St., West Side, Perry to Charles St. S.W.C.						
Towers Warehouse Inc.	136.4x 122.3 lr.	7	736-726	17	$60,000	$185,000

Owner or Occupant	Description of Property: Size of Lot	Stories High	St. No	Lot No	Value of Real Estate Unimproved	Value of Real Estate with Improvements Thereon
Towers Stores, Inc.	72.9x 65.4 ir	10	724-720 N.W.C.	37	40,000	160,000
Charles St., North Side, Greenwich to Washington St.						
129 Charles St. Cp.	25.9x97.2	4	129	29	$9,000	$21,000
J. Lewis	25x97.3	2	131	30	9,000	20,000
City of New York	73.6x97.6	4	133-137	31	Exempt	Exempt
Thirtieth & Ninth Cp.	60x43.1 ir.	5	139	31	14,000	40,000
Greenwich St., East Side, Charles to Perry St.			N.E.C.			
Fiduciary Rlty. Cp.	19.6x 45.10½	..	.	36	$4,000	$4,000
Fiduciary Rlty. Cp.	19.4½x 40.9½	4	718	37	4,000	10,000
Fiduciary Rlty. Cp.	19.6½x 36.9	4	717	38	4,000	10,000
Palco Bell	56.6x92	6	719	39	20,500	70,000
Celeste Martin	18.10x61.6	3	725	42	7,000	16,000
Celeste Martin	21x78.2	3	727	43	8,000	15,000
Celeste Martin	29x 106.6 ir.	3	729	44	15,000	33,000
Celeste Martin	25x38.6 ir.	4	731	45	13,000	23,000
Perry St., South Side, Greenwich to Hudson St.			S.E.C.			
Celeste Martin	19x48 ir.	4	118	46	$7,500	$17,000
Celeste Martin	25x57 ir.	4	116	47	9,000	20,000
Hudson St., West Side, Perry to Charles St.			S.W.C.			
Patchor Rlty. Cp.	25.5½x 96 ir.	6	549	48	$22,000	$32,000
Patchor Rlty. Cp.	18.10x 90.5 ir.	4	547	49	10,000	13,000
Patchor Rlty. Cp.	18.10x 84.9 ir.	4	545	50	9,000	12,000
Patchor Rlty. Cp.	18.10x 79.2 ir.	4	543	51	9,500	11,000
M. Rosenthal et al.	18.6½x 73.7 ir.	4	541	52	9,000	16,000
535 Hudson Corp.	100.2x38.2	4	535 N.W.C.	53	70,000	230,000
Charles St., North Side, Hudson to Greenwich St.						
Gustav Greco	25x98	6	116	56	$11,000	$27,000
Fiduciary Cp.	25x95.4	4	117	57	10,000	15,000
Fiduciary Cp.	18.7x24 ir.	..	119	58	1,500	1,500
Fiduciary Cp.	21.4x32 ir.	..	121	59	2,500	2,500
Fiduciary Cp.	19x32.6 ir.	..	123	60	2,000	2,500
Section 2, Volume 9, Block 633—Washington St., East Side, Perry to W. 11th St.						
S. Zimmerman	24.8x 82.9 ir.	6	713	4	$7,500	$15,500
S. Zimmerman	24.8x 58.6½ ir.	3	715	3	6,500	14,500
R. M. Rosen & ano.	32.6x 42.8 ir.	6	717 S.E.C.	6	11,000	18,500
W. 11th St., South Side, Washington to Greenwich St.						
H. M. Rosen & ano.	37.2x 102 ir.	3	540	7	$15,000	$21,000
11th Greenwich Bldg. Co.	25.4x98.2	5	388	8	10,000	40,000
11th Greenwich Holding Co.	25.1x99.2	6	336	9	10,000	30,000
S. Pasternack & ano.	50x100.10	5	334	10	22,000	55,000
M. Goldberg	25.9x98.8	3	330	12	9,000	41,000
H. Meshwick	50.10x98.9	3	328	13	22,000	62,000
S. Soroka, ano.	45.7x 60.2 ir.	6	324-332	15	14,000	43,000
J. B. & E. A. Squire	20.11x 65.10 ir.	3	320	17	6,000	16,000
Christ Stroligo	20.8x 74.6 ir.	3	318	18	7,000	12,000
A. S. Rudolphy	21.10x 44.7 ir.	4	316 S.W.C.	19	8,000	12,000
Greenwich St., West Side, W. 11th to Perry St.						
John R. Webster	38.9x15.3	..	..	119	$2,000	$3,000
A. G. Viatolti	61.1x 82.8 ir.	1	746-44	20	18,000	36,000
Greenwich Perry Realty	76x92	4	738 N.W.C.	24	50,000	175,000
Perry St., North Side, Greenwich to Washington St.						
O. Tonarelli	25x98	6	129	27	$10,000	$38,000
Clarkson Whse. Cp.	50x95	6	131	28	20,000	80,000
Marat. Taylor	25x97.8	5	135	30	10,000	26,000
Harold G. Cline, Inc.	25x98.10	1	137	31	10,000	27,000
Lee Realty Corp.	20x99.2 ir.	1	139	32	8,000	20,000
P. H. & T. Fritsch	20.1x80 ir.	3	141	33	7,000	13,000
	123.8 ir.	1	145-149	37	5,000	13,000
Willi Ruelton	21.6x40.2	4	143	34	17,000	110,000
J. Bernardino, et al.	25.7½x		N.E.C.			
Greenwich St., East Side, Perry to W. 11th St.			N.E.C.			
City Ventures	56.6x85 ir.	6	733-735	38	$19,000	$65,000
A. Dobkin	19x70	2	737	10	5,000	9,000
A. Udovicich	18.7x 84.6 ir.	3	739	41	5,500	10,000
A. Griess	18.8x94 ir.	3	741	42	6,000	12,000
748 Greenwich St. Inc.	20.48x 94.2 ir.	1	743	43	6,000	15,000
Lilian Rixey	16.11x 61.11	2	746	44	5,000	10,000
Roddy Rlty.	18.11x 61.11 ir.	2	747	45	6,500	12,000
W. 11th St., South Side, Greenwich to Hudson St.			S.E.C.			
Roddy Rlty.	20x 67.11 ir.	3	314	46	$8,000	$14,000
312 W. 11th St.	20.4x 67.2 ir.	3	312	47	6,000	26,000
G. E. & H. Burns	20.4x 76.4 ir.	3	310	48	6,500	26,000
Marion R. Scolnick	20.4x83.8	3	308	49	7,000	18,000
East News Inc.	25x95	3	306	50	10,000	22,000
H. G. Williams	25x95	4	304	51	12,000	19,000
H. G. Williams	50x50	3	302 S.W.C.	52	17,000	25,000
Hudson St., West Side, W. 11th to Perry St.						
H. G. Williams	50.1x80 ir.	4	559	53	$8,000	$14,000
I. & J. Cornacchia	18.6x 83.4 ir.	3	559	51	7,000	13,000
Bertha Halpert	16x 71.10 ir.	3	557	56	7,500	12,000
Robert Jacobs	16x87 ir.	3	555	58	7,500	12,000
Gormal Realty Corp.	52.11x 45 ir.	6	109 N.W.C.	58	30,000	50,000
Perry St., North Side, Hudson to Greenwich St.						
N. Blakeese	45x70.2 ir.	6	112	60	$14,000	$35,000
Section 2, Volume 9, Block 634—Washington St., East Side, W. 11th to Bank St.						
Babaco Alarm Syst.	91.7 ir.	2	712	3	$16,000	$39,000
Shenkin Nash & Co., Inc.	91.7 ir.	2	727	1	17,000	43,000
Bank St., South Side, Washington to Greenwich St.			S.E.C.			
J. Palm Serv. Sta.	13.2x 48.6 ir.	1	181	6	$7,500	$11,500
R. Cooper	18x65.3	3	186	7	5,500	12,000
W. Baldwin & ano.	18x57	2	134	8	5,500	10,000
J. H. Todd	18x56.7	2	132	9	5,500	14,500
Esther Hook	17.10x95	2	130	10	7,000	12,000
F. Felov	17.10x95	2	128	11	7,000	12,000
R. H. Montgomery	17.10x95	3	126	12	7,000	18,000
F. Cohen, et al.	21.7x95	1	124	13	8,500	20,500
M. Trevathan	25x95	4	122	14	9,500	35,000
R.C.L. Realty Corp.	25x95	2	120	15	9,500	40,000
Bank St. Prop., Inc.	100x95 ir.	4	118	16	42,500	430,000
Greenwich St., West Side, Bank to W. 11th St.			S.W.C.			
100 Bank St. Co.	117.2x 117.1 ir.	1	6	23	$55,000	$180,000
Green Bank Rlty. Cp.	17.8x 66.10 ir.	3	759	29	6,000	21,000
Green Bank Rlty. Cp.	23.6x89 ir.	4	756	30	14,500	61,000
Green Bank Rlty. Cp.	22.3x89 ir.	3	754	31	14,500	44,500
Green Bank Realty Cp.	25x45.3 ir.	4	752 N.W.C.	33	16,000	62,000
W. 11th St., North Side, Greenwich to Washington St.						
John Wasserman	20x64.6 ir.	4	317	33	$7,000	$11,000
John Wasserman	20x95	4	319	34	8,000	18,000
J. V. Kanlor & ano.	32x95	5	321	35	13,000	45,000
M. G. Realtiex Corp.	28.8x95.4	3	329	36	12,000	33,000
M. G. Realtiex Corp.	28.8x95	3	327	38	12,000	33,000
M. G. Realtiex Corp.	28.9x95	5	327	39	12,000	33,000
G. Moyorga	20.11x 95 ir.	4	331	40	8,000	18,000
B. Aba Realties	21.1x95	4	333	41	8,000	47,000
W. Baker, et al.	21.4x95	4	335	42	8,000	22,000
337 W. 11th St. Cp.	115.10½x 76 ir.	6	343 N.E.C.	47	40,000	143,000
Greenwich St., East Side, W. 11th to Bank St.			N.E.C.			
R. O'Reilly	19.8x 49.10 ir.	3	763	46	$6,000	$15,000
R. Wall	40.2x 71.2 ir.	3	755	19	13,000	30,000
Bisiert Co.	31x70.10	6	759	51	5,500	34,000
A. G. Herschenberg	21x70.4	3	761	52	5,500	20,000
E. Rapp	21x69.9	4	763	53	5,500	18,000
Horstman Lum. Cp.	21x69.2	3	765	54	7,000	12,000
Horstman Lum. Cp.	21x68.7	1	767	55	7,000	8,000
Bank St., South Side, Greenwich to Hudson St.			S.E.C.			
J. Sperber	32.9x40	3	98	56	$12,500	$23,000
J. Schwering	18.6x61 ir.	3	94	58	8,000	20,000
A. R. E. McFadden	19x66 ir.	3	92	59	1,500	11,000
Hudson St., West Side, Bank to W. 11th St.			S.W.C.			
Greenbrier Rlty. Cp.	50.2x70	11	583	60	$12,500	$100,000
Dorexs Rlty.	31.6½x 74.3½ ir.	3	579	63	21,000	28,000
Tanco Rlty.	13.6x 75.1½ ir.	3	577	63	13,500	25,000
Tanko Rlty.	24.10x 76.2 ir.	4	575	64	17,000	35,000
LeBob Rlty. Corp.	19.8x 77.3 ir.	3	571	65	34,000	51,000
P. Citron	24.10x 78.3 ir.	4	569 N.W.C.	67	28,000	32,000
Section 2, Volume 9, Block 635—Washington St., East Side, Bank to Bethune St.			N.E.C.			
Chas. Reynolds	22.9x 70.4 ir.	6	733	1	$8,500	$17,500
M. Vargo	20x69.9 ir.	3	735	2	6,700	11,000
S. W. Hoyler	20x77.1 ir.	5	737	3	6,500	15,500
I. S. Nova, ano.	20x72.1 ir.	3	739	4	6,500	15,500
S. Parisiero	60x57.4 ir.	2	741	5	23,000	65,000
Ann Lyc	20x58.3 ir.	3	749	9	5,500	20,000
R. B. Honig	20x57.6 ir.	3	751	10	8,500	15,000
Spyros Tsaketos	20x55 ir.	3	753 N.E.C.	11	8,500	17,500
Bethune St., South Side, Washington to Greenwich St.						
A. Lye	20x60	3	11	12	$7,000	$14,000
Dickens Rlty. Cp.	88x60 ir.	6	33	15	18,000	130,000
46 Bank St.	22x93.1 ir.	6	51	18	10,000	23,000
B. G. Durk	22x88.9 ir.	3	29	19	10,000	18,500
K. Burger	22x85.5 ir.	2½	27	20	9,500	23,000
25 Bethune St., Inc.	22x79.2 ir.	3	25	21	9,500	18,000
21 Bethune St.	22x71.10	3	23	22	9,500	18,000
21 Bethune St.	22x75.9	3	21	23	9,500	22,000
Fred Buckholz	22x76.8	3½	19	24	9,500	16,000
Greenwich St., West Side, Bethune to Bank St.			S.W.C.			
Bethune Rlty. Cp.	145.5x 106.7 ir.	6	784 N.W.C.	36	$110,000	$670,000
Bank St., North Side, Greenwich to Washington St.						
103 Bank St. Rlty. Cp.	20x88.6 ir.	3	106	33	$8,000	$12,000
Abingdon Studios	20x90.6 ir.	3	107	34	8,000	35,000
M. Forner	30x95 ir.	3	109	35	8,000	32,000
V. Tortore	22x95 ir.	4	111	36	9,500	21,000
Clairy A. Taylor	44x95	3	113	37	19,000	36,000
Greenjay Rlty. Co., Inc.	30.1x95 ir.	6	117	38	11,000	13,000
Greenjay Rlty. Co., Inc.	25.9x111.2	6	119	40	11,500	43,000
Greenjay Rlty. Co. Inc.	16.5x 111.2 ir.	5	121	41	7,000	30,000
Tuck Y. Lee	61x95 ir.	4	123	42	27,500	80,000
D. MacKenzie	20.11x 81 ir.	3	129	46	3,000	7,000
Section 2, Volume 9, Block 636—West St., East Side, Christopher to W. 10th St.			N.E.&N.W.C.			
288 West St., Inc.	60.9x80	1	288-290	1	$27,000	$45,000
M. & R. G. Lent	28.8x30.10	5	371	4	7,000	12,000
392 West St. Cp.	28.8x30.10	2	372	5	7,000	10,000
Bebl Realty Corp.	52.6x80 ir.	8	388	7	15,000	22,000
Washington St., East Side, Christopher to W. 10th St.			S.E.&S.W.C.			
D. Oelhaf	44x79.11	6	9	8	$14,000	$35,000
C. & D. Oelhaf	22x73.10	3	7	10	7,500	18,500
Booth Hubbell	44x61.9	6	3	41	18,500	44,000
P. & E. Menkes	21.11x55.9	5	1	13	9,000	16,000
W. 10th St., South Side, Washington to Washington St.			S.E.C.			
T. & A. Oelhaf	22x95	3	300	14	$8,500	$28,000
V. R. Becker	44x95.8	1	298	15	17,000	12,000
N. Y. State Realty & Term. Co.	22x95.3	1	294	17	10,500	18,500
N. Y. State Realty & Term. Co.	22x95.3	1	292	18	10,500	18,000
N. Y. State Realty & Term. Co.	22x95.3	1	290	19	10,500	18,500
N. Y. State Realty & Term. Co.	22x95.4	1	288	20	10,000	12,000
N. Y. State Realty & Term. Co.	17x63.6 ir.			21	6,000	8,000
Washington St., West Side, W. 10th to Christopher St.						
N. Y. State Realty & T. Co.	199x79 ir.	1		22	$108,500	$111,000
Land value exclusive of easement ass'd A28 E203						
N. Y. Central	R.R. ease. in W. 10th St.					RBUC No. 1128-207A
N. Y. Central	R.R. ease. in Christopher St.					RBUC No. B28-206A
Christopher St., North Side, Washington to Washington St.			N.W.C.			
N. Y. State Realty & Term. Co.	44x95.3	1	167	31	$33,000	$42,000
A. E. Marber Co., Inc.	22x95	3	171	33	14,000	18,000
A. E. Marber Co. Inc.	14x95.3	3	173	34	28,500	45,000
Dorothy H. Oelhaf	22x95.8	4	177	38	18,500	20,000
Dorothy H. Oelhaf	22x84.8 ir.	3	179	37	11,000	18,000
P. Siegelmaier	23.7x63.6	3	181	38	11,000	20,000
Grace Engelbrecht	30.5½x 66.6 ir.	3	183 N.E.C.	39	11,000	18,000
West St., East Side, W. 10th to Charles St.			N.E.C.			
Carine Rlty. Cp.	41.8x90 ir.		396	41	$30,000	$50,000
Explor. Rlty., Inc.	27.8x75.1	3	398	43	11,000	15,000
399 West St. Rlty. Cp.	23.3x93.2	1	399	44	11,000	20,000
W. Brown	23.3x 93.9 ir.	1	403	45	12,000	34,000
Continental Marine Repairs, Inc.	27.3x 87.10 ir.	4	401	46	12,000	23,000
Continental Marine Repairs, Inc.	23.3x 81.11	3	403	47	12,000	22,000
Jos. Friesner	44.8x70 ir.	4	404 N.E.C.	42	20,000	18,000
Washington St., West Side, Charles to W. 10th St.			S.W.C.			
Land value exclusive of easement ass'd under Ident. no. A28 E206						
N. Y. State Realty & Term. Co.	200.11½x 53.1½ ir.	..		60	$50,500	$59,500
W. 10th St., North Side, Washington to West St.			N.W.C.			
E. W. Michel	237.9½x 201.4 ir.	3	347-353	70	$220,000	$1,000,000
N. Y. Central	R.R. ease. in Charles St.					RBUC No. 1128-208A
Section 2, Volume 9, Block 637—West St., East Side, Charles to Perry St.			N.E.C.			
S. Ransom, Inc.	20.11x 92 ir.	..	406	1	$15,000	$15,000
Stephen Ransom	33.8x 86.5 ir.	3	110	2	60,000	125,000
Perry Warehouse & Dist. Co.	92.8x 96.7 ir.	1	413-415 S.E.C.	3	65,000	120,000
Perry St., South Side, West to Washington St.						
W. A. D. Perry, Inc.	90x82.56	6	172	13	$15,000	$115,000
164 Perry St. Inc.	20x82	4	164	17	8,000	21,000
Benoro Rlty. Corp.	20x81.8	3	163	18	8,000	17,000
Benoro Rlty. Corp.	20x81	3	160	19	8,000	11,000
Benoro Rlty. Corp.	20x80	4	158	20	8,000	9,000
Benoro Rlty. Corp.	20x79.8	3	156	21	8,000	10,000
Hobray Corp.	20x79	1	154	22	8,000	14,000
Washington St., West Side, Perry to Charles St.			S.W.C.			
Land value exclusive of easement ass'd under A28 E210						
N. Y. State Realty Co.	73.8x80 ir.	..	.	36	$33,000	$42,000
Charles Lane.						
Land value exclusive of easement ass'd under A28 E209						
N. Y. State Realty Co.	108.9x 90 ir.	1	692-81	10	52,500	57,000
N. Y. Central	R.R. ease. in Charles St.					RBUC No. 1128-208A
N. Y. Central	R.R. ease. in Charles Lane					RBUC No. 1128-209A
Charles St., North Side, Washington to West St.			N.W.C.			
Term. Leas. Corp.	22x103.5	V	149	35	$10,000	$10,500
Term. Leas. Corp.	88x103.3	1	161	38	17,000	76,000
Term. Leas. Corp.	22x102.3	3	159	40	10,500	18,000
L. F. & J. P. Hogan	22x102.1	3	163	41	10,000	18,000
Jos. R. Rup	22x101.11	3	165	42	10,000	14,500
Wm. Spencer	44x101.8	1	165	43	20,000	50,000
West St., East Side, Perry to W. 11th St.			N.E.C.			
Perry W. & D. Terminal	78.3x 78.1 ir.	V	417	45	$10,000	$40,000
167 Perry St. Cp.	21.0½x 71 ir.	V	420	43	12,500	12,500
167 Perry St. Cp.	23x87.6 ir.	..	421	49	11,500	13,500
R. Viserito	22.11x 98.11 ir.	3	422	50	12,500	27,000
Tonto Bros., Inc.	23.8x95.11	5	423	51	13,000	22,000
Gerosa Rlty. Cp.	40.3x 57.6 ir.	1	425 S.E.C.	53	21,000	31,500
W. 11th St., South Side, West to Washington St.						
370-72 W. 11th St. Realty Corp.	19.6x 61.3 ir.	3	372	54	$6,000	$9,500
370 W. 11th St. Realty Corp.	27x100.3	4	370	55	8,000	12,000
366 W. 18th St. Rlty.	44x100.3	1	368	56	18,000	55,000
362 W. 11th St. Cp.	41x100.3	1	362	58	18,000	50,000
S. Donovan	60x100.3	4	360	60	29,000	115,000
J. Munro	22x100.3	3	354	62	9,000	12,500
Kennedy Enterprises, Inc.	22x73	V	353	64	6,000	6,000
Washington St., West Side, W. 11th to Perry St.			S.W.C.			
Land value exclusive of easement ass'd under A28 E211						
N. Y. State R. & T. Co.	206x90 ir.	..		66	$37,000	$90,000
N. Y. Central	R.R. ease. in Perry St.		N.W.C.			RBUC No. 1128-210A
N. Y. Central	R.R. ease. in W. 11th St.					RBUC No. 1128-211A
Perry St., North Side, Washington to West St.						
D. Koch	60x100.3	3	159	75	$20,000	$120,000
Vile Food Prod.	66x100.3	3	161	77	22,000	140,000
167 Perry St. Corp.	83.11x 100.3	1	167	81	58,000	83,000
Section 2, Volume 9, Block 639—West St., East Side, W. 11th to Bank St.			N.E.C.			
The United States of America	78x 120.10 ir.	3	436	1	Exempt	Exempt
Prime Paper Products, Inc.	121.2x 84.10 ir.	7	433	4	$12,000	$175,000
Prime Paper Products, Inc.	34.2x 100.3 ir.	1	441 S.E.C.	10	15,000	25,000
Bank St., South Side, West to Washington St.						
Wabank Rlty. Cp.	141.8x100	3	148	11	$70,000	$110,000
Wabank Rlty. Cp.	77.0½x 75 ir.	3	144	17	20,000	38,000
Land value exclusive of easement ass'd under A28 E270						
Washington St., West Side, Bank to W. 14th St.			S.W.C.&N.W.C.			
Wabank Rlty. Cp.	77.0½x 66 ir.	..		19	$77,500	$100,000
Land value exclusive of easement ass'd under A28 E212						
N. Y. Central	R.R. ease. in W. 11th St.					RBUC No. 1128-211A
N. Y. Central	R.R. ease. in Bank St.					RBUC No. 1128-212A
W. 11th St., North Side, Washington to West St.						
Wabank Rlty. Cp.	22x93.2 ir.	3	353	28	$10,000	$11,000
Wabank Rlty. Cp.	22x93.3	3	355	29	10,000	11,000
Wabank Rlty. Cp.	22x93.2	3	357	30	10,000	14,000
Mack Truck	64x93.2	3	363	31	27,000	75,000
Section 2, Volume 10, Block 638—West St., East Side, Bank to Bethune St.			N.E.C.			
Fiduciary Trust Co.	152x 210.10 ir.	6	446	1	$210,000	$900,000
Bell Telephone Laboratories, Inc.	142.10x 865 ir.	13	455	3	$74,000	2,000,000
Land value exclusive of easement assessed under A28-E218						
N. Y. Central	R.R. ease. in Bank St.					RBUC No. 1128-212A
N. Y. Central	R.R. ease. in Bethune St.		S.E.C.			RBUC No. B28-213A
Section 2, Volume 8, Block 640—West St., East Side, Bethune to W. 13th St.			N.E.C.			
John S. Swift Co.	160x160 ir.	3	195	1	$275,000	$190,000

See last page for footnotes.

Owner or Occupant	Description of Property: Size of Lot	Stories High	St. No.	Lot No.	Value of Real Estate Unimproved	Value of Real Estate with Improvements Thereon
W. 12th St., South Side, West to Washington St.						
246 W. 12th St. Cp..	176x80	7	392	12	$90,000	$330,000
250 W. 12th St. Cp..	22x80	..	..	19	10,000	10,000
Washington St., West Side, W. 12th to Bethune St.						
			S.W.C. 574 W. 12			Ass'd. R.E. Corp. 1A23-2144)
N. Y. Central R. R. Co.	160x44	1		21		
			N.W.C.			
N. Y. Central	R.R. ease. in Bethune St.					REUC No. B28-213A
N. Y. Central	R.R. ease. in W. 12th St.					REUC No. B28-214A
Bethune St., North Side, Washington to West St.						
N. Y. Central R. R. Co.	22x80	.	54	24	$10,000	$18,000
N. Y. Central R. R. Co.	22x80	..	56	25	10,000	10,000
			N.E.C.			
Washington St., East Side, Bethune to W. 12th St.						
Tom Rlty. Co., Inc.	100.9x 82.2 lr.	2	755	34	$45,000	$115,000
Lester Geix	25.8½x 77.8½ lr.	5	783	38	9,000	56,000
J. J. Welsh	15.0½x 76.6½ lr.	5	765	42	5,000	10,000
Geo. Crothers	20.11x70.2	3	767	40	9,500	15,000
			S.E.C.			
W. 12th St., South Side, Washington to Greenwich St.						
King Estate, Inc.	50.1½x 160.11 lr.	1	863	41	$40,000	$90,000
Edel Rlty. Corp.	24.11½x 60.5½	5	854	44	10,500	45,000
Edel Rlty. Corp.	25x80.5½	5	852	45	10,500	45,000
Edel Rlty. Corp.	20.4½x 80.5½	5	850	46	3,500	36,000
Jalock Cp.	72x80.5½	5	848	47	30,000	165,000
Cesare Canini	24x80	4	840	50	9,000	20,000
Chas. Yomant	24x80	4	838	51	9,000	21,000
B. B. Kivel	24x80	4	836	52	9,000	25,000
P. P. Fanning	20x44	4	334	53	5,500	21,000
Manfred Rlty. Corp.	20x44	3	332	54	5,500	15,000
Ferdinand Obellero	20x44	3	330	55	5,500	16,000
345 W. 12th St. Cp.	22x44	5	328	56	9,500	23,000
			S.W.C.			
Greenwich St., West Side, W. 12th to Bethune St.						
Steelro Rlty. Co., Inc.	72x83	2	794	67	$29,500	$50,000
Lehigh Steel Co.	44.3x 107 lr.	1	786	61	27,000	69,000
			N.W.C.			
Bethune St., North Side, Greenwich to Washington St.						
Frank Village Corp.	40x80	6	20	64	$15,500	$56,000
J. F. Cohen	16x80	4	24	66	6,500	18,000
A. Tonachel	16x80	3	26	67	6,500	17,000
W. R. Wilcox	21x80	3	28	68	8,500	20,500
Annie Mahoney	17x80	3	30	69	7,000	13,000
Delia McGrenre	17x80	3	32	70	7,000	13,000
D. K. Schattman	17x80	4	34	71	8,000	20,000
D. K. Schattman	24x80	3	36	72	10,500	21,000
W. Biederman & ano.	22.6x80	1	38	73	9,000	25,000
Section 2, Volume 0, Block 641—West St., East Side, W. 12th to Jane St.						
			N.E.C.			
Munoo Rlty. Corp.	22.7x80	4	489	1	$15,000	$28,000
Merrow Rlty. Cp.	67.8x80	4	491	3	35,000	90,000
Est. of E. A. Hoffman	70.5x99.7½	5	497	5	45,000	55,000
			S.E.C.			
Jane St., South Side, West to Washington St.						
131-6 Jane St.	16.10x 70.5 lr.	8	138-54	8	$18,000	$48,000
A. H. Milham et al.	65.6x86.1	6	182-128	10	28,000	55,000
A. H. Milham et al.	44x70.5	6	124	13	18,000	31,000
120 Jane St. Cp.	47x 160.3 lr.	2	122	15	10,000	130,000
Washington St., West Side, Jane to W. 12th St.						
			S.W.C.			
Land value exclusive of easement ass'd under A28 E115						
N. Y. State Realty & Term. Co.	160.8x 86 lr.	..	..	17	$63,000	$83,000
N. Y. Central	R.R. ease. in W. 12th St.					REUC No. B28-214A
N. Y. Central	R.R. ease. in Jane St.					REUC No. B28-215A
			N.W.C.			
W. 13th St., North Side, Washington to West St.						
Yo Yai Rlty. Corp.	44x89.10	5	383	26	$18,000	$50,000
Georgina Irvine	66x74.2	5	387	28	24,500	45,000
M. Klotz et al.	66x89.10	2	393-397	31	27,500	65,000
Washington St., East Side, W. 12th to Jane St.						
Hygrade Food Prod.	7.5x 88.5 lr.	2	781	36	$40,000	$225,000
			S.E.C.			
Jane St., South Side, Washington to Greenwich St.						
V. P. Rlty. Corp.	24x70.8 lr.	3	92	39	$8,500	$17,500
W. Biederman, et al.	43x100	1	90	40	37,000	90,000
D. & A. Samuels	22x80	3	86	42	8,500	20,500
D. & A. Samuels	21x80	4	84	43	9,000	23,000
Margaretha Schwilters	42x80	5	82	44	16,500	72,000
P. Brant	14x80	3	80	46	5,000	15,000
I. N. Schulz	14x80	3	78	47	5,000	12,500
A. F. Dickson	14x80	3	76	48	5,000	11,500
C. Wilhere	14x80	3	74	49	5,000	14,000
Betty Lange	14x80	3	72	50	5,000	23,000
L. Welling	15x80 lr.	3	70	51	5,000	24,000
Greenwich St., West Side, Jane to W. 12th St.						
			S.W.C.			
J. Yellen	55.6x78	7	812	52	$30,000	$100,000
J. Fillberlp	101.2x63	1	810	58	48,000	100,000
			N.W.C.			
W. 12th St., North Side, Greenwich to Washington St.						
Dan McCullough & ano.	17.6x80 lr.	3	537	59	$5,500	$22,000
Dan McCullough & ano.	18.2x80 lr.	3	339	60	7,000	15,000
W. H. Hooks	18.2x80 lr.	3	341	61	7,000	15,000
Staid Realty Cp.	22x80 lr.	6	343	62	8,500	50,000
345 W. 12th St. Corp.	22x80 lr.	3	345	63	17,000	15,000
Richard H. Tobin	66x80 lr.	3	349	65	28,000	48,000
326 E. 32d St. Cp.	119.10x 80.10 lr.	1	371	75	65,000	188,000
			N.E.C.			
Section 2, Volume 0, Block 643—West St., East Side, Jane to Horatio St.						
Renbar Assoc.	60.2x135.7	5	607	1	$85,000	$175,000
JoRel Corp.	109.7½x 131.2 lr.	2	517	4	92,500	180,000
			S.E.C.			
Horatio St., South Side, West to Washington St.						
Amalgamated Warehouse, Inc.	50x87.6	6	110	12	$22,000	$45,000
Amalgamated Warehouse, Inc.	121x175 lr.	1	108	14	120,000	210,000
Washington St., West Side, Horatio to Jane St.						
			S.W.C.			
Land value exclusive of easement ass'd under A28 E216						
N. Y. S. R. & T. Co.	175.8x70	..	..	19	$71,000	$71,000
N. Y. Central	R.R. ease. in Jane St.					REUC No. B28-215A
N. Y. Central	R.R. ease. in Horatio St.					REUC No. B28-216A
			N.W.C.			
Jane St., North Side, Washington to West St.						
Amalgamated Warehouse, Inc.	25x87.6	8	111	34	$11,000	$20,000
Washington St., East Side, Jane to Horatio St.						
			N.E.C.			
Blansir Rlty. Corp.	23x56	6	783	38	$12,000	$21,000
S.R.F. Investors	25x54	7	785	39	8,000	36,000
S.R.F. Investors	25x93.10	5	787	40	10,500	23,000
S.R.F. Investors	25x90.4	5	789	41	10,500	21,000
793 Washington St. Corp.	25x83.8	6	791	42	10,500	20,000
795 Washington St. Corp.	25x86.9	5	795	43	10,500	20,000
799 Washington St. Corp.	25x85	6	799	44	15,000	30,000
			S.E.C.			
Horatio St., South Side, Washington to Greenwich St.						
H. M. Latson	25x87.5	5	88	45	$12,000	$44,000
H. M. Latson	25x87.5	5	86	46	12,000	44,000
H. M. Latson	25x87.5	5	84	47	12,000	29,000
H. M. Latson	25x87.5	5	82	48	10,000	21,000
H. M. Latson	18.4x87.5	5	80	49	11,500	21,000
B. Dirinzio	24.1x87.5	5				
10 W. 28th St. Rlty. Corp.	50x87.5	4	76	50	34,000	55,000
M. Bradley	50x87.5	4	74	52	24,000	37,000
Greenwich St., West Side, Horatio to Jane St.						
			S.W.C.			
A. & E. Rainer	22.1x72.5	3	830	55	$10,500	$11,500
J. Cividanes	22.1x74.5	3	828	56	8,000	11,000
Kansas Packing	63.8x93 lr.	3	826	57	42,000	245,000
820 Greenwich St. R.	42.4x91.8	6	828	60	18,000	100,000
820 Greenwich St. R.	24.7x91	..	826	63	12,000	12,000
			N.W.C.			
Jane St., North Side, Greenwich to Washington St.						
M. Harris	20.8x87.5	3	71	63	$8,500	$30,000
J. & S. Holzka	20.8x87.5	3	73	64	8,500	20,000
N. S. Dwarica	20.8x87.5	3	75	65	8,500	20,000
Ed. Segal	20.8x87.5	3	77	66	8,500	16,000
T. F. McCarthy	20.8x87.5	3	79	67	8,500	14,500
Cecilly Brownstone, ano.	20.9x87.5	3	81	68	8,500	16,000
Naomi Baller et al.	23x87.5	4	83	69	9,500	18,000
Jayrulch Corp.	46x87.5	3	85	70	22,000	60,000
L. Ricciardi, Inc.	64x87.5	1	89	72	25,000	50,000
Section 2, Volume 0, Block 645—West St., East Side, Horatio to Gansevoort St.						
			N.E.C.			
Manhattan Ref. Co.	61.8x 100 lr.	3	635	1	$75,000	$170,000
Manhattan Ref. Co.	80.4x 131.2 lr.	8	537	5	74,500	160,000
C. Kramer	21.4x79.9	7	535	8	20,500	63,000
			S.E.C.			
Gansevoort St., South Side, West to Washington St.						
Manhattan Ref. Co.	60.8x 84.8 lr.	7	96	11	$48,000	$140,000
Manhattan Ref. Co.	40x84.6	7	90	14	32,000	105,000
Manhattan Ref. Co.	61.11x84.6	7	88	16	49,000	205,000
Washington St., West Side, Gansevoort to Horatio St.						
			S.W.C.			
Manhattan Ref. Co.	169.0½x 81 lr.	9	816	13	$100,000	$580,000
Land value exclusive of easement ass'd under A28 E217						
N. Y. Central	R.R. ease. in Horatio St.					REUC No. B28-216A
N. Y. Central	R.R. ease. in Gansevoort St.					REUC No. B28-217A
			N.W.C.			
Horatio St., North Side, Washington to West St.						
Horatio At the Bridge	97x81.8	3	98	37	$42,000	$155,000
Manhattan Ref. Co.	50x81.8	7	107	81	21,500	125,000
Manhattan Ref. Co.	50x81.5	6	109	83	21,500	145,000
Washington St., East Side, Horatio to Gansevoort St.						
			N.E.C.			
799 Washington St. Inc.	42.3½x90.9	6	799	36	$28,500	$95,000
Romanoff Realty, Inc.	54.4½x 87.10	4	808	38	28,000	65,000
Peggy Equities Cp.	73.8x79.9	1	813	43	75,000	140,000
			S.E.C.			
Gansevoort St., South Side, Washington to Greenwich Street						
Peggy Equities Cp.	23x85.11	2	68	44	$14,500	$37,000
Peggy Equities Cp.	23x86.5	2	66	45	14,500	23,000
Peggy Equities Cp.	23x86.5	2	64	46	14,500	19,000
Peggy Equities Cp.	23x86.8	2	62	47	14,500	40,000
Peggy Equities Cp.	23x87	2	60	48	15,000	30,000
D. Carver	92.8x87.3	2	58	49	55,000	85,000
Greenwich St., West Side, Gansevoort to Horatio St.						
			S.W.C.			
57 Gansevoort Street Realty Corp.	69.6x 92.7 lr.	2	846	54	$65,000	$115,000
J. Fried, ano.	44x 95.11 lr.	4	838	57	19,000	60,000
61 Holding Corp.	60.4x 95.11 lr.	5	836	59	34,000	*160,000
			N.W.C.			
Horatio St., North Side, Greenwich to Washington St.						
R. & E. Leecoch	93.6x25	2	65	62	$8,000	$12,000
J. Willig et al.	23x84.9	3	67	63	10,000	18,000
M. Main	23x84.9	3	69	64	10,000	19,000
H. Washburn & ano.	23x84.9	3	71	65	10,000	16,000
Sprayers, Inc.	25x84.9	3	73	66	10,000	21,000
Winfield Day Nursery	16x81.9	8	75	67	Exempt	Exempt
H. M. Ricks	23x84.3	5	79	69	10,000	30,000
79 Perry Corp.	23x84.3	5	81	70	10,000	30,000
J. Coll	23x81.3	3	83	71	10,000	17,000
Section 2, Volume 0, Block 644—West St. and 10th Ave., East Side, Gansevoort to Little W. 12th St.						
			Corners			
Land value exclusive of easement ass'd under A28 E218-1						
City of New York	185.6x 317.8 lr.	1	..	1	Exempt	Exempt
Gansevoort St., North Side, Washington to West St.						
Land value exclusive of easement ass'd under A28 E218-2						
City of New York	184.5½x 129.8½	3	..	10	218,000	800,000
Washington St., East Side, Gansevoort to Little W. 12th St.						
			N.E.C.			
Gansevoort Holding Corp.	80.1x85.6	3	824	30	$35,000	$125,000
Gansevoort Holding Corp.	18.9½x 95 lr.	2	837	33	17,500	33,000
Gansevoort Holding Corp.	18x lr.	2	830	38	12,000	22,000
Gansevoort Holding Corp.	44.11 lr.	2	831	37	17,000	29,000
Gansevoort Holding Corp.	25.0½x 81.10	2	832	63	60,000	100,000
			S.E.C.			
Washington St., West Side						
N. Y. Central	R.R. ease. in Gansevoort St.					REUC No. B28-217A
N. Y. Central	R.R. ease. in W. 12th St.					REUC No. B28-218A
Little W. 12th St., South Side, Washington St. to 9th Ave.						
Gansevoort Holding Corp.	17.5x 86.9 lr.	2	36	40	$12,000	$24,000
Gansevoort Holding Corp.	34.8x 68.9 lr.	2	34	41	61,000	110,000
Gansevoort St. Cp.	52x106 lr.	3	28	43	34,500	65,000
Gansevoort St. Cp.	52x 163.6 lr.	6	22	45	65,000	120,000
Little West 12th St. Rlty. Corp.	64x77.5	1	14	49	33,500	40,000
Little West 12th St. Rlty. Corp.	21x77.5	3	12	51	13,500	16,000
Little West 12th St. Rlty. Corp.	20x77.8	3	10	53	13,000	15,000
Little West 12th St. Rlty. Corp.	20x77.6	3	8	53	13,000	15,000
9th Ave., West Side, Little W. 12th to Gansevoort St.						
			S.W.C.			
Little West 12th St. Rlty. Corp.	20x63	4	7	54	$17,500	$21,500
Little West 12th St. Rlty. Corp.	19x63	3	3	55	11,000	13,000
Little West 12th St. Rlty. Corp.	11.9x 64.11 lr.	3	1	56	20,000	22,500
Gansevoort St., South Side, 9th Ave. to Washington St.						
Gansevoort Realty Corp.	116.6½x 64 lr.	5	69-81	60	$45,000	$70,000
Flomay Rlty. Cp.	25x80	3	87	63	15,000	40,000
69 Gansevort Corp.	25x80	4	69	64	15,000	84,000
Section 2, Volume 0, Block 646—10th Ave., East Side, Little W. 12th to W. 13th St.						
			N.E.C.			
20 10th Ave. Cp.	27.10½x 58.11 lr.	3	20	1	65,000	135,000
Freeport Realty Cp.	27.7½x 68.11½ lr.	4	23	3	32,500	50,000
Freeport Realty Cp.	27x 78.10½	4	24	3	32,500	50,000
Freeport Rlty. Corp.	37x 88.11½ lr.	4	26	4	35,000	55,000
30 Tenth Ave. Corp.	51.8x76.9	4	28-30	6	65,000	96,000
32 10th Ave. Realty Corp.	81.9x100	4	32-34	8	110,000	250,000
			S.E.C.			
W. 13th St., South Side, 10th Ave. to Washington St.						
Swift Co.	50x103.3	1	452	9	$59,500	$75,000
Washington St., West Side, Little W. 12th St. to W. 13th St.						
			S.W.C.			
Land value exclusive of easement ass'd under A28 E219						
N. Y. State R. & T. Co.	160x 206.6 lr.	4	..	11	$286,500	$500,000
N. Y. Central	R.R. ease. in Little W. 12th St.					REUC No. B28-218A
N. Y. Central	R.R. ease. in Little W. 13th St.					REUC No. B28-219A
			N.W.C.			
Little W. 12th St., North Side, Washington St. to 10th Ave.						
Berthes Realty Corp.	25x103.3	3	61	21	$25,000	$45,000
Golden Packing Co.	25x103.3	3	53	22	25,000	55,000
Harry Barr	25x103.3	3	55	23	25,000	65,000
W. 13th St., South Side, Washington St. to 7th Ave.						
			S.E.C.			
843 Wash. St. Cp.	100x103.3	1	432	25	$150,000	$260,000
Little W. 12th Cp.	125x 206.6 lr.	3	418	29	255,000	445,000
Little W. 12th Cp.	19.4x103.3	3	414	34	14,000	32,000
W. 16th St. Rlty. Corp.	18.10x 103.3	2	412	35	40,000	85,000
406 W. 13th St. Cp.	18.10x 103.3	3	406	38	11,000	35,000
404 W. 13th St., Inc.	18.10x 103.3 lr.	2	404	39	23,000	80,000
9th Ave., West Side, W. 14th to Little W. 12th St.						
			S.W.C.			
Wm. J. McKinley	19.8x66.10	6	27	43	$16,500	$25,000
Wm. J. McKinley	19.2x66.10	3	25	43	11,000	20,000
Wm. J. McKinley	19.2x66.10	3	23	43	11,000	20,000
Wm. J. McKinley	19.6x66.10	6	21	44	11,000	20,000
Domenico Calarco	129x125 lr.	2	9	49	135,000	150,000
			N.W.C.			
Little W. 12th St., North Side, 9th Ave. to Washington St.						
P. McCormack Est.	25x103.3	1	13	51	$16,000	$28,000
Boxer Rlty. Co., Inc.	25x103.3	1	15	52	16,000	26,000
A. J. Levine	25x103.2	2	39	62	55,000	85,000
			N.E.C.			
Section 2, Volume 0, Block 645—10th Ave., East Side, W. 13th to W. 14th St.						
			N.E.C.			
N. Y. State R. & T. Co.	26x100	3	10	1	$69,000	$100,000
N. Y. State R. & T. Co.	77.3x100	3	12	2	134,000	180,000
N. Y. State R. & T. Co.	25x75	3	48	5	28,000	42,000
N. Y. State R. & T. Co.	20x75	3	50	6	28,000	42,000
N. Y. State R. & T. Co.	20x75	3	52	7	28,000	42,000
N. Y. State R. & T. Co.	20x75	3	54	8	30,000	42,000
N. Y. State R. & T. Co.	23.3x75	3	56	9	57,000	100,000
Land value exclusive of easement ass'd under A28 E221						
			S.E.C.			
W. 14th St., South Side, 10th Ave. to Washington St.						
N. Y. S. R. & T. Co.	100x100.3	58	456	10	$159,000	$575,000
A. Woursell Inc.	50x103.3	4	448	14	90,000	265,000
444 W. 14th St. Cp.	25x103.3	3	444	16	41,000	70,000
B. & A. Monath	25x103.3	4	442	17	49,500	85,000
B. & A. Monath	25x103.3	4	440	18	72,000	140,000
			S.W.C.			
W. 13th St., North Side, Washington St. to 10th Ave.						
			N.W.C.			
J. R. Roosevelt	25x100	3	437	19	$70,000	$110,000
N. Y. S. R. & T. Co.	175x103.3	4	451	20	193,000	170,000
Land value exclusive of easement ass'd under A28 E120						
W. 14th St., South Side, Washington St. to 8th Ave.						
			S.E.C.			
J. A. Roosevelt	50x123.3	5	130-428	27	$160,000	$225,000
B. Monalb	25x100.3	6	426	29	86,000	70,000
Mildin Rlty. Cp.	50x103.3	6	424	30	75,000	165,000
Lowel Meals	50x103.3	4	418	32	75,000	130,000
R. B. Greenes, et al.	25x103.3	6	414	34	58,000	58,000
R. B. Greenes, et al.	60x 206.1r.	3	412-410	35	160,000	225,000
R. B. Greenes, et al.	25x103.3	3	410	37	38,000	50,000
14th St. Corp.	100x103.3	3	408-402	38	165,000	900,000
400 W. 14th St. Cp.	50x103.3	6	400	43	95,000	130,000
			S.W.C.			
Washington St., West Side						
N. Y. Central	R.R. ease. in W. 14th St.					REUC No. B28-221A
N. Y. Central	R.R. ease. in W. 13th St.					REUC No. B28-219A
9th Ave., West Side, W. 14th to W. 15th St.						
R. B. Greenes, et al.	100.3x100	6	29	47	$100,000	$280,000
			N.W.C.			
W. 13th St., North Side, 8th Ave. to Washington St.						
R. B. Greenes, et al.	75x103.3	3	405	49	$56,000	$90,000
419 W. 13th St. Rlty. Co.	37x103.3	6	419	56	18,500	40,000
Danman Rlty. Cp.	79x100.3	6	421	57	55,000	175,000
D. Robinson et al.	50x83.8	5	427-429	60	70,000	115,000
			N.E.C.			
Section 2, Volume 0, Block 653—Between 12th Ave. West, Gansevoort and Bloomfield Sts.						
			Corners			
City of N. Y.	390.5	..	..	1	Exempt	Exempt
City of N. Y.	352.5	..	46	11	Exempt	Exempt
City of N. Y.	377.4	..	48	48	Exempt	Exempt
City of N. Y.	374.9	..	49	5	Exempt	Exempt
City of N. Y.	374.11	..	50	9	Exempt	Exempt
City of N. Y.	355	..	51	13	Exempt	Exempt
City of N. Y.	299	..	52	17	Exempt	Exempt
City of N. Y.	187.3	..	53	105	Exempt	Exempt
City of N. Y.	339.4	..	54	7	Exempt	Exempt
City of N. Y.	391	..	56	56	Exempt	Exempt
West Side 14th St., 11th to 10th Ave.						
Delameter Sq. Rlty. Cp.	41.7x 107.9 lr.	3	654	31	65,000	87,500
Section 2, Volume 0, Block 656—Piers and Bulkheads.						
City of N. Y.	425.3	..	32	4	Exempt	Exempt
City of N. Y.	447	..	34	9	Exempt	Exempt
City of N. Y.	331	..	36	13	Exempt	Exempt
City of N. Y.	115.5	..	40	1	Exempt	Exempt
City of N. Y.	511	..	42	42	Exempt	Exempt
City of N. Y.	510	..	45	7	Exempt	Exempt
Section 2, Volume 0, Block 657—Piers and Bulkheads.						
City of N. Y.	85.6x88 lr.	..		59	48,000	78,000
Total, Section 2, Volume 0					$34,155,300	$58,673,500

Owner or Occupant	Description of Property: Size of Lot	Stories High	St. No.	Lot No.	Value of Real Estate Unimproved	Value of Real Estate with Improvements Thereon
EXEMPT PROPERTY.						
Section 2, Volume 9.						
Anfourth Rlty. Cp...	26.6x101	5	619	70	0	$2,000
St. Johns Lutheran Church	64.8x90.8	1	619	71	72,000	92,000
St. Johns Lutheran Church	22.1x57	3	619	80	16,000	28,000
St. Johns Lutheran Church	14.6x90.6	3	619	77	14,000	19,000
M. Schulman	25x96	6	619	83	0	10,000
M. Schulman	25x96.7	6	619	84	0	10,000
N. Y. City	24.9x96.8	3	620	18	15,000	25,000
Ramsal, Cp.	87.9x81.7	5	621	58	0	30,000
Trustees Cong. Darech	20x79.5	2	621	62	14,000	29,000
Woman's Home Mis. Soc. of M. E. Ch.	25x103.0½	9	623	51	20,000	27,000
Abingdon Square	Irregular	..	634	34	115,000	115,000
Bur. of Educational Experiments	50x116.6 Ir.	4	634	63	46,000	130,000
New York City	Irregular 29.2x	1	624	70	23,000	35,000
I. A. Elkins	112.4 Ir.	5	641	13	0	11,000
S. Sarkajian	18.8x54	4	625	10	0	3,000
S. Sarkajian	18.8x53	4	625	11	0	3,000
City of N. Y., P. S.	85x88 Ir.	1	627	59	48,000	78,000
St. Bernard's Church	75x126.6	2	629	18	55,000	125,000
St. Bernard's R. C. Church	25x103.8	4	629	38	38,500	61,500
Salvation Army	45x103.8	7	629	53	28,500	108,000
St. Bernard's R. C. Church	125x103	5	629	55	60,000	215,000
St. Veronica's R. C. Church	29.7½x67 Ir.	4	630	8	12,000	15,000
St. Veronica's R. C. Church	204.2x[illegible] Ir.	5	630	13	84,000	184,000
St. Veronica's R. C. Church	80.1x95.2 Ir.	1	630	26	63,500	90,000
Joseph O'Reilly	21.2x29	9	631	15	2,200	5,000
New York City	75.6x97.6	4	632	23	23,000	55,000
U. S. of America	74x180.10 Ir.	8	633	1	90,000	340,000
Henrietta M. Rosen & ano.	32.6x42.6	5	633	6	0	2,000
Henrietta M. Rosen & ano.	37.2x102 Ir.	9	633	7	0	3,000
61 Holding Cp.	60.4x95	11	643	69	0	60,000
Winfield Day Nursery	46x84.9		643	67	22,000	37,000
City of New York.	458.6x317.3 Ir.	2	644	1	971,500	2,350,000
City of N. Y.	352.5	..	651	11		$3,405,000
City of N. Y.	377.4	..	651	48	2,030,000	2,520,000
City of N. Y.	371.9	.	651	5	1,970,000	2,430,000
City of N. Y.	374.1	..	651	9	1,910,000	2,300,000
City of N. Y.	325	..	651	13	1,770,000	2,175,000
City of N. Y.	209	..	651	17	950,000	1,130,000
City of N. Y.	390.5	..	651		12,280,000	7,800,000
City of N. Y.	187.3	..	651	105	815,000	1,145,000
City of N. Y.	339.4	.	651	7	2,375,000	3,510,000
City of N. Y.	291	..	651	56	2,610,000	3,745,000
City of N. Y.	425.3	..	656	4	$1,915,000 2,825,000	4,775,000
City of N. Y.	447	..	656	9	2,960,000	5,020,000
City of N. Y.	331	..	656	13	1,830,000	1,995,000
City of N. Y.	1155	..	656	1	7,730,000	13,730,000
City of N. Y.	511	6.6	42	1	2,910,000	2,675,000
City of N. Y.	510	12.8	7		2,335,000	3,765,000
Exempt Total, Section 2, Volume 9						$67,125,000

State of New York, City of New York, County of New York, ss.:

I, Herbert A. Siegel, one of the Assessors of The City of New York, do depose and swear that the following volume numbered 9, Section 2, is one of the following volumes Section 2, Volume 9, and Section 3, Volumes 1, 2 and 3 which together contain a detailed statement of all the taxable property embraced within the district assigned to me by the President of the Tax Commission of The City of New York for assessment under his direction and entered in the Annual Record of the Tax Commission of The City of New York for assessment under his direction and entered in the Annual Record of the Assessed Valuation of Real Estate in the Borough of Manhattan, in the City of New York, for the fiscal year July 1, 1930 to June 30, 1931.

That I have personally examined each and every house, building, lot, pier and other taxable property within said district; that in said volumes are set down and given the description, the Street, the Section or Ward, Block and Lot and Map or Identification numbers of said Real Estate embraced within such district, the sum for which in my judgment, each separately assessed parcel of Real Estate would sell under ordinary circumstances if it were wholly unimproved; and separately stated, the sum for which the same parcel would sell under ordinary circumstances with the improvements, if any, thereon; also the name of the owner or occupant thereof, so far as the same is known; also any other information which the President of the Tax Commission required.

HERBERT A. SIEGEL, Assessor.

Sworn to before me this 29th day of January 1930

JACOB MARKOWITZ, Justice of the Supreme Court of the State of New York.

* Partial exemption. P—Program assessment.

A COPY OF THE
Annual Record of Assessed Valuation of Real Estate
In The City of New York for the Fiscal Year 1960-1961
BOROUGH OF MANHATTAN, SECTION 3, BLOCKS 661 to 992

Price $3.90

ASSESSED VALUATION OF REAL ESTATE

155

Published by

THE CITY RECORD

Pursuant to the Provisions of Section 873b of the New York City Charter

WILLIAM TALBOT, Supervisor
JOHN B. MARTIN, Editor
2213 Municipal Bldg., Man., N.Y. 7. Whitehall 3-3600—Ext. 2616

Columns: Owner or Occupant | Description of Property: Size of Lot, Stories High | St. No. | Lot No. | Value of Real Estate Unimproved | Value of Real Estate with Improvements Thereon

Section 3, Volume 1, Block 661—Hudson River, Between 14th and 40th Sts.

United States of America .... Hudson River Bed .. 1 Value Reflected

Section 3, Volume 1, Block 662.

Owner	Size	Lot	Unimproved	With Improvements
City of N. Y.	351 ..	57	3Exempt	Exempt
City of N. Y.	391 ..	58	7Exempt	Exempt
City of N. Y.	374.6 .	59	11Exempt	Exempt
City of N. Y.	375.9 ..	60	16Exempt	Exempt
City of N. Y.	374.10 ..	61	19Exempt	Exempt
City of N. Y.	182.10 .	63	62Exempt	Exempt
City of N. Y.	50 ..	63	2Exempt	Exempt
City of N. Y.	282 ..	64	10Exempt	Exempt
City of N. Y.	317 2	65	13Exempt	Exempt
City of N. Y.	313.10 ..	66	66Exempt	Exempt

Section 3, Volume 1, Block 665—West Side 12th Ave., 24th to 25th St.

Owner	Size	Lot	Unimproved	With Improvements
City of N. Y.	237.4 ..	67	67Exempt	Exempt
City of N. Y.	292 ..	68	68Exempt	Exempt
City of N. Y.	330 ..	6	6Exempt	Exempt
City of N. Y.	608.8 ..	72	72Exempt	Exempt
City of N. Y.	247.6 ..	73	73Exempt	Exempt
City of N. Y.	297 6 .	74	1Exempt	Exempt
City of N. Y.	197.6x115 ..	2	2Exempt	Exempt
City of N. Y.	386.3 ..	75	4Exempt	Exempt
City of N. Y.	288 ..	77	10Exempt	Exempt
City of N. Y.	450x110 ..	78	14Exempt	Exempt
City of N. Y.	608.9 ..	80	19Exempt	Exempt

N. Y. C. & H. R. R. R. Co .... 197.6x 228.8 Ir. .. B. H. & 1 2 Ass'd. R.R. Corp. (28-102)

West Side 12th Ave., 25th to 26th St.

N. Y. C. & H. R. R. Co. .... 197 6x 284.4 Ir. .. B. H. 6 Ass'd. R.R. Corp. (28-106)

West Side 12th Ave., 26th to 27th St.

N. Y. Central & H. R. R. R. Co. ..... 197.6x 318.3 Ir. .. B. H. 8 Ass'd. R.R. Corp. (28-109)

West Side 12th Ave., 27th to 28th St.

Pennsylvania R. R. Co. .... 197.6x 837.3 Ir. 1-1 Cov'd B. H. 11 Ass'd. R.R. Corp. (28-1)

West Side 12th Ave., 28th to 30th St.

Port of N. Y. Authority .... Tunnel from B. H. 14 Ass'd. Under Identification No. 1536-E1

(to Pier) easement

Port of N. Y. Authority .... 63x57 1 1 20 Ass'd. Under Identification No 1536-1 Ass'd. Under

West Side 12th Ave., 30th to 40th St.

Section 3, Volume 1, Block 668—West Side 11th Ave., 22d to 23d St.
N.&S.E.C.

Thomas F. Smith
N.&S.W.C.

Section 3, Volume 1, Block 669—East Side 12th Ave., 23d to 24th St.
N.E.C.

Chelsea Moore Corp. 101 3½x 205 Ir. 4 140 1 $235,000 $515,000

K. T. Moore .... 101.3½x 125.3 Ir. 1 633 W. 24th St. 28 105,000 130,000
Gas Station
S.E.C.

North Side 23d St., 12th to 11th Ave.

Grace Hunt 150x197.6 1 615 11 $220,000 $355,000

West Side 11th Ave., 23d to 24th St.
N.W.C.

G. Hunt 197.6x75 1 181-199 17 $110,000 $130,000

South Side, 24th St., 11th to 12th Ave.

G. Hunt .... 125x98.9 V 616-24 31 $75,000 $76,000
R.R. Ease. In 12th Ave. Assessed Under REUC B28-210-S

Section 3, Volume 1, Block 670—East Side 12th Ave., 24th to 26th St.
S.E.C.

N. Y. Transit & Terminal Co., Ltd.... 469x593 1 164 1 Assessed Under Identification No. A98-1 & NT98-1

11th Ave., West Side, 26th to 27th St.
S.W.C.

Section 3, Volume 1, Block 672—East Side 12th Ave., 26th to 27th St.
N.&S.E.C.

Starret Realty Renting Co. .... 202 8x 652.8 Ir. 19 200 1 $350,000 $7,300,000
N.&S.W.C.

Section 3, Volume 1, Block 673—East Side 12th Ave., 27th to 28th St.
N.&S.E.C.
11th Ave.

Penn Texas Cp...... 202 8x 721.3 Ir. 7-9 26-275 1 $1,000,000 $3,600,000
N.&S.W.C.

Section 3, Volume 1, Block 674—East Side 12th Ave., 28th to 29th St.
N.E.C.

Erie Land and Imp. Co .... 202 8x 1.1 770 3 Ir. 1.1 240-258 1 Assessed Under Identification No. A56-1 & NT661

N. Y. C. ...........R.R. Ease. In 12th Ave. Assessed Under REUC B28-240S

Section 3, Volume 1, Block 675—East Side 12th Ave., 29th to 30th St.
N.E.C.

J. T. Stanley Co.... 149.11x 64.8 .. 282/70 1 $110,000 $115,000

N. Y. C. ...........R.R. Ease. In 12th Ave. Assessed Under B28-240S

Jno. T. Stanley and Co .... 49.11x100 6 & Pent 631-655 63 45,000 90,000
West 30th St.
S.E.C.

North Side 30th St., 12th to 11th Ave.

Owner	Size	Stories	St. No.	Lot	Unimproved	With Improvements
Jno. T. Stanley	50x98 9	2	549-47	5	$30,000	$54,000
Jno. T Stanley	25x98 9	.		7	15,000	15,000
John T. Stanley Co.	75x98 9	1+1 Pent	641-643	8	15,000	65,000
Valeray R. E. Co...	25x98.9	5	637	11	15,000	30,000
Valeray R. E. Co. .	50x98 9	1	635-633	12	30,000	48,000
Valeray R. E. Co...	250x98.9	1	613-631	14	150,000	155,000
Valeray R. E. Co...	125x98.9	4.2	611-603	24	75,000	130,000

West Side 11th Ave., 29th to 30th St.
N.W.C.

Owner	Size	Stories	St. No.	Lot	Unimproved	With Improvements
Richard Ray Est...	98 9x100	1	301-307	29	$78,500	$120,000
Valeray R. E. Co...	98 9x100	1	309-315	31	78,500	90,000

S.W.C.

South Side 30th St., 11th to 12th Ave.

Owner	Size	Stories	St. No.	Lot	Unimproved	With Improvements
It Foster	25x98.9	1	604	38	$13,000	$34,000
Narco Rlty. Corp...	150x98 9	1	606	89	85,000	150,000
John T. Stanley Co	50x98 9	1	620	46	30,000	54,000
John J. Stanley Co.	25x98.9	1	624	47	15,000	22,000
Jno. T. Stanley Co..	100x98 9	5.3	626-632	49	60,000	87,000
Jno. T. Stanley Co..	100x98 9	6	634-640	53	60,000	120,000
John T. Stanley Co.	50x98.9	6	642-644	56	30,000	66,000
John T. Stanley Co.	50x98.9	6	646-648	58	30,000	66,000
John T. Stanley Co.	50x98 9	8	650-652	61	30,000	60,000

Section 3, Volume 1, Block 679—East Side 12th Ave., 30th to 33d St.
N.W.C.&S.E.C.

N. Y. C. & H. R. R. R. Co .... 712 6x 800 Ir. 1 1 Ass'd. Under Identification No. 28-240 and NT-28-240 and 1536-E106

N. Y. Central R.R. Ease. In W. 33d St. Assessed Under No. B28-240A
N. Y. Central R.R. Ease. In 12th Ave. 1128-2103
N. Y. Central R.R. Ease In W. 30th St B28-228A
N. Y. Central R.R. Ease. In 11th Ave. Bet. 30th and 33d Sts. B28-212A

Tracks & 3 Cranes
N.W.C.&S.W.C.

Section 3, Volume 1, Block 679—East Side 12th Ave., 33d to 34th St.
N.W.C.,S.W.C.&N.E.C.

N. Y. State Rlty. & Term. Co .... 123 8½x 178.9½ 1-2 1 R. E. exclusive of easement as in R. E. But. $145,000 $310,000

N. Y. State Rlty. & Term. Co. .... 71 11½x 800 Ir. 3 1 Ass'd. Under Identification No. A28-211 and NT28-211
S.E.C.

N. Y. Central R.R. Ease In W. 34th St. Assessed Under No. B28-211A
N. Y. Central R.R. Ease In W 33d St. B28-210A
N. Y. Central 11th Ave., W. 33d to 34th Sts. B28-242A

Section 3, Volume 1, Block 680—East Side 12th Ave., 34th to 37th St.
S.E.C.&N.E.C.
N.W.C.

N. Y. Central R. R. Co. .... 712 6x 800 Ir. V 1-2-3-5-1 800 1 Ass'd. Under Identification No. A28-212

West Side 11th Ave., 34th to 37th St.

N. Y. State R. & T. Co. .... 148 1x 125 Ir. .. 186 Ass'd. Under Identification No. A28-242-1

N. Y. State R. & T. Co. .... 197.6x 100 Ir. 8 137-53 133 $150,000 $130,000

South Side 37th St., 11th to 12th Ave.

N. Y. State Realty & Term. Co. 106x98 9 5 601-610 132 $66,000 $280,000
N. Y. Central R.R. Ease In W. 34th St. Assessed Under REUC
N. Y. Central R.R. Ease. In 11th Ave. 34th to 37th Sts. No. B28-211A B28-242A

Section 3, Volume 1, Block 682—East Side 12th Ave., 37th to 38th St.
N.E.C.

Penn. R. R. Co.. .. 197.6x700 V 420 1 Ass'd. Under Identification No. A33-3 and 1536-E2
S.E.C.

West Side 11th Ave. 37th to 38th St.
N.W.C.

Owner	Size	Stories	St. No.	Lot	Unimproved	With Improvements
C. Visceglia	49.4½x100	1	455-457	30	$15,000	$100,000
J. & T. Scoll ...	49.1½x100	2	459-461	32	35,000	75,000
Newshire Rlty. Cp..	49.1½x100	3	467-469	31	35,000	95,000
Diamond Truck Sales	49.4½x100	7	471-473	37	45,000	145,000

S.W.C.

Section 3, Volume 1, Block 684—East Side 12th Ave., 38th to 39th St.
N.E.&N.W.C.

Penn. R. R. Co.... 197 6x 800 Ir 1-1-2-1-1 440 1 Ass'd. Under Identification No A33-4 and 1536-E1 and 1536-E3
S.E.C.

West Side 11th Ave., 38th to 39th St.
S.W.C.

Port N. Y. Auth... 98.9x200 1 491 10 Ass'd. Under Identification No. 1536-3

Section 3, Volume 1, Block 685—East Side 12th Ave., 39th to 40th St.
N.E.C.

E. T. & F. S. Appleby 197.6x250 1 1 $360,000 $726,000
S.E.C.

North Side 39th St., 12th to 11th Ave.

Owner	Size	Stories	St. No.	Lot	Unimproved	With Improvements
E. T. & F. S. Appleby	200x197.6	1		13	$378,000	$525,000
I. Maidman	21 11x98.9	3	611-609	25	16,000	125,000
I. Maidman	20x98.8	5	607-605	28	31,000	70,000

West Side, 11th Ave., 39th to 40th St.
N.W.C.

Owner	Size	Stories	St. No.	Lot	Unimproved	With Improvements
I. Maidman	98 9x125	6	193-199	31	$105,000	$255,000
I. Maidman	98.9x125	7	501-511	33	105,000	406,000

S.W.C.

South Side 40th St., 11th to 12th Ave.

10-42 Corp.. ...... 121 11x 98.9 4B 601 47 77,000 $225,000

Section 3, Volume 1, Block 686—East Side 11th Ave., West Side 10th Ave., 14th to 15th St.
N.E.&N.W.C.

Harmosa Oil Cp.... 200 6x 79.8½ Ir. 1 66-79 10th Av. 77 $265,000 $290,000
S.E.&S.W.C.

Section 3, Volume 1, Block 687—East Side 11th Ave., West Side 10th Ave., 15th to 16th St.
N.E.&N.W.C.

Industrial City Rlty 206.6x 203.6½ 11 11 81-96 29 $250,000 $1,900,000
S.E.&S.W.C.

Section 3, Volume 1, Block 688—West Side 10th Ave. (E. S. 11th Ave.) 16th to 17th St.
N.E.&N.W.C.

Merchants Refrigerating Co .... 184x 456.8½ Ir. 10 11th Ave. 22-35 21 $615,000 $3,200,000
S.E.&S.W.C.

N. Y. Central R.R. Ease. In 10th Ave. Assessed Under REUC 1128-224A

Section 3, Volume 1, Block 689—West Side 10th Ave. (E. S. 11th Ave.) 17th to 18th St.
N.E.&N.W.C.

10-42 Cp. .... 184x 455.11½ Ir. 1 10th Av. 17 Ass'd. Under Identification No. A28-2-3 and NT28-228
S.E.&S.W.C. REUC

N. Y. Central R.R. Ease. In W. 17th St. 1128-224A
N. Y. Central R.R. Ease. In W. 18th St. 1128-225A

Section 3, Volume 1, Block 690—11th Ave., East Side 18th to 19th St.
N.E.C.

National Garage Co. 111.1x 149.11½ Ir. 3 80-94 12 $230,000 $455,000

Beaumont Dodge Rlty ...... 20 2½x 62 4½ Ir 2 84 11,000 19,000
S.E.C.

North Side, 18th St., 10th to 11th Ave.

U. S. Trucking Co. 200x184 Ir. 2 511-525 21 $160,000 $525,000

10th Ave., West Side, 18th to 19th St.

N. Y. C. R. R. Co.. 18x125 1 29 $152,000 $190,000
N.&S.W.C.

19th St., South Side, 10th to 11th Ave.

Owner	Size	Stories	St. No.	Lot	Unimproved	With Improvements
	100x92	6	512	40	$21,000	$85,000
Mar-Ken Rlty. Cp...	100x92	2	616-522	12	43,000	160,000
Mar-Ken Rlty. Cp...	60x92	2	621-530	16	22,000	60,000
Julius Ruff						

N. Y. Central R.R. Ease. In W. 18th St. REUC 1128-225A
N. Y. Central R.R. Ease. In W. 19th St. 1128-226A

Section 3, Volume 1, Block 691—11th Ave., East Side, 19th to 20th St.
N.E.C.

Chelsea Bldg., Inc.. 98 7½x 118 5 Ir. 1 100 1 $95,000 $185,000

Young Men's Christian Assn .... 98 7½x 169 5 Ir. 8 8 & P. 112-118 1 Exempt Exempt
S.E.C.

19th St., North Side, 11th to 10th Ave.

Owner	Size	Stories	St. No.	Lot	Unimproved	With Improvements
	50x92	2	533-531	15	$20,000	$68,000
Norani Garage Co..	50x92	1	529-527	17	23,000	47,000
Norani Garage Co..	75x92	1	525-521	19	31,000	70,000
R. F. Eadie & ano.	50x92	1	519-517	22	23,000	55,000
R. F. Eadie & ano	18.9x92	1	515	24	8,000	13,000
Domenico Lorenzo .						
Transportation Rlty. Corp.	56.1x92			25	20,000	20,000
Transportation Rlty. Corp.	50x92 .			27	18,000	18,000

*Land value exclusive of Easement Assessed in R. R. Corp.) A28-227-1

N. Y. Central R.R. Ease. REUC No. 1128-226A

West Side 10th Ave., 19th to 20th St.
N.W.C.

Owner	Size	Stories	St. No.	Lot	Unimproved	With Improvements
Transportation Rlty. Corp	92x100	1		29	$61,000	$118,000
Frank C. Dielman ..	23x100	1	161	33	12,000	27,000
163 10 Ave. Cp.. ...	21x100	4	163	34	12,000	12,000
R. F. Eadie	18x100	1	165-167	35	35,000	15,000

S.W.C.

Land value exclusive of easement assessed under Ident No. A28-227-2.

South Side 20th St., 10th Ave. to 11th Ave.

Owner	Size	Stories	St. No.	Lot	Unimproved	With Improvements
W. 20th St Operating	50x92			87	$17,000	$17,000
A. E. Romero & ano.	11 8x92	4	609	89	17,000	51,000
408 W. 53d St. Cp	33 4x92	2	512-514	11	11,000	50,000
S. Galewitz et al...	178x92	1	516-530	11	58,000	88,000
Tanrah Rlty. Corp..	50x92	1	532-544	30	23,000	48,000

*Land exclusive of easement ass'd in R. R. Corp 1539-B A28-F227-2 REUC No. 1128-227A

N. Y. Central R.R. Ease In W. 20th St

Section 3, Volume 1, Block 692—11th Ave., East Side, 20th to 21st St.
N.E.C.

F. Sykes & C. Meyer 87 9½x 78.7½ Ir. 5 120-136 1 $70,000 $180,000

Kereacos Stavrolakes 33.9½x 89 6½ Ir. 3 138-140 C? 22,000 35,000
S.E.C.

North Side 20th St., 11th to 10th Ave.

Owner	Size	Stories	St. No.	Lot	Unimproved	With Improvements
	100x92	2	543-537	11	$47,000	$175,000
D. Nussbaum ..	100x92	11	535	16	60,000	400,000
Baker & Williams	100x92	9	527-521	19	50,000	330,000
Baker & Williams..	100x92	7	519-513	23	50,000	210,000
Baker & Williams..	25x92	5	511	27	10,500	87,000
Henry Busch	50x184 .			28	11,000	125,000
J. J. Casale						

Land value, exclusive of easement assessed in R. R. Corp No. A 28-E 221

West Side 10th Ave., 20th to 21st St.
N.W.C.

Gen. Theological Sem. of P. E. Church.. 184x160 . 169 20 $185,000 $220,000

South Side 21st St., 10th to 11th Ave.

Owner	Size	Stories	St. No.	Lot	Unimproved	With Improvements
Morgen & Bros Realty Co	150x92	8	510-520	41	$70,000	$500,000
John J. Casale.....	100x92	1	523-528	47	50,000	95,000
S. & E. Levine	60x92	1	530-532	51	25,000	47,000

S.W.C.

Owner	Size	Stories	St. No.	Lot	Unimproved	With Improvements
S. & E. Levine......	100x92	2	534-540	53	50,000	100,000
J. J. Casale	100x92	1	542	57	50,000	100,000
J. J. Casale	50x 110 8½ Ir	1	550	61	37,000	82,000

N. Y. Central R.R. Ease. In W. 20th St REUC No. 1128-227A
N. Y. Central R.R. Ease In W. 21st St. 1128-228A

Section 3, Volume 1, Block 693—East Side 11th Ave., 21st to 22d St.
N.E.C.

Wm. E. Moore et al. 106 10½x 106.11½ Ir. 1 144-152 1 $105,000 $160,000

C. de R. Moore . 86 01x 100 Ir. 8 154-160 64 96,000 150,000
554-564 W. 22d St.
S.E.C.

North Side 21st St., 11th to 10th Ave.

Owner	Size	Stories	St. No.	Lot	Unimproved	With Improvements
M. V. C. Bradley..	50x98 9	4	545-547	8	$28,000	133,000
M. V. C. Bradley..	75x98 9	8	545-541	10	40,000	215,000
Chelsea Moore Crp.	125x98 9	7.5	539-533	14	65,000	315,000
J. J. Casale	125x98 9	1	531-21	18	65,000	175,000
G. W. Brown	125x 197 6 Ir	2	519-511	23	135,000	276,000
N. Y. S. Rlty & Term. Co. ...	10x197.6	.	507-500	29	40,000	40,000

Land Value, exclusive of easement assessed in R. R. of Corp. No. A28-E221

N. Y. Central R.R. Ease In W. 21st St. Assessed Under REUC No. 1128-228A

See last page for footnotes.

Owner or Occupant	Description of Property: Size of Lot	Stories High	St. No.	Lot No.	Value of Real Estate Unimproved	Value of Real Estate with Improvements Thereon
West Side 10th Ave., 21st to 22d St. N.W.C.						
R. C. Church of Guardian Angel	58.8½x100	1	185	31	Exempt	Exempt
R. C. Church of Guardian Angel	64.9x100 B&B		191	34	$2,600	*$18,000
M. O'Connell	24.8½x100	5	195	35	13,000	30,000
T. J. Wynne	49 4½x100	4	197-199	37	34,000	60,000
South Side 22d St., 10th to 11th Ave. B.W.C.						
Margt. V. C. MacNutt	50x98.9	3	618	44	$26,500	$38,500
M. V. C. Bradley	50x98.9	1	522-524	46	26,500	62,500
Foream Cp.	25x98.9	2	526	48	12,000	22,000
528-530 W. 22d St. Cp.	25x98.9	4	528	49	26,500	50,000
Barrington Moore	125x98.9	5	532-540	51	66,000	130,000
Barrington Moore Cp.	75x98.9	3	542-546	56	39,000	58,000
West Chelsea Prop.	100x98.9	4	548-554	59	53,000	160,000
N. Y. Central R.R. Ease. in W. 22d St.					Assessed Under REUC No. B28-229A	
Section 3, Volume 1, Block 694—East Side 11th Ave. 22d to 23d St. N.E.C.						
A. F. Bradley	24.8½x75	4	162	1	$29,000	$52,000
M. V. C. Bradley	24.8½x75	3	164	2	19,000	22,000
Soc. Promotion of Gospel	49 4½x75	2	166-168	3	37,000	54,000
Barrington Moore	93.9x125	3	170-180	65	185,000	295,000
North Side 23d St., 11th to 10th Ave. B.E.C.						
C. Hunt	50x98.9	5	655-557	6	$27,000	$70,000
R. F. Eadie & ano.	50x98	2	553-551	7	23,500	52,000
M. V. C. Bradley	76x99.9	1	549-545	9	43,000	85,000
R. F. Eadie & ano.	50x98.9	4	543-541	12	27,000	100,000
R. F. Eadie & ano.	75x98.9	6	537-533	14	43,000	135,000
M. V. C. Bradley	25x98.9	5	531	17	13,000	42,000
M. V. C. Bradley	50x98.9	5	529-527	18	27,000	85,000
40-535 W. 22 St. Cp.	197.5x98.9	6	525-513	20	131,000	400,000
203/7 10th Ave. Cp.	26x49.4½	5	505	30	9,000	23,000
West Side 10th Ave., 22d to 23d St. N.W.C.						
203/7 10th Ave. Cp.	24.8½x74	5	203	31	$19,000	$33,000
203/7 10th Ave. Cp.	24.8½x74	5	205	32	12,500	24,000
203/7 10th Ave. Cp.	12.4½x100	1	207	33	7,500	9,000
Hermosa Oil Corp.	98.9x100	2	219	39	105,000	165,000
South Side 23d St., 10th to 11th Ave. B.W.C.						
J. J. Casale	57.6x197.6 Ir.	V	512	40	$62,000	$62,000
Land Value, exclusive of easement assessed in R. E. of Corp. No. A.28-E230						
Nadelino Co.	122.6x98.9	..	514-522	42	92,000	97,000
Jefferson Travers. Inc.	145x98.9	3-10	524-532	47	120,000	750,000
W. Chelsea Prop.	150x98.9	9	536-548	48	125,000	300,000
Margt. Y. C. Bradley	50x98.9	6	548-550	60	40,000	80,000
R. F. Eadie & ano.	50x98.9	3	552-554	61	43,500	90,000
N. Y. Central R.R. Ease. in W. 23d St.					Assessed Under REUC B28-230A	
Section 3, Volume 1, Block 695—East Side 11th Ave. 23d to 24th St. N.E.C.						
13 Ave & 24 St Cp.	49 4½x100 Ir.	4	182-184	1	$75,000	$125,000
13 Ave & 24 St. Cp.	21.8½x75	1	188	3	18,000	24,000
13 Ave & 24 St. Cp.	21.8½x75	2	194	4	18,000	25,000
13 Ave & 24 St. Cp.	24.8½x75	2	191	70	17,000	23,000
F. D. Ogden	24.8½x75	1	196	69	17,000	26,000
F. D. Ogden	24.8½x75	4	198	68	17,000	25,000
F. D. Ogden	21.8½x75	1	200	67	26,000	45,000
North Side 23d St., 11th to 10th Ave. B.E.C.						
Barrington Moore	25x98.9	1	559	6	$18,000	$35,000
M. V. C. Bradley et al.	125x197.6	3	557-549	7	154,000	310,000
M. V. C. Bradley	75x98.9	6	547-543	12	60,000	160,000
H. F. Eadie & ano.	50x98.9	1	541-537	15	40,000	54,000
H. F. Eadie & ano.	150x98.9	1	537	17	120,000	145,000
R. F. Eadie & ano.	25x98.9	4	525	28	18,000	48,000
R. F. Eadie & ano.	50x98.9	10	521-523	21	40,000	190,000
Harry Munix	25x98.9	3	519	22	18,000	28,000
N. F. Kelseley	75x197	..	517	27	87,500	190,000
N. Y. Central R.R. Ease. in W. 23d St.					Assessed Under REUC No. B28-230A	
Land value, exclusive of easement assessed in R. E. of Corp. No. A.28-E231						
Pamalov Realty Cp.	20x74.0½	4	509	30	12,000	27,000
Pamalov Realty Cp.	40x74.0½	4	507	31	21,000	45,000
Pamalov Realty Cp.	20x54	4	503	33	11,500	19,000
Pamalov Realty Cp.	20x51	4	501	34	19,500	28,000
West Side 10th Ave., 23d to 24th St. N.W.C.						
B. Blall	20.0½x60	4	225	35	$10,500	$18,000
220 Tenth Ave. Rlty. Corp.	24.8½x100	4	227	36	18,000	26,000
M. V. C. Bradley	..			37	18,000	30,000
231 10th Ave. Cp.	49 4½x100 Ir.	3	231-233	39	31,000	72,000
M. V. C. Bradley	24.8x100	1		40	26,000	46,000
South Side 24th St., 10th to 11th Ave. B.W.C.						
F. D. Ogden	25x98.9	2	508	44	$16,000	$40,000
Samaslan Rlty.	50x98.9	2	510-12	45	30,000	46,000
M. V. C. Bradley	50x98.9	3	514-516	47	30,000	51,000
M. V. C. Bradley	25.98.9	3	518	49	15,000	26,000
M. V. C. Bradley	50x98.9	4	V	50	30,000	30,000
Chelsea Moore Cp.	25x98.9	1	V	52	15,000	15,000
Chelsea Moore Cp.	25x98.9	1	V	53	15,000	15,000
Chelsea Moore Crpo.	75x98.9	1	528-532	54	47,000	65,000
W. Chelsea Prop. Inc.	50x98.9	1	536-538	57	30,000	41,000
Gotham Leases	75x98.9	3	540-544	59	47,000	110,000
M. V. C. Bradley	50x98.9	3	552-554	65	30,000	53,000
N. Y. Central R.R. Ease. in W. 24th St.					Assessed Under REUC No. B28-231A	
Section 3, Volume 1, Block 696—East Side 11th Ave. 24th to 25th St. N.E.C.						
National Garage Co.	98.9x218	1	202-208	1	$140,000	$200,000
Royal Paper Corp.	98.9x100	11	210-218	65	75,000	425,000
North Side 24th St., 11th to 10th Ave. B.E.C.						
Hermot Hldg. Cp.	75x98.9	1	541-537	10	$40,000	$90,000
Studio 535, Inc.	67x98.9	3	535-533	13	30,000	105,000
Nathan Stevens Est.	100x98.9	1	531-525	16	57,000	110,000
Dalrymene League Co-Op. Assoc. Inc.	150x98.9	2	523-513	20	86,000	250,000
A. Duchini	150x197.6 Ir.	1	..	28	86,500	105,000
Land is exclusive of easemt. assesmt., assessed in R. E. Cp. No. A28-E232						
West Side 10th Ave., 24th to 25th St. N.W.C.						
John Hancock Mutual Life Insurance Co	78.11x70	1	239-243	32	$45,000	$65,000
Adolf Duchini	39.7x100	1	245-47	33	26,500	46,000
London Terrace Gar. Inc.	39 6x100 Ir.	6	249-251	35	32,500	110,000
Helen Coneky	19.6x75	4	253	37	9,500	25,000
H. Luskin	20x75	V	255	38	16,500	27,000
South Side 24th St., 10th to 11th Ave. B.W.C.						
F. Abelemalleo & ano.	40x98.9	2	510-512	43	$21,000	$33,000
Jelado Rlty.	20x98.9	4	514	44	10,500	27,000
516-524 W. 25th St. Corp.	125x98.9	1-4-5	516-524	49	71,000	200,000
Prolen Rlty.	75x98.9	6	526-530	50	43,000	170,000
R. Gaetano & ano.	25x89.9	3	532	53	13,000	26,000
Wenal Realty Corp.	25x89.9	2	534	54	13,000	33,000
Wenal Realty Corp.	25x89.9	1	544	55	13,000	32,000
Wenal Realty Corp.	50x89.9	1	546-548	56	26,000	62,000
Richard Hartshorn.	175x98.9	2	550	58	100,000	215,000
N. Y. Central R.R. Ease. in W. 25th St.					Assessed Under REUC B28-232A	
Section 3, Volume 1, Block 697—East Side 11th Ave. 25th to 26th St. N.E.C.						
Thomas R. Williams	49.4½x100	7	220-222	1	$39,000	$120,000
Thomas R. Williams	123.5x100	..	224	3	81,000	100,000
Thomas R. Williams	24.8½x100	3	240	64	23,500	37,000
North Side 25th St., 11th to 10th Ave. B.E.C.						
555 W. 25 St. Cp.	75x98.9	6	555-551	5	$43,000	$130,000
G. T. Cp.	58.8x98.9	1	543-545	8	33,000	60,000
Sanjobud Corp.	65.3x98.9	2	547-549	10	35,000	60,000
E. & A. Maltz et al	250x98.9	1-2-4	541-521	13	155,000	421,000
Amperite Rlty.	100x98.9	9	519-511	23	67,000	460,000
N. Y. B. Realty & Term. Co.	50x197.6	..	..	27	45,000	58,000
Land is exclusive of easemt. assesmt., assessed in R. E. Cp. No. A.28-E233						
N. Y. Central R.R. Ease. in W. 25th St.					REUC No. B28-232A	
West Side 10th Ave., 25th to 26th St. N.W.C.						
Rodill Realty	197.6x100	10	259-273	31	$300,000	$1,200,000
South Side 26th St., 10th to 11th Ave.						
B. & A. Wolff	125x98.9	12	508-516	42	$70,000	$515,000
B. & A. Wolff	225x98.9	10	518-534	47	130,000	610,000
J. Karp. ano.	100x98.9	2	536-542	56	57,000	200,000
J. Karp ano.	100x98.9	2-3	544-550	60	67,000	67,000
N. Y. Central R.R. Ease. in W. 26th St.					Assessed Under REUC No. B28-233A	
Section 3, Volume 1, Block 698—East Side 11th Ave. 26th to 27th St. N.E.C.						
Otis Elevator Co.	197.6x125 Ir.	7	244-226	1	$180,000	$750,000
North Side 26th St., 11th to 10th Ave. B.E.C.						
Otis Elevator Co.	100x98.9	6	555-549	6	$57,000	$215,000
Feldelson Trucking Corp.	140x98.9	1	547-537	10	80,000	150,000
E. Seldenbond et al.	50x98.9	1	535-533	16	26,000	60,000
E. Seldenbond et al.	213x98.9	4	531-525	18	125,000	330,000
A. Golden & ano.	67.9x98.9 Ir.	..	..	28	62,000	62,000
N. Y. Central R.R. Ease. in W. 26th St.					Assessed Under REUC No. B28-233A	
Land is exclusive of easemt. assesmt., assessed in R. E. Cp. No. A.28-E234						
West Side 10th Ave., 26th to 27th St. N.W.C.						
H. E. Oldberg et al.	59.3x104 Ir.	1	279-83	32	$52,000	$61,000
L. M. Reidel	39.6x80	2	285	35	21,000	32,000
Steamship Garage, Inc.	49.4½x100	1	289-291	37	39,000	53,000
J. Silverminiz	24.8½x60	..	295	40	32,500	33,000
South Side 27th St., 10th to 11th Ave. B.W.C.						
Wm. G. Foster	15.5x24.8½	8	502	143	$2,000	$4,000
R. Katz	75x98.9	6	510-514	44	40,000	280,000
Irving Maldman	50x98.9	1	516-518	47	24,000	60,000
Midtown Laundry	97.3/5x98.9	4	520-528	49	50,000	125,000
Detmars Rlty. Co. Inc.	38.10 2-3x98.9	6	530-532	54	20,500	74,000
Detmars Rlty. Co. Inc.	19.6x98.9	1-3	534	56	10,500	57,000
415 E. 326 St. Corp.	94.6½x98.9	6	546-542	57	49,000	164,000
Sheck Wolf Rlty. Cp.	50x98.9	6	544-546	61	24,000	85,000
Otis Elevator Co.	124.10x98.9	1	548	67	66,000	95,000
N. Y. Central R.R. Ease. in W. 27th St.					Assessed Under REUC No. B28-234A	
Section 3, Volume 1, Block 699—East Side 11th Ave. 27th to 28th St. N.E.C.						
2711 Rlty. Corp.	197.6x100	4-6	262-280	1	$155,000	$310,000
North Side 27th St., 11th to 10th Ave. B.E.C.						
Spear Box Co. Inc.	100x197.6 Ir.	6	547-553	5	$100,000	$245,000
Maritime Rlty. Cp.	75x197.6	1	541-51	9	90,000	120,000
Maritime Rlty. Cp.	55x197.6	3	539-537	12	60,000	80,000
Lurie Auto Co.	55x197.3 Ir.	1	535-533	14	68,000	220,000
E. R. Merrill Spring Co.	25x98.9	..	..	20	13,000	13,000
E. R. Merrill Spring Co.	25x98.9			21	13,000	13,000
Master Cigar Co.	25x98.9	1	519	22	13,000	28,000
Master Cigar Co.	25x98.9	1	515	23	13,000	28,000
Anmill Realty Co.	25x98.9	1	511	24	12,000	25,000
M. Fosler & Co.	25x98.9	3	511	25	12,000	16,500
M. Fosler & Co.	25x98.9	3	509	26	12,000	16,500
L. Formaio	50x197.6	..	..	27	48,500	48,500
Land is exclusive of easemt. assesmt., assessed in R. E. Cp. No. A28-E235						
N. Y. Central R.R. Ease. in W. 27th St.					REUC No. B28-234A	
West Side 10th Ave., 27th to 28th St. N.W.C.						
Elaine McCrea	24.8½x100	6	297	30	$23,000	$85,000
Com'wlth. Inv., Inc.	24.8½x100	6	297	31	15,000	22,000
Com'wlth. Inv., Inc.	24.8½x100	5	301	32	15,000	22,000
James Brooks Est.	98.9x100	1	303	33	65,000	110,000
H. V. Seldenborn	24.8½x100	4-4	311	27	23,000	30,000
South Side 28th St., 10th to 11th Ave. B.W.C.						
L. Formaio	75x98.9	..	508	41	$40,000	$40,500
E. R. Merrill Spring Co.	100x98.9	1-4	514-516	44	53,000	110,000
E. R. Merrill Spring Co.	100x197.6	4-1	520-532	49	110,000	175,000
Spear Box Co., Inc.	25x98.9	2	554	68	15,000	25,000
N. Y. Central R.R. Ease. in W. 28th St.					Assessed Under REUC No. B28-235A	
Section 3, Volume 1, Block 700—East Side 11th Ave. 28th to 29th St. N.E.C.						
Valeray R. E. Co.	98.9x200	1	282-284	1	$140,000	$195,000
Malera Bros., Inc.	98.9x100	6	296-298	62	100,000	145,000
North Side 28th St., 11th to 10th Ave. B.E.C.						
Valeray R. E. Co.	100x98.9	..	545-539	9	$53,000	$54,000
Valeray R. E. Co.	125x98.9	4	537-529	13	70,000	210,000
Valeray R. E. Co.	150x98.9	2	527	18	65,000	160,000
10-42 Cp.	123x98.9	1	507-516	27	Ass'd. Under B28-235A 62,000	110,000
N. Y. Central R.R. Ease. in W. 28th St.						
West Side 10th Ave., 28th to 29th St. N.W.C.						
601 W. 28th St. Rlty. Cp.	24.8½x100	5	313	29	$23,000	$38,000
315 10th Av. Re. Cp.	24.8½x100	5	315	30	15,000	29,000
315 10th Ave. Rlty. Corp.	24½.8x100	5	317	31	15,000	29,000
H. Rogoff	40.4½x100	1	319-321	32	30,000	65,000
E. Rothfield	24.8½x100	V	..	34	15,000	15,000
E. Rothfield	24.8½x100	V	..	35	15,000	15,000
Kesbec, Inc.	24.8½x100	1	327	36	23,000	27,000
South Side 28th St., 10th to 11th Ave. B.W.C.						
N. Y. Rlty. & Trans. Co.	50x98.9	..	..	68	$20,200	$20,200
Land is exclusive of Easement Ass'd R.E. Corp. (A28-E236)						
29th St. Rlty. Corp.	50x98.9	5	508	40	24,000	68,000
Louis Lomermeyer	50x98.9	1	512-514	43	24,000	50,100
J. Jancousty	25x98.6	1	518	44	12,000	24,000
J. E. McElroy	50x98.1	1	518-520	45	24,000	50,000
Bolengetl Rlty. Cp.	25x98.9	2	522	47	12,000	30,000
G. A. F. Seelig, Inc.	25x98.9	1	524	48	12,000	26,000
G. A. F. Seelig, Inc.	100x98.9	1	526-532	49	53,000	100,000
534 W. 29th St. Cp.	25x98.9	4	534	53	12,000	20,000
J. Jancourtz, et al.	25x98.9	4	536	54	12,000	20,000
N. R. Goldman	25.6x98.9 Ir.	3	538	55	12,000	26,000
Hencken Rlty. Co.	24.6x98.9	3	540	56	12,000	27,000
Michael Michielini	50x98.9	1	542/4	57	24,000	41,000
Stevens & Norman	25x98.9	2	548	59	12,000	20,000
H. Meshnick	25x98.9	1	548	60	12,000	22,000
Enogar Rlty. Corp.	25x98.9	3	550	61	12,000	32,000
N. Y. Central R.R. Ease. in W. 29th St.					Assessed Under REUC No. B28-236A	
Total, Section 3, Volume 1					$16,440,300	$47,633,700

EXEMPT PROPERTY.

Section 3, Volume 1.

Owner or Occupant	Description of Property: Size of Lot	Stories High	St. No.	Lot No.	Value of Real Estate Unimproved	Value of Real Estate with Improvements Thereon
U. S. of America, Bl. 661	14th to 40th St. B. H.				Value Reflected $2,200,000	
City of N. Y.	351	..	57	3		$14,480,000
City of N. Y.	391.8	..	58	7	2,675,000	4,305,000
City of N. Y.	374	..	59	11	2,520,000	3,595,000
City of N. Y.	375	..	60	16	2,475,000	3,815,000
City of N. Y.	374.10	..	61	19	2,495,000	3,750,000
City of N. Y.	182.10	..	62	63	1,035,000	1,610,000
City of N. Y.	50	..	63	3	2,765,000	4,740,000
City of N. Y.	282	..	64	10	1,060,000	2,402,000
City of N. Y.	317 3	..	65	13	1,025,000	1,450,000
City of N. Y.	303.10	..	66	66	1,025,000	1,170,000
N. Y. C. & H. R. R. Co., Bl. 665	197.6x236.3	..	..	2		Ass'd. Under Identification No. 28-102 and 1482-E1
City of N. Y.	237.4	..	67	67	720,000	890,000
City of N. Y.	232	..	68	68	830,000	971,000
City of N. Y.	330	..	..	6	785,000	1,135,000
City of N. Y.	608.8	..	72	72	1,440,000	1,626,000
City of N. Y.	247.6	..	73	73	1,040,000	1,100,000
City of N. Y.	297 6	..	74	1	1,190,000	1,362,000
City of N. Y.	386.3	..	75	4	1,285,000	1,316,000
City of N. Y.	288.1	..	77	10	850,000	950,000
City of N. Y.	450	..	78	14	675,000	1,575,000
City of N. Y.	608.9	..	80	19	3,070,000	1,170,000
*Land is exclusive of easement ass'd in R.E. Corp. 1533-B						
N. Y. C. H. R. R. R. Co., Bl. 665	197.6x234.4	..	..	5		Ass'd. Under Identification No. 28-108 and 1482-E2
N. Y. C. H. R. R. R. Co., Bl. 665	197.6x216.3	..	..	8		Ass'd. Under Identification No. 28-109 and 1482-E3
Penn R.R. Co., Bl. 665	197.6x337.2	..	..	11		Ass'd. Under Identification No. 33-1 and 1482-E4
Port of N. Y. Authority, Bl. 665	Tunnel from B.H.		(Easement)	14)		Ass'd. Under Identification No. 1535-E1
Port of N. Y. Authority, Bl. 665	68x57	6	..	20		Ass'd. Under Identification No. 1535-1
Port of N. Y. Authority, Bl. 665	77x57+	..		22		Ass'd. Under Identification No. 1536-2
City of N. Y., Bl. 668 Thomas F. Smith Park	197 6x407 Ir.	..	668	30	850,000	851,000
Port of N. Y. Auth.	98 9x200	4B	684	33		Ass'd. Under Identification No. 1535-3
Y. M. C. A.	98.7½x189.6 Ir.	8P	691	1	115,000	780,000
Roman Catholic Ch of Guardian Angel	58.8½x100	..	693	31	41,000	236,000
R. C. Church of the Guardian Angel	64 9x100	4B	693	34	34,400	182,000
Total Exempt, Section 3, Volume 1					$30,240,400	$55,933,000

State of New York, City of New York, County of New York, ss.:

I, Herbert A. Seigel, one of the Assessors of The City of New York, do depose and swear that the foregoing volume, numbered 1, Section 3, is one of the following volumes: Section 3, Volumes 1, 2 and 3; which together contain a detailed statement of all the taxable property embraced within the district assigned to me by the President of the Tax Commission of The City of New York for assessment under his direction and entered in the Annual Record of the Assessed Valuation of Real Estate in the Borough of Manhattan, in the City of New York, for the fiscal year July 1, 1960 to June 30, 1961.

That I have personally examined each and every tract, building, lot, pier, and other taxable property within said district; that in said volumes are set down and given the description, the Street, the Section or Ward, Block and Lot and Map or Identification numbers of said Real Estate embraced within such district, the sum for which, in my judgment, each separately assessed parcel of Real Estate would sell under ordinary circumstances if it were wholly unimproved; and separately stated, the sum for which the same parcel would sell under ordinary circumstances with the improvements, if any, thereon; also the name of the owner or occupant thereof, so far as the same is known; also any other information which the President of the Tax Commission required.

HERBERT A. SEIGEL, Assessor

Sworn to before me this 29th day of January, 1960.

JACOB MARKOWITZ, Justice of the Supreme Court of the State of New York.

Owner or Occupant	Description of Property: Size of Lot	Stories High	St. No.	Lot No.	Value of Real Estate Unimproved	Value of Real Estate with Improvements Thereon
Section 3, Volume 2, Block 701—East Side 11th Ave. 30th to 30th St. N.E.C.						
Sloane Whse. Cp.	123.6x263 4 Ir.	10	302-10	1	$183,000	$750,000
Beauvale Rlty. Cp.	24.8½x100	1&2	312	70	15,000	27,000
Beauvale Rlty. Cp.	49.4½x125 Ir.	3-1-3	314-316	68	113,000	370,000
North Side 30th St., 11th to 10th Ave. B.E.C.						
528 W. 30th St. Rlty. Corp.	141.6x98.9	1	529/39	16	$75,000	$150,000
527 W. 29th St. Cp.	25x98.9	1	527	23	12,000	23,000
A. A. Bordiga	25x98 9	3	525	23	12,000	24,000
517 Estates	100x98.9	6	523-517	24	53,000	135,000
515 W. 29 Cp.	50x98.9	6	515-513½	28	21,000	60,000
Majl Realty	75x98.9 Ir.	1	511	30	31,500	65,000
506-7 W. 29 St. Rlty.	55x Ir.	1	507-5	33	21,000	Easement ass'd. in R. E. Corp. 1 A28-E237 59,000
N. Y. Central R.R. Ease. in W. 29th St.						REUC No. B-28-236A
West Side 10th Ave., 30th to 30th St. N.W.C.						
Arfans Rlty. Cp.	24.81x70	5	329	35	$19,000	$31,500
Eric Gottlieb	24 8½x75	6	331	36	12,500	20,000
Boyd Realty Inc.	24.8½x100	5	333	37	15,000	27,000
L. A. Formaio	24.8½x100	..	335	38	15,000	15,000
Eleventh & Thirtieth, Inc.	98 9x100	1	343	43	75,000	77,000
N. Y. Central R.R. Ease. in W. 30th St.						REUC No. B-28-238B

B.W.C.

See last page for footnotes.

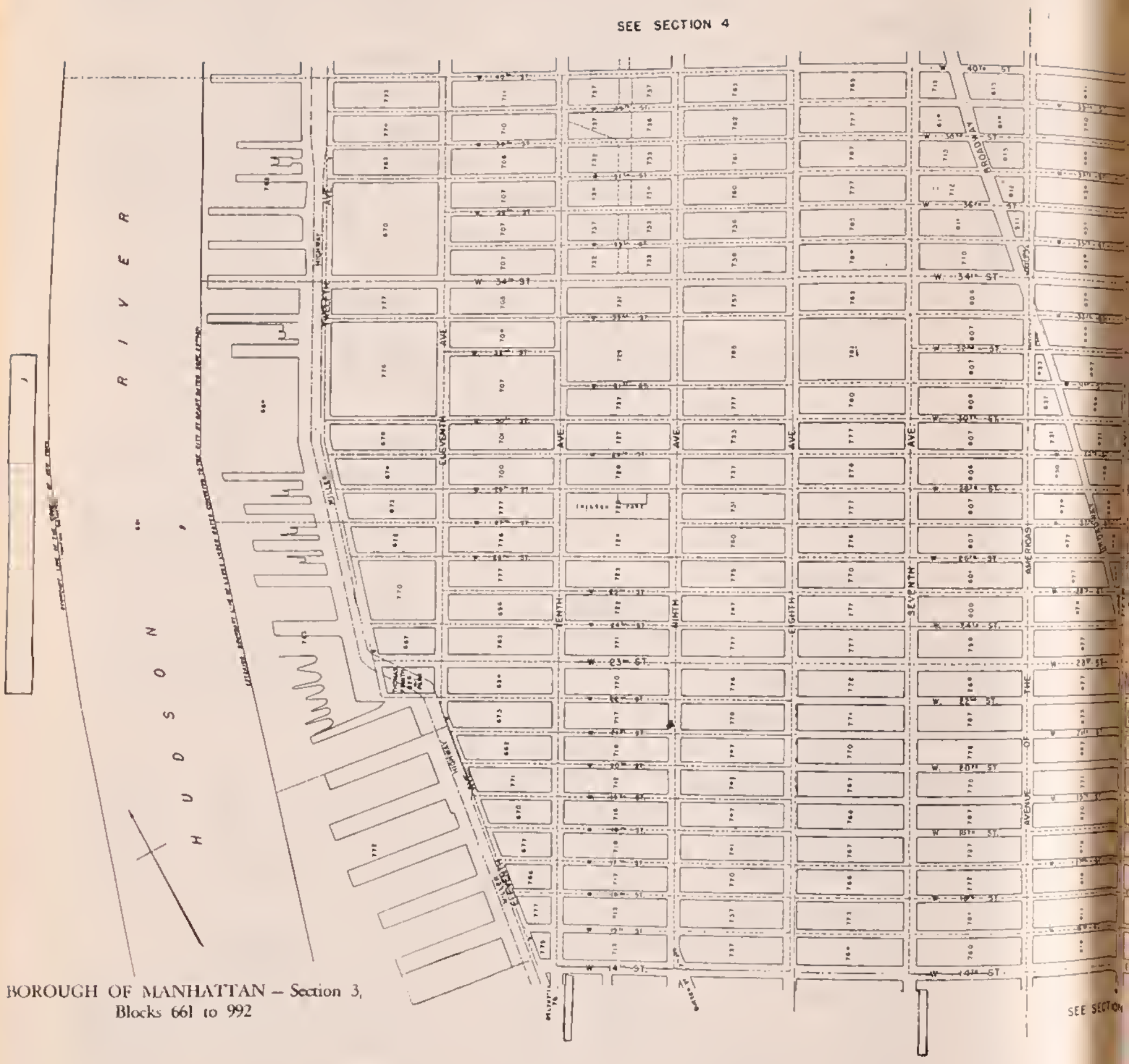

BOROUGH OF MANHATTAN — Section 3,
Blocks 661 to 992

SEE SECTION 5
SEE SECTION 2
E 34th ST.
E 23rd ST.
E 20th ST.
E 14th ST.
MADISON AVE
PARK AVE
LEXINGTON AVE
THIRD AVE
SECOND AVE
FIRST AVE
FOURTH AVE
BROADWAY
UNION SQUARE WEST
UNION SQUARE EAST
IRVING PL
ROOSEVELT
FRANKLIN
ST. GABRIELS PARK
E R I V E R
E A S T

B. Fel
Majl
Metal
N. Y.
Scotti
N Y.
Scott
N. Y
N. Y.
N. Y
N Y
Penn
Co.
Penn
Co
N. Y
N Y
Scot
Amb
S. J
Har
Co
J
Mar
J
A.
J
Ric
L
M.
M.
M.
M.
N.
A.
Cl
Cl
Cl
10
B
B
N
E
L
A
P
N
D
P
V
P
P

Owner or Occupant	Size of Lot	Stories High	St. No.	Lot No.	Value of Real Estate Unimproved	Value of Real Estate with Improvements Thereon
South Side 30th St., 10th to 11th Ave.						
B. Feldman, ano.	62.6x98.9	7	502-504	43	$30,000	$170,000
Majl Realty — Easement assessed in R. E. Corp. A28E1237.	137.6x98.9	4	506-516	45	65,500	130,000
Majl Realty — Easement assessed in R. E. Corp. A28E268.	75x98.9	1	518-22	52	37,550	63,000
Metal Purch. Co.	26x98.9	3	524	55	13,000	30,000
528 W. 30th St. Co.	50x98.9	1	526/28	56	24,000	40,000
Metal Purch. Co.	25x98.9	5	530	58	12,000	21,000
532 W. 30th St. Inc.	25x98.9	3	532	59	12,000	22,000
Beauvais Rlty. Cp.	75x98.9	1	534-538	63	39,000	80,000
N. Y. Central R.R. Ease. in W. 30th St.						REUC No. B-28-237A
Section 3, Volume 3, Block 703—East Side 11th Ave. and West Side of 10th Ave., 30th to 33d St.						
N.E.C.&S.W.C.						
N Y C R. R. Co.	465x800	1	..	1		Ass'd. Under Identification No. A28-238
N.W.C.&S.W.C.						
Section 3, Volume 3, Block 704—East Side 11th Ave., 33d to 33d St.						
N.E.C.						
N. Y. C. & H. R. R. R. Co.	197.6x600 fr.	3	1	..		Ass. Under Identification No. A28-239
N. Y. Central R.R. Ease. in W. 30th St.						REUC No. B28-237A
S.E.C.						
North Side 33d St., 11th to 10th Ave.						
N Y Central R.R. Ease. in W. 30th St. & 11th Ave.						REUC No. B28-238A
N. Y. Central R.R. Ease. in W. 30th St. & 10th Ave.						REUC No. B28-238S
Penn Term. & Tran. Co.	30x15.5	2	..	1		Ass'd. R.E. Corp. (A28-E110-A511-1.1)
Penn. Term. & Tran. Co.	44x40 fr.	..	..	6		Ass'd. R.E. Corp (A28 E110-2 and A511-1.2)
N. Y. Central R.R. Ease. in W. 30th to 32d Sts., & 11th Ave.						REUC No. B28-242A
N. Y Central R.R. Ease. in W. 32d to 33d Sts., & 11th Ave.						REUC No. B28-212A
Section 3, Volume 3, Block 705—East Side 11th Ave., 33d to 34th St.						
N.E.C.						
Anne Markin	98.9x63	1	590	1	$60,000	$95,000
S. J. O'Brien	98.9x188	2	394	68	180,000	310,000
S.E.C.						
North Side 33d St., 11th to 10th Ave.						
Harborside All Tran. Co.	75x98.9	6	557	6	$46,000	$78,000
J A. Fine Co.	80x98.9	6	507-511	29	49,000	230,000
Manjo, Inc.	50x98.9	2	505/503	30	31,000	53,000
West Side 10th Ave., 33d to 34th St.						
N.W.C.						
J. M. R. Hldg. Co.	24.9x75	4	413	32	$27,600	$36,000
A. A. Rosen	24.8x75	4	415	33	15,500	24,000
J. Rosen	24.8x75	4	417	34	18,500	21,000
Kiewied Rlty. Cp., Inc.	24.8x75	4	419	35	18,500	21,000
M. & S. Hiller	25x79.6	6	421	36	21,000	29,000
M. & S. Hiller	25x79.6	5	423	37	21,000	28,000
M. & S. Hiller	25x79.6	5	425	38	21,000	29,000
M. & S. Hiller	23.9x79.6	5	427	39	31,500	45,500
N Y. Central R.R. Ease. in 11th Ave., 33d to 34th Sts.						REUC No. B28-242A
S.W.C.						
South Side 34th St., 10th to 11th Ave.						
A. & V. Rosen	25.6x98.9	1	502	40	$24,000	$38,000
City Elec. Appl. Sup.	20x98.9	..	504	41	21,000	21,000
City Elec. Appliance Sup.	20x98.9	5	508	42	21,000	27,000
City Elec. Appl. Sup.	60x98.9	2	510-514	45	63,000	90,000
1015 Washington Cp.	146x197.6	1-18	516-522	46	235,000	900,000
Bulwark Cp.	50x98.9	2B	524-526	53	14,000	77,000
Bulwark Cp.	212x197.6	3&4	528-556	54	430,000	1,850,000
Section 3, Volume 3, Block 706—East Side 11th Ave., 34th to 35th St.						
N.E.C.						
N. Y. Central R. R. Co.	197.6x125 fr.	..	..	1		Ass'd. R.E. Corp (A28-1243)
S.E.C.						
North Side 34th St., 11th to 10th Ave.						
Empire Carriers, Inc.	125x197.6 fr.	1	547-555	5	$305,000	$350,000
Leo Siegel & ano.	100x197.6	6	545-541	10	130,000	366,000
A. A. Telesco & ano.	75x98.9	6	535-537	15	66,000	150,000
Blue Strike Rlty. Co.	75x197.6	..	527-531	17	105,000	785,000
H. F. Fischbach	225x98.9	4B	509-525	20	215,000	500,000
N Y Central R.R. Ease. in W. 34th to 35th Sts., 11th Ave.						REUC No. B28-242A
West Side 10th Ave., 34th to 35th St.						
N.W.C.						
F. V. Anderson	24.9x100	5	435	29	$40,000	$55,000
R. Iacone	24.8x100	5	437	30	26,000	34,000
R. Iacone	24.8x100	5	439	31	26,000	34,000
R. Ivacone	24.8x100	5	441	32	26,000	31,000
R. Iacovone	24.8x100	3-4	443	33	22,000	24,000
A. C. Lohman	24.8x100	3-4	445	34	22,000	28,000
J. C. J. Rlty. Cp.	24.8x100	3-4	447	35	22,000	34,000
J. C. J. Rlty. Cp.	24.9x100	4	449	36	33,000	45,000
S.W.C.						
South Side 35th St., 10th to 11th Ave.						
Pinewall Corp.	225x98.9	5-3	516-522	39	$165,000	$165,000
Ludin Rlty. Co., Inc.	50x98.9	1	534-536	48	28,000	65,000
N. Morgillo	26x98.9	1-2	538	50	14,000	26,000
N. Morgillo	25x98.9	2-3	540	51	14,000	18,000
R. Mazzo, ano.	25x98.9	5	544	52	14,000	13,000
J. L. Zanin	25x98.9	4	550	55	14,000	25,000
N. Y. Central R.R. Ease. in W. 35th St.						REUC No B28-243A
Section 3, Volume 3, Block 707—East Side 11th Ave., 35th to 36th St.						
N.E.C.						
This Land Value is exclusive of Easement assessed in R. E. Corp (A28-E244)						
N Y. C. R. R. Co.	197.6x250	11 & Pent.	411-426	1	$305,000	$550,000
S.E.C.						
North Side, 35th St., 11th to 10th Ave.						
H. J. Braun Est.	75x98.9	1	541-537	13	$46,000	$58,000
Heller Inv. Cp.	100x98.9	1	535-529	16	61,500	110,000
Ludin Rlty. Cp.	150x197.6 fr.	8	527-517	20	150,000	341,000
Inter. Dress Carriers	75x98.9	1-2	515-511	26	46,000	83,000
Pinewall Corp.	50x98.9	5	509-507	29	31,000	68,000
N. Y Central R.R. Ease. in W 35th to 36th Sts. on 11th Ave.						REUC No B28-242A
N. Y. Central R.R. Ease. in W. 35th St.						B28-243A
West Side 10th Ave., 35th to 36th St.						
N.W.C.						
Pinewall Corp	24.9x100	4-1	451	31	$32,500	$37,000
Pinewall Corp.	24.8x100	4	453	32	21,500	26,000
Pinewall Corp.	74x100	2	455-459	33	65,000	120,000
Peerless Oper. Cp.	74.1x100	6	463-467	39	78,000	215,000
S.W.C.						
South Side 36th St., 10th to 11th Ave.						
L. Sandra & ano.	75x98.9	1	506-510	41	$48,000	$83,000
Interstate Dress Car.	25x98.9	6	512	45	15,500	22,000
Ludin Rlty. Co. Inc.	25x98.9	2	514	49	14,000	34,000
Ludin Rlty. Co. Inc.	25x98.9	1-2	520	50	14,000	23,000
534/36 W. 36th St. Rlty	62.6x98.6	1	534	51	38,500	95,000
Trustees of Columbia Univ.	62.6x98.9	..	..	54	53,500	70,000
Trustees of Columbia Univ.	100x98.9	7	542-548	56	61,500	185,000
N Y Central R.R. Ease. in W. 36th St.						REUC No. B28-244A
Section 3, Volume 3, Block 708—East Side 11th Ave., 36th to 37th St.						
N.E.C.						
This Land Value is exclusive of Easement assessed in R. E. Corp. (A28-E248)						
N. Y. State Rlty. & Term. Co.	123.5x375 fr.	1	435-45	1	$373,000	$385,000
Garner Realty Co.	34.5x100	1	450	67	16,000	23,000
Garner Rlty. Co.	49.5x100	1	452-464	65	41,000	70,000
S.E.C.						
North Side 36th St., 11th to 10th Ave.						
City Waste Paper Co.	75x98.9	2	531-527	17	$46,000	$105,000
John Rathan	25x98.9	4	525	20	14,000	30,000
S. Jonass	25x98.9	4-2	521	21	14,000	29,000
Marlof Garage Corp.	50x98.9	2	519-517	22	30,000	50,000
Ludin Rlty. Co. Inc.	75x98.9	4-1	515-511	24	46,000	135,000
N Y. Central R.R. Ease. in W. 36th St.						REUC No. B28-244A
N. Y. Central RR Ease. in W. 36th to 37th Sts., 11th Ave.						REUC No B28-242A
West Side 10th Ave., 36th to 37th St.						
N.W.C.						
L. Adler	98.9x175	13	469-475	31	$200,000	$1,650,000
E. R. Bartlett, ano.	98.9x150	6	481-483	37	145,000	725,000
S.W.C.						
South Side 37th St., 10th to 11th Ave.						
Est. R. E. Thibaut	25x98.9	2	503	41	$14,000	$22,000
Est. R. E. Thibaut	25x98.9	1	510	42	14,000	21,000
Peter White	50x98.9	1	513-11	43	30,000	47,000
Peter White	25x98.9	1	516	45	11,000	22,000
L. Biags	50x98.9	1	518-520	46	30,000	53,000
408 W. 38th St. Rlty. Co.	25x98.9	2	522	18	14,000	12,000
Sheridan & Duncan, Inc.	75x98.9	1	550-554	62	46,000	81,000
N Y. Central R.R. Ease. in W. 37th St.						REUC No. B28-245A
Section 3, Volume 3, Block 709—East Side 11th Ave., 37th to 38th St.						
N.E.C.						
Lords Distributors	49.5x100	1	465	1	$45,000	$15,000
Kilegl Rlty. Cp.	24.8x100	1	460	2	18,000	25,500
A. Winnick	24.8x100	3	462	3	16,000	22,000
B. & M. Lanzano	24.8x100	1	464	72	16,000	43,000
Eleals Rlty.	49.4x100	2	466-468	70	32,000	55,000
Wm. J. Fitzgerald	24.9x100	5	470	58	25,000	25,000
S.E.C.						
North Side 38th St., 11th to 10th Ave.						
551 W. 37th St. Rlty. Corp.	100x98.9	1	559-549	7	$61,500	$130,000
V. Accardo & ano.	25x98.9	3	547	13	14,000	35,000
L. Koss Sons, Inc.	25x98.9	1	545	14	14,000	25,000
Zanin & Son	50x98.9	6	543	15	28,000	62,000
Land value is exclusive of easement assessed in R. R. Corp. (A28-E246)						
N. Y. State R. & T. Co.	150x197.6	..	..	17	158,000	158,000
Forman Air Condt.	50x98.9	3	531-525	23	28,000	60,000
City of N. Y. (P. S. 127)	125x98.9	1	519-513	25	Exempt	Exempt
A. Schlamowitz	25x98.9	1	509	30	14,000	25,000
A. Schlamowitz	50x98.9	1	507-505	31	24,000	52,000
N. Y Central R.R. Ease. in W. 37th St.						REUC No. 28-245A
West Side 10th Ave., 37th to 38th St.						
N.W.C.						
Commonwealth Invt.	25x100	5	485	33	$37,100	$47,000
Commonwealth Invt.	24.5x100	5	487	34	22,500	28,000
Commonwealth Invt.	24.8x100	5	489	35	22,500	28,000
Chas. J. Crimmins	20.6x100	1	491	36	17,000	27,000
Ryma Rlty. Cp	82.7x100 fr.	..	493	51	80,000	80,000
Nasohn Rlty. Co. Inc.	20.8 5-6x100	2	499	41	28,000	33,500
S.W.C.						
South Side 38th St., 10th to 11th Ave.						
Anchor Paper Stock Co.	50x98.9	3	504-6	43	$28,000	$101,000
J. & S. Mecca	25x98.9	1	508	45	14,000	29,000
Virginia Term. Cp.	125x98.9	1	510	46	77,000	110,000
522 W. 38th St. Re. Co.	50x98.9	1	522-4	53	28,000	35,000
J. Anastasi	25x98.9	4	533	60	14,000	21,000
L. Koss Sons, Inc.	50x98.9	5	540-542	61	28,000	55,000
Duvernoy Rlty. Co.	50x98.2	2	544-48	63	28,000	92,000
M. Sicrelli & ano.	50x98.9	3	550-552	66	28,000	62,000
Baldwin Trans. Co.	25x98.9	2	554	67	14,000	25,000
N. Y Central RR Ease. in W. 38th St.						REUC No B28-246A
Section 3, Volume 3, Block 710—East Side 11th Ave., 38th to 39th St.						
N.E.C.						
Morgan Steam Laundry	98.9x125	1	479-485	1	$95,500	$150,000
Wendell Towel Supply Co.	26x100	1	481	65	18,000	53,000
Morgan Laundry Co.	26x100	5	486	64	18,000	25,000
Morgan Lndry. Inc.	26x100	5	488	63	15,000	23,000
Morgan Lndry. Inc.	20.9x100	..	..	62	22,500	22,500
S.E.C.						
North Side 39th St., 11th to 10th Ave.						
L. J. Grossman & ano.	125x197.6 fr.	1	651-647	6	150,000	205,000
Land value is exclusive of easement assessed in R. R. Corp. (A28-E247-2)						
Jelinde Rlty. Cp.	100x197.6 fr.	4-1-2	514-535	11	126,000	420,000
Land value is exclusive of easement assessed in R. R. Corp. (A28-E247-1)						
N. Y. State Realty Term. Co.	175x197.6 fr.	..	..	16	109,000	109,000
Bergnet Rlty., Inc.	65.7x197.6	..	..	20	61,000	135,000
505-517 W. 38th St. Corp.	125x98.9	9	517-509	21	77,000	140,000
505-517 W. 38th St. Corp	50x46	1	507-505	27	18,000	26,000
N. Y. Central RR. Ease. in W. 38th St.						REUC No B28-246A
West Side 10th Ave., 38th to 39th St.						
N.W.C.						
Ryma Rlty. Cp.	197.6x200 fr.	6	503-519	30	$335,000	$1,160,000
S.W.C.						
South Side 39th St., 10th to 11th Ave.						
Ryma Rlty. Cp.	25x98.5	1	512	42	$14,000	$20,000
Bergnal Rltys., Inc.	50x98.9	..	514-518	43	32,000	67,000
Ryma Rlty. Cp.	100x98.9	..	..	59	61,500	61,500
N. Y. Central RR Ease. in W. 39th St.						REUC No B28-247A
Section 3, Volume 3, Block 711—East Side 11th Ave., 39th to 40th St.						
N.E.C.						
Port of N. Y. Auth.	197x800	..	..	1		Ass'd. Under Identification No. 1530-4
S.E.C.						
Land value is exclusive of easement assessed in R. R. Corp. (A28-E248)						
N. Y. Central RR Ease. in W. 39th St						REUC No B28-247A
N. Y Central RR Ease. in W. 40th St.						REUC No B28-248A
Section 3, Volume 3, Block 712—East Side 10th Ave., 14th to 15th St.						
N.E.C.						
Land value is exclusive of easement assessed in R. E. Corp. (A28-E222)						
Indus. City Rlty.	206.6x175 fr.	1	58-78	1	$280,000	$310,000
S.E.C.						
North Side of 14th St., 10th to 11th Ave.						
Indus City Rlty.	75x100	3	459-455	5	$105,000	$115,000
Indus. City Rlty.	75x206.6	6	453-447	8	455,000	600,000
Indus City Rlty	75x206.6	6	445-439	11	155,000	245,000
John J. Gillen	100.6x103.1	1	433-421	41	240,000	300,000
John J. Astor Est.	83.4x206.6	4	419-413	21	700,000	825,000
P. Herrman	60x103.1	4	411-409	24	15,000	140,000
P Herrman	26x117.7	4	407	26	37,500	55,000
P. Herrman	25x117.7	4	405	27	37,500	60,000
N Y. Central RR Ease. in W. 14th St						REUC No B28-221A
N Y Central RR Ease. in W. 15th St						REUC No B28-222A
West Side, 9th Ave., 14th to 15th St.						
N.W.C.						
W. 14th St., Inc.	100.9x125	9	47-59	29	$310,000	$375,000
E. F. & M. A. Regan	98.3x125	3-2-1	61-67	36	135,000	160,000
S.W.C.						
South Side 15th St., 10th to 11th Ave.						
P Herrman	25x103.10	1	404/6	33	$32,000	$60,000
P. Herrman	50x103.1	5	406-410	40	35,000	140,000
423 W. 15th St. Cp.	125x103.1	6	412-420	42	90,000	250,000
John J. Gillen	25x118.4	1	430	41	17,000	30,000
Section 3, Volume 3, Block 713—East Side 10th Ave. and West Side 9th Ave., 15th to 16th St.						
N.E.&N.W.C.						
This land value is exclusive of easement assessed in R. R. Corp. Equipment assessed in R. E. Corp. (A28-E223)						
Indus City Rlty.	208.6x800	5-6-7	75-83	1	$1,160,000	$3,200,000
S.E.C.&S.W.C.						
N. Y. Central RR Ease. in W. 15th St.						REUC No. B28-222A
N. Y Central RR Ease. in W. 16th St.						REUC No. B28-223A
Section 3, Volume 3, Block 714—East Side 10th Ave., 16th to 17th St.						
N.E.C.						
Land value is exclusive of easement assessed in R. R. Corp.—A28-E224						
N. Y. Bran Rlty. Cp.	160.9x800 fr.	9	96-110	1	$410,000	$795,000
458 W. 17th St Rlty.	23x100	5	412	63	25,000	41,000
S.E.C.						
North Side 16th St., 10th to 9th Ave.						
Durado Rlty.	60.8x92	5	451-437	14	$50,000	$72,000
E. & L. Laboff	74.6x92	2	435-431	16	47,000	95,000
Nail Biscuit	149.2x42	1	425-415	21	120,000	160,000
E. L. Wilson	70.3x184	1	411-403	73	90,000	165,000
401 W. 16th St. Cp	18x100	1	80-109	81	210,000	235,000
N. Y. Central RR. Ease. in W. 16th St						REUC No B28-221A
N.W.C.						
South Side 17th St., 9th to 10th Ave.						
N Y Central RR. Ease. in W. 16th St						REUC No B28-223A
Nail Trans. Co.	126.8x92	..	..	42	$165,000	$195,000
Rished Rlty. Corp	125x92	..	425-36	50	60,000	60,000
Section 3, Volume 3, Block 715—East Side 10th Ave., 17th to 18th St.						
N.E.C.						
Elmer Hldg.	20.6x100	5	114	1	$19,500	$29,500
Barney Davis	25x100	2	116	2	10,000	26,000
D. & I. Solomon	68.10x100	1	118-122	3	49,500	75,000
I. & D Solomon	22.4x100	4	124	66	14,000	17,000
Bromin Enterprises	22.1x75	5	126	64	12,000	19,000
F. Levine & R. Weiss	26x75	1	129	61	20,500	32,000
S.E.C.						
North Side 17th St., 10th to 9th Ave.						
Joherco Rlty. Cp	50x92	4	455	5	$[illegible]	$68,000
Callaghan Rlty. Corp.	25x92	1	451-447	7	36,000	60,000
Rig Rlty. Corp	25x92	3	445	10	12,000	18,000
H. Minis	25x92	1	443	11	12,000	10,000
144 W 17th St. Cp	25x92	5	441	12	13,000	31,000
441 W. 17th St Cp.	25x92	5	439	13	12,000	21,000
H. Minis	25x92	2	437	14	12,000	25,000
440 W. 14th St. Re. Cp	37.6x92	1	435	15	18,000	24,000
Tart Realty Corp.	37.6x92	1	433-431	17	18,000	30,500
429 W. 17th St. Cp.	25x92	4	429	18	12,000	22,000
Oakvale Realty Co.	50x92	2B	427-425	19	24,000	61,000
One Fifty Four Rlty.	25x92	5	423	21	12,000	65,000
One Fifty Four Rlty.	25.4x92 fr.	5	421	22	12,000	65,000
N. Y. C. Hous. Auth	25x92 fr.	6	419	23	12,000	25,000
City of N. Y. Engine Co. 3	24.6x92 fr.	3	417	24	Exempt	Exempt
President Textile Co.	25x92	5	415	25	12,000	18,000
President Textile Co	25x92	5	413	26	12,000	16,000
P. G. C. Rlty. Co.	25x92	5-4	411	27	12,000	34,000
John Pepper	25x92	1	409	28	12,000	21,000
West Side 9th Ave., 17th to 18th St.						
N.W.C.						
Esso Stand. Oil Co.	78.11x100	1	111	29	169,500	192,000
Kent Investors	26.11x100	5	119	33	17,500	36,000
T. J. Wynne	26.8x100	1	121	33	17,500	30,000
Fred'k Hegney	27.5x100	4	123	34	19,000	25,000
N. Y. C. Hous. Auth	25x100	1	127	35	25,500	32,000
S.W.C.						
South Side 18th St., 9th to 10th Ave.						
B. S. Nitzberg	20.6x92	3B	408	36	$14,000	$18,500
S. G. Crystal	20.6x92	3B	410	37	10,000	13,000
P. Nyslad & ano.	20.7x92	3B	412	38	10,000	13,000
P. Nyslad & ano.	20.5½x92	3B	414	39	10,000	13,000
J. Mendes	20.5x92	3B	416	40	10,000	13,000
Jos. Sullivan	20.5x92	4B	418	41	10,000	16,000
J. W. Brillon ano.	20.5x92	3B	420	42	10,000	14,000
Woodlawn Metal Co	20.5x92	3B	422	43	10,000	25,000
Woodlawn Metal Co.	20.5x92	3B	424	44	10,000	25,000
M. Turner	20.5x92	3B	426	45	10,000	17,000
W. 18th St. Hldg. Cp	20.5x92	3B	428	46	10,000	21,000
I. Maidman	20.6½x92	1	430	47	10,000	21,000
F. R. & D. R. Kempf	20.6½x92	4	432	48	10,000	18,000
J. Gondee	25x92	5	434	49	12,000	24,000
A. E. Nussbaum & ano.	25x92	5	436	50	12,000	46,000
440 W. 18th St. Cp	225x92	2-1	438-454	59	120,000	225,000
410 W. 18th St. Cp.	25x92	1	456	63	12,000	20,000
Brumin Enterprises, Inc.	25x92	3-5	460	67	12,000	16,000
Brumin Enterprises, Inc.	25x47.4	..	..	52	6,000	6,000
Section 3, Volume 3, Block 716—East Side 10th Ave., 18th to 19th St.						
N.E.C.						
Neltr Rlty. Corp.	25x75	2-2-4	130	1	$20,000	$30,000
Neltr Realty Co	22.4x75	3	132	2	12,000	24,000
Neltr Realty Co	22.4x100	4	134	3	14,000	27,000
Galner Rlty. Corp.	44.8x100	5	136-138	4	28,000	110,000
S & T. Cp	44.8x100	2	140-142	67	28,000	65,000
S & T. Cp.	25x100	..	144	68	20,000	21,000
S.E.C.						
North Side 18th St., 10th to 9th Ave.						
Neltr Rlty Co.	45x47.4	1	461-459	5	$7,700	$19,000
A. Antoniello	25x92	1	457	6	12,000	22,000
Pascor Realty Corp	25x92	4	455	7	11,000	41,000
Pascor Realty Corp.	25x92	1	453	8	12,000	27,000
W. Jackowitz & ano	66.8x92	4	451-449	9	32,000	120,000
Michael McCarthy	11.8x92	2½	445	12	8,000	12,000
Narro Rlty. Co.	64.8x92	2	443-435	13	48,000	110,000
One Mond Hldg. Crp.	25x92	3B	433	17	12,000	16,000
One Mond Hlg Crp.	25x92	4-3	431	18	12,000	21,000
One Mond Hldg Co	25x92	5	429	19	12,000	25,000
One Mond Hldg. Co.	25x92	5	427	20	12,000	24,000
One Mond Hldg. Co.	25.8x92	5	425	21	12,000	24,000
One Mond Hlg Crp.	25.8½x92	5	423	22	12,000	24,000
Mildawn Rlty. Holding Corp	25.10½x92	5	421	23	12,000	22,000
Mildawn Rlty Holding Corp	25.5x92	5	419	24	12,000	22,000
Mildawn Rlty. Holding Corp	26.7x92	5	417	25	12,000	22,000
N. Y. C. Hous. Auth	21x92	4	415	26	9,500	11,500
N. Y. C. Hous. Auth.	50x92	5	413-411	27	24,000	67,000
409 W. 18th St. Cp	25x92	1	409	28	12,000	20,000

See last page for footnotes.

West Side 9th Ave., 18th to 19th St.
N.W.C.

Owner or Occupant	Size of Lot	Stories High	St. No.	Lot No.	Value of Real Estate Unimproved	Value of Real Estate with Improvements Thereon
N Y C Hous Auth	48x125 Ir.	6-6	129-33	32	$52,000	$140,000
Mabel H. Harper	22.8x100	2-2	135	34	15,000	18,000
G Morris	22.6x100	4	137	35	15,000	19,500
137 Ninth Ave Rlty. Cp.	22.4x100	3	139	36	15,500	19,000
M. H. Castro	22.4x100	4½	141	37	15,500	21,000
143 9th Ave. Corp.	22.4x100	4	143	38	16,500	30,000
Frank Rogers	24x100	5	145	39	24,600	47,600

S.W.C.

South Side 19th St., 9th to 10th Ave.

Owner or Occupant	Size of Lot	Stories High	St. No.	Lot No.	Value Unimproved	Value with Improvements
406 W. 19th St. Corp.	25x92	4½	400	40	$12,000	$22,000
N Y C Hous Auth.	25x92	5	408	42	12,000	25,000
400 W 19th St Cp.	50x92	1	410-412	43	24,000	47,000
E Bohrick & ano	25x92	2&3	414	45	12,000	18,000
E & W Bohrick	14 2x92	4	416	46	6,500	11,500
E & W Bohrick	14 2x92	4	418	47	6,500	11,500
H I Piedro	21 8x92	3	420	48	10,600	14,000
400 W 19th St Cp.	25x92	4	422	49	12,000	23,000
M. L. Piedro	25x92	4	424	50	12,000	17,000
Service Wagon Repair Co	25x92	4	426	51	12,000	19,000
Service Wagon Repair Co.	50x92	4	428-430	52	24,000	100,000
Service Wagon Repair Co.	25x92	4	432	54	12,000	32,000
N. Y. & Mass. Motor Serv., Inc.	50x92	1	434	55	24,000	56,000
James Berry Rlty Cp	100x92	2	434-444	57	51,000	150,000
E. 63d St. Corp.	25x92	4	446	61	12,000	18,000
E. 63d St Corp	25x92	4	448	62	12,000	18,000
E. 63d St. Corp.	25x92	5	450	63	12,000	22,000
Wilson Paper Stock, Inc.	50x92	6	452-454	64	24,000	80,000

Section 3, Volume 3, Block 717—East Side 10th Ave., 19th to 20th St.
N.E.C.

Owner or Occupant	Size of Lot	Stories High	St. No.	Lot No.	Value Unimproved	Value with Improvements
Scollan Rlty Corp.	25x80	5	146	1	$21,000	$31,000
Salielo Realty Cp	25x80	5	148	2	14,000	30,000
Salielo Realty Cp.	25x80	5	150	3	14,000	30,000

North Side 19th St., 10th to 9th Ave.

Owner or Occupant	Size of Lot	Stories High	St. No.	Lot No.	Value Unimproved	Value with Improvements
Silas Clark	45x92 Ir.	1	461-469	5	$20,000	$45,000
G. Hunt	50x92	3	457-455	7	24,000	42,000
Kensur Rlty.	25x92	4	453	9	12,000	20,000
Harrington Moore	100x92	2	451	10	53,000	125,000
A Ribelleno	25x80	3	413	14	10,000	22,000
J. Eisenberg, et al	49.6x92	5	435-437	17	24,000	115,000
Wm. Garfield	16.8x75	4	433	19	6,500	10,500
Wm. Garfield	16.8x75	4	431	20	6,500	10,500
Wm. Garfield	16.8x75	4	429	21	6,500	10,500
Henry Kolel	16 8x75	3	427	22	6,600	9,500
J. Ferraro	16.8x75	3	425	23	6,500	9,500
M. Leiser et al.	16 8x75	3	423	21	6,600	9,500
N Y C Hous Auth	21 5 1-7x 80	4B	421	25	9,000	35,000
P Aldrich	42.10 2-7x 80	5	419-417	26	19,000	45,000
Tomaqun, Inc.	21.6½x80	3½	415	28	9,000	13,600
Tomaqua Inc.	21.5½x80	3½	413	29	9,000	13,600
Tomaqua Inc.	21 5½x80	3½	411	30	9,000	13,600
Tomaqun, Inc	21.6½x80	3½	409	31	9,000	13,500
Carolina Realty	25x76	5	407	32	10,000	20,000
A Tellez & D Shader	21x61 6	3½B	405	33	7,500	12,000
149 9th Ave Corp.	21x61 6	3½B	403	34	7,500	12,000

West Side 9th Ave., 19th to 20th St.
N W C.

Owner or Occupant	Size of Lot	Stories High	St. No.	Lot No.	Value Unimproved	Value with Improvements
149 9th Ave. Corp.	28.3½x58	4	149-151	35	$19,500	$26,500
149 9th Ave. Corp.	20.3x58	4	153/155	36	13,000	18,000
Louis Rozzo	25.1½x 100 Ir.	4	157	38	16,000	25,000
Nenzi R. E. Corp.	26.3½x100	4	159	39	17,500	29,000
Larjay Rlty. Corp.	26 2x77	4	161	40	15,000	23,000
Larjay Rlty. Corp.	17.6½x77	5	165	42	10,000	16,000
B Apter	35.1x77	5	167-169	43	30,000	50,000

S.W.C.

South Side 20th St., 9th to 10th Ave.

Owner or Occupant	Size of Lot	Stories High	St. No.	Lot No.	Value Unimproved	Value with Improvements
A D. Faber Rly Co.	23x78 10½	5	402	45	$15,000	$26,000
H. C. Grasby	25x108	3B	404	46	17,000	22,000
J Guerrero	21 5 1-7x 104	3½B	406	47	15,000	30,000
E Hoffman	21.5 1-7x 104	3½B	408	48	15,000	22,000
Fed. Chelsea Cp.	21.5 1-7x 104	3½B	410	49	15,000	22,000
F. Bancroft	21.5 1-7x 104	3½B	412	50	15,000	26,000
O Williams	21 5 1-7x 104	3½B	414	51	15,000	20,000
O Williams	21 5 1-7x 104	3½B	416	52	15,000	20,000
H. M. Imolh	21.5 1-7x 104	3½B	418	53	15,000	20,000
Gen. Theological Semin.	33 4x109	6	420	51	26,000	50,000
Gen Theological Semin	33 4x109	5	422	55	Exempt	Exempt
Gen Theological Semin.	33 4x109	5	424	57	26,000	50,000
T.&F. Gourgoulianos	25.1x92 Ir.	4B	428	58	16,000	27,000
Cong. of the Mothers of the Helpless	50x 184 Ir.	4B	430-2	60	Exempt	Exempt
Ramon Laurido	25 1½x 112 Ir	4B	434	61	17,500	28,000
Margt. Costello	24 9x 104 Ir	4B	436	62	17,000	28,000
M. Costello	16.6x92	4	438	63	11,500	18,000
Antonio Peralco	16.6x92	4	440	64	11,500	18,000
Victoria Peralco	16 8x92	4	442	65	11,500	18,100
H. D. Carpenter	25x92	3B	444	66	17,000	21,000
Eva G E Nesbitt	16 8x92	4	446	67	11,000	16,000
448 W 20th St Corp.	16 8x92	4	448	68	11,000	16,000
H. Nyeind, et al.	16 8x92	4	450	69	11,000	16,000
P Nyziad	16 8x92	4	452	70	11,000	16,000
Fordia Realty	16 8x92	4	454	71	11,000	26,000
Lemo Rlty. Cp	16 8x92	4	456	72	11,000	17,000
210 Realty Corp	25x92	4B	458	73	16,000	75,000
249 Rlty Cp	100x100 9		466	77	90,000	90,000

S.E.C.

Section 3, Volume 3, Block 718—East Side 10th Ave. and West Side of 9th Ave.) 20th to 21st St.
N.E.&N.W.C.
(175 — 9th Ave.)

Owner or Occupant	Size of Lot	Stories High	St. No.	Lot No.	Value Unimproved	Value with Improvements
General Theological Seminary P. E. Church	184x800	5.5.4. 3-2	5	1	Exempt	Exempt

Section 3, Volume 3, Block 719—East Side 10th Ave., 21st to 22d St.

Owner or Occupant	Size of Lot	Stories High	St. No.	Lot No.	Value Unimproved	Value with Improvements
A. W. Lines et al.	26.2x 100 Ir.	5	194	87	$18,500	$26,000

North Side 21st St., 10th to 9th Ave.
N.E.C.

Owner or Occupant	Size of Lot	Stories High	St. No.	Lot No.	Value Unimproved	Value with Improvements
I. Bollngaro	20x97 3	3B	473	1	$19,000	$27,000
H Miller	20x97.3	3B	471	2	13,000	16,000
John Church	20x97 3	3B	469	3	13,000	16,000
J. C. M. Donahue	20x98 9	3B	467	4	13,000	21,000
A. Crawford	20x98 9	2B	465	5	13,000	16,000
463 W 21st St Rlty.	25x98 9	4½	463	6	17,000	23,000
John Gallagher	17 6x98 9	4	461	7	13,000	19,500
John Gallagher	17 6x98 9	4	459	8	12,000	20,000
Battisle Villona	20x98.9	5	457	9	13,600	28,500
H. & G. Sleed	20x98 9	1B	455	10	13,000	25,000
Mary B Townsend	25x98 9	4B	453	11	18,000	24,000
M. Reilly	16 8x98 9	4	451	12	12,000	19,000
Bell	16 8x98 9	4	449	13	12,000	30,000
H. C. Smith	16 8x98 9	4	447	14	12,000	21,000
Sarah McElduff Est.	25 2x98 9	4	445	15	18,500	28,500
A. Dohm	19.9x98.9	3	443	16	14,000	23,000
C Scarmaglione	25x98 9 Ir	4	441	17	23,000	40,500
Skyporo Rlty.	19 8½x93	4	439	19	17,500	31,000
Rochdale Housing	81 10½x 98 9	12& Pent	437	20	67,000	405,000
427 W 21st St. Corp.	22 8½x104	4B	427	25	16,600	32,000
Diane Kutner	22x104	5	425	26	16,000	38,000
Julius Herman	65x 104.6 Ir.	6	419-423	29	61,500	220,000
W. 21st St. Cp.	22x104.0	4	417	30	16,000	29,000
F. M. Serafini	22x104 6	2B	415	31	16,000	28,000
John & Anne Blair.	22x104 6	4B	413	32	16,000	24,000
Freiher Realty	22x90	1B	411	33	15,000	25,000
Freiher Realty	22x90	4B	409	34	15,000	25,000
R C Ch of Guardian Angel	22x90	4B	407	35	Exempt	Exempt
B Gerson	22x90	1B	405	36	16,000	24,000
Mae Felden	27x81.6	5	403	37	18,000	32,000

West Side 9th Ave., 21st to 22d St.
N.W.C.

Owner or Occupant	Size of Lot	Stories High	St. No.	Lot No.	Value Unimproved	Value with Improvements
O Eberson & ano.	44.4x60	2½	181-185	38	$39,000	$40,000
E. Lyon	18 7x60	2	187	40	9,600	11,500
G. Loughran	18 7x 60	2-3	189	41	9,600	11,500
D Liedenbaum	23x100 Ir.	4	191	42	18,500	76,000
Mary Cortland	21x74	4	193	43	12,600	18,500

South Side 22d St., 9th to 10th Ave.
S.W.C.

Owner or Occupant	Size of Lot	Stories High	St. No.	Lot No.	Value Unimproved	Value with Improvements
Murgoal Corp.	14.8 2-7x72	4½	400	44	$19,000	$76,000
Murgoal Corp.	14 8 2-7x72	4½	402	45	10,000	24,000
Elvira Delmool	14 3½x72	4½	404	46	9,000	14,500
N Buchbinder	14 3 3-7x72	4½	406	47	9,000	42,000
N. A. Fogerty, et al.	14 3 3-7x72	4½	408	48	9,000	16,500
N. Buchbinder	14 3 3-7x72	4½	410	49	9,000	42,000
G Gladstone & ano	14 3 3-7x72	4½	412	50	9,000	44,000
J. & C Bergmann	100x 107 6 Ir.	4B	414-416	53	75,000	123,000
S Spanglet	19 6x93	4B	424	57	12,500	17,000
B Lippay	19.6x93	3B	426	58	12,500	19,000
O. L. Weledorf	19 7x93	3B	428	59	12,500	18,000
J Barns	19 1x93 6	4	430	60	12,000	17,000
Groff Conklin	19.6x93 6	3B	432	61	12,500	28,000
Roseaul Rlty.	53x93 6	4	436-434	64	38,000	110,000
Bergaa Rlty.	25x98 9	3B	440	65	16,000	20,000
G. Weingarten	25x98.9	4	442	66	16,000	31,000
G. Wellhofer	25x98 9	3	444	67	16,000	25,000
D A Saunders	15x72	4	446	68	8,000	23,000
Donald Holaling	16x72	4B	448	69	8,000	21,000
R. Artschwager	20x98 9	2½B	450	70	12,000	16,500
452 Corp	21 3x98.9	4B	452	71	12,600	23,600
Janel Bldg Corp.	29 9x98 9	5	454	72	17,000	42,000
H J Homer et al.	25x98 9	3B	456	73	16,000	24,000
F. C C. Rlty. Corp.	21 6x98 9	1B	458	74	13,000	37,000
M W Barnard	16x98 9	4	460	75	9,500	24,500
B. & P. Kite	112.6x98 6		461	77	74,500	74,500
Dundee Bldg Corp.	20x74 1	4	474	82	11,500	16,500
R. Brunsurck	20x74 1	4	476	83	11,600	16,500
R. Brunsurck	20x74 1	4	478	84	11,500	17,600
M Turansky, et al.	20x74 1	4	480	85	11,600	14,500
M. Turansky et al.	20x74 1	4	482	86	18,000	24,000

S.E.C.

Section 3, Volume 3, Block 720—North Side 23d St. 10th to 9th Ave.
N.E.C.

Owner or Occupant	Size of Lot	Stories High	St. No.	Lot No.	Value Unimproved	Value with Improvements
Joe Levinson	16.5 8-9x 98 9	2B&1B	493	1	$19,000	$30,000
R. Zuckerman, ano.	16 8 8-9x 98 9	4	491	2	11,000	16,000
Neuil Rlty Co., Inc.	16.8 8-9x 98 9	4	489	3	10,600	21,000
R C. Zuckerman.	16 8 8-9x 98 9	4	487	4	10,000	14,600
Iejay Rlty.	16 8 8-9x 98 9	4	485	5	10,000	21,000
Plesant Holding Cp	16 8 8-9x 98 9	4	483	6	10,000	14,500
Margt. M O'Connell	16 8 8-9x 98 9	4	481	7	10,000	14,500
J S Weintraub	16 8 8-9x 98 9	4	479	8	10,000	14,500
L. Gard	16.8 8-9x 98 9	4	477	9	10,000	14,500
S.N.N.E. Rlty. Bldg. Corp.	16 8x98.9	4	475	10	10,500	17,500
Louise Gard	16.8x98.9	4	473	11	10,500	16,000
L. Gard	16 8x98 9	4	471	12	10,500	16,000
L. Gard	16 8x98 9	4	469	13	10,500	16,000
Plesant Holding Cp	16 8x98 9	4	467	14	10,500	16,000
A Schwartz	16 8x98 9	4	465	15	10,500	16,000
Louise Gard	16 8x98 9	4	463	16	10,500	16,000
A. Gard	16 8x98.9	4	461	17	10,500	14,000
Louise Gard	16 8x98.9	4	459	18	10,500	16,000
S N N E. Rlty. Bldg. Corp	16 8x98 9	4	457	19	10,600	16,000
S N N E. Rlty. Bldg. Corp	16 8x98 9	4	455	20	10,600	16,000
English Props., Inc.	12.6x98 9	5	453	21	8,000	26,000
English Props., Inc.	16.6x98 9	5	451	22	8,000	36,000
E. G. Meier	20x98 9	5	449	23	13,000	26,000
E G Meier	20x98 9	5	447	24	13,000	26,000
Mar Dae Oper. Cp.	40x98 9	5& Pent	443-446	26	27,000	120,000
Mary Weber	20x98 9	4B	441	27	13,000	19,600
Boh Realty Cp.	16 6x95.9	4	439	28	11,000	*28,500
Josef Nyslad	16 6½x98 9	4	437	29	11,000	26,500
79 Parry Corp	16 7¾x98 9	4	435	30	11,000	16,500
433 W 23d St. Corp.	25 2½x98 9	4	433	31	17,000	28,000
S Rothman	25x98 9	3B	431	32	17,000	23,600
S Rothman, ano.	16 8x99 9	4	429	33	11,000	22,500
S. Rattman	16.6x98.9	4	427	34	11,000	22,500
A Garlick	16 6x98 9	4	425	35	11,000	27,500
423 W 23d St. Corp.	16 8x98.9	4	423	36	11,000	19,000
Nim Realty Cp.	16.6x98.9	4	421	37	17,000	42,000
A Graca	16 8x98 9	4	419	38	11,000	19,000
Saluda Rlty.	20x98 9	4	417	39	13,600	24,600
J. M. G. Rlty. Co.	15x98 9	4	415	40	10,000	20,000
J. M. G. Rlty. Co.	15x98.9	4	413	41	10,000	19,500
John H Quentin	16.8x98 9	4½	411	42	12,000	23,000
John B. Quentin	16 8x99 9	4½	409	43	12,000	23,000
Marwin Rlty	16 8x98 9	4½	407	44	12,000	19,500
Marwein Realty	50x98 9	4-4-4	405-401	45	65,000	10,000

N.W.C.

South Side 23d St., 9th to 10th Ave.
S.W.C.

Owner or Occupant	Size of Lot	Stories High	St. No.	Lot No.	Value Unimproved	Value with Improvements
Stephen Massas	65x98.9	5	400-402	47	$100,000	$155,000
Stephen Massas	34 6x98 9	6	404/6	49	42,000	57,000
S. Massas	17 3x98.9	5	408	51	20,500	26,500
S Massas	17 3x98 9	5	410	52	20,500	24,500
S Massas	17x98 9	5	412	53	15,500	20,500
414 Syndicate	13x98 9	5	414	54	15,500	24,500
F & L Tallner	22x98 9	5	416	55	16,500	35,000
B & L Tallner	26 6x98 9	5	418	56	32,000	47,000
B. Crystal & Son.	76 6x98 9	5	420	57	100,000	100,000
L Gard	25x98 9	5	426	60	24,000	40,000
Louise Card	16 8x98.9	4	428	61	18,000	27,000
Louise Card	16 8x98 9	4	430	62	18,000	27,000
Louise Card	16 8x99 9	5	432	63	18,000	28,000
Louise Card	25.2x98 9	5	434	64	27,000	39,000
Louise Card	24.10x99 9	4	436	65	27,000	39,000
Louise Card	24 9x99 9	5	438	66	27,000	40,000
Sampierre Corp.	25 0½x98 9	5	440	67	27,000	40,000
Sampierre Corp	25 0½x98 9	5	442	68	27,000	40,000
Articlaude Rlty. Cp	25.0½x98.9	5	444	69	27,000	40,000
Articlaude Rlty Cp.	25 0½x98 9	5	446	70	27,000	39,000
Articlaude Rlty. Co.	27 2x98.9	5	448	71	29,000	41,000
Articlaude Rlty.	24x98.9	5	450	72	26,000	39,000
N. & R. Yanovich & ano	24x98 9	5	452	73	26,000	53,000
Kochili Rlty. Cp.	22x98 9	4½	454	74	21,000	69,000
Richby Rlty. Cp	22x98.9	4½	456	75	24,000	36,000
Li Bel Rlty. Co.	22x98.9	4½	458	76	24,000	32,000
Li Bel Rlty. Co	22x98 9	4½	460	77	21,000	32,000
Louisa Reuszer	22x98 9	4½	462	78	24,000	32,000
Arthur Gard	22x98 9	5	464	79	24,000	33,000
T. Glogas	22x98.9	5	466	80	21,000	35,000
John Meenan	22x98 9	5	468	81	26,500	45,000
John Meenan	24x98.9	6-5	470	82	46,000	81,000

S.E.C.

Section 3, Volume 3, Block 721—North Side 23d St., 10th to 9th Ave.
N.E.C.

Owner or Occupant	Size of Lot	Stories High	St. No.	Lot No.	Value Unimproved	Value with Improvements
London Ter. Corp.	125x197.6	18& Pent. 16&	463-465 461-	1	$365,000	$1,900,000
1st Ter. Gard., Inc.	550x197.6	16& Pent.	453 451-	7	1,350,000	5,230,000
Loodoo Ter. Corp.	125x197.6	Pent.	401	81	580,000	2,050,000

N.W.C.

Section 3, Volume 3, Block 722—East Side 10th Ave., 24th to 25th St.
N.E.C.

Owner or Occupant	Size of Lot	Stories High	St. No.	Lot No.	Value Unimproved	Value with Improvements
Joe. Blaufarb	24.8½x80	4	242	1	$21,000	$27,000
244 Tenth Ave. Rlty. Cp.	24.8½x80	5	244	2	11,000	24,000
216 10th Ave Corp.	24 8½x100	4	246	3	16,000	20,000
246 10th Ave. Corp	24 8½x100	4	248	4	16,000	20,000
D. Malakoff	19.9x70	4	250	78	10,000	13,000
Mutual Life Ins. Co.	19.9x70	4	252	77	10,000	14,000
Joseph Radoo	19.9x70 Ir.	4	254	76	10,000	12,000
E. Friedman	19.9x58	4	256	75	9,000	12,000
M Luka & ano.	19 9x58	4	258	74	15,000	25,000

S.E.C.

North Side 24th St., 10th to 9th Ave.

Owner or Occupant	Size of Lot	Stories High	St. No.	Lot No.	Value Unimproved	Value with Improvements
Lisa Jacob	20x49.4½	2½	461	5	$3,500	$11,000
R. L. Harris	20 10x98.9	3B	459	6	12,600	17,000
M. Lippay	20.10x98.9	3B	457	7	12,500	17,100
D. S. Reilly (Family)	20.10x98 9	1B	455	8	12,600	17,000
S. & H. Eufin	20.10x98.9	3B	453	9	12,500	22,000
August Esposito	20.10x98.9	3B	451	10	12,600	17,000
E V. P. & M Dakin et al.	20.10x98.9	3B	449	11	12,600	25,000
Henkay Rlty. Corp.	20 10x98.9	3B	448	12	12,600	17,000
Reogres Assocs.	40.10x98.9	3B	445	13	27,000	60,000
Nellie Van Domberg	20.10x98 9	2B	441	15	12,600	17,000
Natalie Esposito	20.10x98 9	3B	439	16	12,500	17,000
M. E. Kraus	20 10x98 9	3B	437	17	12,600	17,000
Acme Garage	25x98.9	5B	435	18	16,000	21,000
Acme Garage	25x98 9	6B	433	19	16,000	21,000
250-2 W. 27th Corp.	25x98.9	5	431	20	16,000	31,000
250-2 W 27th Corp.	25 1x98 9	5	429	21	16,000	31,000
Naobli Cp.	25x98.9	5	427	22	16,000	31,000
Nanbli Cp.	24 6x98 9	5	425	23	16,000	27,000
St Nich. Assns.	50x98.9	6	423-421	24	14,000	135,000
Silverbow Rlty. Co.	100x98.9	6	419-413	30	68,000	255,000
M Weinberg	50x98.9	4-2-1	411-09	31	44,000	80,000

West Side 9th Ave., 24th to 25th St.
N.W.C.

Owner or Occupant	Size of Lot	Stories High	St. No.	Lot No.	Value Unimproved	Value with Improvements
401 Realty Cop.	49.4½x100	6	229-231	37	$65,000	$120,000
M. & S. Lubell	24.8½x100	4	233	39	25,000	35,000
Sol. Cohen	24.8½x100	4	235	40	25,000	[illegible]
Emma Brodenstein et al.	24.8½x100	5	237	41	25,000	50,000
Emma Brodenstein et al.	24.8½x100	5	239	42	25,000	34,000
Purelest Bldg. Cp.	49 4½x100	6	241-243	43	65,000	120,000

South Side 25th St., 9th to 10th Ave.

Owner or Occupant	Size of Lot	Stories High	St. No.	Lot No.	Value Unimproved	Value with Improvements
C. Madera	25x98.9	6	406	45	$11,000	$24,000
Jonice Bldg. Corp.	25x98.9	6	408	46	11,000	32,000
S. B. Stackhouse	25x98 9	4	410	47	11,000	19,000
Hatzloche, Inc.	25x98 9	4	412	48	11,000	16,000
Hatzloche, Inc.	25x98.9	4	414	49	11,000	16,100
R. Rikelman	25x98.9	5	416	50	11,000	24,000
118 W. 25th St. Corp.	150x98 9	8	418-26	51	60,000	385,000
Blanchard Press, Inc.	25x98.9	1	428	56	11,000	20,000
S. Broglio	25x98 9	5B	430	57	11,000	31,000
132 W. 25th St., Inc.	22.10x98.9	4-4	432	58	11,000	31,000
Berns Rlty. Cp.	22 10x98.9	4-1	432	59	9,500	9,500
Berns Rlty. Cp.	20x98 9	4-3	436	60	9,000	9,000
Berns Rlty. Cp	20x98 4	4	438	61	9,000	9,000
Berns Rlty. Cp.	20x98.9	4	440	62	9,000	9,000
I. Friedman	25x98 9	T-3B	442	63	11,000	11,000
I. Friedman	15x98 9	2-3B	444	64	6,500	6,500
E. V. P. & M. H. Dakin	20x98 9	3B	446	65	9,000	31,000
E. Dakin	19.6x98 9	3B	448	66	8,500	19,000
I & K Realty	18x98 9	3B	450	67	6,000	12,000
P M. Grenseull	19.6x98 9	4	452	68	8,500	15,000
454 Rlty. Corp.	20x98 9	3B	454	69	9,000	12,000
S Zorakas	20x98 9	3B	456	70	9,000	12,000
246 10th Ave. Cp.	18x98 9	3B	458	71	8,000	11,000
S Levine et al.	18 0x17 Ir.	3B	460	72	7,500	16,000
City of New York	18 6x 72 Ir.			73	6,500	6,500

Section 3, Volume 3, Block 723—East Side 10th Ave., 25th to 26th St.
N.E.C.

Owner or Occupant	Size of Lot	Stories High	St. No.	Lot No.	Value Unimproved	Value with Improvements
City of New York	197.6x 800 Ir.			1	Exempt	Exempt

S.E.C.

North Side 25th St., 10th to 9th Ave.

Owner or Occupant	Size of Lot	Stories High	St. No.	Lot No.	Value Unimproved	Value with Improvements
433 W 25th St. Cp.	25x98 9	5	433	16	$11,000	$23,000
Louise Cohen	25x98 9	5	437	18	11,000	20,000
M. Berdy	25x98.9	6	429	17	11,000	20,000
425 W 25th St. Corp.	50x98.9	8	427-425	18	23,000	110,000
118-23 W. 25th St. Realty Co.	125x98 9	1	423-417	20	60,000	105,000
C. G Keller & ano.	22 6x98.9	4-3	413	25	10,000	22,000
Double K Rlty Cp.	77.6x98 9		411	26	37,500	37,500

West Side 9th Ave., 25th to 26th St.
N.W.C.

Owner or Occupant	Size of Lot	Stories High	St. No.	Lot No.	Value Unimproved	Value with Improvements
249-253 9th Ave. Cp.	49 4x100	4	249	31	$47,000	$54,000
Beam Rlty Cp.	16 5½x100	4	255	34	12,000	14,000
Beam Rlty. Cp.	16 5½x100	4	257	35	12,000	16,000
Beam Rlty. Cp	16 5½x100	4	259	36	12,000	15,000
Heywood Rlty., et al	98 9x100	10	261-269	41	95,000	500,000

S.W.C.

South Side 26th St., 9th to 10th Ave.

Owner or Occupant	Size of Lot	Stories High	St. No.	Lot No.	Value Unimproved	Value with Improvements
L. Kunlle	21x98.9	2	408	44	$9,000	$20,000
412 W. 26th St., Inc.	18x98.9	3	410	45	8,000	20,000
412 W. 26th St., Inc.	85x98.9	1	412-416	46	40,000	150,000
420 W. 26th St. Cp.	25x98.9	5	420	50	11,000	30,000
420 W. 26th St. Cp.	25x98 9	5	422	51	11,000	30,000
S. Katz	25x98.9	5	424	52	11,000	25,000
Chelsea Fireproof Warehouse, Inc.	125x98 9	9	426-439	55	60,000	855,000
Chelsea Fireproof	25x98.9	5	440	59	11,000	21,000
Chelsea Fireproof	25x98 9	4	442	60	7,500	13,000
Chelsea Fireproof Storage Warehouse	25x98.9	1-3-4	444	61	14,500	20,000

Section 3, Volume 3, Block 724—East Side 10th Ave. 26th to 27th St.
N.E.C.

Owner or Occupant	Size of Lot	Stories High	St. No.	Lot No.	Value Unimproved	Value with Improvements
N. Y. City Housing Authority	197.6x 537.6 Ir.			1	Exempt	Exempt

S.E.C.

North Side 26th St., 10th to 9th Ave.
N W.C.

Owner or Occupant	Size of Lot	Stories High	St. No.	Lot No.	Value Unimproved	Value with Improvements
City of New York	197.6x 262 Ir.		419	25	Exempt	Exempt

South Side 27th St., 9th to 10th Ave.

Owner or Occupant	Size of Lot	Stories High	St. No.	Lot No.	Value Unimproved	Value with Improvements
N. Y. C. Hous. Au.	50x98.9	5	436-438	56	Exempt	Exempt

Section 3, Volume 3, Block 725—10th Ave. East Side, 9th Ave., West Side, 27th to 28th St.
N.&S.W.C.

Owner or Occupant	Size of Lot	Stories High	St. No.	Lot No.	Value Unimproved	Value with Improvements
City of New York	197.6x 800 Ir.	3-1	294 10th Av.	1	Exempt	Exempt
City of New York	75x100	3	303	83	Exempt	Exempt

N.&S.E.C.

Section 3, Volume 3, Block 726—East Side 10th Ave., 28th to 29th St.
N.E.C.

Owner or Occupant	Size of Lot	Stories High	St. No.	Lot No.	Value Unimproved	Value with Improvements
Ida Glvre	24 8½x75	3	314	1	$20,000	$31,000
City Auto Rep Cp.	24.8½x75	1	316	4	11,000	20,000
Lou Ed Rlty. Co.	49 5x100	1	318-20	3	25,000	30,000
2910 Rlty. Cp.	49 4½x100	1-1	328	71	45,000	45,000

S.E.C.

North Side 28th St., 10th to 9th Ave.

Owner or Occupant	Size of Lot	Stories High	St. No.	Lot No.	Value Unimproved	Value with Improvements
P. J. Jacobs	25x49.4½	5	455	5	$10,000	$32,000
Orr Realty Corp.	50x98 9	4	451-453	6	21,000	55,000
Orr Realty Corp.	25x98 9	3	449	9	12,000	15,000
Orr Realty Corp.	25x98 9	5	447	10	12,000	17,000
G B Stackhouse	25x98 9	5	445	11	12,000	23,000
Chelsea Homes Corporation	50x98 9	6	443-441	12	24,000	70,000
Cyrus F. Loutrel	25x98.9	5	439	14	12,000	[illegible]
H. & M Debovics	25x98 9	5	437	16	12,000	[illegible]
H. & M Debovics	25x98 9	5	435	18	12,000	[illegible]

See last page for footnotes.

Owner or Occupant	Size of Lot	Stories High	St. No.	Lot No.	Value of Real Estate Unimproved	Value of Real Estate with Improvements Thereon
Wm. E. Lebron	25x68.9	6	433	17	9,500	20,000
421 W. 28th Corp.	243.9x 98.9 fr.	7	431-415	48	150,000	420,000
City of N. Y.	76.3x98.9	4	413-407	28	Exempt	Exempt
E. T. Saunders	20x98.9	3B	405	32	9,500	18,000
S. & F. Pomerantz	20x98.8	3B	401	33	9,500	12,500

West Side 9th Ave., 28th to 29th St.
N.W.C.

Owner or Occupant	Size of Lot	Stories High	St. No.	Lot No.	Value Unimproved	Value with Improvements
9th Ave. & 28th Cp.	19.9x65	2	313	34	$17,500	$21,000
Antonio Savereseo	19.9x65	3	315	35	12,000	16,500
317 9th Ave. Cp.	19.9x65	3	317	36	12,000	16,500
C. & L. Yakovac	39.6x65	3	319-321	37	23,500	32,500
Herman Weinberg	24.1x100	3	323	39	48,000	23,500
325 9th Ave. Cp.	47.9¾x60	3	325	40	10,000	13,000
325 9th Ave. Cp.	17.9¾x60	3	327	44	10,000	13,000
325 9th Ave. Cp.	49.6¾x60	3	329	42	11,000	16,500
325 9th Ave. Cp.	19.6¾x60	3	331	43	16,500	23,000

S.W.C.

South Side 29th St., 9th to 10th Ave.

Owner or Occupant	Size of Lot	Stories High	St. No.	Lot No.	Value Unimproved	Value with Improvements
325 9th Ave. Cp.	20x71.8	4	400	41	$8,000	$19,000
325 9th Ave. Cp.	20x74.8	3	402	45	8,000	14,000
Hegarty Rlty. Corp.	25x98.9	..	..	46	12,000	42,000
Hegarty Rlty. Corp.	100x98.9	1	406-412	47	53,000	105,000
L. L. Merry	25x98.9	4-3	414	51	43,000	18,000
Hegarty Bros., Inc.	50x98.9			53	26,500	26,500
L. Davis Truck Co.	25x98.9	5	420	54	12,000	12,000
L. Davis Truck Co.	25x98.9	.	420	55	26,500	54,000
F. A. Mellor & ano.	75x98.9	2-1	426	57	39,500	76,000
432 W. 29th St. Cp.	25x98.9	3-2	432	60	12,000	33,000
H. & M. Lebovics	25x98.9	5	434	61	12,000	30,000
440 W. 29 St. Cp.	25x98.9	6	436	63	42,000	30,000
440 W. 29th St. Cp.	25x98.9	5	438	63	12,000	30,000
440 W. 29th St. Cp.	25x98.9	5	440	64	12,000	30,000
440 W. 29th St. Cp.	25x98.9	5	444	66	42,000	30,000
John J. Casale, Inc.	400x98.9	2	446-452	67	53,000	110,000

Section 2, Volume 2, Block 727—East Side 10th Ave., 9th Ave., West Side, 29th to 30th St.
N.E.&N.W.C.

Owner or Occupant	Size of Lot	Stories High	St. No.	Lot No.	Value Unimproved	Value with Improvements
U. S. of America	197.6x800	6-10	9th Av. 383-351	1	Exempt	Exempt
N Y Central RR. Ease. In W. 30th St.					REUC No. B28-2358	

S.E.&S.W.C.

Section 2, Volume 2, Block 729—East Side 10th Ave., 30th to 31st St.
N.E.C.

Owner or Occupant	Size of Lot	Stories High	St. No.	Lot No.	Value Unimproved	Value with Improvements
Port of N. Y. Auth.	76.6x800	..	350-354	1	Ass'd Under Identification No G-1536-1	
World Island Est.	23.3x 100 fr.	2	356	4	$13,500	$21,000
366 Rlty. Corp	98.9x100	2	366-358	69	85,000	216,000
N Y Central RR. Ease. In W. 30th St.					REUC No. B28-2358	

S.E.C.

West Side 9th Ave., 30th to 31st St.
N.W.C.

Owner or Occupant	Size of Lot	Stories High	St. No.	Lot No.	Value Unimproved	Value with Improvements
P. & M. L. Simpson	60x 100.7 fr.	.	359	34	$53,000	$76,000
H. Wellzner, et al.	74.3x125	1	369	39	145,000	170,000

S.W.C.

South Side 31st St., 9th to 10th Ave.

Owner or Occupant	Size of Lot	Stories High	St. No.	Lot No.	Value Unimproved	Value with Improvements
406 Rlties, Inc.	295x 103.4 fr.	15-16	406-432	43	$150,000	$1,300,000
Ricci Bros., Inc.	20x83.4 fr.	4-3	432	55	8,000	13,500
Ricci Bros.	22x 69.11 fr.	..	434	56	5,000	9,000
450 Estates, Inc.	133.4x 108.8 fr.	12	442-454	60	70,000	625,000
Lerow Cp.	41.8x 108.8¼ fr.	3	456-458	67	20,000	45,000

Section 2, Volume 2, Block 730—East Side 10th Ave. 31st St. to Centre Line of Former 33d St.
N.E.C.

Owner or Occupant	Size of Lot	Stories High	St. No.	Lot No.	Value Unimproved	Value with Improvements
Pinewall Corp.	74.0¼x60	1-1	368-370	1	$61,000	$76,000
Pinewall Corp.	24.8¾x100	6	371	4	27,000	65,000
Pinewall Corp.	257.6x 800 fr.	2	..	71	Ass'd Under Identification No. B511-E107 1,470,000	1,470,000
Port of N. Y. Auth. Easement	..		Easement 729	74	Ass'd Under Identification No G-1536-E3	

N.W.C.

North Side 31st St., 10th to 9th Ave.

Owner or Occupant	Size of Lot	Stories High	St. No.	Lot No.	Value Unimproved	Value with Improvements
Pinewall Realty	140x 98.9 fr	6	451-445	5	$80,000	$195,000
Pinewall Realty	75x98.9	1	443-439	12	43,000	43,000
Port of N. Y. Auth. Easement	..		Easement 129	12	Ass'd Under Identification No. G1536-E1	
Port of N. Y. Auth.	25x98.9	3	437	15	Ass'd Under Identification No. G1536-E2	
Pinewall Realty	100x98.9	6-2	Easement 435-329	16	52,500	80,000
Pinewall Realty	25x98.9	1	427	20	15,000	17,000
Pinewall Realty	75x98.9			21	49,500	19,500
Pinewall Realty	25x98.9	2	419	24	15,000	20,000
Pinewall Realty	50x88.9		415-417	25	30,000	30,000
Pinewall Realty	25x98.9	5	113	27	15,000	20,000

East Side 10th Ave., Centre Line of Former 32d St. to 33d St.
N.E.C.

Owner or Occupant	Size of Lot	Stories High	St. No.	Lot No.	Value Unimproved	Value with Improvements
Pinewall Realty	98.9x325	.	396 Easement	186	$273,000	$300,000

S.E.C.

West Side 9th Ave., Centre Line of Former 32d St. to 33d St.

Owner or Occupant	Size of Lot	Stories High	St. No.	Lot No.	Value Unimproved	Value with Improvements
Pinewall Realty	97.10x 212.6 fr.	..	401-405	146	$255,000	$275,000

S.W.C.

South Side 33d St., 9th to 10th Ave.

Owner or Occupant	Size of Lot	Stories High	St. No.	Lot No.	Value Unimproved	Value with Improvements
Pinewall Realty	56.3x98.9	8	416-22	159	40,000	200,000
Natl. Railway Pub.	181.3x98.9	12	424-438	163	92,000	690,000
Pinewall Realty	25x98.9	3	440	171	11,500	17,500
Pinewall Realty	25x98.9	..	..	172	17,500	47,500
Webb & Knapp	25x98.9	Pent.	444	173	14,500	46,000

Section 2, Volume 2, Block 731—East Side 10th Ave., 33d St. to 34th St.
N.E.C.

Owner or Occupant	Size of Lot	Stories High	St. No.	Lot No.	Value Unimproved	Value with Improvements
581 5th Ave. Cp	197.6x18 175.9¾ fr.	Pent	406-416	1	$550,000	$3,000,000

S.E.C.

North Side 33d St., 10th to 9th Ave.

Owner or Occupant	Size of Lot	Stories High	St. No.	Lot No.	Value Unimproved	Value with Improvements
J. Welsenberg	75x98.9	4-4	435	22	$46,000	$46,000

West Side 9th Ave., 33d to 34th St.
N.W.C.

Owner or Occupant	Size of Lot	Stories High	St. No.	Lot No.	Value Unimproved	Value with Improvements
411 9th Ave. Corp.	19.9x100	1	411	39	$14,000	160,000
682 6th Ave. Corp.	49.9x100	4-3	413	40	27,500	37,000
682 6th Ave. Corp.	33.6x100	4-2	415	41	55,000	80,000
419 9th Ave. Corp.	19.9x100	4-3	419	43	27,500	33,500
Hencken Realty Co.	19.9x80	2	421	44	27,500	33,000
Pensions Rly., Inc.	79x80	1	431	48	145,000	125,000

S.W.C.

South Side 34th St., 9th to 10th Ave.

Owner or Occupant	Size of Lot	Stories High	St. No.	Lot No.	Value Unimproved	Value with Improvements
3-4 Cp	20x98.9	V	406	50	$37,000	$37,000
3-4 Cp.	20x89.9	V	408	61	37,000	37,000
3-4 Cp	40x 197.6 fr.	V	410-412	53	108,000	108,000
St. Michael's R. C. Church	120x 197.6 fr.	5-9	414-434	54	Exempt	Exempt
Lincoln Props., Inc.	20.7x98.9	3B	428	60	30,000	30,000
Lincoln Props., Inc.	20.4x98.9	3B	428	61	30,000	39,000
Centhattan Ra. Inc.	29.4¼x98.9	5	430	62	40,000	65,000
G. A. Lavin	29.4¼x98.9	5	432-434	64	40,000	65,000
City of New York	0.8x98.9	..	..	164	100	100
Hanseatic Rlty.	100x98.9	16 Pent	436-444	65	160,000	850,000
E. A. Flinn	20x98.9	3B	446	70	27,000	40,000
Port of N. Y. Auth.	124.2¼x 197.6	.	448	72	Ass'd Under Identification No. G1536-3	

Section 2, Volume 2, Block 732—East Side 10th Ave. 34th to 35th St.

Owner or Occupant	Size of Lot	Stories High	St. No.	Lot No.	Value Unimproved	Value with Improvements
H. Arons	21.8x100	5	138	2	$25,000	$37,000
Albert C. Lohman	24.8x100	5	440	15	25,000	45,000
442 10th Ave. Corp.	24.8x100	5	442	73	20,000	15,000
Baem Rlty. Cp.	49.5x100	5	446-48	70	65,000	65,000

S.E.C.

North Side 34th St., 10th to 9th Ave.
N.E.C.

Owner or Occupant	Size of Lot	Stories High	St. No.	Lot No.	Value Unimproved	Value with Improvements
Bertha Aronowitz	41.8x74	1	469	1	$20,000	$67,000
J. & O. Krupnik	20.10x74.4	4	465	4	22,000	26,000
J. & O. Krupnik	20.10x74.4	4	463	6	22,000	26,000
Max Rubin	20.10x74.1	4	461	6	22,000	76,000
Marinco Rlty. Co.	83.8x98.9	16 Pent.	459-263	7	120,500	620,000
Port of N. Y. Auth.	95.10x 197.6	6	445-449	11	Ass'd Under Identification No G1536-4	
S. & J. Jarcho et al.	116.8x98.9	19 Pent.	453-441	16	195,000	975,000
Port of N. Y. Auth.	79x197.6	..		21	Ass'd Under Identification No. 1536-7	
Webster Apts. Crp.	419.7x 197.6 fr.	15-13	423-413	20	Exempt	Exempt
Harry Lill	26x98.9 fr	..	..	460	17,000	11,000

West Side 9th Ave., 34th to 35th St.
N.W.C.

Owner or Occupant	Size of Lot	Stories High	St. No.	Lot No.	Value Unimproved	Value with Improvements
St. Mary's Free Hospital for Children	197.6x 201.6	4-4	433	36	$750,000	P$750,000

S.W.C.

South Side 35th St., 9th to 10th Ave.

Owner or Occupant	Size of Lot	Stories High	St. No.	Lot No.	Value Unimproved	Value with Improvements
Webster Apts.	25x98.9	6	418	60	15,000	31,000
Webster Apts.	25x98.9	6	420	51	15,000	34,000
Liberty Factois Cp.	25x98.9	2-1	434	58	14,000	19,000
Liberty Factors Cp.	25x98.9	5	436	59	14,000	25,000
Port of N. Y. Auth	25x98.9	5	456	67	17,000	45,000
H. Walelzky	12.7x 98.9 fr.	.		167	15,000	15,000
Jacob Post & ano.	25x98.9	5-3	458	68	17,000	27,000
Baem Rlty. Cp.	25x98.9	2	460	69	11,000	45,000

Section 2, Volume 2, Block 733—East Side 10th Ave. 35th to 36th St.
N.E.C.

Owner or Occupant	Size of Lot	Stories High	St. No.	Lot No.	Value Unimproved	Value with Improvements
M. & L. Flynn	21.9x100	5	454	1	$30,000	$40,000
Associated Transfer Inc.	123.4x100	1	460	70	115,000	170,000
E. & A. Flebeger	24.9x100	4	462	63	20,000	21,000
E. & A. Flebeger	24.9x100	2	464	67	30,000	36,500

S.E.C.

North Side 35th St., 10th to 9th Ave.

Owner or Occupant	Size of Lot	Stories High	St. No.	Lot No.	Value Unimproved	Value with Improvements
M. & L. Flynn	25x98.9	5	459	5	$13,000	$23,000
M. & L. Flynn	25x98.9	5	457	6	13,000	23,000
M. & L. Flynn	22x98.9	4B	455	7	11,600	13,600
M. J. M. Firsty	22x98.9	3B	453	8	11,500	11,500
H. & M. Cooperman	63.6x98.9	..	..	9	35,000	36,000
Port of N. Y. Auth.	460x 197.6 fr.	..	..	17	Ass'd Under Identification No 1536-8	
S. & J. Props., Inc.	25x98.9	5	421	23	13,000	22,000
S. & J. Props., Inc.	25x98.9	5	419	24	13,000	22,000
Victory Hanger	25x98.9	5	417	25	13,000	22,000
Victory Hanger	25x98.9	5-3	415	26	13,000	21,000
Lusdam Rlty.	25x98.9	4-3	413	27	13,000	19,000
Dyer Realty Co.	25x98.9	5-3	414	28	13,000	15,000
Peninsula Realty	25x98.9	5	409	29	13,000	26,000
Hempstead Dvl. Co.	30x24.9	3	107	30	5,000	7,000

West Side 9th Ave., 35th to 36th St.
N.W.C.

Owner or Occupant	Size of Lot	Stories High	St. No.	Lot No.	Value Unimproved	Value with Improvements
L. J. Beck	24.9x80	4	451	31	$37,000	$40,000
Hollis Automatic Co.	24.8x100	5	453	32	25,000	30,000
Peninsula Realty	21.8x100	5	455	33	25,000	32,000
Peninsula Realty	24.6x100	5	457	34	20,500	36,000
Julia Enle	20.6x100	3	459	35	20,500	27,000
Peninsula Realty	20.6x100	1	461	36	20,500	28,000
Wm. T. Lewis	20.6x51 fr.	1	463	37	10,000	22,000
Peninsula Realty	20.6x65	3	465	38	18,000	25,500
Peninsula Rlty.	20.11x65	V	467	39	25,000	21,000

S.W.C.

South Side 36th St., 9th to 10th Ave.

Owner or Occupant	Size of Lot	Stories High	St. No.	Lot No.	Value Unimproved	Value with Improvements
Peninsula Realty	25x50	..		40	$15,000	$15,000
Peninsula Rlty.	25x98.9	6B	406	42	13,000	21,000
B. Dallzman	25x98.9	6B	408	43	13,000	28,000
Hekur Realty	25x98.9	5B	410	44	13,000	30,000
E. F. Freynick	25x98.9	3-5½	412	45	13,000	26,000
Edward Sternlight	28.6x98.9	5½	414	16	16,000	45,000
A. Koffler	56.6x98.9	5½	416	41	35,000	35,000
Port of N. Y. Auth.	35x fr.		Easement	47	Ass'd Under Identification No G1536-E5	
Port of N. Y. Auth.	25x98.9	2	420-422	55	Ass'd Under Identification No. G1536-6	
Port of N. Y. Auth.	75x197.6	.	434	56	Ass'd Under Identification No. G1536-6	
H. & M. Copperman	65x216.9	.		58	30,000	34,000
Friars Minor Order of St. Francis	25x78.9	3-5B	440	59	$13,000	$24,000
M. Mandel	25x98.9	5B	442	60	13,000	21,000
C. Janeowitz et al.	25x98.9	3½	444	61	13,000	30,000
M. Mandell	25x98.9	3½	446	62	13,000	46,000
S. Balherman, ano.	25x98.9	3-3	448	63	43,000	21,000
T. P. Gerahly	25x98.9	1	450	64	13,000	22,000
Domenick Glando	25x98.9	5B	452	65	13,000	32,000
Majdo Rlty.	49.5x73	4	118	66	13,000	35,000

Section 2, Volume 2, Block 734—East Side 10th Ave. 36th to 37th St.
N.E.C.

Owner or Occupant	Size of Lot	Stories High	St. No.	Lot No.	Value Unimproved	Value with Improvements
Rudolph Federall, Jr.	24.6x72	4	466	4	$28,000	$38,500
Rudolph Federall, Jr.	24.8x72	4	468	2	19,000	26,000
Rudolph Federall, Jr.	24.8x72	4	470	3	19,000	26,000
Rudolph Federall, Jr.	24.8x72	4	472	4	19,000	25,000
Rudolph Federall, Jr.	24.8x72	4	474	69	19,000	25,000
Rudolph Federall, Jr.	24.8x72	4	476	68	13,000	25,000
Majdo Rlty.	49.5x72	1	478	66	43,000	60,000

S.E.C.

North Side 36th St., 10th to 9th Ave.

Owner or Occupant	Size of Lot	Stories High	St. No.	Lot No.	Value Unimproved	Value with Improvements
J. Sperber, et al.	28x98.9	6	453	5	$16,000	$11,000
Anjoe Rlty.	25x98.9	5	451	6	13,000	33,000
B. Zucker	25x98.9	1	449	7	13,000	33,000
H. Mishink	25x98.9	6	447	8	11,000	42,000
J. Tabolt	25x98.9	6	445	9	13,000	26,000
Harvey J. Underhill	75x98.9	9	443-439	10	43,000	125,000
785 9th Ave. Corp.	25x98.9	5B	431	13	13,000	28,000
46 Prop., Inc.	50x98.9	9	431-429	16	67,000	95,000
Port of New York Authority	100x 197.6 fr.	..	..	18	Ass'd Under Identification No 1536-9	

West Side 9th Ave. 36th to 37th St.
N.W.C.

Owner or Occupant	Size of Lot	Stories High	St. No.	Lot No.	Value Unimproved	Value with Improvements
Port of N. Y. Auth.	75.4x 300 fr.	4	463, 471	30	Ass'd Under Identification No G1536-8	
401 W 37th St. Cp.	24.8x17 fr.			133	22,000	22,000
Jan Har Rlty.	25x75	5	177	34	$22,000	$37,000
10-12 Rlty.	25x75	5	479	35	22,000	37,000
10-12 Rlty	25x75	6	481	36	22,000	37,000
Janhar Rlty	22.6x75	6	483	37	30,000	45,000

S.W.C.

South Side, 37th St., 9th to 10th Ave.

Owner or Occupant	Size of Lot	Stories High	St. No.	Lot No.	Value Unimproved	Value with Improvements
Janhar Rlty.	25x97.6	6B	402	38	$15,000	$25,000
401 W. 37th St. Cp.	25x98.9	4	401	39	13,000	13,000
Valeta Rlty. Co.	50x98.9	4	430-432	53	24,000	100,000
Protoen Realty	61x98.9			55	7,000	7,000
Kathryn U. Cornell	125x98.9	10-13	423-448	56	78,000	650,000
David Messinger	75x98.9	1	450-4	62	43,000	50,000
Majda Cp.	24x98.9	5	456	65	14,000	35,000

Section 2, Volume 2, Block 735—East Side 10th Ave. 37th to 38th St.
N.E.C.

Owner or Occupant	Size of Lot	Stories High	St. No.	Lot No.	Value Unimproved	Value with Improvements
494 Tenth Ave Cp.	49.5x74	1-5-4	494-486	1	$30,000	$107,000
Third Tenth Ave Cp.	24.8x100	5	488	3	27,000	41,000
490 Tenth Ave. Cp.	24.8x100	5	490	4	23,000	54,000
A. Dolin & ano.	24.8x100	7	492	13	25,000	51,000
494 10th Ave. Corp.	24.8x100	..	.	72	11,000	85,000
Second Tenth Ave. Corp.	51.8x53	6	496	71	14,000	35,000
494 Tenth Ave. Cp	24.9x53	6	498	70	21,000	61,000

S.E.C.

North Side 37th St., 10th to 9th Ave.

Owner or Occupant	Size of Lot	Stories High	St. No.	Lot No.	Value Unimproved	Value with Improvements
494 Tenth Ave. Cp.	25.4x99.5	1	455	5	$14,000	$16,000
Mabel Sobell	25x98.9	4	453	6	13,000	22,000
C. Leone & ano.	25.6x98.9	3	451	7	13,000	30,000
Regional Mgt. Cp	25x98.9	5	449	8	13,000	30,000
Regional Mgt. Cp	24.6x98.9	5	447	9	13,000	20,000
Regional Mgt. Cp	25x98.9	5	445	10	13,000	30,000
Regional Mgt. Cp.	25x98.9	4	443	11	13,000	11,500
Berg Chemical Co.	50x98.9	3	441	12	13,000	33,000
A. Haruch	100x98.9	1-2	439	13	67,000	60,000
Prolen Rlty. Co.	25x98.9	3	431	17	18,000	26,000
Port of N. Y. Auth	100x 197.6 fr			18	Ass'd Under Identification No. 1536-10	
Port of N. Y. Auth.	179.4x 197.6 fr.	1	421-417	22	Ass'd Under Identification No 1536-9	
Berwin Rlty.	17.6x71	4	405	30	8,500	18,000
L. Hoff	18.6x74	4	403	31	9,500	36,000
H. Hochman, et al.	20.8x 123.5 fr.			129	5,000	5,000
H. Hochman, et al.	22.9x 74.1 fr			143	10,000	10,000

West Side 9th Ave., 37th to 38th St.
N.W.C.

Owner or Occupant	Size of Lot	Stories High	St. No.	Lot No.	Value Unimproved	Value with Improvements
C. Demick	18.2x64.1	4	485	23	$21,000	$29,500
Bergro Realty Corp.	18.2x64.1	4	487	24	19,000	22,000
John McGlynn	18.2x64.1	4	489	[illegible]	11,000	21,000
John McGlynn	18.10x64.1	4	491	25	13,000	24,000
John McGlynn	24.9x100	5	493	26	28,000	44,000
John McGlynn	24.8x100	5	495	27	28,000	44,000
John McGlynn	24.8x53	5	497	28	20,000	26,000
J. Shlesing	18x52	5	504	32	11,000	21,000
102 W 38th St. Cp	17.6x62	5	501	10	14,000	22,000
102 W. 38th St. Cp.	14x52	5	505	11	18,000	24,000

S.W.C.

South Side 38th St., 9th to 10th Ave.

Owner or Occupant	Size of Lot	Stories High	St. No.	Lot No.	Value Unimproved	Value with Improvements
412 W 38th St. Cp	31x71	5	402	42	$16,000	$22,000
Prolen Rlty.	6x98.9	V		55	6,000	6,000
Catherine Lauro	23.6¼x70	3	432	57	11,500	25,000
Merit Rlty	23.6¼x19.9		Int.	161	1,000	1,000
Merit Rlty.	23.7¼x98.9	5	134	58	12,000	22,000
Ancre Operating Co.	25x98.9	3	436	59	13,000	21,000
421 Molt St. Cp	20.8x98.9	5	438-140	60	15,000	32,000
City of New York	50x98.9	2	442-444	61	Exempt	Exempt
J. M. Rodinger Co., Inc.	25x98.9	5	418	63	13,000	48,000
R. Feinberg	27x98.9	4-1	448	64	14,000	19,000
Da Den Rlty. Cp	25x98.9	4	450	65	20,000	16,000

Section 2, Volume 2, Block 736—East Side 10th Ave. 38th to 39th St.
N.E.C.

Owner or Occupant	Size of Lot	Stories High	St. No.	Lot No.	Value Unimproved	Value with Improvements
Port of N. Y. Auth.	440x300	.	..	4	Ass'd Under Identification No 1536-5	
Port of N Y Auth	67.6x500	.	..	74	Ass'd Under Identification No 1536-6	

S.E.C.

North Side 39th St., 10th to 9th Ave.

Owner or Occupant	Size of Lot	Stories High	St. No.	Lot No.	Value Unimproved	Value with Improvements
Port of N Y Auth	103.11x 197.6 fr		121	29	Ass'd Under Identification No. G-1536-10	
7 9th Ave. Corp.	25x49.3	5	106	30	$10,500	$17,000
J. Heller	7.3x59.11 fr.			129	10,000	10,000

West Side 9th Ave., 38th to 39th St.
N.W.C.

Owner or Occupant	Size of Lot	Stories High	St. No.	Lot No.	Value Unimproved	Value with Improvements
507 9 Ave. Cp	22.5x75	5	501	31	$33,000	$48,000
507 9th Ave. Corp.	27x75	5	503	32	31,000	40,000
Burlarl Rlty.	21.8x100	3	511	33	31,000	37,000
Geo. Wimmer	24.8x100	3	513	34	31,000	36,000
Ch. J. A. Lind	24.8x100	3	515	35	31,000	36,000
Salvatore Frusci	24.8x100	3	517	36	31,000	39,000
W. R. H. H. Re. Co.	21.8x100	4	519	37	31,000	39,000
Globio Realty	24.9x100	5	521	38	47,000	56,000

S.W.C.

South Side 39th St., 9th to 10th Ave.

Owner or Occupant	Size of Lot	Stories High	St. No.	Lot No.	Value Unimproved	Value with Improvements
M. & A. Abiondi	25x98.9	5-2	406	39	$13,000	$28,000
P. Minoot Ltd.	25x98.9	5-2	408	40	13,000	[illegible]

Section 2, Volume 2, Block 737—East Side 10th Ave. 39th to 40th St.
N.E.C.

Owner or Occupant	Size of Lot	Stories High	St. No.	Lot No.	Value Unimproved	Value with Improvements
Port of New York Authority	197.6x375 fr.	.	518	1	Ass'd Under Identification No F1536-1	

North Side 39th St., 10th to 9th Ave.

Owner or Occupant	Size of Lot	Stories High	St. No.	Lot No.	Value Unimproved	Value with Improvements
Port of New York Authority	125x 197.6 fr.	..	.	17	Ass'd Under Identification No. 1536-11	
Port of N. Y. Auth	25x98.9	1	121	22	Exempt	Exempt
411 W. 39th St. Co	25x98.9	5B	414	27	12,000	30,000
A. Katz	25x98.9	5-2	409	28	12,000	20,000
Jo. Bel Corp	25x98.9	5-2	407	29	12,000	20,000
Aaron Buchabaum	19x49.5 fr.	4	405	30	12,000	18,000

West Side 9th Ave., 39th to 40th St.
N.W.C.

Owner or Occupant	Size of Lot	Stories High	St. No.	Lot No.	Value Unimproved	Value with Improvements
A. Buchabaum Co.	24.9x81	4	523	31	$44,000	$67,000
A. Buchabaum Co.	24.8x58.8	5	525	32	27,000	37,000
M. & B. Creager	24.8x100	4	527	33	31,000	48,000
Thos. Gazella, ano.	24.8x100	4	529	34	31,000	48,000
J. Feder	20x65	4	531	35	21,000	25,000
J. Feder	20x65	4	533	36	21,000	29,500
J. Feder	20x65	5	535	37	21,000	29,500
B. Grossman	27x65	4	537	38	24,000	31,000
Ashton Rltys., Inc.	18.9x65	4	539	39	34,000	60,000

S.W.C.

South Side 40th St., 9th to 10th Ave.

Owner or Occupant	Size of Lot	Stories High	St. No.	Lot No.	Value Unimproved	Value with Improvements
Michele Guitilla	18.4x98.9	5B	404	40	$12,000	$26,000
Chas. Hock	18.4x98.9	5	404	41	10,000	14,000
Ch. St. Clemens Mary	18.4x98.9	3B	406	42	Exempt	Exempt
Ch. St. Clemens Mary	56x98.9	3	408-418	43	Exempt	Exempt

Total Section 2 Volume 2 .... $10,900,000 $70,3[illegible],600

EXEMPT PROPERTY.
Section 2, Volume 2.

Owner or Occupant	Size of Lot	Stories High	Block	Lot No.	Value Unimproved	Value with Improvements
City of New York	125x73.9 fr	3	709	23	$77,000	$125,000
City of New York	24.8x 92 fr	3	716	34	12,000	56,000
Congr. Mothers of the Helpless	25.1x 142 fr.	4	717	60	60,000	121,500
Gen. Theo. Seminary of the P. E. Ch.	184x800	2-2-4-5-6	718	4	1,250,000	2,450,000
164 Rlty. Cp	25x99	5	715	21	0	5,000
164 Rlty. Cp.	25.5x99	5	715	22	0	5,000
41 C Ch of Guardian Angel	32x99	4B	719	[illegible]	16,000	24,000
Bob Rlty. Cp	16.8x98.1	4	720	25	0	15,000
Nim Rlty. Cp.	16.8x98.9	4	720	37	0	3,000
City of New York	197.6x800	11	723	1	400,000	3,900,000
N. Y. C. Hous. Auth.	197.6x 677.6	12	724	1	650,000	2,250,000
Ar-Far Rlty. Cp	24.8x[illegible]		711	[illegible]	0	3,500
Gen. Theo. Seminary	23x100		717	55	25,000	50,000
City of New York	197.6x 262 fr		734	24	375,000	2,500,000
N. Y. C. Hous. Auth.	50x98.9	5	734	66	25,000	135,000
City of New York	197.6x 800 fr	1-1	726	1	4,018,000	1,065,000
City of New York	75x100	3	725	62	40,000	210,000
City of New York	16.8x98.9	4	726	28	23,000	130,000
U. S. of America	197.6x800	6-10	727	1	1,065,000	9,000,000
Chur. of St. Michael Parsonage	120x 127.6 fr.	6	733	64	250,000	[illegible]
Webster Apartments	119.7x 197.6 fr.	13	733	35	300,000	1,000,000
R. R. Kur Rlty.	25x98.9		733	44	42,000	102,000

See last page for footnotes.

Owner or Occupant	Size of Lot	Stories High	St. No.	Lot No.	Value of Real Estate Unimproved	Value of Real Estate with Improvements Thereon
City of New York..	60x98.9	4	734	58	28,600	115,000
City of New York ..	60x94.9	2	735	61	28,500	100,000
Port of N. Y. Auth.	26x197 6	..	737	22	180,000	251,000
St. Mary of Clement Church	18.4x53.9	3	737	42	9,500	12,500
St. Mary of Clement Church	55x98.9 lr.	3	737	43	41,000	125,000
Total Exempt Property					$5,580,500	$24,398,500

State of New York, City of New York, County of New York, ss.:

I, Herbert A. Seigel, one of the Assessors of The City of New York, do depose and swear that the foregoing volume, numbered 2, Section 3, is one of the following volumes: Section 2, Volume 9, and Section 3, Volumes 1, 2 and 3, which together contain a detailed statement of all the taxable property embraced within the district assigned to me by the President of the Tax Commission of The City of New York for assessment under his direction and entered in the Annual Record of the Assessed Valuation of Real Estate in the Borough of Manhattan, in the City of New York for the fiscal year July 1, 1960 to June 30, 1961.

That I have personally examined each and every house, building, lot, pier, and other taxable property within said district, that in said volumes are set down and given the description, the Street, the Section or Ward, Block and Lot and Map of Identification numbers of said Real Estate embraced within such district, the sum for which, in my judgment, each separately assessed parcel of Real Estate would sell under ordinary circumstances if it were wholly unimproved; and separately stated, the sum for which the same parcel would sell under ordinary circumstances with the improvements, if any, thereon; also the name of the owner or occupant thereof, so far as the same is known; also any other information which the President of the Tax Commission required.

HERBERT A. SEIGEL, Assessor.

Sworn to before me this 29th day of January, 1960
JACOB MARKOWITZ, Justice of the Supreme Court of the State of New York.

Section 3, Volume 3, Block 738—East Side 9th Ave. 14th to 15th St.
N.E.C.

Owner or Occupant	Size of Lot	Stories High	St. No.	Lot No.	Value of Real Estate Unimproved	Value of Real Estate with Improvements Thereon
John M. McCracken	111.5x 100.9	8	44	1	$120,000	$145,000
John Heinz	17.6x100	3	56	80	20,000	43,000
58-60 9th Ave. Rlty. Corp.	16.11x100	3	58	79	19,500	35,000
58-60 9th Ave. Rlty. Corp.	17.2½x100	3	60	78	76,000	38,000
62 9th Ave. Corp...	51.7½x100	6	64	76	75,000	125,000

S.E.C.

North Side 14th St., 9th to 8th Ave.

Owner or Occupant	Size of Lot	Stories High	St. No.	Lot No.	Value of Real Estate Unimproved	Value of Real Estate with Improvements Thereon
John M. McCracken	50x206.3	4-4-3-5	351	5	$100,000	$130,000
Thorman Baum et Cie	75x103.3	3	346	10	90,000	160,000
M. Webb	25x103.3	6	343	13	24,000	85,000
Dundalk Mngt. Cp..	87.6x125	7	341	14	41,000	115,000
Dundalk Mngt. Cp..	37.6x125	7	335	15	41,000	115,000
Iajay Realty Corp..	25x125	4	333	17	25,000	45,000
Marie A. Chapler..	25x125	3BB	331	18	25,000	26,000
M. Roth et al.	25x125	3½B	329	19	25,000	115,000
H. Roth, ano	25x126.6	4B	327	20	25,000	40,000
J. B. & G. R. Redden	25x126.6	4B	325	21	25,000	45,000
Theoalme Rlty. Co..	25x126.9	4	323	22	25,000	40,000
Anjoel Rlty. Cp.	25x103 3	4	321	23	23,000	34,000
Anjoel Rlty. Cp.	25x103.3	4B	319	24	23,000	35,000
Rose Elsori	25x121.3	5	317	25	25,000	60,000
Dona Bldg. Corp.	25x125	4	315	26	25,000	65,000
John J. Clarke	25x124.5	5	313	27	25,000	35,000
309 W. 14th St. Crp.	50x103.3	5	311	28	57,000	105,000
L. Danio	25x103.3	5	307	30	30,000	45,000

West Side 8th Ave., 14th to 15th St.
N.W.C.

Owner or Occupant	Size of Lot	Stories High	St. No.	Lot No.	Value of Real Estate Unimproved	Value of Real Estate with Improvements Thereon
New York Savings Bank	83.11x 125 lr.	4½	81	33	$265,000	$640,000
N. Y. Savings Bk..	19x3½x75	3½	89	67	32,000	38,000
James C. Ascabamo	38.9x100	3	91	38	43,000	58,000
95 8th Ave. Corp....	19.6x100	3	95	40	31,000	39,000
Jola Rlty. Corp....	57x100	6	97	45	130,000	230,000

S.W.C.

South Side 15th St., 8th to 9th Ave.

Owner or Occupant	Size of Lot	Stories High	St. No.	Lot No.	Value of Real Estate Unimproved	Value of Real Estate with Improvements Thereon
I. Fernbach	50x103.3	4	308	43	$35,000	$50,000
Maurco Realty Corp.	60x103.3	6	312	48	35,000	00,000
Amlu Equities, Inc	25x82	8B	318	51	13,500	19,500
Fannie Perlman	26x81.6	3B	320	52	18,500	19,000
Albert Pearlman	25x85.3	4-2	322	53	14,000	22,000
Anjoel Rlty.	25x103.3	4	324	54	15,000	22,500
Anjoel Rlty.	25x103 3	4	326	55	15,000	22,500
A. Bronstein	25x81.3	4	328	56	12,500	40,000
F. Warhtl	50x90	6	330	57	27,000	70,000
P. & P. Barby	18 9x81.6	6	336	60	10,000	15,000
Pat'k Molloy	18.9x81.6	3	338	61	10,000	13,000
B Feldstein	18.9x81.6	3	340	62	10,000	15,000
B Feldstein	18.0x81 6	3	342	63	10,000	16,000
B. Lazaroff	18.9x81.6	3	344	64	10,000	15,000
A. & L. J. Chapero	18.9x91.6	2	346	65	10,000	15,000
A. & L. J. Chapero	18.9x91.6	3	348	66	10,000	18,000
Rose Elsert	18.0x81.6	3	350	67	10,000	15,000
352-354 W. 15th St., Inc.	50x103.3	6	352-356	68	35,000	90,000
352-354 W. 15th St., Inc.	50x103.3	3	358-360	72	35,000	90,000

Section 3, Volume 3, Block 739—West Side 8th Ave. East Side 15th to 16th St.
N.E.C.&S.E.C.

Owner or Occupant	Size of Lot	Stories High	St. No.	Lot No.	Value of Real Estate Unimproved	Value of Real Estate with Improvements Thereon
Port of N. Y. Authority	206 6x800	15	Pent. 103-125 8th; 80-88 9th	1	Exempt	Exempt

N.AS.W.C.

Section 3, Volume 3, Block 740—East Side 9th Ave. 16th to 17th St.
N.E.C.

Owner or Occupant	Size of Lot	Stories High	St. No.	Lot No.	Value of Real Estate Unimproved	Value of Real Estate with Improvements Thereon
G. Zacharakis	25.4x100	4	88	1	$20,500	$26,000
G. Zacharakis	27.8x100	4	90	2	14,500	19,000
G. Zacharakis	28.2x100	4	92	3	14,000	20,000
M. & S. Weinberg	26 2½x100	5	96	4	18,000	25,000
M. & S. Weinberg	26.5½x100	5	98	64	18,000	25,000
M. & S. Weinberg	26 3x100	5	100	63	18,000	30,000
Ruth Mngt. Cp.	26.4x100	4-4	102	62	26,500	36,000

S.E.C.

North Side 16th St., 9th to 8th Ave.

Owner or Occupant	Size of Lot	Stories High	St. No.	Lot No.	Value of Real Estate Unimproved	Value of Real Estate with Improvements Thereon
G. Zacharakis	37.10x78.9	.		101	$18,000	$18,000
Louis Gagliano	25x92	4	357	8	12,500	17,500
B Poltzel	25x92	5	347	10	12,500	17,000
345 W. 16th St.	25x92	5	345	11	12,500	32,000
343 W. 16 Rlty. Cp.	25x 40.1 5-7 lr.	6	343	12	6,600	9,000
335 W. 16th St. Corp	100x92	5	341-335	13	55,000	135,000
Nerla Hilly Co	25x92	5	333	17	12,500	20,500
331 W. 16th St. Corp.	25x92	5	331	18	12,500	20,500
Ann Charles Bldg.	75x61 3 lr.	6	327-323	19	31,000	75,000
R. Perlazzo	25x 63 7 1-7 lr.	5	321	22	9,500	20,000
M. & R. Isaacs	25x 65 11 2-7 lr.	4	319	23	9,600	16,000
City of New York	127x184 lr. (Playg'd)			24	Exempt	Exempt

West Side 8th Ave., 16th to 17th St.
N.W.C.

Owner or Occupant	Size of Lot	Stories High	St. No.	Lot No.	Value of Real Estate Unimproved	Value of Real Estate with Improvements Thereon
Fort Pal Rlty. Cp.	69x95	1	127-31	30	$95,000	$115,000
Fort Pal Rlty. Cp.	23x100	3	133	33	28,500	30,000
Fort Pal Rlty. Cp.	23x100	3	135	34	26,500	32,000
Fort Pal Rlty. Cp.	23x100	3	137	35	26,500	31,000
Hillard Rlty. Cp.	46x100	7	139-141	37	70,000	110,000

S.W.C.

South Side 17th St., 8th to 9th Ave.

Owner or Occupant	Size of Lot	Stories High	St. No.	Lot No.	Value of Real Estate Unimproved	Value of Real Estate with Improvements Thereon
I. Shapiro	37x 130.4 6-7 lr	3	320	43	$16,500	$40,000
Beabrown Rlty.	25x 123 2 lr	5	322	44	14,500	30,000
Beabrown Rlty.	25x 125.1 1-7 lr	5	324	45	14,500	30,000
Beabrown Rlty.	25x 127.5 3-7 lr	5	326	46	14,500	30,000
Lolita Lemle	25x 129.9 3-7	5	328	47	15,000	37,000
J. C. Souvan	25x93	5	330	48	12,500	29,000
J. C. Souvan	25x92	2	332	49	12,500	28,000
J. Sauran	25x93	5	334	60	12,500	29,000
J. Sperber ano.	25x92	5	336	61	12,500	28,000
Mollie Korman	25x92	5	338	62	12,500	28,000
R. Pollzzi	25x92	5	340	63	12,500	28,000
Broadson Apts.	25x 186.2 3-7	6	342	64	16,000	52,000
N. M. U. Realties, Inc.	175x184	6	346-352	65	162,000	410,000

Section 3, Volume 3, Block 741—East Side 9th Ave. 17th to 18th St.
N.E.C.

Owner or Occupant	Size of Lot	Stories High	St. No.	Lot No.	Value of Real Estate Unimproved	Value of Real Estate with Improvements Thereon
Leon Rlty.	20.4½x100	6	108	1	$26,000	$57,000
Leon Rlty.	26.3x100	5	110	2	16,500	37,000
Helene Equities, Inc.	121.4½x100	6	112-122	67	110,000	375,000

S.E.C.

North Side 17th St., 9th to 8th Ave.

Owner or Occupant	Size of Lot	Stories High	St. No.	Lot No.	Value of Real Estate Unimproved	Value of Real Estate with Improvements Thereon
L. N. Koenig	25x92	4	357	5	$12,000	$35,000
Catholic Charities	50x92	5	355-353	6	Exempt	Exempt
Fannie Harris	20.8x92	4B	351	8	11,000	23,000
A. Herskowitz ano.	22x93	4B	349	9	10,000	20,000
11 Greenwich Bldg. Corp.	16.8x92	4B	347½	10	8,000	13,000
11 Greenwich Bldg. Co.	16.8x92	4B	347	11	8,000	13,000
A. Shiffman	22x92	4	315	12	11,000	18,000
Elsie Shiffman	25.4x92	4B	343	13	13,500	28,000
Elsie Shiffman	25x93	4	341	14	12,500	28,000
J. Granelli	24 8x92	6B	339	15	12,500	45,000
S. M. Koenigsberg	24.10x93	6B	337	16	12,500	20,000
A. Passalacqua	25x92	..	335	17	13,500	13,500
A. Passalaqua	25.2x92	..	333	18	13,500	13,500
Fortune Prop. Inc.	25x93	5B	331	19	12,600	22,000
A. Schiffman	26x92	4B	329	20	12,500	20,000
Hermar Rlty.	24.8x92	6B	327	21	12,500	36,000
H. & E. Shub	25.2x92	4B	325	22	12,600	45,000
Y. Goldstein	25.2x92	5B	323	23	12,600	27,000
Y. Goldstein	25x93 lr.	6B	321	24	12,500	27,000
World Island Est.	25x92 lr	5B	319	25	13,500	27,000
World Island Est.	26x92	5B	217	26	12,500	24,000
E. DiSalvo	26x93	6B	315	27	12,500	28,000
Sidgro Rlty. Cp.	25x92	6B	313	28	12,500	24,000
M. Wallin	22x92 lr.	4	311	29	11,500	16,000

West Side 8th Ave., 17th to 18th St.
N.W.C.

Owner or Occupant	Size of Lot	Stories High	St. No.	Lot No.	Value of Real Estate Unimproved	Value of Real Estate with Improvements Thereon
301 W. 17th St. Cp..	26x103	6	143	80	$46,500	$75,000
I. Zasela	21x100	3½	145	81	24,500	28,000
Rose Heupashalu	20 9x100	3½	147	82	24,000	28,000
R. R. Litt	19.11x100	1	149	83	23,000	30,000
C. A. Robinson	89.8x 100 lr	6	151-159	34	43,000	90,000
C. Robinson	19.6x75	3	165	36	19,000	25,000
Josam Prop. Cp.	19.8x60 lr.	3	167	37	17,500	24,000
Safele Rlty. Corp.	18 6x78 lr.	4-3	169	35	31,500	42,000

S.W.C.

South Side 18th St., 8th to 9th Ave.

Owner or Occupant	Size of Lot	Stories High	St. No.	Lot No.	Value of Real Estate Unimproved	Value of Real Estate with Improvements Thereon
E. Cassey et al	28.77x51r.	5	306	39	$14,500	$95,000
Agnes Hoffman	22x92 lr.	4	308	40	12,000	16,000
310 W. 18th St. Cp.	19.6x92	6	310	41	10,500	25,000
Jonleo Bldg. Corp..	27.8x92	6	312	42	14,500	25,500
John Hampner Est.	25x92	3B	314	43	13,500	16,500
S. DeMartino	20x92	4B	316	44	10,500	22,000
G. Maher	22x92	8B	318	45	11,500	15,000
J. Sperber et al.	48x92	6	322-320	46	28,000	76,000
E. Tellex	20x92	3B	324	48	10,500	14,000
P. & E. Corcoran	20x92	3B	326	49	10,500	14,000
V. Cota	20x93	3B	328	50	10,500	17,500
Pictono Rlty. Cp.	25x93	6	330	51	13,500	36,000
H. Aguirelo	20x92	3B	332	52	10,500	17,000
Tenfield, Inc.	30x93	3B	334	53	16,000	26,000
Tenfield, Inc.	30x92	6	338	54	16,000	26,000
Mica Rlty., Inc.	20x92	5	340	55	10,500	24,500
F. Feldman	25x92	5	342	56	13,500	50,000
One Mond Bldg. Cp.	25x92	4B	344	57	13,500	17,000
One Mond Rlty. Cp.	25x92	3B	346	58	13,500	16,000
One Mond Bldg. Cp.	25x92	5	348	59	13,500	29,000
Brumberg & Goodman	25x93	6	350	60	19,500	40,000
King Putnam Co...	25x92	5	352	61	18,500	35,000
King Putnam Co. ..	25x92	5	354	62	18,500	35,000
Tandee Realty Co...	50x92	3	362-356	63	29,000	90,000

Section 3, Volume 3, Block 742—East Side 9th Ave. 18th to 19th St.
N.E.C.

Owner or Occupant	Size of Lot	Stories High	St. No.	Lot No.	Value of Real Estate Unimproved	Value of Real Estate with Improvements Thereon
S. Perlow	21.1½x44	3	128	1	$10,500	$20,500
H. Goldberg	25.2½x62	4	130	2	18,000	19,500
H. & R. Leive	22.4x80	3½	132	3	18,500	25,000
H. & R. Leive	22.8x80	3½	134	4	14,000	21,000
I. C. D. Steffens	22.4x100	4	136	78	15,500	23,000
Fredk. Cordes	18.7x80	3	138	75	8,000	11,500
Fredk. Cordes	18 7x60	3	140	74	8,000	11,500
Marol Rlty., Inc.	20x60	3	144	72	27,000	105,000

S.E.C.

North Side 18th St., 9th to 8th Ave.

Owner or Occupant	Size of Lot	Stories High	St. No.	Lot No.	Value of Real Estate Unimproved	Value of Real Estate with Improvements Thereon
Alice Kellher	16x23	3-1	361	60	$6,000	$13,000
L. V. Kellher	20x47.4 lr.	3B	359	5	6,000	15,000
City of New York	295x184 lr.	7	357-335	7	Exempt	Exempt
F. Meyer	23.5½x93	4B	333	18	12,500	20,000
B. & L. Dessen	23 5½x92	3B	331	19	12,500	20,000
Wardwest Corp.	21.10½x92	3	329	20	11,500	16,000
N. O. Sullivan	21.10½x92	3B	327	21	11,500	20,000
319 W. 18th St. Cp..	87 6x92	3	319-325	22	51,000	225,000
Jno J. Hannon Est.	21.10½x92	3B	317	25	11,500	16,000
A. & I. Palgen	22x92	4B	315	27	11,500	17,000
305 W. 18th St. Cp..	22.4x100	6	169	29	75,000	470,000
161 Rlty. Cp.	22x47.4	4B	303	83	9,500	15,000

West Side 8th Ave., 18th to 19th St.
N.W.C.

Owner or Occupant	Size of Lot	Stories High	St. No.	Lot No.	Value of Real Estate Unimproved	Value of Real Estate with Improvements Thereon
161 Rlty. Cp.	25x78	4	161	84	$37,000	$60,000
Abe M. Pressman..	22 4x78	3	163	85	25,000	35,000
149 8th Ave.	22.4x100	3	165	86	26,000	35,000
Gussie Bernstein	22.4x100	6	167	87	26,000	60,000
169 8th Ave., Inc...	22.4x100	5	169	88	26,000	47,000
Talas Amusement Cp.	69.8x 101 lr.	1	171-175	89	100,000	200,000

S.W.C.

South Side 19th St., 8th to 9th Ave.

Owner or Occupant	Size of Lot	Stories High	St. No.	Lot No.	Value of Real Estate Unimproved	Value of Real Estate with Improvements Thereon
F. Nachman	22x70 lr.	3B	306	43	$10,000	$20,000
Louise Morse	22x70	3B	308	44	10,000	13,000
J. Gosset ano.	16x70	3B	310	45	7,000	17,000
R. M. Barreiro	16.2x70 lr.	3B	312	46	7,000	15,000
311 W. 74th St. Cp.	18.10x 92 lr.	5	314	47	10,000	36,000
R. S. Fichtenbaum.	26x92	5	318	48	14,000	22,000
S. & W. Rlty. Cp...	21.10½x93	3B	318	49	11,500	19,000
H. Nystead	43.9x92	3B	320-322	50	23,500	33,000
S. & W. Rlty. Cp...	21.10½x92	3B	324	52	11,500	18,000
G. M. Ganres	21.10½x92	3B	326	53	11,500	16,000
P. Nystad et al.	21.10½x92	3B	328	54	11,500	18,000
P. Nystad et al.	21.0½x93	3B	330	55	11,500	18,000
F. & B. Attard	23.5½x92	4B	332	56	12,500	19,000
H. Carroll & G. & H. Hamer	23.6½x92	4B	334	67	12,500	19,000
Arctic Rlty. Corp...	25x92	4B	336	68	13,500	26,000
H. J. Gucker	25x92	6	338	59	13,500	33,000
340 W. 19th St. Co. Inc.	60x72	5	340-342	60	28,000	75,000
L. Bernstein	20x69.8	3B	360	70	8,000	16,000
Claude & Betty Owen	20x69.8	3B	362	71	8,000	15,000

Section 3, Volume 3, Block 743—East Side 9th Ave. 19th to 20th St.
N.E.C.

Owner or Occupant	Size of Lot	Stories High	St. No.	Lot No.	Value of Real Estate Unimproved	Value of Real Estate with Improvements Thereon
C. Chakejian	25x53	2	148	1	$19,000	$29,000
C. Vargas	22.1½x62	4	150	2	11,500	16,000
F. Mantovano	22.1½x62	4	152	3	11,500	16,000
F. S. Burns	22 1½x62	4	154	4	11,500	19,500
M. L. Goldenberg	22x80 lr.	4	156	83	13,000	17,500
Feve Widman & an.	22x80	4	158	82	13,000	17,500
Philrich Cp.	22.1½x80	5	160	81	13,000	19,000
Philrich Cp.	26.6x80	4B	162	80	23,500	34,000

S.E.C.

North Side 19th St., 9th to 8th Ave.

Owner or Occupant	Size of Lot	Stories High	St. No.	Lot No.	Value of Real Estate Unimproved	Value of Real Estate with Improvements Thereon
First Equities, Inc.	22x90	4B	367	6	$12,500	$14,000
P. Nystad et al.	22x93	3B	365	6	11,500	15,000
C. & M. Chakejian.	22x97	3B	363	7	11,500	17,000
M. Lalham	22x93	3B	361	8	11,500	22,000
Eva Gershman	16 8x92	3B	359	9	8,500	15,600
Eva Gershman	18.8x92	3B	357	10	8,500	13,000
355 W. 19th St. Cp..	16 9½x 92 lr.	3B	355	11	8,600	13,000
Philippina Nystad.	21.10½x64	3½B	353	12	9,500	14,000
C. M. & M. P. Cohon	21.10½x64	3½B	351	13	9,500	15,000
Clasar Rlty.	21.0½x64	3B	349	14	9,600	16,500
34517 Rlty.	21.10½x64	3B	347	15	9,500	14,000
31517 Rlty.	21.10½x64	3B	345	16	8,500	14,000
P. Nystad & ano.	21.10½x64	3B	343	17	9,500	14,000
H. Carroll & G. & H. Hamer	21.10½x64	3B	341	18	9,500	14,000
P. Roggemans	21.10½x64	3B	339	19	9,500	12,000
G. Hunt	49.9½x 92 lr.	4	337-335	30	28,000	115,000
Henry J. Gucker	25x92	5	333	22	13,500	20,000
S. Pomerantz	24.9x92	3B	331	23	13,500	22,000
P. Nystad & ano.	21.7x92	3B	329	24	11,600	15,000
P. Nystad & ano.	20.7x92	3B	327	25	11,000	15,000
John Nicol	20.7x92	3B	325	26	11,000	15,000
L. V. Monlorano	20.7x92	3B	323	27	11,000	15,500
L. Mortoroni	20.7x92	3B	321	28	11,000	15,500
Franika K. Fisher	21.4x92	3B	319	29	11,500	15,000

West Side 8th Ave., 19th to 20th St.
N.W.C.

Owner or Occupant	Size of Lot	Stories High	St. No.	Lot No.	Value of Real Estate Unimproved	Value of Real Estate with Improvements Thereon
Alan Bros.	103.6x 200 lr.	8	177-187	33	$240,000	$560,000
M. Bradley & ano...	80.6x125	..	195	47	140,000	260,000

S.W.C.

South Side 20th St., 8th to 9th Ave.

Owner or Occupant	Size of Lot	Stories High	St. No.	Lot No.	Value of Real Estate Unimproved	Value of Real Estate with Improvements Thereon
Solan Holding Cp..	25x92	4B	306	60	14,600	24,000
225 W. 15th St. Cp..	25x92	3	308	61	14,500	18,000
225 W. 15th St. Cp..	25x92	3B	310	62	14,500	20,500
Shiro Rlty.	50x92	6	312-316	63	30,000	90,000
F. Katz	25x92	3B	318	66	14,600	22,000
Healber Rlty. Cp. ..	25x92	3B	320	67	14,500	50,000
Zoud Rlty. Cp.	16.7x92	3B	322	58	9,500	18,000
A. E. Munsell	16.3x92	3B	324	59	9,500	23,000
Amin Equits., Inc..	17.8x92	3B	326	60	10,000	16,000
A. Stellanon	16.7x92	3B	328	61	9,500	14,000
J. V. Novo	16.6x92	3B	330	62	9,500	14,000
Leecee Rlty. Cp. ..	16.5x92	3B	332	63	9,500	14,000
S. Meranes, ano....	25x92	3B	334	64	14,000	20,000
St. Peter's P. E. Ch. & Sch.	143.6x 120	2	336	70	Exempt	Exempt
St. Peters P. E. Parsonage	81.6x 120	2	346	72	6,500	*11,000
1906 W. 9th St. Cp..	16 8x92	4	348	73	9,500	16,000
P. Weadock	16.8x92	4	350	74	9,500	16,000
Bertha Karl	16.8x92	4	352	75	9,500	16,000
Marie J. Tisdale ..	16.8x92	4	354	76	9,500	16,000
Charmot Rlty. Corp.	16.8x92	4	356	77	9,500	20,000
J. P. O'Hara	16.8x92	4	358	78	9,500	15,000
C. Rahl	20x92 lr.	4	360	79	12,000	15,000

Section 3, Volume 3, Block 744—East Side 9th Ave. 20th to 21st St.
S.E.C.

Owner or Occupant	Size of Lot	Stories High	St. No.	Lot No.	Value of Real Estate Unimproved	Value of Real Estate with Improvements Thereon
D. A. Cushman Rlty. Corp.	110x175 lr	5-5	170-176	3	$105,000	$170,000

North Side 20th St., 9th to 8th Ave.
N.E.C.

Owner or Occupant	Size of Lot	Stories High	St. No.	Lot No.	Value of Real Estate Unimproved	Value of Real Estate with Improvements Thereon
D. A. Cushman Rlty. Corp.	65x74	15	367-363	1	$50,000	$325,000
E. Rodriguez	21.6x74	3½	361	6	12,000	18,500
A. Kenny	21.6x74	3½B	359	7	12,000	17,000
B Schwartz	22x74	3½B	357	8	11,000	16,500
Ed. Kenny	22x74	3½B	355		11,000	17,000
R. Markward	23x74	3B	353	10	11,500	16,000
J. Byrne	15.3x92	3B	351	11	8,500	12,500
N. A. Pindlich	16x92	3B	349	12	8,500	12,600
Wm. J. Reilly	15.3x92	3B	347	13	8,500	12,500
B. Goggin	20x92	3½	345	14	11,500	17,500
A. Stellano	20x92	3B	343	15	11,500	17,500
V. Stanich	20x92	3B	341	16	11,500	16,500
339 W. 20th St. Cp..	20x92	3B	339	17	11,600	26,000
337 W. 20th St. Cp.	25x92	3-4	337	18	14,000	22,000
Mary McVecker	25x92	4B	335	19	14,000	18,000
C. R. Hoerlo	25x60	5	333	20	11,000	22,000
Ada Schlen	24.9x92	4B	331	21	14,000	19,500
M. P. Rahlmen	12.4½x92	4B	329	22	7,000	10,000
Max P. Rohlwes ..	12.4½x92	4B	327	23	7,000	10,000
City of New York..	160x184	5	325-315	24	Exempt	Exempt
A. & C. Miraglia	25x92	3B	313	30	14,000	24,000
A. Klenner	25x93	4	311	31	14,000	20,000
B. Tamburello	25x92	4	309	32	14,000	20,000
B. Tamburello	25x93	4	307	33	14,000	20,000
R. Maglinick	26x92	4	305	34	14,000	20,000
E. Le Roy	30.1x56.4	3B	303	35	9,500	17,600

West Side 8th Ave., 20th to 21st St.
N.W.C.

Owner or Occupant	Size of Lot	Stories High	St. No.	Lot No.	Value of Real Estate Unimproved	Value of Real Estate with Improvements Thereon
S. Lieberman	36.3x79.9	3	201	36	$54,000	$75,000
H. Nystad	18.1x79.9	3	201	38	18,500	20,000
Krausher Rlty.	25.3x100	3	203	39	30,000	60,000
Ansamar Rlty.	25x100	5	205	40	30,000	45,000
Ansamar Rlty.	24.11x100	5	207	41	30,000	45,000
M. Bradley & ano..	52.6x100	6	209-213	43	160,000	240,000

S.W.C.

South Side 21st St., 8th to 9th Ave.

Owner or Occupant	Size of Lot	Stories High	St. No.	Lot No.	Value of Real Estate Unimproved	Value of Real Estate with Improvements Thereon
Bernard Renzy	25x92	5	304	44	$15,000	$45,000
Bernard Renzy	25x92	5	306	45	15,000	40,000
P. & T. Realty Cp.	25x92	4	308	46	32,000	85,000
Sloan Holding Cp...	25x92	5	312	48	15,000	34,000
S. Blecker	24.9x92	5	328	55	15,000	34,000
La Joan Est.	24.9x93	5	328	56	16,000	41,000
Kent Investors	25x124	5	330	57	17,500	41,000
Dawberry Assoc.	25x92	4	332	58	15,000	40,000
M. Lestrh	25x93	5	334	59	15,000	20,000
M. Shachnow	60x92	3½-3½-3½	336-338;	60	32,000	50,000
M. Leisner et al...	25x92	5	340	62	15,000	30,000
Ansid Rlty. Cp.	60x92	6B	342-346	63	32,000	100,000
R. L. & M. E. Miller	21x74	3	348	66	11,600	20,000
G. & S. Rothman ..	21x74	4B	350	67	11,600	22,000
D. A. Cushman Rly. Corp.	16.6x74	3B	352	68	9,000	[illegible]
D. A. Cushman Rlty. Corp.	16 6x74	3B	354	69	9,000	13,500

Section 3, Volume 3, Block 745—East Side 9th Ave. 21st to 22d St.
N.E.C.

Owner or Occupant	Size of Lot	Stories High	St. No.	Lot No.	Value of Real Estate Unimproved	Value of Real Estate with Improvements Thereon
P. N. Vukelich	24.8½x60	4	180	1	$22,500	$25,000
K. M. Marcus	24.8½x60	4	182	2	15,000	20,000
Michael A. O'Connell	24.8½x60	4	184	3	15,000	20,000
Michael A. O'Connell	24 8½x74	4	186	4	17,000	26,000
J. Hoffman	20x71	4	188	75	16,000	19,500
J. Hoffman	20x71	5	190	74	16,000	19,500
J. Hoffman	20x71	4	192	73	16,000	19,500
J. Hoffman	20x71	4	194	63	18,000	21,500
J. Hoffman	18.9x71	1	196	71	21,000	30,000

S.E.C.

North Side 21st St., 9th to 8th Ave.

Owner or Occupant	Size of Lot	Stories High	St. No.	Lot No.	Value of Real Estate Unimproved	Value of Real Estate with Improvements Thereon
V. Garcia	17.6x74 lr.	3B	359	5	$9,600	$15,000
Albatross Bldg. Cp.	17.6x98 9	3B	357	6	11,000	16,000
J. Schwartz	21x98.9	3B	355	7	12,500	18,000
F. & B. Attard	21x98.9	3B	353	8	12,500	17,000
351 W. 21 St. Rlty..	21x98.9	3B	351	9	13,500	17,000
L. Carasco	21x98.9	3B	349	10	13,500	17,000
Delkap Rlty. Cp....	21x98.9	3B	347	11	13,500	18,000
Ino Valezto	25x98.9	5	345	12	16,000	25,000
Thos. Gorgas	25x98 9	3B	343	13	16,000	21,000
1704 Seddon Cp....	60x98.9	6	341-337	14	33,500	105,000
Kent Investors	25x98.9	5	335	16	16,000	33,000
C. Ewin Rlty.	25x98.5	5	333	17	16,000	33,000
C. Ewin Rlty.	25x98.9	5	331	18	16,000	32,000
Cash Reynolds	25x98 9	4B2	329	19	16,000	22,000
W. Dwyer	25x98.9	5	327	20	16,000	32,000
Frances Lemele	25x98 9	5	325	21	16,000	29,000
123 W. 21st St., Inc.	25x98 9	4	323	22	16,000	31,000
117 W. 21st St. Cp..	25x98.6	5	321	28	16,000	31,000
117 W. 21st St. Cp..	25x98.9	5	319	24	16,000	31,000
117 W. 21st St. Cp..	25x98 9	5	317	25	33,500	140,000
J. Heiman, et al. ..	50x98 9	6	313-315	26	16,000	35,000
J. F. Maxwell	25x98.9	5	311	28	16,000	21,000
A. Stetlanou	25x98.9	5	309	29	16,000	21,000
S. Block, ano.	25x98.9	5-2B	309-305	30	16,000	32,000
Goda Rlty.	25x98.9	5	303	31		

West Side 8th Ave., 21st to 22d St.
N.W.C.

Owner or Occupant	Size of Lot	Stories High	St. No.	Lot No.	Value of Real Estate Unimproved	Value of Real Estate with Improvements Thereon
Goda Rlty.	28.3x100	6	219	32	$59,000	$77,000
221 8th Ave. Corp..	23.6x100	3	221	33	30,500	35,000

See last page for footnotes.

Owner or Occupant	Size of Lot	Stories High	St. No.	Lot No.	Value of Real Estate Unimproved	Value of Real Estate with Improvements Thereon
Rowland M. Connor	22.8x100	6	223	34	30,500	35,000
Emma T. Short	45x100	3	225-227	35	64,000	65,000
H. W. Short	22.8x100	3	229	37	30,000	87,000
Kath. T. Moore	57x100	5	251-255	40	145,000	230,000

S.W.C.

South Side 23d St., 8th to 9th Ave.

Allerton House Cp.	20x98.9	4	306	42	$13,500	$31,000
C. Walter Cushler	20x98.9	8B	308	43	13,500	55,000
31 W. 22d St. Cp.	20x59.9	3B	310	41	13,500	17,000
German Church of St. Paul	20x98.9	3B	312	45	Exempt	Exempt
E. O'Brien	20x98.9	3B	314	46	13,500	18,000
M. & A. Miliella	25x98.9	3B	316	47	17,000	25,000
I. Kapner	25x98.9	1B	318	48	17,000	26,000
S. Sarad, ano.	25x98.9	3B	320	49	17,000	24,000
C. Edlin	25x98.9	4	322	50	17,000	25,000
A. Mileitano	20.9x98.9	3B	324	51	11,000	19,000
P. E. Schecler	20.9x98.9	4B	326	52	14,000	20,000
Thos. Mulligan	21x98.9	3B	328	53	14,000	20,000
R. Fichtenbaum	20.9x98.9	3B	330	54	14,000	28,000
A. Pardo	21.3x98.9	3B	332	55	11,000	20,000
Mifflin Mngt. Cp.	45.6x98.9	6	334-336	56	33,500	95,000
E. Schechler	25x98.9	4	338	58	17,000	26,000
P. Nyslo & ano.	20.10x98.9	3B	340	59	14,000	30,000
Lena Tiefert, ano.	20.10x98.9	3B	342	60	14,000	20,000
I. Schwartzman	20.10x98.9	3B	344	61	12,600	17,150
J. & C. Edlin	20.10x98.9	4	346	62	14,000	24,000
Luth. Emgt. Hse.	20.10x98.9	3B	348	63	14,000	23,000
St. Columbia R. C. Church	20.10x98.9	3½B	350	64	Exempt	Exempt
J. Hoffman	21.6x98.9	3B	352	65	16,000	18,600
J. Hoffman	21.6x98.9	3B	354	66	16,000	18,500
J. Hoffman	21.6x98.9	4	356	67	16,000	21,500
J. Hoffman	21.6x98.9	3½	358	68	16,000	17,500
J. Hoffman	21.6x98.9	4	360	69	16,000	20,500
J. Hoffman	21.6x98.9	4	362	70	18,000	26,000

Section 3, Volume 3, Block 746—East Side 9th Ave., 22d to 23d St.

N.W.C.

Royal Oper. Co.	24.8½x73	4	198	1	$28,500	$31,000
200 9th Ave. Cp.	24.8½x78	5	200	2	19,000	80,000
John Westerback	24.8½x100	5	202	3	22,000	37,000
J. Wallman	24.8½x100	6	204	4	22,000	60,000
206 9th Ave. Corp.	24.11x100	5	206	78	22,000	35,000

North Side 22d St., 9th to 10th Av.

P. Nystad	22x49.4½	3	363	5	$9,000	$12,000
A. Craca & ano.	18.9x98.9	4	361	6	12,500	17,500
Salhar Hldg. Co.	18.9x98.9	4	359	7	12,500	17,500
Salhar Hldg. Co.	18.9x98.9	4	357	8	12,500	17,500
N. Largenfield	18.9x98.9	4	355	9	11,600	19,500
Philippine Nystad	25x98.9	4-4	353-351	10	17,000	22,000
R. Cianion	22.6x98.9	3B	349	11	16,000	36,000
Hyman Roth	22.6x98.9	3B	347	12	16,000	30,000
Eljo Apts. Inc.	22.6x98.9	1B	345	13	16,000	31,000
E. Shecler	22.6x98.9	3½B	343	14	16,000	20,000
F. Garfield	22.6x98.9	3½B	341	15	15,000	20,000
G. Weingarten & ano.	37.6x98.9	4	337	16	25,500	36,000
Clark Chelsea Cp.	37.6x98.9	3B	333	18	25,500	33,000
J. Borkowitz & ano.	22.6x98.9	3B	331	20	16,000	21,000
M. Weingarten & S. Berkowitz	22.6x98.9	4	329	21	15,000	21,000
M. Weingarten & S. Berkowitz	22.6x98.9	4	327	22	15,000	21,000
325 Corp.	22.6x98.9	6B	325	23	15,000	19,000
A. & D. Rieser	22.6x98.9	4B	323	24	16,000	21,000
H. & S. Nystad	21.10½x98.9	4B	321	25	15,000	23,000
M. C. Bonnell	21.10½x98.9	4B	319	26	15,000	21,000
Max Schwartz	21.10½x98.9	4B	317	27	15,000	21,000
United German E. L. Church	59.4½x98.9	1½	615-618½	28	Exempt	Exempt
Antar Real Est. Co., Inc.	16.6x98.9	..	316	31	66,000	85,000

West Side 8th Ave., 22d to 23d St.

N.W.C.

Barrington Moore	84.6x100	6	237-47	38	$200,000	$330,000
		19				
Nomac Corp.	113x100	Pent.	249-59	48	350,000	1,425,000

S.W.C.

South Side 23d St., 8th to 9th Ave.

L. Philippe Rly.	109x98.9	6	312-20	50	$250,000	$600,000
Whitehead Bros.	45.9x98.9	8	322, 324	55	79,000	160,000
Garbore, Inc.	21.10½x98.9	4B	326	57	26,500	34,000
Leo Home for R. C. Immigrants	100x98.8	4B	328	58	Exempt	Exempt
H. Graham Horn	25x98.9	4	336	62	30,000	10,000
L. Rankovic	25x98.9	3	338	63	30,000	15,000
340 Realty Corp.	25x98.9	3	340	64	30,000	55,000
Jemen Rlty. Cp.	59x98.9	4	342-4	65	60,000	55,000
Jemen Rlty. Cp.	25x98.9	4	346	67	30,000	41,000
A. Speiber et al.	25x98.9	5	348	68	30,000	52,000
Four Merit Rlty. Cp.	25x98.9	6	350	69	30,000	48,000
S. Plaxe	25x98.9	6	352	70	30,000	36,000
Gerbore, Inc.	25x98.9	5	354	71	30,000	38,000
Gerbore, Inc.	25x98.9	6	356	72	30,000	43,000
D. Crane	25x98.9	4	358	73	30,000	41,000
Wilman Hldg. Cp.	25x98.9	5	360	74	30,000	51,000
L. & R. Barash	46x73.10	4	362-14	75	60,000	100,000
Excelsior Realt.	23x73.10	5	366	77	26,000	88,000
Linrose Develop. Co.	29x73.10	5	368	78	65,000	105,000

S.E.C.

Section 3, Volume 3, Block 747—East Side 9th Ave., 23d to 24th St.

N.E.C.

I.L.G.W.U. Houses	196.6x800	..	..	1	$2,200,000	$2,573,500

S.E.C.

North Side 23d St., 8th to 9th Ave.

Cornish Synd. Cp.	159.2x63	12P	323-311	28	250,000	1,100,000

Section 3, Volume 3, Block 748—East Side 9th Ave., 24th to 25th St.

N.E.C.

I.L.G.W.U.	197.6x800	6	280	1	$1,500,000	$1,827,000

S.E.C.

North Side 24th St., 8th to 9th Ave.

St. Eleutherious, Inc.	71x98.9	1	361	6	Exempt	Exempt

West Side 8th Ave., 24th to 25th St.

N.W.C.

South Side 25th St., 8th to 9th Ave.

S.W.C.

Section 3, Volume 3, Block 749—East Side 9th Ave., 25th to 26th St.

N.E.C.

I.L.G.W.U.	197.6x375	..	..	1	$160,000	$676,500

North Side 25th St., 8th to 9th Ave.

S.E.C.

St. Columba R. C. Ch. (Parsonage)	15x98.9	3-2½	345-43	15	Exempt	Exempt
St. Columba R. C. Ch. & School	180x98.9	4	341	17	Exempt	Exempt
St. Columba R. C. Church	25x98.9	3	329	23	Exempt	Exempt
I.L.G.W.U.	197.6x525	.	..	24	$840,000	$1,036,000

West Side 8th Ave., 25th to 26th St.

N.W.C.

South Side 26th St., 8th to 9th Ave.

S.W.C.

Amer. Prot. Def. League	50x98.9	2	348-350	69	Exempt	Exempt

1-3-5 Franklin Terrace

Section 3, Volume 3, Block 750—East Side 9th Ave., 26th to 27th St.

N.E.C.

I.L.G.W.U.	197.6x800	..	..	1	$1,590,000	$1,664,500

S.E.C.

North Side 26th St., 8th to 9th Ave.

Section 3, Volume 3, Block 751—East Side 9th Ave., 27th to 28th St.

N.E.C.

I.L.G.W.U.	98.6x800	..	..	1	$1,400,000	$1,561,500
P. E. Ch. of Holy Apostles	98.9x125 Ir.	1	295	76	Exempt	Exempt
Ch. Holy Apostles Par.	21.5 1.7x98.9	3	360	75	Exempt	Exempt

Section 3, Volume 3, Block 752—East Side 9th Ave., 28th to 29th St.

N.E.C.

I.L.G.W.U.	197.6x800	..	..	1	$1,590,000	$1,653,500

West Side 8th Ave., 28th to 29th St.

N.W.C.

Section 3, Volume 3, Block 753—East Side 9th Ave., 29th to 30th St.

N.E.C.

D. Kaplor	20.9x70	1	332	1	$25,000	$36,000
W. H. Herbener	21x70	1	334	2	15,000	22,500
C. & N. Pirrello	18.3x70	4	336	3	18,000	21,000
L. Pellegrini	19.8x70	4	338	4	14,500	19,000
340 9th Ave., Inc.	19.8x70	4	340	5	11,500	27,000
Lettry Rlty. Cp.	20x6	Interior		53	300	300
342 9th Ave. Corp.	19.9x76 Ir.	1	342	82	14,000	23,000
Paulina Bernstein	19.6x70	4	344	81	13,500	17,000
350 9th Ave. Rlty. Corp.	19.6x76 Ir.	1	346	80	12,000	15,500
350 9th Ave. Rlty. Cp.	19.6x78 Ir.	4	348	79	11,000	22,000
350 9th Ave. Rlty. Cp.	19.8x74	1	350	78	19,000	31,000

S.E.C.

North Side 29th St., 8th to 9th Ave.

Dona Hldg. Co.	22x98.9	1	359	6	$16,000	$23,000
I. Golden	22x98.9	6	357	7	15,500	30,000
Ginaud Rlty. Cp.	22x98.9	6	355	8	15,500	25,000
Lettry Rlty. Cp.	22x98.9	5	353	9	15,500	21,000
Antar R. E. Co.	22x98.9	6	351	10	15,500	30,000
David Cohn	22x98.9	5	349	11	15,500	29,000
H. Gerson, ano.	22x98.9	4B	347	12	15,500	24,000
L. Rosario	22x98.9	4B	345	13	15,500	21,000
Wm. Pomnierer	22x98.9	4B	343	14	15,500	25,000
Monofeld Rlty.	22x98.9	4B	341	15	15,500	24,000
H. Gerson & ano.	22x98.9	4B	339	16	15,500	40,000
H. Gerson ano.	22x98.9	4B	337	17	15,500	20,000
Ryson Rlty. Corp.	22x98.9	4B	335	18	15,500	25,000
H. Gerson	22x98.9	5	333	19	15,500	29,000
Jaran Rlty. Corp.	22x98.9	1	323	21	15,500	21,000
Jaran Rlty. Corp.	22x98.9	1	321	25	15,500	21,000
S. Mark	22x98.9	3½B	319	26	15,500	21,000
Marksione Rlty. Cp.	22x98.9	4	317	27	15,500	55,000
Clara Shapiro	22x98.9	4	315	28	15,500	20,000
313 Broadhurst Cp.	22x98.9	4	313	29	16,500	23,000
311 W. 29th St. Corp.	22.3½x98.9	3½	311	30	15,500	20,000
Ilgro Apts., Inc.	22x98.9	4	309	31	16,500	22,000
L. Merin	22.2½x98.9	4	307	32	15,500	22,000
R. M. Topple, et al.	23x98.9	5	305	33	16,500	29,000
Julius Edlen	21.6x98.9 Ir.	1	303	61	17,600	26,000
Cretans Assoc.	25x98.9 Ir.	1	301	35	21,000	33,000

West Side 8th Ave., 29th to 30th St.

N.W.C.

Cretans Assoc.	23.9x60	4	383-385	36	$45,000	$52,000
Cretans Assoc.	21x60	1	387	37	22,000	27,000
J. J. Taboll & ano.	21x70	1	389	38	21,000	31,000
A. Jumpolo	21x70	4	391	39	21,000	31,000
Benjul Realty Co.	21x70	4	393	40	21,000	31,000
Benjul Realty Co.	21x70	4	395	41	24,000	31,000
S. Brecher et al.	21x70	1	397	42	24,000	58,000
J. P. Kissling et al	21x70	1	399	43	26,000	33,000
J. P. Kissling et al	21.9x70	4	401	44	41,500	63,000

S.W.C.

South Side 30th St., 8th to 9th Ave.

J. D. Kissling et al.	22x98.9	3	302	45	$19,500	$21,000
Louis Merin & J. Edlin	22x98.9	5	304	46	16,500	32,600
L. & R. Cohen	22x98.9	3	306	47	16,500	20,500
N. A. Australian C.	66x98.9	10	308-12	48	55,000	300,000
Minnie Roitman	22x98.9	4	314	51	16,500	26,000
L. Shapiro	22x98.9	1	316	52	16,500	25,000
L. Shapiro	22x98.9	4	318	53	16,500	34,000
L. Shapiro	22x98.9	3	320	54	16,500	24,000
L. Shapiro	22x98.9	4	322	55	16,600	29,000
French Benev. Soc.	176x197.6 Ir.	8-12	324-340	56	Exempt	Exempt
Laredo Cons. Mgt. Co.	33x98.9	6	342-344	65	25,000	50,000
D. Zuckerman	33x98.9	6	346-348	67	25,000	48,000
Silber Realty Corp.	36.8x98.9	6	350-352	69	28,000	70,000
M. O'Neil	18.4x98.9	3	354	71	11,000	20,000
Lettry Rlty.	18.4x98.9	3	356	72	11,000	20,000
Lettry Rlty.	18.4x98.9	3	358	73	14,000	20,000
P. Shapiro	18.4x98.9	4	360	74	15,000	22,000
A. & R. Dominguez	20x98.9	3	362	75	15,000	20,000
Rosetrude Rlty. Cp.	20x98.9	3	364	76	15,000	21,000
R. Cohen	20x98.9	3	366	77	15,000	20,000
Helen Mandis	17.1x59.2	.		178	10,500	10,500

Total, Section 3, Volume 3 .... $30,711,400 $33,923,350

EXEMPT PROPERTY

Section 3, Volume 3.

Port of N. Y. Auth.	206x800	..	739	1	$1,600,000	$11,000,000
City of New York, Bl. 740	127x184 Ir.	V	740	24	145,000	165,000
Cath. Char. Arch. of N. Y., Bl. 741	50x92	5	741	6	25,000	80,000
Rocel Rlty. Cp.	25x77 Ir.	5	741	39	......	20,000
City of New York, Bl. 742	235x184 Ir.	1	742	7	290,000	2,500,000
St. Peter's P. E. Ch.	113.6x184	2-2	743	70	110,000	216,000
St. Peter's P. E. Ch.	31.6x120	2	743	72	21,500	31,000
City of New York, Bl. 740	127x184 Ir.	..	744	24	206,000	1,026,000
J. Lemle	25x98.9	.	745	21	0	3,000
German Ch. of St. Paul (Parsonage)	20x98.9	3	745	45	13,600	17,600
I. Schwartz	20.10x98		745	61	1,400	1,850
R. C. Church of St. Columbia, Bl. 746	20.10x98.9	3½	745	64	14,000	19,500
N. Langefeld	18.9x95.8	..	746	9	000	1,500
United German Lutheran Ch., Bl. 746	59.11½x98.9	1½	746	28	44,000	80,000
Leo House for G. C. Emigrants, Bl. 746	100x98.9	8	746	68	132,000	575,000
Church, Bl. 748	71x98.9	1	748	6	53,000	105,000
St. Columba's R. C. Church	15x98.9	3	749	15	26,000	35,000
St. Columba's R. C. School	180x98.9	4	749	17	89,000	185,000
St. Columbas R. C. Chur.	25x98.9	..	749	22	13,000	18,000
Manor Ref. Ch.	50x98	2	749	69	25,500	99,000
Classes of Ref. Ch. P. E. Ch. Holy Apostles, Bl. 751	98.9x125 Ir.	1	751	76	125,000	165,000
P. E. Ch. of Holy Apostle, Bl. 751	21.6½x98.9	3	751	75	11,500	18,700
French Benevolent Society, Bl. 753	176x197.6 Ir.	8	753	56	246,000	1,525,000

Total Exempt, Section 3, Volume 3 ... $3,716,300 $18,683,050

State of New York, City of New York, County of New York, ss.:
I, Herbert A. Seigel, one of the Assessors of The City of New York, do depose and swear that the foregoing volumes numbered 3, Section 3 is one of the following volumes Section 3, Volumes 1, 2 and 3; which together contain a detailed statement of all the taxable property embraced within the district assigned to me by the President of the Tax Commission of The City of New York for assessment under his direction and entered in the Annual Record of the Assessed Valuation of Real Estate in the Borough of Manhattan, in the City of New York, for the fiscal year July 1, 1960 to June 30, 1961.

That I have personally examined each and every house, building, lot, pier, and other taxable property within said district; that in said volumes are set down and given the description, the Street, the Section or Ward, Block and Lot and Map or identification numbers of said Real Estate embraced within such district, the sum for which, in my judgment, each separately assessed parcel of Real Estate would sell under ordinary circumstances if it were wholly unimproved; and separately stated, the sum for which the same parcel would sell under ordinary circumstances with the improvements, if any, thereon; also the name of the owner or occupant thereof, so far as the same is known, also any other information which the President of the Tax Commission required.

HERBERT A. SEIGEL, Assessor.

Sworn to before me this [illegible] day of January, 1960.
JACOB MARKOWITZ, Justice of the Supreme Court of the State of New York.

Owner or Occupant	Size of Lot	Stories High	St. No.	Lot No.	Value of Real Estate Unimproved	Value of Real Estate with Improvements Thereon

Section 3, Volume 4, Block 754—East Side 9th Ave., 30th to 31st St.

N.E.C.

R. Zeiller	24.8½x61	3	352	1	[illegible]	$16,500
M. Sabatini	18.7½x60.10	4	354	2	16,000	19,000
M. Sabatini	18.6x60.10	4	356	3	11,000	17,000
M. Sabatini	18.6x60.10	1	358	4	15,500	18,500
360 9th Ave. Corp.	16.3x100	4	360	5	10,000	21,000
I. Brodsky	98.9x230	10	362-70	78	55,000	[illegible]

S.E.C.

North Side 30th St., 8th to 9th Ave.

Unknown	19.1x71.0½	3	365	6	$14,000	$18,000
V. & N. All.	19.11x74.0½ Ir.	3	363	7	14,000	18,000
Louis Pagano	18x98.9	4	361	8	14,000	[illegible]
Louis Pagano	18x98.9	3	359	9	11,000	22,000
Jas. O'Connor	18x98.9	5	357	10	13,500	21,000
H. Gerson	26x98.9	3	355	11	19,500	30,000
Harry Gerson	19.8x98.9	3	353	12	15,000	22,000
J. Rovita	19.6x98.9	3	351	13	10,000	11,000
Joseph Izzo	19.6x98.9	3	349	14	10,000	14,000
H. Gerson	23.4x98.9	3	347	15	17,600	19,500
345 W. 30th St. Cp.	25x98.9	3	345	16	20,000	26,000
Sarlitt Rlty. Corp.	22x98.9	1	343	17	17,500	28,000
Chas. Edlin	22x98.9	4	341	18	17,500	28,000
Louis Pagano	22x98.9	3	339	19	17,500	28,000
J. Liebman	22x98.9	3	337	20	17,500	29,000
Mary C. Dillon	40x98.9	3	335-29	21	18,000	30,000
Mary C. Dillon	20x98.9	3	327	24	17,000	22,000
Millbeck Apts. Inc.	20x98.9	3	325	25	20,000	30,000
Millbeck Apts. Inc.	23x98.9	3	323	26	20,000	30,000
Millbeck Apts. Inc.	20x98.9	3	321	27	20,000	30,000
Millbeck Apts. Inc.	20x98.9	3	319	28	22,000	31,000
Millbeck Apts. Inc.	20x98.9	3	317	29	17,500	26,000
315 W. 30th St. Cp.	20x98.9	3	315	30	15,000	21,000
C. Griffin	20x98.9	3	313	31	15,000	21,000
H. Nystad & ano.	20x98.9	3	311	32	16,000	22,000
H. Nystad & ano.	20x98.9	3	309	33	16,000	22,000
Lutheran Alliance of America	25x98.9	1	307	34	19,000	31,000
K. Hagland	25x98.9	3	305	35	19,000	32,000

West Side 8th Ave., 30th to 31st St.

N.W.C.

Carter Prop., Inc.	21.8½x100	6	403	36	[illegible]	$110,000
C. L. Roso	21.8½x100	3	405	37	17,000	57,000
H. A. Silberstein	21.8½x100	3	407	38	39,000	48,500
A. K. H. M. Harris	21.8½x100	2	409	39	39,000	48,500
T. Wolf	24.8½x100	4	411	40	[illegible]	[illegible]
A. K. H. M. Harris	21.8½x100	4	413	41	34,500	43,000
Penn Post Hotel Cp.	49.4½x100	1	415	41	130,000	195,000

S.W.C.

South Side 31st St., 8th to 9th Ave.

A. N. Z. Realty Cp.	19.9x98.9	3	300	47	$27,000	$35,000
A. N. Z. Realty Cp.	19.9x98.9	3	310	48	27,000	37,000
Franklin Stores Cp.	87.6x98.9	1	312	49	[illegible]	100,000
Corby Assoc., Inc.	225x98.9	4	316-38	51	300,000	1,300,000
Howell Rlty. Cp.	100x98.9	Shell	340-42	61	160,000	[illegible]
Kappa Rlty. Co.	60x98.9	8	350-56	63	115,000	200,000

Section 3, Volume 4, Block 755—West Side 8th Ave., 31st to 33d St.

N.E.&N.W.C.

Penn T. & T. R. R. Co.	455x800	2		40	Ass'd R. R. Corp. (A-511-31)	

S.E.&S.W.C.

N.E.&N.W.C.

U. S. Govt. P. O.	455x800	5	421-41	40	Exempt	Exempt

S.E.&S.W.C.

Section 3, Volume 4, Block 757—East Side 8th Ave., 33d to 34th St.

N.E.C.

Y.M.C.A. of Greater New York	197.6x48 Ir.	2	408-20	1	$160,000	$1,150,000

S.E.C.

North Side 33d St., 8th to 9th Ave.

Gladtidings Assembly	75x98.9	1	325-29	17	Exempt	Exempt
Negbog Rlty. Corp.	33.4x78.9	5	323-21	20	$30,000	$74,000
D. Schlair	16.8x78.9	4	319	22	21,000	26,000
B. Rosenzweig	24.1x98.8	1	317	23	35,000	10,000
M. Smirlock	23.7x98.9	1	315	24	28,000	66,000
M. Smirlock	22.9x98.9	3	313	25	56,000	67,000
Domanica Schlesi	22.8x98.9	3	311	26	30,000	47,000
H. Casper	67x98.9	..	309	27	110,000	110,000

West Side 8th Ave., 33d to 34th St.

N.W.C.

M. Stolitsky & ano.	197.6x120 Ir.	22	461-79	31	$1,175,000	$3,925,000

S.W.C.

South Side 34th St., 8th to 9th Ave.

Paul Abend & ano.	18x98.9	4	304	41	[illegible]	75,000
Hasilic Center, Inc.	19x98.9	4	306	42	[illegible]	73,000
Julavine, Inc.	19x98.9	1	308	43	67,000	[illegible]
Vinellis Corp.	24x98.9	5	310	44	[illegible]	[illegible]
173 Hldg. Cp.	25x98.9	5	312	45	71,000	87,000
L. Silverman, ano.	50x98.9	V		46	150,000	150,000
Suchar, Inc.	60x118.9	4	320-22	50	185,000	195,000
324 W. 34th St. Inc.	75x98.9	..		51	225,000	225,000
J. C. Penny Bldg. & Rlty. Co.	225x197	6 18	330-352	61	900,000	[illegible]
Y.M.C.A. of Greater New York	116x197	6 14	354-368	66	Exempt	Exempt

Section 3, Volume 4, Block 758—East Side 9th Ave., 34th to 35th St.

N.E.C.

P. Rinaldi	43.4½x25.0	3	422-424	1	[illegible]	$145,000
Eljae Realty Co.	196.10½x98.9	18	440-448	82	370,000	1,910,000

S.E.C.

North Side 34th St., 8th to 9th Ave.

E. Stavrakoulis	41.6x17.4	2	367	5	$71,000	$82,000
351 W. 34th St. Cp.	93x98.9	V	363	7	275,000	275,000
Cong. Beth Israel	37.3x98.9	5	353	12	100,000	110,000
Cong. Beth Israel	89.11x98.9	1	347-49	11	Exempt	Exempt
Prudential Ins. Co.	125.6x197.6	Cov.	345-23	14	890,000	[illegible]
Man. Opera House Bldg. Corp.	197.6x125	9	315-321	20	600,000	825,000
Waldman Rlty. Cp.	104.6x197.6	1	273-21	[illegible]	130,000	[illegible]

West Side 8th Ave., 34th to 35th Sts.

N.W.C.

Hilton Hotels Corp.	197.6x175	37	481-97		[illegible]	11,225,000

S.W.C.

See last page for footnotes

Owner or Occupant	Size of Lot	Stories High	St. No.	Lot No.	Value of Real Estate Unimproved	Value of Real Estate with Improvements Thereon
Section 3, Volume 4, Block 759—East Side 9th Ave., 35th to 36th St.						
N.E.C.						
Wentworth Bldg Inc.	69.9x100	6	450-56	1	$155,000	$181,000
J. Farber, et al.	24.8x100	1	458	80	29,500	42,500
H. C. Fullan	24.8x100	4	460	79	29,500	42,500
Groberg Rlty. Cp	24.8x50	5	462	78	20,000	29,000
S & M Nussbaum	24.9x75 Ir.	5	464	77	45,000	74,000
S.E.C.						
North Side 35th St., 9th to 8th Ave.						
35-33 Sts. Rlty. Cp.	25x98.9	5	357	7	$31,000	$42,000
City of New York	141.8x 197.8 Ir.	4	353-55	8	Exempt	Exempt
Gallow Rlty. Cp	83.1x98.9	11	345-51	11	$110,000	$475,000
Expert Textile Corp.	76x98.9	12	335-43	18	100,000	400,000
J. Manheimer	25x98.9	5	331	23	34,000	44,000
J. Manheimer	25x98.9	5	329	24	34,000	41,000
J. Manheimer	19.6x98.9	5	327	25	25,500	33,000
M. J. Fornel Serv.	17.10½x 98.9	1	325	26	21,000	60,000
Marlibeal Rlty. Cp.	36.8x98.9	1	323-21	27	46,000	80,000
B. Manheimer	25x98.9	4	319	29	33,000	39,500
B. Manheimer	25x98.9	5	317	30	33,000	43,000
Bert Leb Novelty Co.	50x98.9	14	313-15	31	66,000	$15,000
West Side 8th Ave., 35th to 36th St.						
N.W.C.						
Lipshap Rlty. Corp.	78.9x 100.8 Ir.	25	501-07	37	$610,000	$1,835,000
E. H. Bellel et al.	0.6x80	V	..	41	100	100
Kaufman 8th Av. Cp.	118.3x 120 Ir.	24	509	45	620,000	2,050,000
S.W.C.						
South Side 36th St., 8th to 9th Ave.						
N. Y. Edison Co	65x98.9 Ir.	4	306-12	49	Ass'd. R.E. Corp	1A-296 21
M. Horenberg et al.	25x98.9	6	314	52	$21,000	$30,000
M. Rosenberg et al	25x98.9	6	316	53	30,000	53,000
M. Rosenberg et al	25x98.9	5	318	54	30,000	53,000
Anlon Rlty Cp	50.4x98.9	6	320	55	100,000	250,000
D. Roley et al.	11.8x98.9	7	330-32	59	50,000	135,000
Ch. Fed. Comm. of the Presby. of N.Y.	125x98.9	5	334-44	61	Exempt	Exempt
Libra Estates Inc.	25x98.9	5	346	67	30,000	15,100
348 Bldg. Corp.	25x98.9	12	348	68	30,000	135,000
Goslel 36th St. Corp.	76x98.9	13	350-60	73	90,000	400,000
Hyman Levine	25x49.5	5	362	76	21,000	28,000
Section 3, Volume 4, Block 760—East Side 9th Ave., 36th to 37th St.						
N.E.C.						
M. J. Adilan Cp.	49.6½x100	4	468-470	1	$75,000	$105,000
Francisco Apicella	24.6½x100	4	472	3	29,500	38,000
Jacris Bldg Corp.	24.8x100	6	474	4	29,500	41,500
Ruth Lawlinson, ano.	25x100	2	476	77	30,000	44,500
Tomjos Rlty. Corp.	24.4x110	3	478	76	30,000	34,100
S.E.C.						
Ail. Ev., Inc.	49.6x61.6½	1	480-482	74	62,500	72,500
North Side 36th St., 9th to 8th Ave.						
J. W. M. Canler	68.4x98.9	13	363-59	7	$70,000	$320,000
J. & O. Krupnik	31.4x98.9	7	355-357	10	26,500	110,000
Louis Arkin	83.1x98.9	16	347-53	12	100,000	650,000
J. Blumenson	36x98.9	6	343-45	16	40,000	55,000
Schoenbaum & Hernelin	25x98.9	5	341	19	27,500	40,000
Schoenbaum & Hernelin	11x98.9	6	339	19	15,600	23,000
A. & A. Slor Ware.	25x98.9	4	337	20	27,500	60,000
E. Waterman & Co., Inc.	103x98.9	12	329-335	21	125,000	520,000
I. A. Wien, et al.	140x98.9	17	315-25	26	210,000	1,100,000
Garment Center Arcade	77.2x 191.6 Ir.	17	315-25	26	215,000	1,030,000
West Side 8th Ave., 36th to 37th St.						
N.W.C.						
621 8th Av. Rlty. Cp.	20x 104.10 Ir.	1	621	35	$150,000	$170,000
Schlossman En Inc.	78.9x 104.10½ Ir.	6	623-29	39	285,000	300,000
635 8th Av. Corp.	74x100	20	631-35	43	255,000	870,000
Dermakreal As. Inc.	24.9x 100.4½ Ir.	6	637	48	130,000	155,000
S.W.C.						
South Side 37th St., 8th to 9th Ave.						
Wenner Rlty. Co.	25x98.9	V		51	$30,000	$30,000
Wenner Rlty. Co.	26x98.9	V		52	31,500	31,500
A. Wenner	25x98.9	Pumix		53	30,000	31,000
A. Wenner	25x98.9	1	318	54	30,000	30,500
E. Waterman & Co., Inc.	76x98.9	16	320-24	55	90,000	450,000
S. Brecher et al	25x98.9	5	326	58	25,000	30,000
Lubree Rlty. Corp.	25x98.9	5	328	59	25,000	35,000
Central Town Garage	25x98.9	V		60	25,100	25,000
M. Hurwitz & ano.	25x98.9	5	332	61	27,500	37,500
M. Hurwitz & ano.	25x98.9	5	334	62	27,500	37,500
Rivok Rlty. Cp.	100x98.9	11	336-342	63	110,000	715,000
Anjac Ests. Inc.	25x98.9	3	344	67	25,000	47,000
N. H. Reisel	100x98.9	V	346-52	68	110,000	112,000
M. Meshnick	18x49.5	4	354	72	12,500	23,000
Tomjoe Rlty. Corp.	17.5½x19.5	4	356	73	13,500	15,500
Section 3, Volume 4, Block 761—East Side 9th Ave., 37th to 38th St.						
N.E.C.						
G. L. Siegel	24.9x100	5	484	1	$17,500	$65,000
Rebecca Prunz	24.8x100	5	486	2	32,500	51,000
N. Dellorle & ano	21.8x100	5	488	3	29,500	48,000
Ashton Rlty., Inc.	24.8x100	6	492	4	29,500	45,000
494 9th Ave. Corp.	24.8x100	5	494	67	29,500	44,000
Chattenden Rlty. Cp.	21.6x100	5	496	66	29,500	41,000
500 9th Ave. Corp.	24.5x100	1	498	65	32,500	44,000
500 9th Ave. Corp.	24.9x100	3	500	64	17,500	65,000
S.E.C.						
North Side 37th St., 9th to 8th Ave.						
353 W. 37th St., Inc.	50x98.9			6	$35,000	$55,000
349 W. 37th St. Gar.	50x89.9	6	351-49	7	55,000	149,000
Commonwealth Inv. Inc.	25x98.9	5	347	9	25,000	30,000
Edith O. Tunison et al.	25x98.9	5	343-45	10	52,500	150,000
333 W. 37th St. Cp.	125x98.9	1	333-41	13	145,000	147,500
A. Rabinowitz	49.7x98.9	12	323-25	20	34,500	250,000
313 W. 37th St. Cp.	100.6x98.9	8	313-21	22	110,000	400,000
Gert Realty Corp.	25x98.9	5	311	28	27,500	41,500
Gert Realty Corp.	25x98.9	5	309	29	27,500	41,500
Glasgow Rlty. Corp.	25x98.9	6	307	30	25,000	58,000
West Side 8th Ave., 37th to 38th St.						
N.W.C.						
Popular Rlty., Inc.	28.0½x 100 Ir.	6	639-41	31	$155,000	$200,000
Popular Rlty., Inc.	21.8½x76	4	643	32	73,000	90,000
Pan American Dist. Corp.	74.0½x100	23	645-51	33	275,000	1,080,000
Forman Family, Inc.	19.4x 100 Ir.	23	653-55	37	220,000	890,000
Aggie Rlty. Corp.	24.9x100	3	657	39	125,000	155,000
S.W.C.						
South Side 38th St., 8th to 9th Ave.						
Artillery Rlty. Cp.	50x98.9	16	306-8	41	$55,000	$325,000
Dorothy Slesinger	250x 197.6 Ir.	2	310-28	43	350,000	455,000
Temple Equities Inc.	150x98.9	16	330-42	53	170,000	900,000
Janbar Rlty. Corp.	75x98.9	17	344-48	59	82,500	450,000
350 W. 38th St. Cp.	50x98.9	6	350-52	63	55,000	130,000
Section 3, Volume 4, Block 762—East Side 9th Ave., 38th to 39th St.						
N.E.C.						
Margt. O'Leary	24.9x 100 Ir.	5	502	1	$65,000	$90,000
Margt. O'Leary	24.8x60	5	504	2	26,500	36,500
Margt. O'Leary	24.8x100	5	506	3	32,500	47,000
Louis Kempner	24.8x100	6	508	4	29,500	45,000
Geo. M. Agrocosta	24.8x100	6	510	5	29,500	49,500
V. Esposito	18.6½x60	4	516	73	18,000	25,000
D & K Amorelli	18.6½x60	4	518	72	18,000	25,000
J. Vogel	18.6½x60	4	520	71	18,600	28,000
S. Abramson et al.	18.6½x60	4	522	70	27,000	80,000
S.E.C.						
North Side 38th St., 9th to 8th Ave.						
Trump Rlty. Corp.	25x98.9	6	353	6	$27,500	$40,000
Trump Rlty. Corp.	25x98.9	6	351	7	27,500	40,000
Central Town Garage	25x98.9	V	349	8	27,500	27,500
Sommer Rlty. Cp.	25x98.9	6	347	9	27,500	38,500
Sommer Rlty. Cp.	25x98.9	6	345	10	37,500	44,500
H. Krigman	25x98.2	12	343	11	55,000	280,000
339 W. 38th St. Cp.	26x98.9	1	339	13	25,000	37,000
Rezeem Rlty. Corp.	50x98.9	12	335-37	14	65,000	280,000
Central Serv. Gar., Inc.	25x98.9	6	333	16	25,000	32,000
Anchor Sewing Mach.	25x98.9	6	331	17	25,000	48,000
Benj. Stern	25x98.9	6	329	18	25,000	32,000
Carl S. Bresnick	79x98.9	16	327	19	87,000	570,000
Jos. Manheimer	21x98.9	4	321	23	23,000	28,000
Jos. Manheimer	25.8½x 98.9 Ir.	4	319	24	27,500	33,000
H. Smith	149.3½x 98.9 Ir.	20	317-07	25	200,000	1,375,000
West Side 8th Ave., 38th to 39th St.						
N.W.C.						
Penbus Rlties, Inc.	98.9x 100.6 Ir.	23	671-81	53	$410,000	$1,400,000
F. W. Woolworth Co.	49.4x 125 Ir.	3	685-87	35	225,000	380,000
H. M. Greenberg	19.5x100	23	689-91	42	211,000	170,000
S.W.C.						
South Side 39th St., 8th to 9th Ave.						
Lipshap Rlty. Corp.	50x98.9	6	310-12	46	$55,000	$135,000
C. C. Bolton & Trimming	25x98.9	5	314	48	27,500	31,500
C. C. Bolton & Trimming	25x98.9	6	316	49	27,500	31,500
A. F. & T. H. Lawrence	125x98.9	12	318	50	145,000	700,000
379 5th Ave. Rlty. Cp.	100x98.9	1	328	58	115,000	115,500
379 5th Ave. Rlty. Cp.	50x98.9	2	334-36	60	55,000	75,000
Leo J. Margolin	50x98.9	12	338	61	55,000	270,000
Imarisio Rlty. Cp.	25x98.9	5	342	63	27,500	31,500
Imarisio Rlty. Cp.	25x98.9	5	344	64	27,500	34,500
Central Town Gar.	25x98.9	V	346	65	27,500	27,500
Central Town Gar.	50x98.9	V	348-50	66	55,000	65,000
O. Ganio	20x71	1	352	68	17,000	21,500
C. Cicola, ano.	20x74.1	2	354	69	17,000	19,000
Section 3, Volume 4, Block 763—East Side 9th Ave., 39th to 40th St.						
N.E.C.						
B. Schneider	18.7½x60	4	524	1	$31,000	$15,000
Bessie Levy	18.6x60	4	526	2	19,500	21,000
Ginelle Rlty. Corp.	18.6½x60	4	528	3	19,500	24,000
Ginelle Rlty. Corp.	18.6½x61	4	530	4	19,500	21,000
G. Braun, ano.	21.6x100	6	532	5	31,500	50,500
Salor Rlty. Co., Inc.	24.8x100	5	534	77	31,500	50,500
Fangro Rlty. Corp.	24.8x100	6	536	78	31,500	50,500
Tavern Est., Inc.	49.5x61.9½	1	538	79	70,000	65,000
North Side 39th St., 9th to 8th Ave.						
355-57 W. 39th St. Cp.	20x71	1	357	6	$17,500	$21,000
355-57 W. 39th St. Cp.	20x71	1	355	7	17,500	21,000
Victoria Harris	90x98.9 Ir.	14	347-53	8	95,000	500,000
Sarah E. Morgan	35x98.9 Ir.	2	343-45	12	37,500	47,500
Samuel Bell	75x98.9	Shed		14	82,500	85,000
335 W. 39th St. Cp.	25x98.9	4	335	17	25,000	47,000
E. Alter et al.	75x98.9	14	329-33	18	82,500	500,000
39 West Co.	75.10½x 98.9	12	323-27	21	83,500	465,000
39th St. Rlty. Cp.	89.11x98.9	16	315-21	24	115,000	750,000
Penkorp Rlty.	75x98.9	1	313	28	82,500	87,500
307 W. 39th St. Rty. Corp.	25x98.9	5	307	31	25,000	34,000
Moledzky Transpor	25x98.9	4	305	32	25,000	33,000
West Side 8th Ave., 39th to 40th St.						
N.W.C.						
M. M. Gellinger	98.9x100	2	607	34	$130,000	$520,000
A-One Work Clothes, Inc.	39.6x100	1	611	38	135,000	150,000
Longacre Holding Co.	59.9x100	2	617-13	42	285,000	380,000
S.W.C.						
South Side 40th St., 8th to 9th Ave.						
Peter Popps	25x98.9	4	302	43	$33,000	$45,000
Maginax Rlty. Corp.	25x98.9	4	304	44	33,000	52,000
C. G. Conphopoulos	25x98.9	4	306	45	37,500	48,500
M. Couphopoulos	25x98.9	4	308	46	35,500	48,500
Richd. Stacpoole	25x98.9	V	310	47	35,500	35,500
Richd. Stacpoole	25x95.4	V	312	48	35,500	35,500
Times Mart, Inc.	150x98.9	5	314-24	49	230,000	785,000
Manhattan Kinney, Inc.	100x98.9	V	..	56	150,000	150,000
B. Sarelsky	66.8x98.9	2	334-40	60	100,000	130,000
Sarah Morgan	33.1x98.9	6	342-44	65	45,000	180,000
E. Siers et al.	100x98.9	6	346-54	67	160,000	315,000
Boyland-Boyce, Inc.	37.2½x49.5	6	356	73	35,000	72,000
Section 3, Volume 4, Block 764—East Side 8th Ave., 14th to 15th St.						
N.E.C.						
Hyannis Cp.	103.3x93.6	20	80	1	$290,000	$1,625,000
M. & R. Muscara	25.9x93.6	4	92	75	39,000	47,000
F. Sendra	19.4½x73.6	3	94	74	27,000	32,000
98 8th Ave. Corp.	19.4½x73.6	3	96	73	25,000	31,000
Reber Realty Co.	19.4½x63.6	3	98	72	24,000	30,000
202 W. 15 St. Rlt. Cp.	19.1½x 73.8 Ir.	3	100	71	43,000	60,000
S.E.C.						
North Side 14th St., 8th to 7th Ave.						
R. Swain & ano	21.2x103.3	5	257	7	$12,100	$54,000
R. Swain & ano.	21.2x103.3	5	255	8	42,000	52,000
R. Swain & ano.	21.2x103.3	5	253	9	42,000	52,000
Ch. of Our Lady of Guadalupe	24.2x103.3	4	251	10	Exempt	Exempt
Elms Est. Inc. & ano	24.2x103.3	5	249	11	35,000	47,000
245 W. 14th St. Rlty. Corp.	49.2x 103.9 Ir.	3	245-47	12	65,000	117,100
Tough Club Corpn.	25.3½x 103.9 Ir.	5	243	14	35,000	52,000
Jas. A. Heffernan	29.2x 103.3 Ir.	4	241	15	40,000	52,000
Union Ben Espanola	25.6½x 103.6	4	239	18	35,000	52,000
T. Feldman	31.7x 130 Ir.	6	235-37	20	18,000	65,000
City of N. Y.	6x25.3	V		120	200	200
Solane Rlty. Corp.	25x120	5	233	21	37,500	55,000
Augustinians of the Assumption	25x120	5	231	22	Exempt	Exempt
Church of Our Lady of Guadalupe	25x120	5	229	23	Exempt	Exempt
Our Lady of Peace	60x 206.6 Ir.	4	225-227	24	80,000	*224,000
Sophie R. Blum	25x120	5	223	26	35,000	16,000
Central Hanover Bk.	25x120	5	221	27	35,000	16,000
Benj. Oberst, ano.	25x120	5	219	28	35,000	46,000
Benj. Oberst, ano.	25x120	5	217	29	35,000	46,000
Lexgray Rlty. Corp.	25x120	4	215	30	35,000	55,000
J. M. & E. Vasquez	25x120	6	213	31	35,000	60,000
Fed. Handicapped, Inc.	50x120	4	209-11	32	Exempt	Exempt
Anna T. Duross	25x96	5	207	34	39,000	56,000
205 W. 14th St. Cp.	25x96	6	205	35	39,000	59,000
Benbern Rlty. Cp.	25x96	5	203	36	39,000	53,000
Mary S. Byrnes	25x96	6	201	37	105,000	135,000
N.W.C.						
West Side 7th Ave., 14th to 15th St.						
Benbern Rlty. Cp.	21.6x100	5	68	38	$31,000	$16,000
A. M. Duross	22x100	4	70	39	33,000	45,000
S. Dorfman	66x100	18	72-76	43	140,000	635,000
S.W.C.						
South Side 15th St., 7th to 8th Ave.						
206 W. 15th St. Club	24.9x86.6	4	206	43	$20,000	$62,000
Celia Yvars	24.9x55.5	3	208	44	20,000	26,000
F. Venticinque	24.9x86.6	3	210	45	20,000	26,000
Metro Press Assoc.	24.9x86.6	3	212	46	20,000	36,000
Nazareth Nursery	24.9x86.6	4	214	47	Exempt	Exempt
Nazareth Nursery	24.9x86.6	4	216	48	Exempt	Exempt
M. C. Bonnell	24.9x86.8	3	218	49	20,000	26,000
Our Lady of Peace	24.9x86.8	3	220	50	9,500	*11,000
Inwood House	49.6x86.6	3	226-28	53	Exempt	Exempt
Ch. Our Lady Guad.	24.9x86.6	3	230	55	Exempt	Exempt
H. Nystad ano.	22.6x75	4	232	56	16,500	27,500
A. Nunesvala	41x103.3	6	236	57	33,000	70,000
Fanlon Rlty. Corp.	49x103.3	6	240	61	42,000	90,000
I. Eleiss, et al.	20x103.3	4	244	62	17,500	23,500
I. Eleiss, et al.	19.1x103.3	4	246	63	17,000	23,000
I. Eleiss, et al.	19.1x103.3	4	248	64	17,000	23,000
I. Eleiss, et al.	19.1x103.3	4	250	65	17,000	23,000
I. Eleiss, et al.	20x103.3	4	252	66	17,500	23,500
Nomis Estates, Inc.	25x103.3	5	254	67	20,000	40,000
Julius Lemle	25x103.3	5	256	68	20,000	40,000
Ann I. Smith	25x103.3	5	258	69	22,000	42,000
Ann I. Smith	20x77.6	5	260	70	15,000	25,000
Section 3, Volume 4, Block 765—East Side 8th Ave., 15th to 16th St.						
N.E.C.						
Raymax Assocs.	25x93.6	5	102	1	$16,500	$38,000
Raymax Assocs.	26.1x93.6	5	104	2	30,000	39,500
Raymax Assocs.	26.1x93.6	5	106	3	30,000	39,500
Raymax Assocs.	26.1x93.6	5	108	4	30,000	39,500
Raymax Assocs.	26.1x93.6	5	110	75	30,000	39,500
Raymax Assocs.	26.1x93.6	5	112	74	30,000	39,500
Raymax Assocs.	26.1x93.6	5	114	73	30,000	39,500
Raymax Assocs.	23x93.6	5	116	72	46,500	58,500
S.E.C.						
North Side 15th St., 8th to 7th Ave.						
Peter Raho	16.8x103.3	4	261	5	$14,500	$22,500
P. S. & M. Raho	16.8x103.3	4	259	6	14,500	22,500
P. S. & M. Raho	16.8x103.3	4	257	7	11,500	22,500
255 W. 15th Bldg. Corp.	24.8x103.3	5	255	8	21,500	42,000
253 W. 15th St. Bldg. Corp.	25.4x103.3	5	253	9	22,000	42,000
Artic Rlty. Corp.	25x103.3	4	251	10	22,000	44,000
S. S. Caplelon	29.2x103.3	5	249	11	25,500	36,000
Hanlng Rlty., Cp.	18x 103.8 Ir.	5	247	12	14,000	21,000
John Muth	24.0½x 103.3 Ir.	5	243	13	19,000	26,000
Laddie Rlties. Inc.	24x103.3	5	241	14	19,000	39,000
John Muth	24.3½x 103.3 Ir.	5	239	15	19,000	37,000
G. S. Ellerman	25x103.3	4	237	16	20,000	30,000
231 W. 15 St. Cp.	25x103.3	5	235	17	20,000	30,000
Edwin Ford	25x103.3	1	233	18	20,000	30,000
231 W. 15 St. Cp.	25x103.3	4	231	19	20,000	27,000
229 W. 15th Rlty. Cp.	25x103.3	5	229	20	20,000	40,000
H. Fleischman	25x103.3	5	227	21	20,000	34,000
D. Stall	26x103.3	5	225	22	20,000	56,000
F. Yanovich	19.7½x 103.3	4	223	23	13,500	23,000
John Muth	25x103.3	6	221	24	20,000	33,000
Tenfeld, Inc.	15.2x103.3	5	219	25	11,000	23,000
Mary Kelly	20x103.3	4	217	26	16,000	28,000
West Side 7th Ave., 15th to 16th St.						
N.W.C.						
Roger Allyn Realty Co.	103.3x 101.3½	6	73	5	$295,000	$700,000
I. D. Sollar	103.3x110	18	90-98	41	175,000	950,000
S.W.C.						
South Side 16th St., 7th to 8th Ave.						
Elrod Rlty. Corp.	87x103.3	6	209	47	$76,000	$210,000
J. Perlow	25x103.3	3	212	51	20,000	30,000
G. Delnunzio	25x103.3	6	214	52	20,000	40,000
I. F. Rlty. Co., Inc.	50x103.3	5	216-18	53	44,000	69,000
Marlin L. Sturcke	25x103.3	5	220	55	19,900	*31,500
I. Wald	25x103.3	3	222	56	20,000	22,000
D. Levine	25x103.3	5	224	57	20,000	*32,000
Franis Rlty. Corp.	25x103.3	5	228	58	20,000	34,000
Ernest Bender	26x103.3	6	[illegible]	59	20,000	43,000
Raven Ests., Inc.	25.4x103.3	5	230	60	20,300	51,000
232 W. 16th St. Rlty.	25.9x 103.9 Ir.	5	232	61	19,100	31,000
M. Waletzky	27.1½x 103.3 Ir.	6	234	62	21,000	57,000
Sarah Ratkowitz	27.1½x 103.3 Ir.	6	236	63	20,500	27,000
Morris Sobel	19.7x 103.9 Ir.	5	240	64	15,000	32,000
A. E. Glassheim et al.	44.7x103.3	6	242-44	65	15,000	68,000
M. S. D. Rlty. Corp.	25x103.3	8	246	67	37,000	27,000
Raymax Assocs.	25x103.3	5	248	68	21,000	27,000
Raymax Assocs.	25x103.3	5	250	69	21,000	27,000
Raymax Assocs.	25x103.3	5	252	70	21,000	27,000
Raymax Assocs.	25x103.3	5	254	71	21,000	27,000
Section 3, Volume 4, Block 766—East Side 8th Ave., 16th to 17th St.						
N.E.C.						
B. & O. Retail Liquor Store	30x60	1	124-26	1	$50,000	$57,000
S. A. DeMartino	23x60	3	128	3	25,000	30,000
S. & A. DeMartino	23x100	3	130	4	29,000	37,000
Anna De Martino	20x100	3	132	6	25,500	31,500
124-6 8th Ave. Cp.	34x60	1	136-34	85	28,000	31,000
L. Giurdanella	17x60	3	138	84	14,000	18,000
H. Weiss	17x60	3	140	83	14,000	19,000
Compostella Cp.	20x60	3	142	82	26,000	33,000
S.E.C.						
North Side 16th St., 8th to 7th Ave.						
M. Morales	20x53	3	263	7	$9,500	$12,000
S. Grome et al	23x 106.8 Ir.	4	261	8	17,000	25,000
G. L. C. Rlty. Co., Inc.	65x 106.3 Ir.	6	253-59	9	75,000	[illegible]
Gould Rlty. Co.	17x80	3	251	13	12,500	11,000
Gould Rlty. Co.	35x90 Ir.	3	247-49	14	27,000	37,000
Nystad Philippine	18.11x 92 Ir.	3	245	16	13,500	26,000
Ulvo Vittorio	20x100	3	243	17	15,000	21,000
L. H. Bell	20x100	4	239	10	15,000	10,000
Roshen Hldg. Corp.	20x100	4	239	19	16,000	25,000
Adele Cook	20x100	4	237	20	15,000	25,000
Nicola A. Calloga	20x100	4	235	21	15,000	18,000
Teresa Pons	20.2x100	4	233	22	15,000	29,000
Richard Apts., Inc.	68.11x100	6	231	23	50,000	130,000
Richard Apts., Inc.	25x92	5	227	25	20,000	56,000
A. G. Bronstein	26x92	6	225	27	18,500	45,000
Vale Rlty. Corp.	25x92	6	223	28	18,000	29,000
Franis Rlty. Corp.	25x92	5	221	29	18,000	30,000
217 W. 16th St.	60x92	5	219	30	39,000	115,000
215 W. 16 St. Cp.	25x92	5	215	32	18,000	35,000
Benbern Rlty. Corp.	25x92	4	213	33	18,000	27,000
I. Rebori	20x65	4	211	34	12,000	29,000
O. G. Moore	17x65	3	209	35	10,000	16,000
L. D. Belden	16x53.0½	3	207	36	10,000	11,000
West Side 7th Ave., 16th to 17th St.						
N.W.C.						
Chelsea Manor	78.0½x 92 Ir.	18	100-4	39	$135,000	$425,000
Gila Corp.	52x99 Ir.	12	106-10	42	85,000	310,000
Pelmad Corp.	18.11x60	3	112	45	20,000	32,000
Pelmad Corp.	18.11x60	3	114	46	20,000	32,000
Pelmad Corp.	15x79 Ir.	3	116	47	28,000	35,000
S.W.C.						
South Side 17th St., 7th to 8th Ave.						
Loch Ness Corp.	38x119 Ir.	4	208	50	$20,000	$61,000
Jonlee Hold. Corp.	25x92	5	212	52	17,000	37,000
W. 17th St. Gar. Co., Inc.	60x92	6	214	53	[illegible]	[illegible]
Jonlen Hldg. Corp.	100x92	4	218-24	55	75,000	165,000
Jonlee Hold. Corp.	25x92	5	226	59	17,000	50,000
228 W. 17 St. Corp.	25x84	5	228	60	16,000	44,000
J. & E. S. Grossman	75x84	3	230-34	61	69,000	230,000
Wilfran Rlty. Cp.	106.3x 84 Ir.	3	236-46	65	50,000	215,000
Marnello Rlty. Cp.	62.9x 104.11 Ir.	6	248-50	71	60,000	175,000
1601 Rlty. Cp.	17.4x69 Ir.	3	252	74	9,000	13,000
1601 Realty Corp.	34.8x74 Ir.	1	254-56	75	18,000	22,500
253 W. 17th St. Cp.	34x78.7 Ir.	5	258-60	77	16,000	38,000
J. G. Sherman, ano.	18x60 Ir.	4	262	79	12,000	16,000
J. G. Sherman, ano.	20x88	4	264	80	13,000	17,000
J. G. Sherman, ano.	20x88	4	266	81	13,000	17,000
Section 3, Volume 4, Block 767—East Side 8th Ave., 17th to 18th St.						
N.E.C.						
Shamar Rlty. Co., Inc.	26.4½x100	3	144	1	$40,000	$61,000

See last page for footnotes

Owner or Occupant	Size of Lot	Stories High	St. No.	Lot No.	Value of Real Estate Unimproved	Value of Real Estate with Improvements Thereon
Team Realty Corp.	62.6x100	5	146-150	3	55,000	80,000
D. S. Goldhirsch	26.3x100	6	152	[illegible]	26,000	50,000
D. S. Goldhirsch	17.6x100	4	154	74	19,000	22,500
D. S. Goldhirsch	17.6x100	4	156	73	19,000	22,500
D. S. Goldhirsch	17.6x100	4	158	72	21,000	24,500
D. S. Goldhirsch	26.4½x100	5	160	71	43,500	57,500
			S.E.C.			
North Side 17th St., 8th to 7th Ave.						
203 W. 17th St. Cp.	127.0½x92	9	257-65	5	$100,000	$100,000
17-18 Rlty. Corp.	97.11¼x 184 lr.	6	249-55	12	150,000	400,000
E. & A. Maltz, et al.	50x184	12	243-47	15	75,000	425,000
241 W. 17th St. Cp.	25x39.6 lr.	3	241	17	9,000	21,000
R. Tanenblatt, et al.	120x40	8	239-227	19	50,000	165,000
211 W. 17 St. Cp.	50x16 lr.	1	205-3	36	25,000	29,000
West Side 7th Ave., 17th to 18th St.			N.W.C.			
201 W. 17 St. Cp.	25x50	5	118	38	$30,000	$38,000
201 W. 17 St. Cp.	23x50.2 lr.	5	120	39	18,000	24,000
Rosenberg Rlty. Cp.	25x100 lr.	V	122	40	33,000	33,000
Leesaw Plbg. & Htg. Supply Co.	27x100	2	124	41	32,000	35,000
Rhodes Dept. Cp.	81x100	6	128	43	130,000	465,000
South Side 18th St., 7th to 8th Ave.						
N. Y. Tel Co.	125x181 lr.	19	206-14	47	Ass'd. R.E. Corp. 1A-22-?	
Monahan Exp. Co.	100x184 lr.	12	216-22	54	$130,000	$385,000
224 W. 18th St. Cp.	25x63.5	5	224	56	15,000	25,000
224 W. 18th St. Cp.	9.8x142.6	V	..	57	42,000	42,000
224 W. 18th St. Cp.	62.3x69.7	6	230	58	32,000	33,000
H. Nyslad	23.5x92 lr.	5	244	66	15,000	28,000
May S. Rosser	26x92	5	246	67	17,000	27,000
A. Woll, ano.	78x92	5	248-52	68	60,000	300,000
Section 3, Volume 4, Block 768—East Side 8th Ave., 18th to 19th St.			N.E.C.			
L. & E. Fala	21.6x60	3	162	1	$24,000	$60,000
Hoppye Rlty. Cp.	22x60	4	164	2	16,000	38,000
J. Conde et al.	23.5x100	3	166	3	23,500	33,500
168 Rlty. Corp.	26.10x110	6	168	4	28,000	40,000
168 Rlty. Corp.	20x110	5	170	83	21,000	29,000
168 Rlty. Cp.	23.5x90	3	172	82	22,000	29,000
Fred Silverman	23.5x90	3	174	81	22,000	31,000
178 8th Ave. Corp.	23x90	1	176	80	35,000	60,000
			S.E.C.			
North Side 18th St., 8th to 7th Ave.						
F. Delgado	20x43.6	4	259	5	$10,000	$23,000
F. Delgado	20x43.6	4	257	6	10,000	17,000
Saml. Lazaroff	26x57 lr.	5	255	7	11,000	18,000
? & C. Murra	26x60 lr.	4	253	8	11,000	20,000
M. I. Lippay	26x63 lr.	5	251	9	12,000	19,000
Long Bros.	26x 90.4½ lr.	3	249	11	18,000	26,000
Yugoslav Seaman's Club	33.6x 90.4½ lr.	2	247-45	12	30,000	47,000
239 W. 16th St. Rlty. Corp	50.6x92 lr.	3	243-39	14	40,000	80,000
J. Conedes	25x92	5	237	16	17,000	26,000
C. R. Syndicate No. 1	25x92	5	235	17	17,000	*26,000
G. Suckow, Jr.	25x92	2	233	18	17,000	29,000
Aurelia Olero	25x92	3	231	19	17,000	30,000
U. S. of America	175x92	2	227-229	20	Exempt	Exempt
Chelrae Flats, Inc.	50x93	5	215-13	27	37,000	105,000
N. Bernstein	25x92	4	211	29	17,000	25,000
Sol Shapiro Inc.	25x92	5	209	30	17,000	33,000
L. R. Fowl	25x93	3	207	31	17,000	23,000
West Side 7th Ave., 18th to 19th St.			N.W.C.			
Schnurmacher Bros.	184x100	1	731	34	$265,000	$280,000
			S.W.C.			
South Side 19th St., 7th to 8th Ave.						
Schnurmacher Bros.	56x23	4	201	42	$17,500	$18,000
P. Goldfein ano.	106.6x92	6	206-218	43	50,000	285,000
G. B. W. Con. Co.	91.8x92	12	220-230	50	70,000	325,000
Avon Garage, Inc.	15.5x92	V	232	56	11,500	11,500
Avon Garage Inc.	15.5x92	V	234	57	11,500	11,500
Avon Garage, Inc.	15.5x92	V	236	58	11,500	11,500
Avon Garage, Inc.	154.2x93	2	238-56	59	121,000	205,000
Avon Garage, Inc.	57.6x93	V	258-63	69	43,000	43,000
Ranron Rlty. Cp.	61.17x 93.9½ lr.	6	261-69	72	42,000	90,000
Jamart Rlty. Cp.	40x93.8	3	270-72	75	33,000	100,000
Wm. Zuro	40x 129.2½ lr.	6	274-76	77	35,000	95,000
168 Rlty. Corp.	20x70.3	5	278	79	11,500	19,500
Section 3, Volume 4, Block 769—East Side 8th Ave., 19th to 20th St.			N.E.C.			
Randolf Trad. Cp.	51.8x88.3	5	178-82	1	$67,000	$92,000
Randolf Trad. Cp.	26.5x88.3	5	184-86	3	27,000	38,500
Call Bldg. Cp.	30.11x100	5	188-190	4	32,000	48,000
192 8th Ave. Cp.	25x100	3	192	69	26,000	36,000
S. J. Egan	25x100	3	194	68	26,000	38,000
F. & K. Coyle	25x66.7	3	196	67	30,000	34,000
			S.E.C.			
North Side 19th St., 8th to 7th Ave.						
Randolf Trad. Cp.	28x78.1 lr.	5	263	5	$19,500	$29,000
Randolf Trad. Cp.	28x96.8 lr.	5	261	6	21,000	29,000
Randolf Trad. Cp.	26.7x 105.11 lr.	5	259	7	20,000	29,000
Marie Ourendinck	27.6x 105.11 lr.	4	257	8	21,000	28,000
A. I. & K. M. McCrossen	22.6x 75.8 lr.	3	255	9	13,000	19,000
F. W. Appell	79.2x 113.4 lr.	10	253-47	10	60,000	270,000
Eagle Spring Water Co.	15x91.8 lr.	3	245	14	27,000	43,000
Juan Arias	15x62	3	241	16	7,500	13,000
Juan Arias	15x62	3	239	17	7,500	13,000
Josepha Arias	15x62.10	3	237	18	7,500	43,000
Gutman Bldg. Co.	25x 94.2½ lr.	5	235	19	15,500	32,500
J. I. Fuentes	25x 94.10½ lr.	5	233	20	16,500	31,500
J. I. Fuentes	25x 95.6½ lr.	5	231	21	16,500	31,500
Leesam Plumbing & Heating	37.6x 96.2½ lr.	V		22	21,500	21,500
Dorsa Enterprises, Inc.	37.6x 97.2½ lr.	3	223-25	24	28,000	43,000
E. A. F. Rlty. Cp.	75x 98.2½ lr.	2	217-21	26	65,000	135,000
H. Schneider, ano.	50x 100.2½ lr.	5	211-15	29	40,000	115,000
Wyamoke Rlty. Co.	70x93	12	205-09	31	55,000	290,000
West Side 7th Ave., 19th to 20th St.			N.W.C.			
153 7th Ave. Cp.	23x80	4	162	34	$41,000	$53,000
152 7th Ave. Cp.	23x80	4	164	35	30,000	40,000
Kensington House, Inc.	188x 130.2 lr.	14	160-168	41	200,000	1,250,000
			S.W.C.			
South Side 20th St., 7th to 8th Ave.						
Westwen Bldg. Cp.	25x82.7 lr.	5	208	44	$15,000	$42,000
M. Carrie	25x83.3 lr.	3	210	45	15,000	23,000
Anna Hart	25x83.5 lr.	3	212	46	15,000	23,000
L. Kaplor et al.	25x84.7 lr.	3	214	47	15,000	39,000
Dulbao Rlty. Corp.	25x84.7 lr.	3	216	48	15,000	24,000
A. Reich	25x 85.11 lr.	3	218	49	16,000	21,000
Jeanne Domb	25x 85.11 lr.	6	220	50	15,000	31,500
L. March Rlty. Cp.	25x87.3 lr.	6	222	51	16,000	37,000
P. M. Bergman	25x87.3 lr.	4	224	52	16,000	20,000
Cannold Bldg. Corp.	50x89.7 lr.	5	226-28	53	25,000	125,000
City of New York	50x89.3 lr.	5	230-32	55	Exempt	Exempt
C. E. Reid	22x 90.7 lr.	5	234	57	14,500	23,000
Jerusalem Chr. Ch.	23x 91.11 lr.	5	236	58	13,000	20,000
Tome Rlty. Cp.	25x92.9 lr.	5	238	59	17,000	26,000
Tome Rlty. Cp.	24x92.9 lr.	4	240	60	16,000	22,000
S. J. Elgen	22x 70.2½ lr.	3	242	61	12,500	26,500
H. M. B. Bldg. Cp.	22x 73.7 lr.	4	244	63	13,000	21,000
146 W. 16th St. Cp.	26.10x 78 lr.	4	246	63	17,000	21,500
146 W. 16th St. Cp.	23x92 lr.	4	248	64	16,500	23,500
Berbrown Rlty. Cp.	25x92 lr.	5	250	65	15,500	20,000
Wilmarel Rlty. Cp.	25x 89.11 lr.	6	252	66	46,000	51,000
S. J. Elgen	44.6x25	3	254	167	12,000	15,000
			S.W.C.			
Section 3, Volume 4, Block 770—East Side 8th Ave., 20th to 21st St.			N.E.C.			
H. Lieberman, et al.	23.10½x75	5	198	4	$36,000	$52,000
Angelo Grasso	20x75	5	200	2	22,000	31,000
Fanny Frenk	20x75	6	202	1	20,500	21,500
R. Sansone	20x75	5	204	4	20,500	29,500
Waterpark Rlty. Cp.	25x 148.1½ lr.	1	206	5	35,000	41,000
Marine Tobacco Co.	50x105.5	1	210	76	65,000	170,000
255 W. 14 Bldg. Cp.	25x57.3	3	212	75	33,000	43,000
North Side 20th St., 8th to 7th Ave.						
Nathan Frenk	20.9x 85.10½	3	263	6	$13,500	$20,000
H. A. Fogarty, et al.	18x83.10½	3	261	7	10,000	14,000
One Mound Bldg. Cp.	15x83.10½	3	259	8	11,000	21,000
One Mond Bldg. Cp.	130.8x 83.10½ lr.	4	245-257	9	100,000	170,000
City of N. Y.	25x75	3	243	17	Exempt	Exempt
Belay Scott Pub. Co.	23.1x 75.1 lr.	4	241	18	14,000	21,000
Chelsea Apts., Inc.	26.8x 78.7½ lr.	6	239	19	15,000	42,000
Hendon Realty Cp.	25x 74.10 lr.	5	237	20	14,000	37,000
V. L. Hoffman	12.6x 74.10 lr.	3	235	21	7,500	13,500
V. L. Hoffman	12.6x 75.6 lr.	3	233	22	6,500	21,000
J. & R. Arevalo	25x76 lr.	3	231	23	15,000	71,000
Koster Rlty. Corp.	25x92 lr.	5	229	24	17,000	57,000
Israel Lewis	25x92	5	227	25	19,500	26,500
G. & S. Lewis	25x77.9 lr.	5	225	26	16,000	28,000
F. Rlty. Cp.	25x78.4 lr.	5	223	27	16,000	30,000
A. Georgiou	25x79 lr.	5	221	28	16,000	23,000
A. Hennech	25x79.6 lr.	5	[illegible]	29	18,000	35,000
Dulco Bldg. Corp.	25x80.1 lr.	1	217	30	16,000	20,000
Anna Wildstein	25x80.8 lr.	7	215	31	16,000	40,000
C. L. R. Rlty. Co., Inc.	25x81.3 lr.	7	213-11	32	16,000	40,000
E. H. & A. F. Rlty. Corp.	25x 81.10 lr.	1	209	33	16,000	21,000
Kain Kheel	25x82.5 lr.	8	207	34	16,000	20,000
205 W. 20th St. Corp.	25x83	5	205	35	17,000	53,000
West Side 7th Ave., 20th to 21st St.			N.W.C.			
Barmel Realty Cp.	23x91.7	4	170-68	36	$12,000	$37,000
Susan Bldg. Cp.	23x91.7	4	172	37	28,500	36,000
B. Dulchin, Inc.	23x91.7	4	174	38	28,000	31,000
Central Leasing Cp.	23x91.8	4	176	39	25,000	30,000
178 Bldg. Cp.	23x93.4	4	178	40	26,000	31,000
M. J. Alonzo	13x72	4	180	41	45,000	63,000
200 W. 21st St. Cp.	26x94.5	4	184	43	37,500	90,000
			S.W.C.			
South Side 21st St., 7th to 8th Ave.						
C. T. D. Rlty. Corp.	22.6x60	3	201	44	$10,500	$37,000
Lolla Realty Corp.	47.3x 102.1½ lr.	4	206	45	31,000	100,000
M. Rubinstein & ano.	48.8x 103.2½ lr.	7	212-10	48	34,000	115,000
Rebecca Zerzel	15.8x 103.2 lr.	6	214-16	49	31,000	60,000
F. Wernick	46.10x 104.3½ lr.	7	218-20	51	34,000	100,000
H. Nyslad et al.	19.3x 105.4½ lr.	5	222	53	14,000	*22,000
H. Nyslad et al.	27.6x 106.5½ lr.	5	224	54	20,500	*35,000
H. Nyslad et al.	23.1x 107 lr.	4	226	55	47,000	25,000
O. & S. Wolke	48.6x93	4	228-33	56	33,000	60,000
R. Gold	58.2x 109.6 lr.	7	234-38	59	45,000	115,000
H. Antunes	19.8x 100.6½ lr.	5	240	62	15,000	20,000
242 W. 21st St. Corp.	19.8x 110.5½ lr.	5	242	63	15,000	23,000
St. Joseph Home for the Blind	19.7x 170.50 lr.	3	244	64	15,000	20,000
Anna Hart	23.4x 109 lr.	5	246	65	18,000	38,000
A. Weiss	22.10½x92	3	248	66	16,000	22,000
250 W. 21st St. Corp.	22.10½x92	4	250	67	16,000	22,000
M. & V. Chuald	12.4x92	4	252	68	8,000	13,000
M. Chuald	12.4x92	4	254	69	6,000	*7,250
The 256 W. 21 Cp.	20x92	4	256	70	15,500	18,000
The 256 W. 21 Cp.	20x92	4	258	71	15,500	18,000
The 256 W. 21 Cp.	20x92 lr.	4	260	72	15,500	18,000
The 256 W. 21 Cp.	19.10x 75.1½ lr.	4	262	73	13,000	15,500
255 W. 15 Bldg. Cp.	51.8x25	4	264-266	74	16,500	26,000
Section 3, Volume 4, Block 771—East Side 8th Ave., 21st to 22d St.			N.E.C.			
F. Kupple	20x100 lr.	6	216	1	$130,000	$215,000
Samuel King	40x100	6	224-26	4	61,000	97,000
Samuel King	40.6x 100 lr.	8	228-30	6	63,000	97,000
Pernia Rlty. Corp.	22.4x 100 lr.	4	232	75	36,000	45,000
S. Merrill Burial & Cremation Co.	24.9x100	4	234	74	60,000	90,000
			S.E.C.			
North Side 21st St., 8th to 7th Ave.						
Halgerl Cp.	25x98.9	4	269	8	$18,000	$20,000
M. Orlosky	25x98.9	5	267	9	18,000	23,000
M. McGarity	16.5x98.9	3	265	10	12,000	15,000
F. & M. Runko	16.8x98.9	3	263	11	12,000	19,000
F. & J. Malos	16.8x98.9	4	251	12	17,000	21,000
219 21st St. Co.	25x98.9	5	249	13	18,000	45,000
J. J. Sulley, et al.	33.4x98.9	6	247	14	26,500	41,500
J. J. Sulley, et al.	33.4x98.9	6	243	16	26,500	11,500
J. J. Sulley, et al.	33.4x98.9	5	239	18	26,500	41,500
233 W. 21st St.	50x98.9 lr.	6	233-37	20	40,000	130,000
223 W. 21st St. Cp.	125x98.9	6	231-23	23	101,000	190,000
J. J. Talbot	25x98.9	5	221	28	18,000	30,000
Isaac Elson	50x98.9	3	217-19	29	19,000	30,000
Ecclesia Rlty. Cp.	25x98.9	3	215	31	19,000	23,000
E. J. Arghle	25x98.9	8	213	32	18,000	23,000
L. W. Maxwell	25x98.9	6	211	33	18,000	80,000
A. Bronstein	25x98.9	6	209	34	15,000	15,000
C. Everley	25x98.9	3	207	35	18,500	12,000
Cath. McCraken	20.10x 74.09 lr.	3	205	36	14,000	18,500
Cath. McCraken	21.3½x 74.09	3	203	37	14,500	19,500
West Side 7th Ave., 21st to 22d St.			N.W.C.			
Owen McCraken Estate	40.9½x 57.10½	4	187	39	150,000	157,000
Owen McCraken Estate	16.7x53.1½	4	192	40	15,500	12,500
Owen McCraken Estate	18.8x63	4	194	41	15,500	17,000
S. Halpern et al.	123.5½x 120 lr.	6	196-04	48	195,000	450,000
			S.W.C.			
South Side 22d St., 7th to 8th Ave.						
C. Lustig Const. Co.	30x98.9	5	216	48	$23,500	$36,000
C. Lustig Const. Co.	20x98.9	5	218	49	27,500	36,000
M. Marra	20x98.9	8	220	50	14,500	19,000
Pauline Grizzle	20x98.9	4	222	51	15,000	31,000
P. Grizzle	20x98.9	3	224	52	15,500	31,000
H. A. Fogarty et al.	20x98.9	3	226	53	14,500	24,000
M. Margolis	20x98.9	8	228	54	14,500	24,000
R. & S. Sternick	20x99	3	230	55	14,500	22,000
Bakery Wkrs. Soc.	22x98	3	232	56	16,000	23,500
M. Roth, et al.	21x96	4	234	57	24,500	44,000
H. C. Bonnell	22x98.9	3	236	59	15,000	29,500
M. V. Blvera	23x98.9	4	240	60	16,000	23,500
J. Sperber, ano.	25x98.9	3	242	61	18,000	23,000
B. Renay	25x98.9	5	244	62	18,000	48,000
Penny Bldg. Corp.	25x98.9	4	246	63	18,000	51,000
N. Talco	25x98.9	3	248	64	18,000	22,000
Virolla Rlty. Corp.	50x98.9	5	250-2	65	30,000	170,000
255 W. 22d St. Corp.	75x98.9	5	254-58	66	55,000	105,000
F. Goldner	25x98.9	4	260	71	18,000	26,000
J. Lemle	25x98.9	6	262	72	18,000	50,000
Boney Realty Corp.	25x98.9	5	264	73	18,000	40,000
Section 3, Volume 4, Block 772—East Side 8th Ave., 22d to 23d St.			N.E.C.			
Partners Rlty. Assoc.	20.7x83.10	1	206	1	$50,000	$65,000
E. Helpern	19x84.6	1	208	2	26,000	*29,150
Dufford Rlty. Cp.	19.8½x69	4	210	3	[illegible]	39,000
H. Becker	19.8½x69	1	212	4	27,000	39,000
Ludar Rlty. Cp.	19.8½x83	4	214	5	32,000	43,000
Onondola Soc. Castorian	39.1x83 lr.	3	216-18	65	77,500	110,000
M. M. Segal & ano.	39.6x69.1	4	250-53	83	69,000	86,000
T. F. De Graffenried	19.9x69.4	4	254	81	9,000	115,000
			S.E.C.			
North Side 23d St., 8th to 7th Ave.						
Partners Rlty. Assoc.	31x98.9	3	277	6	$14,000	$16,000
Partners Rlty. Assoc.	31x98.9	3	275	7	14,000	16,000
Cunnagha Enterprises	25x98.9	V	273	8	80,000	86,000
B. Halperin et al.	56.4x98.9	6	261-65	12	44,000	110,000
C. Valerio, ano.	18.9x98.9	4	259	15	13,000	19,000
Fannie Goldner	37.6x98.9	6	257-55	16	27,000	65,000
L. Kandel	18.9x98.9	3	253	18	13,000	17,000
L. Kandel	18.9x98.9	3	251	19	13,000	17,000
Cong. Emunath Israel	25x98.9	4	249-47	20	Exempt	Exempt
Dermo Corp.	25x98.9	V	245	[illegible]	115,000	115,000
23d St. Rlty. Co.	16.1x98.9	3	241	29	10,500	24,000
Chelsea 23d St. Cp.	16.1x98.9	3	239	30	10,500	18,000
Sullivan Richards, Inc.	16.7x98.9	3	237	31	10,500	15,000
Nina M. Mazzola	16.1x 84.9 lr.	3	235	32	10,500	16,000
Mykep Rlty. Corp.	32x78.9	3	233	34	20,000	70,000
C. & W. Dee	16.0½x78.9	3	219	35	9,000	14,000
K. C. Glowala	16.1x78.9	3	217	36	9,000	14,000
Lillio Realty Corp.	16x78.9	3	215	37	9,000	14,000
E. Cummings	15x78.9	3	213	38	8,500	11,000
M. Martinez	17.2½x 49.4½	4	211	39	9,500	16,000
M. Martinez	18.5x49.4½	4	209	40	10,000	15,000
Hanling Rlty. Corp.	10.8x49.4½	4	207	41	10,000	15,000
Hanling Rlty. Corp.	16.8x49.4½	1	205	43	11,000	16,000
E. Cummings	16.5x49.4½	4	203	45	12,000	17,000
West Side 7th Ave., 22d to 23d St.						
B. Levine, et al.	17.3½x 49.4½	4	211	44	$33,000	$41,000
			N.W.C.			
23d St. Mgmt. Cp.	21.8½x100	5	214	45	48,000	68,000
23d St. Mgmt. Cp.	21.8½x100	5	216	46	48,000	68,000
South Side 23d St., 7th to 8th Ave.			S.W.C.			
Horn & Hardart Co.	25x98.9 lr.	2	200	47	$115,000	$140,000
Horn & Hardart Co.	50x50	1	202-04	51	105,000	175,000
Felgas Rlty. Corp.	25x98.9	5	206	52	60,000	69,000
23d St. Assoc., Inc.	100x118.11	16	214-09	56	190,000	875,000
Chelsea 23d St. Cp.	175x98.9	11	216-28	54	200,000	425,000
Con. Emunath Israel	41.4x98.9	1	238	64	Exempt	Exempt
Local Mgmt. Corp.	38.2x98.9	7	240-12	67	130,000	100,000
H. & B. Brodwin	37.6x98.9	2	244-46	69	62,000	106,000
J. R. Orefice	25x98.9	5	248	71	36,000	63,000
Broadway Sav. Bk.	50x98.9	3	250-52	72	77,000	400,000
Broadway Sav. Bk.	25x98.9	3	254	74	35,000	45,000
Julia J. Cavanagh	25x98.9	7	256	75	150,000	280,000
E. G. Papadatos	22x98.9	5	260	79	51,000	54,000
C. W. Brown	23.8x79	4	266	80	39,000	60,000
Section 3, Volume 4, Block 773—East Side 8th Ave., 23d to 24th St.			N.E.C.			
J. Q. Aymar Cp.	197.6x100	3	258	1	$200,000	$700,000
			S.E.C.			
North Side 24th St., 8th to 7th Ave.						
I. F. Tabolt et al.	18.9x98.9	4	271	8	$28,000	$32,000
F. Copeldas	37.6x98.9	4	269	9	65,000	80,000
M. E. McLellan	18.9x98.9	4	265	11	30,000	90,000
Chelsea Land Corp.	200x197.6	6	263-45	12	485,000	1,050,000
Rothbart Bldg. Cp.	40x98.9	7	241-43	22	68,000	122,000
225 231 Co.	60x98.9	7	239-235	24	93,000	120,000
231 Realty Co.	131.3x98.9	7	231-233	27	210,000	510,000
Y. M. C. A. of Greater New York	75x197.6	9	213-217	34	Exempt	Exempt
City of N. Y.	88.6x 98.9 lr.	7	209-11	39	Exempt	Exempt
West Side 7th Ave., 23d to 24th St.			N.W.C.			
Lilrose Realty Cp.	24.8½x80	4	224	40	$100,000	$110,000
National City Bank	44.5½x 80 lr.	4	226-28	41	85,000	110,000
H. L. Dann	19.9x80	4	230	43	30,000	30,000
X. Lauciricа	19.9x80	2	232	44	30,000	35,000
Reuben K. Smith	19.9x80	2	234	45	30,000	33,000
Sadie Sapperstein	19.9x80	2	236	46	30,000	32,000
M. Schlesinger	40.4½x80	4	240-38	48	65,000	300,000
			S.W.C.			
South Side 24th St., 7th to 8th Ave.						
C. Koleby	131.3x98.9	6	214-26	55	$110,000	$305,000
Blanche Sperling	20.8x98.9	5	228	63	19,000	33,000
Blanche Sperling	20.8x98.9	5	230	64	19,000	33,000
Blanche Sperling	20.8x98.9	5	232	65	19,000	33,000
10 W. 90th St. Rlty. Cp.	20x98.9	3	236	67	11,000	18,000
E. Contrubia	16.8x98.9	3	238	78	13,000	18,000
E. Contrubia	10.8x98.9	3	260	79	13,000	18,000
262 Realty, Inc.	41x98.9	8	262-64	81	35,000	70,000
Section 3, Volume 4, Block 774—East Side 8th Ave., 24th to 25th St.			N.E.C.			
281 8th Ave. Co.	24.8½x 59.7	4	280	1	$41,000	$41,000
284 8th Ave. Cp.	21.8½x61.0	1	282	2	27,000	32,000
H. Lushin	24.8½x100	1	284	3	35,000	10,000
H. K. Huebhmeyer	24.8½x100	4	286	4	35,000	14,000
G. Zacherakis	24.8½x100	4	288	56	35,000	47,000
Roxane Contessaloe	24.8½x100	2	290	57	35,000	45,000
Bairo Rlty. Co.	22.1x62	4	292	64	23,000	72,000
J. A. Caple	27.3½x62	7	294	67	45,000	55,000
			S.E.C.			
North Side 24th St., 8th to 7th Ave.						
284 8th Ave. Cp.	40.4x19.4	3	261	5	$27,000	$27,000
C. M. Schreider	20x79	3	259	6	12,500	20,500
Jeanne D'Arc H. for Friendless French Girls	100x 94 lr.	5	257	7	Exempt	Exempt
E. & M. Schultz et al.	20x59	3	217	12	14,500	17,500
H. Nyslad & ano.	20x59	3	215	13	13,500	17,500
Jeanne D'Arc H. for Friendless French Girls	20x59	4	213	14	Exempt	Exempt
P. De Thomas	25x59	3	211	16	13,500	17,500
City of N. Y.	20x 197.8 lr.	10	223-19	19	Exempt	Exempt
E. Contrubia	60x50	4	223	24	23,000	52,000
West Side 7th Ave., 24th to 25th St.						
U. R. A.	197.6x250	16	277-99	35	Exempt	Exempt
			S.W.C.			
South Side 25th St., 7th to 8th Ave.						
224 Bldg. Cp.	25x117.6	6	224	52	$27,000	$14,000
228 Bldg. Cp.	25x117.6	5	226	53	23,000	44,000
R. B. Goldstein	41x100	6	234-58	60	40,000	50,000
A. Moelle	16x100	8	300	72	11,000	14,000
R. B. Goldstein	15x10.9	V		173	800	800
I. & E. Chorne	16x98.9	3	262	73	11,000	16,000
Jeanne D'Arc Home	27.6x100	6	264	74	23,000	24,000
Jeanne D'Arc Home	27.6x100	5	266	75	22,000	25,000
E. L. Holder	16.8½x98.9	4	270	76	12,000	16,500
H. & R. Realty Co.	16.7x98.9	4	272	77	17,500	15,000

See last page for footnotes.

Owner or Occupant	Description of Property: Size of Lot	Stories High	St. No.	Lot No.	Value of Real Estate Unimproved	Value of Real Estate with Improvements Thereon
F. L. Holder	17 2x 98.9 lr.	4	274	79	12,500	16,500
Chas. Clark	19.11x 148.6	2	276	79	18,000	26,000
V. Bison	19x49.4½	3	278	80	10,000	14,000
Rairo Rlty. Cp.	19x49.4½	3	280	81	10,000	14,000
Section 3, Volume 4, Block 776—East Side 8th Ave., 20th to 20th St.						
			N.E.C.			
V. Protopapas	24.8½x96	3	300	1	$53,000	$63,000
Rellix Rlty. Co., Inc.	24.8½x96	4	302	2	33,500	38,500
E. Strogileas	24.8½x100	4	304	3	34,500	46,500
Bessie E. Herz	24.8½x100	2	306	4	34,500	40,500
312 Bldg. Cp.	49.4½x 117.4½ lr.	V	308-12	82	90,000	90,000
S. & R. Zweier	15.4½x60	3	316	81	16,000	22,000
R. & R. Zweier	15.4½x60	3	318	80	16,000	22,000
320 8th Ave. Cp.	18.7½x 60 lr.	3	320	79	31,000	33,000
			S.E.C.			
North Side 25th St., 8th to 7th Ave.						
267 W. 25th St. Cp.	24.2½x 98.9½ lr.	3	267	5	$16,000	$34,000
Ramstu Rlty. Cp.	49.8x 98.9½ lr.	5	263-65	6	35,000	47,000
Ramstu Rlty. Cp.	24.9½x 98.9 lr.	5	261	8	17,000	20,000
245 W. 25th St. Cp.	152.3x 98.9	6	239-45	9	145,000	365,000
Valerian Bldg. Cp.	101x98.9	2	231-43	17	110,000	110,000
Valerian Bldg. Corp.	126x98.9	6	219-229	22	115,000	310,000
C. E. Hirsch	126x98.9	13	217	28	115,000	660,000
W. 25th St. Bldg., Inc.	39.9x 98.9 lr.	3	203-5	35	31,000	54,000
West Side 7th Ave., 25th to 26th St.						
			N.W.C.			
Cynia Brown, et al.	18.2x62.3	1	262-64	86	$30,000	$30,000
Max Bender	21.2x62.3	1	268	88	22,000	30,000
J. A. Bender	21.1x62.3	4	268	33	22,000	26,000
M. S. Williamson, et al.	21.0½x 100 lr.	4	270	40	30,000	34,000
M. S. Williamson, et al.	21.0½x100	4	272	41	32,000	36,000
M. S. Williamson, et al.	21.0½x100	4	274	42	32,000	36,000
H. Lulz, ano.	45.8x100	1	276-78	44	85,000	95,000
			S.W.C.			
South Side 26th St., 7th to 8th Ave.						
H. Lulz ano.	23.1x98.9 Tanks			45	$20,500	$20,500
B. Bernstein	23.4x98.9	V	...	46	20,500	20,500
B. Bernstein	23.4x98.9	V	210	47	20,500	20,500
B. Bernstein	132.7x98.9	..	212-224	48	115,000	115,000
229 W. 26th St. Rlty. Corp.	90.9½x98.9	10	226-32	58	76,000	430,000
Aronson & E. Garber	21.8x98.9	4	234	59	16,500	31,500
M. Arrigotti	81.7x98.9	12	236-42	60	71,000	440,000
250 W. 26th St. Corp.	84.8½x 98.9 lr.	4	244-50	64	71,000	140,000
252 W. 26th St. Cp.	99.11x 98.9 lr.	V	252	68	85,000	85,000
Edmond Properties, Inc.	20x49.4½	3	262	77	13,000	18,000
T. T. Leasehld. Cp.	20x19.4½	3	264	78	13,000	17,000
Section 3, Volume 4, Block 776—East Side 8th Ave., 26th to 27th St.						
			N.E.C.			
Horluke, Inc.	71.4½x125	21	322-26	1	$175,000	$950,000
S. Chalfin	85x100	5	328-34	4	140,000	180,000
Geo. Bloomfield	22x100 lr.	3	836	70	33,000	37,000
Geo. Bloomfield	16.1½x 60.6 lr.	2	838	69	25,000	27,000
			S.E.C.			
North Side 26th St., 8th to 7th Ave.						
J. H. Vredenburg	25x98.9	5	251	9	$19,000	$39,000
250-52 W. 27th St. Cp.	25x98.9	5	249	10	19,000	32,000
224 W. 27th St. Corp.	25x98.9	5	247	11	19,000	42,000
J. Kanler	63.9x 98.9 lr.	6	241-45	12	53,000	220,000
A. Epstein ano.	24.10½x 98.9	4	239	15	19,000	26,000
D. L. V. Rlty. Cp.	21.10½x 98.9	4	237	16	19,000	28,000
A. L. Robil, et al.	49.9x98.9	9	233-35	17	42,000	170,000
Pabham Co	24.10½x 98.9	4	231	19	19,000	28,000
P. Alexander	24.10½x 98.9	7	229	20	19,000	38,000
Production City, Inc.	199.6x 98.9 lr.	3	219-27	21	160,000	720,000
Alan Lee Rlty. Cp.	49.8x 98.9 lr.	9	211-09	29	38,000	160,000
C. Palmer	49.8x 98.9 lr.	4	205-07	31	39,000	80,000
West Side 7th Ave., 26th to 27th St.						
			N.W.C.			
M. Arrigotti	69.1 4-5x 98.6 lr.	10	282	59	$155,000	$415,000
F. B. E. Inc.	19.8 4-5x 59.9 lr.	4	288	36	33,000	41,000
290 7th Ave. Corp.	59.2 2-5x 99.1½ lr.	3	290	37	110,000	170,000
S. & M. B. Rlty. Cp.	24.8x 91.7½	4	296	40	42,000	50,000
F. Morrison	74.9x 62.8 lr.	4	298	41	53,500	65,000
			S.W.C.			
South Side 27th St., 7th to 8th Ave.						
F. Morrison	29.5x 24.9 lr.	5	202	42	$12,000	$18,000
204 W. 27th St. Cp.	24.10½x 98.9	V	204	43	23,000	23,000
204 W. 27th St. Cp.	24.10½x 98.9	V	206	44	23,000	23,000
R. T. F. Corp.	49.9x98.9	9	208-10	45	60,000	240,000
L. Israel	26.1½x98.9	5	212	47	29,000	32,000
L. Israel	25.4½x98.9	5	214	48	28,000	31,000
New Calif. Corp.	172.4½x98.9	5	216-28	49	170,000	220,000
Silver Fox Rlty. Cp.	24.10½x 98.9	5	230	56	21,000	53,000
232 W. 27th St. Inc.	24.10½x 98.9	4	232	57	21,000	36,000
Kreine Rlty. Corp.	24.10½x 98.9	5	234	58	21,000	32,000
Wordsworth Apt.	74.7½x 98.9	14	236-40	59	75,000	485,000
R. Zuckerman	24.10½x 98.9	7	242	62	21,000	68,000
244 W. 27th St. Corp.	60.5x98.9	6	244-48	65	66,000	135,000
250-2 W. 27th St. Corp.	39.1x 98.9 lr.	6	250-52	67	40,000	115,000
J. H. Urendenburg.	50.11x 14.4 lr.	2	254-58	68	14,000	18,000
Section 3, Volume 4, Block 777—East Side 8th Ave., 27th to 28th St.						
			N.E.C.			
E. Sperber et al.	21.6x32	1	310	1	$27,000	$32,000
363-81 8th Ave. Cp.	39.22.5x82	4	342-44	2	53,000	67,000
363-81 8th Ave. Cp.	39.22.5x82	4	436-48	4	53,000	67,000
350 8th Ave., Inc.	44.7x 107 lr.	4	352	79	180,000	225,000
M. Rogers	25x63 lr.	1	354	78	27,000	33,000
E. Hollander	25x63 2 lr.	1	356	77	40,000	48,000
			S.E.C.			
North Side 27th St., 8th to 7th Ave.						
E. Sperber et al.	30x21.6	3	269	6	$14,000	$16,000
E. Sperber et al.	20x21.6	3	265	7	8,000	10,000
C. B. Wasserman	49.9x98.9	15	255-58	12	46,000	315,000
S. Gruenwald & ano.	75x98.9	1	253	14	10,000	15,000
M. Arrigotti	75x98.9	14	249-45	16	70,000	485,000
City of New York	406.10x 98.9	4	243-07	18	Exempt	Exempt
S. Pelchers	25x88.2 lr.	5	205	36	24,000	30,000
West Side 7th Ave., 27th to 28th St.						
			N.W.C.			
S. Pelchers	24.8x 58.2 lr.	5	200	37	$29,000	$32,000
S. Pelchers	27x69.5 lr.	5	203	39	43,000	50,000
S. Pelchers	27x68.5 lr.	5	304	40	42,000	18,000
Khelshek Rlty. Cp.	50x94.9 lr.	12	312-14	41	165,000	450,000
Montgomery Est., Inc.	39.2x 56.6 lr.	5	316-18	43	65,000	78,000
Montgomery Est., Inc.	19.8x 56.6 lr.	5	320	45	49,000	56,000
			S.W.C.			
South Side 28th St., 7th to 8th Ave.						
S. Rein	25x98.9	4	206	48	$23,000	$31,000
A. Lambros	25x98.9	7	208	49	23,000	42,000
J. R. Potter & Son.	33.4x98.9	4	210-12	51	80,000	89,000
Vano Rlty. Cp.	50x98.9	14	214-18	52	50,000	325,000
Fur Merchants Ware Cp.	149.7x 133.3 lr.	5	238	64	175,000	435,000
Ullman Rlty. Corp.	49.9x98.4	2	254-52	72	50,000	105,000
E. Hollander	44x50 lr.	2	260-62	76	27,000	38,000
Section 3, Volume 4, Block 778—East Side 8th Ave., 28th to 29th St.						
			N.E.C.			
J. A. Brennan	24.8½x65	4	362	1	14,000	51,000
J. A. Brennan	24.8½x65	4	364	2	28,500	31,500
E. Schoenholt	24.8½x 103.10 lr.	4	366	3	35,000	50,000
368 8th Ave. Rlty. Corp.	24.8½x 103.10 lr.	4	368	4	35,000	48,000
370 8th Ave. Rlty. Corp.	24.8½x 103 lr.	5	370	75	35,000	60,000
Thos. & K. Levanos	18.1½x65	3	372	74	20,000	30,000
J. Di Marlino	18.1½x65	3	374	73	20,000	30,000
M. & T. Kanner	19.11½x65	4	376	72	22,000	31,000
Jas. D. Shea	17.10½x65	4	378	71	30,000	44,000
			S.E.C.			
North Side 28th St., 8th to 7th Ave.						
J. A. Brennan	40.1x 49.4½ lr.	V	259	5	$27,500	$27,500
N. J. Hillsdale Co.	49.9x 116.11½	5	255	7	68,000	95,000
L. P. Wolf, et al.	49.9x 152.6 lr.	8	251	18	90,000	160,000
Test Rlty. Corp.	49.9x 167.9 lr.	5	247	16	135,000	190,000
Harka Rlty., Inc.	49.9x167.9	4	243	18	98,000	185,000
A. Levenson, et al.	124.2x 98.9 lr.	12	239	20	140,000	725,000
Emmons Realty Co., Inc.	51.9x 91.10 lr.	2	227	25	52,000	75,000
H. Savoy	23.1x 98.9 lr.	5	229	27	28,000	38,000
Landis Bldg. Cp.	24.11x 98.9	6	221	28	25,000	37,000
L. & A. Kuchinski	24.10½x 98.9	5	219	29	27,500	41,000
L. & A. Kuchinski	24.10½x 98.9	5	217	30	27,500	40,000
S. Zwilling	24.10½x 98.9	4	215	31	27,500	37,500
S. Zwilling	24.10½x 98.9	5	213	32	27,500	36,500
Pauline Zimmerman	24.10½x 98.9	5	211	33	25,000	47,000
Car. S. Wasserman	49.9x197.6	6	207-09	64	140,000	225,000
West Side 7th Ave., 28th to 29th St.						
			N.W.C.			
Brookside Rlty. Co.	49.2x 97.10½ lr.	3	322-24	36	$200,000	$250,000
Brookside Rlty. Co.	21.7x 98.10 lr.	5	326	38	75,000	100,000
7th Ave. Corp.	123.9x 101.6 lr.	21	328-36	43	590,000	1,950,000
			S.W.C.			
South Side 29th St., 7th to 8th Ave.						
Merle Rlty. Co.	25x98.9	9	210	46	$38,000	$120,000
G. Forman & ano.	24.6x98.9	4	212	47	36,000	60,000
C. Elkind et al.	99.6x 98.9 lr.	16	214-20	48	170,000	940,000
C. Elkind et al.	50x 68.8 lr.	14	222-28	52	68,000	315,000
V. C. Singer	49.9½x 68.8 lr.	2	228-30	55	78,000	115,000
Billjim Rlty. Corp.	99.11x 99.9 lr.	3	232-38	57	160,000	185,000
H. Katz	50x 20.11½ lr.	V	240-42	62	30,000	30,000
250 W. 29th St. Inc.	25x 40.11½ lr.	2	250	68	17,000	25,000
R. O. Slenker	90x74.8½ lr.	7	252-58	70	96,000	175,000
Section 3, Volume 4, Block 779—East Side 8th Ave., 29th to 30th St.						
			N.E.C.			
382 8th Ave. Corp.	24.8½x100	4	382	1	$56,000	$73,000
S. Horowitz, et al.	69.1x100	V	384-86	2	120,000	120,000
S. Bernstein et al.	20x100 lr.	1	390	5	33,000	37,000
S. Bernstein Comel Really	53.5½x 100.3	8	398-92	75	165,000	800,000
			S.E.C.			
North Side 29th St., 8th to 7th Ave.						
Los Angeles Rlty. Cp.	25x98.9	4	257	7	$32,500	$41,000
C. Moss	50x98.9	V	255-53	8	71,000	71,000
Edmore Bldgs., Inc.	50.2½x98.9	15	219-51	10	77,000	370,000
Edmore Bldgs., Inc.	25.1x98.9	3	247	12	38,000	65,000
Galulen Bldg., Inc.	79.1½x98.9	16	241-45	13	140,000	625,000
Palace Rlty. Co.	117.1x98.9	14	239-31	17	200,000	865,000
Riverside Prop., Inc.	48.10x 98.9	14	227-29	23	82,000	360,000
Grobes Cp.	23.5x98.9	2	225	25	35,000	62,000
J. L. Steinberg	23.5x98.9	4	223	26	35,000	70,000
A. E. Gross, ano.	23.5x98.9	5	221	27	35,000	55,000
219 W. 29th St. Cp.	23.5x98.9	3	219	28	35,000	42,500
219 W. 29th St. Cp.	23.5x98.9	3	217	29	35,000	42,500
215 W. 29 St. Cp.	23.5x98.9	7	216	30	35,000	90,000
Clemons Rlty. Co., Inc.	23x98.9	4	213	31	35,000	46,000
Clemons Rlty. Co., Inc.	23x98.9	4	211	32	35,000	48,000
Wm. Kohlmerier	19x60	4	206	35	29,000	39,000
	69.2 lr.	5	200	37	$79,000	$92,000
West Side 7th Ave., 29th to 30th St.						
			N.W.C.			
W. & R. Fischer	59.9x61	4	342-48	36	$250,000	$330,000
Simor Rlty., Inc.	38x64 lr.	21	350	39	220,000	900,000
352 Seventh Ave. Cp.	38x75 lr.	16	352	41	245,000	870,000
353 Seventh Ave. Cp.	19x75	1	356	43	64,500	76,500
353 Seventh Ave. Cp.	19x75	4	358	44	64,500	76,500
A. R. Brotherton et al	24.9x75	4	360	45	135,000	155,000
			S.W.C.			
South Side 30th St., 7th to 8th Ave.						
M. L. Weltzner, et al	69x98.9	12	209-12	49	$170,000	$530,000
M. & B. Steiner	23x98.9	12	214	52	50,000	135,000
Fanan Assocs.	46.10x98.9	2	216-18	53	100,000	130,000
Siljay Rlty. Co., Inc.	23.5x98.9	2	220	55	50,000	85,000
Malex Est., Inc.	23.5x98.9	2	222	56	50,000	85,000
F. Herskovitz	117.1x98.9	14	224-32	57	295,000	850,000
Grokash Corp	23.5x98.9	2	231	62	50,000	70,000
Grokash Corp	52.10x98.9	14	236-38	63	125,000	410,000
N. Y. Bd. Fire Underwriters	25x98.9	4	240	65	Exempt	Exempt
Fircraft Rlty. Corp.	75x98.9	14	242-46	66	180,000	675,000
Newspaper Press, Inc.	60x98.9	2	248-50	69	120,000	225,000
Fur Zone Rlty. Cp.	49.9x98.9	15	252-54	71	120,000	360,000
Section 3, Volume 4, Block 780—East Side 8th Ave., 30th to 31st St.						
			N.E.C.			
402 Eighth Ave. Cp.	25x67	3	402	1	$57,000	$82,000
M. Manheimer et al.	25x100	5	404	2	45,000	53,000
Arjoy Realty	25x100	3	406	3	45,000	67,000
Dorjay Realty Corp.	25x100	1	408	4	45,000	51,000
Mary Jones	25x100	4	410	76	45,000	60,000
112 8th Ave. Corp.	25x100 lr.	6	412	75	50,000	85,000
414 Rlty. Co.	24.3x 100 lr.	1	414	74	42,000	52,000
Aust. Mowbray, Inc.	23.3x100	2	416	73	100,000	130,000
			S.E.C.			
North Side 30th St., 8th to 7th Ave.						
Ellz. Golobo	33x25	3	265	5	$25,000	$31,000
Skins Trading Cp.	25x98.9	3	263	6	55,000	65,000
Lambeth Est., Inc.	60x98.9 lr.	17	259-61	7	120,000	560,000
Est. Jac. Manheimer	25x98.9	2	257	9	55,000	60,000
251 W. 30th St. Cp.	75x98.9	16	251-55	10	180,000	675,000
Zelwelse Accos.	50x98.9	16	217-49	13	120,000	490,000
Two L. Rlty. Co.	37.6x98.9	12	245-43	16	82,500	305,000
Louella Rlty. Cp.	37.6x98.9	6	241-39	17	82,500	175,000
Danmarco Rlty. Cp.	146x 197.6 lr.	Cov.	225-37	19	745,000	2,000,000
Province St. Mary	51.7 1-5x 98.9	1	217-23	26	130,000	140,000
St. John the Bap. R. C. Ch.	103.4 4-5x 197.6 lr.	4	215-207	30	480,000	640,000
West Side 7th Ave., 20th to 21st St.						
			N.W.C.			
Brockton Rlty. Cp.	197.6x100	17	362-78	36	$1,450,000	$2,675,000
			S.W.C.			
South Side 31st St., 7th to 8th Ave.						
Capuchan Order of St. Mary	13x98.9	4	210	49	Exempt	Exempt
Prov. St. Mary Cap. Ord.	21.6x98.9	4	214	51	Exempt	Exempt
Penn. T. & T. R.R. Co.	225x88.9	5	232-50	60	Ass'd. R.E. Corp. and N.T. 511-4	
Helen Demilrack	25x34.6 lr.	5	252	70	21,000	38,000
254 Bldg. Cp.	50x98.9	15	254-56	71	100,000	405,000
Section 3, Volume 4, Block 781—East Side 8th Ave. (31st to 32d St. (7th Ave., West Side, 31st to 32d St.)						
			N.E.&N.W.C.			
Penn. Tun. & Term. R. R. Co.	455x800	4	420-58	1	Ass'd. R.E. Corp. and N.T. 511-5	
			S.E.&N.W.C.			
Section 3, Volume 4, Block 783—East Side 8th Ave., 33d to 34th St.						
			N.E.C.			
Greyhound Bldg. Cp.	24.8½x66	4	460	1	$125,000	$135,000
Greyhound Bldg. Cp.	24.8½x100	4	462	2	103,000	103,000
Greyhound Bldg. Cp.	24.8½x100	4	464	3	100,000	110,000
Greyhound Bldg. Cp.	24.8½x100	4	466	4	100,000	110,000
Greyhound Bldg.	24.8½x100	4	468	86	115,000	120,000
Greyhound Bldg.	24.8½x100	3	470	85	115,000	120,000
Greyhound Bldg. Cp.	24.8½x100	4	472	84	120,000	125,000
Greyhound Bldg.	24.8½x100	4	474	83	210,000	225,000
			S.E.C.			
North Side 33d St., 8th to 7th Ave.						
Greyhound Bldg. Cp.	31x24.8½	4	267	5	$35,000	$37,000
Greyhound Bldg. Cp.	20x98.9	1	265	6	41,000	61,000
Greyhound Bldg. Cp.	20x98.9	V		7	44,000	44,000
Greyhound Bldg. Cp.	20x98.9	V	261	8	44,000	44,000
Greyhound Bldg. Cp.	20x98.9	V	259	9	44,000	44,000
Greyhound Bldg. Cp.	20x98.9	V	257	10	44,000	44,000
Greyhound Bldg. Cp.	74x98.4	V	255	11	160,000	160,000
Greyhound Bldg. Cp.	56.11½x98.9	1		19	150,000	150,000
Greyhound Bldg. Cp.	112x98.9	V	..	22	280,000	280,000
Wm. Manheimer Est.	20x98.9	4	223	27	55,000	68,000
Greyhound Bldg. Cp.	20x98.9	3	221	28	55,000	58,000
Rulhra Rlty. Corp.	20x98.9	4	219	29	55,000	68,000
Provident Loan Soc.	20x98.9	2	217	30	60,000	110,000
215 W. 33d St. Corp.	20x98.9	4	215	31	60,000	83,000
Bowery Sav. Bank	20x98.9	4	213	32	60,000	89,000
Consolidated Assets.	30.2x98.9	4	205-07	35	130,000	165,000
S. K. Bldg. Corp.	19.10x 54.8 lr.	3	203	37	60,000	65,000
West Side 7th Ave., 33d to 34th St.						
			N.W.C.			
Felix Donnelly	[illegible]	4	420	93	$170,000	$185,000
Metro Exchange, Inc.	19.2x 61.2 lr.	4	422	89	105,000	125,000
Consolidated Assets.	19.3x 59.10 lr.	4	424	40	105,000	115,000
Sophie Schoeller	19.2x 69.10	4	426	41	115,000	115,000
128 7th Ave., Inc.	19.2x 69.10 lr.	4	428	42	115,000	115,000
Bar Exchange, Inc.	49.4½x100	4	430	43	370,000	335,000
M. & G. McFarland.	49.5x60	20	436	47	450,000	800,000
			S.W.C.			
South Side 34th St., 7th to 8th Ave.						
Cisoceanic Cp.	40x49.5	2	202-04	48	$210,000	$240,000
Bowery Sav. Bk.	67.7x197.6	4	206-12	50	700,000	1,250,000
J. D. Phillips, et al.	32.11½x 98.9	1	214-16	54	210,000	250,000
Rulhra Rlty. Cp.	49.5½x98.9	5	218-22	56	320,000	365,000
Greyhound Bldg. Cp.	47x98.9	2	224-26	59	235,000	260,000
Greyhound Bldg. Cp.	58x98.9	1	228-32	61	250,000	275,000
Greyhound Bldg. Cp.	49.9x98.9	1	234-40	64	240,000	265,000
Greyhound Bldg. Cp.	29.2½x98.9	V	.	67	130,000	130,000
Greyhound Bldg. Cp.	97x197.6	2	244-48	68	710,000	780,000
Greyhound Bldg. Cp.	20.1x98.9	V		72	80,000	80,000
Greyhound Bldg. Cp.	21.10½x 98.9	5	252	73	85,000	90,000
Greyhound Bldg. Cp.	33.1x98.9	5	254	75	120,000	132,000
Greyhound Bldg. Cp.	26.6x98.9	4	258	76	100,000	110,000
Greyhound Bldg. Cp.	29x98.9	4	260-62	78	120,000	130,000
Greyhound Bldg. Cp.	19.6x98.9	2	261	80	78,000	82,000
Greyhound Bldg. Cp.	25x98.9	V	266	81	110,000	110,000
Section 3, Volume 4, Block 784—East Side 8th Ave., 34th to 35th St.						
			N.E.C.			
J. A. Fine & ano.	58.5x60	4	480-84	1	$465,000	$510,000
S. G. Gross Co.	19.7½x60	4	486	4	90,000	100,000
Woodsam Assoc., Inc.	23.8½x100	3	488	5	140,000	215,000
L. B. Wechsler	47.4½x100	2	490-92	80	250,000	305,000
1170 B'way. Cp.	49.4½x100	23	491-96	77	400,000	975,000
			S.E.C.			
North Side 34th St., 8th to 7th Ave.						
Unibra Rlties., Inc.	21.8x78.0½	3	257	6	$100,000	$115,000
Morris Schwartz	21.8x78.0½	1	255	7	100,000	115,000
C. Sheehan	44.7x 98.9 lr.	4	263-61	8	225,000	245,000
Ludin Rlty. Co.	22.11x98.9	4	259	10	125,000	115,000
Geo. W. Bloomfield Est.	22.11x98.9	4	257	11	125,000	145,000
Pennram Rlty. Cp.	23.3x98.9	6	255	12	127,000	150,000
Helen Dixon et al.	23x98.9	4	253	13	125,000	145,000
Eleanor Gannon	23x98.9	4	251	14	125,000	200,000
Isaac Herz	22.10x98.9	7	249	15	124,000	135,000
M. D. Tomlin & ano.	22.10x98.9	4	247	16	124,000	165,000
V. Steinmuller	22.10x98.9	1	245	17	121,000	150,000
Rebecca Greacean	22.10x98.9	4	243	18	121,000	150,000
Pennbild Rlty. Co.	197.6 lr.	22	241-25	191	360,000	4,200,000
R. L. Loeb	16.8x98.9	4	223	28	90,000	105,000
215 W. 31th St., Inc.	50x98.9	7	219-21	29	320,000	425,000
215 W. 34th St., Inc.	50x98.9	7	215-17	31	320,000	425,000
213 W. 34th St. Cp.	25x98.9	1	213	33	160,000	175,000
Jenshire Est., Inc.	24x98.9	3	211	34	150,000	170,000
West Side 7th Ave., 34th to 35th St.						
			N.W.C.			
G. Lilienthal	39.6½x60	4	442-44	39	$160,000	$550,000
45 7th Ave. Cp.	108.5½x 60 lr.	45	446-56	41	1,700,000	4,900,000
S. Lefkowitz	24.9x50	4	458	47	150,000	165,000
R. E. Loeb	24.9x50	4	460	49	220,000	225,000
			S.W.C.			
South Side 35th St., 7th to 8th Ave.						
Davidsky Corp.	18.9x98.9	4	210	50	$50,000	$67,000
Davidsky Corp.	56.3x98.9	16	212-16	51	175,000	450,000
218 W. 35th St., Inc.	75x98.9	2	218-222	54	220,000	265,000
Franciskv Corp.	100x98.9	17	224-32	60	310,000	575,000
Arbana Rlty. Corp.	100x98.9	17	240-46	64	310,000	650,000
25 W. 35th St. Cp.	75x98.9	16	248-52	68	220,000	650,000
Colewall Rlty. Corp.	75x98.9	16	254-58	71	220,000	750,000
W. 35th St. Realty Co.	50x98.9	14	260-62	74	150,000	425,000
Section 3, Volume 4, Block 785—East Side 8th Ave., 35th to 36th St.						
			N.E.C.			
500 8th Ave. Assoc.	172.6x 94 lr.	12	500	1	$1,350,000	$3,600,000
K. M. P. Rlty. Corp.	25x100	8	616	82	190,000	225,000
			S.E.C.			

Owner or Occupant	Size of Lot	Stories High	St. No.	Lot No.	Value of Real Estate Unimproved	Value of Real Estate with Improvements Thereon
North Side 35th St., 8th to 7th Ave.						
Mole Realties, Inc..	76x98.9	16	267-61	7	$210,000	$710,000
Gusmor Rlty. Cp. ..	92x98.9	16	259-53	11	261,000	900,000
247 Lofts, Inc.	69x98.9	16	251-47	15	190,000	510,000
K. R. K. Corp.	111.1½x 98.9	17	245-37	18	315,000	860,000
Hells Kitchen, Inc.	43.1⅓x 98.9	2	235-33	23	105,000	125,000
Lawrence Bldg. Co.	64 4½x98.9	16	225-31	25	235,000	770,000
213 Cp.	131.5x98.9	13	213-23	29	370,000	1,050,000
West Side 7th Ave., 35th to 36th St. N.W.C.						
462 7th Ave. Corp...	82.9x100	23	162-68	37	$340,000	$1,660,000
Kaufwein Rlty. Co..	40.8½x 100 lr.	12	470-72	41	355,000	510,000
Carraio Rlty. & Src., Inc.	37.08x61	6	474-76	13	165,000	220,000
Harry Kallacky	17x61	3	478	15	59,000	95,000
V. Nichols	19.1x61	4	480	46	117,500	125,000
S.W.C.						
South Side 36th St., 7th to 8th Ave.						
N. Y. Telephone Co.	343.4x98.9	12	206-10	49	Ass'd R E Corp	(A22-84)
Kaufman Weiss Cp.	128 5x98 9	13	242-52	67	$370,000	$825,000
Bil-Clar Rltirs, Inc.	35 715x 98.9	6	256-58	73	69,000	205,000
Myron Realty	78.7 4-5x 98.9	10	260-268	75	200,000	460,000
Section 3, Volume 4, Block 786—East Side 8th Ave., 36th to 37th St. N.E.C.						
38th St. & 8th Ave. Corp.	148.1x 160.41 lr.	24	520-30	1	$1,185,000	$4,550,000
266 W. 37th St., Inc.	49.5x100	22	532	85	270,000	730,000
S.E.C.						
North Side 36th St., 8th to 7th Ave.						
36 St. 8 Ave Cp...	50.6x98.9	12	265-61	10	$140,100	$325,000
H. & S. Miller	84.7x98.9	14	251-59	13	235,000	625,000
Port Chester Main. Corp.	37x98.91	7	217-49	18	90,000	150,000
Kenlward Corp.	65.6x98.9	16	215-41	20	150,000	400,000
Hundro Cp.	115.6x98.9	12	229-39	23	320,000	820,000
A. B Rlty. Cp.	36.9x98.9	7	227-25	29	90,000	110,000
A. B. Rlty. Cp.	18.5x 87.10 lr.	3	223	31	45,000	55,000
West Side 7th Ave., 36th to 37th St. N.W.C.						
M. R. Delafield et al.	98.9x80	12	182-490	42	$790,000	$985,000
Garment Center Capital, Inc.	98.9x 225 lr.	24	192-98	51	2,100,000	6,375,000
S.W.C.						
South Side 37th St., 7th to 8th Ave.						
218 W. 37th St. Cp.	25x109 lr.	7	218	60	$66,000	$120,000
City of N. Y.	25x 109.8 lr.	3	220	61	Exempt	Exempt
Weltmar Rlty. Cp...	37 6x98 9	15	222-24	62	95,000	325,000
226 W. 37th St. Cp..	56.3x98.9	16	226-28	61	165,000	175,000
N Essmon, et al.	37.6x98.9	4	232-34	66	100,000	145,000
N. Essman, et al.	160x98.9	10	236-50	68	415,000	865,000
252-8 W. 37th St. Cp.	93.9x98 9	17	252-58	76	255,000	720,000
Section 3, Volume 4, Block 787—East Side 8th Ave., 37th to 38th St. N.E.C.						
255 W. 37th St. Co.	98 9x100	23	540-53	1	$500,000	$1,600,000
Helmar Oper. Corp.	58.9x133.4	21	554-68	84	610,000	1,900,000
North Side 37th St., 8th to 7th Ave.						
Kenbrick, Inc.	150x98.9	18	247-63	11	$430,000	$1,550,000
Franklin Prop., Inc.	75x98 9	12	211-45	20	205,000	185,000
237 W. 37th St. Corp.	50x98.9	14	239-37	23	145,000	410,000
230 W. 37th St. Cp.	144.3x98.9	16	235-25	25	350,000	1,125,000
E. Dryer	35.9x98.9	6	221-23	31	100,000	145,000
West Side 7th Ave., 37th to 38th St. N.W.C.						
Garment Center Cap. Inc.	74.8x275	17	500-06	40	$1,900,000	$4,900,000
Garment Center Cap. Inc	122 10x 116 9 lr.	43	508-13	44	1,400,000	6,000,000
South Side 38th St., 7th to 8th Ave. S.W.C.						
Garment Center Cap., Inc.	20.8x98.9	5	228	58	$51,500	$75,000
230 W. 38th St. Co.	92 5x98 9	17	230-38	59	255,000	910,000
R. N. Wolf et al.	17.10x98 9	4	240	61	44,600	58,000
E. Auslern et al.	35.9x99 9	14	242-44	65	94,000	285,000
Lefro Estates, Inc.	75x99.9	14	246-50	67	205,000	595,000
Morris Cohen	50x98 9	14	252-54	70	135,000	390,100
Sprague Realty Cp	75x98 9	11	256-60	72	205,000	695,000
48 Vesey St. Corp..	66 8x98 9	16	262-68	76	185,000	555,000
Section 3, Volume 4, Block 788—East Side 8th Ave., 38th to 39th St. N.E.C.						
H. C. Pfaff	13 8x64	3	570	1	$53,000	$65,000
Rita Props., Inc.	26.2x64	3	572-4	3	63,000	78,000
576 Rlty. Corp.	52 4½x64	20	576-82	1	120,000	425,000
2729 Rlty Corp.	53 4½x64	12	584	8	120,000	320,000
J. & B. Engelman	13.1¼x64	3	592	89	29,000	37,000
M. Janos et al	39.9x 100 lr.	20	594	68	215,000	775,000
S.E.C.						
North Side 38th St., 8th to 7th Ave.						
Eltdalo Rlty. Cp....	86x98 9	5	275-279	9	$95,000	$110,000
Handro Cp.	102.6x98 9	17	271-263	11	280,000	920,000
257 W 38 St. Cp.	61.8½x 98.9	17	257-61	16	160,000	420,000
247 W. 38 St. Inc.	85 6½x 98 9	17	247-55	19	235,000	770,000
H. M. Cohen & ano..	34.2½x 98 9	1	245-43	24	90,000	100,000
C. B. Banrneon et al.	195.5x98.9	2	241-23	26	665,000	835,100
Bilmarest Rlty Cp.	20.7x98.9	4	231	36	46,000	58,000
R. W. Oliver et al..	120x98.9	12	219-09	37	335,000	715,000
207 W 35th St. Rlty. Corp.	20x90	4	207	43	70,000	90,000
Mary Booth	22 4x90	6	205	44	85,000	100,000
Charman, Inc	22 4x90	5	203	45	95,000	110,000
West Side 7th Ave., 38th to 39th St.						
Irving Trust Co	22.4x90	10	201	46	360,000	435,000
N.W.C.						
L. Adler Rlty. Co..	107.6x 146 lr.	30	523-46	49	$1,300,000	$3,825,000
South Side 39th St., 7th to 8th Ave. S.W.C.						
H. M. Goldberg....	164.5x98.9	12	214-28	56	$155,000	$1,110,000
G. K. Schwerin, ano.	40.8x98.9	16	230-32	64	100,000	300,000
S. Dertner et al.	65 10x98 9	10	234-42	66	225,000	405,000
Rugby Est.	27.7x98.9	14	244-48	71	91,000	295,000
J. Lingerie	123x99 9	17	248-56	74	335,000	1,205,000
260 W 39th St., Inc.	102 6x98.9	18	262-68	78	280,000	960,000
Section 3, Volume 4, Block 789—East Side 8th Ave., 39th to 40th St. N.E.C						
Britex Bldg. Cp.	49 5x60	12	600-04	1	$100,000	$350,000
E. L. Lublin & ano	24 9x100	5	606	4	77,000	95,000
H. Harlem	21 8x100	4	608	5	77,000	82,000
I. Lublin et al.	25 3x75	8	610	82	68,000	77,000
K. & P. Prodis	16 11x75	3	612	81	60,000	69,000
K. & P. Prodis	16x75	3	614	80	47,000	51,500
K. & P. Prodis	16 5x75	3	616	79	52,000	57,000
E. Lubin et al.	24.9x75	5	618	78	105,000	125,000
S.E.C.						
North Side 39th St., 8th to 7th Ave.						
Frances Ests., Inc...	40x49.5	4	271-69	7	$52,000	$72,000
E M S Corp	126 6x98 8	16	267-57	9	305,000	1,025,000
261 W 39th St., Inc.	73.6x98 9	17	255-51	14	175,000	605,000
E. & H. Cooperman.	66.8x98 9	14	249-43	17	160,000	420,000
E. & H. Cooperman.	126.4x98 9	11	241-31	21	305,000	725,000
S. & R. Derfner, et al.	75x 99.9½ lr.	12	229-25	27	180,000	290,000
206 W. 39th Street Corp	132x 197 6 lr.	17	223-5	80	665,000	1,800,000

Owner or Occupant	Size of Lot	Stories High	St. No.	Lot No.	Value of Real Estate Unimproved	Value of Real Estate with Improvements Thereon
West Side 7th Ave., 39th to 40th St. N.W.C.						
Louis Adler Realty Corp.	93.9x100	23	545-50	36	$1,000,000	$2,225,000
Prudential Inc. Co.	49 4½x100	6	552-54	40	360,000	410,000
St. Joseph Sem. & Coll	24.8½x100	3	656	42	190,000	310,000
J. H. Helmken	24.8½x100	3	658	43	260,000	215,000
S.W.C.						
South Side 40th St., 7th to 8th Ave.						
Prudential Ins. Co.	23 9x98 9	16	202-04	41	$63,000	$275,000
Joint B'd Dress Bldg	125.9x98 9	12	218-32	62	300,000	1,000,000
Chain Union 11 Rlty	10x98 9	3	236 38	64	70,000	120,000
Bisbee Realty Corp.	118x98.9	12	240-48	62	285,000	755,000
40th St. Assoc., Inc.	39.6x98.9	14	248-50	67	87,000	220,000
Garment Center Gar.	122.6x98.9	4	252-60	69	265,000	490,000
Kenleno, Inc.	65x98.9	20	264-68	76	100,000	640,000
Total Assessed Valuation, Section 3, Volume 4					$102,376,300	$230,153,300

EXEMPT PROPERTY

Section 3, Volume 4.

Owner or Occupant	Size of Lot	Stories High	St. No.	Lot No.	Value of Real Estate Unimproved	Value of Real Estate with Improvements Thereon
U. S. Government	465x800	6	756	40	$5,950,000	$20,750,000
Y.M.C.A. of Greater New York	197.6x49 lr.	2	757	1	130,000	160,000
Gladiddings Assembly	75x98.9	1	757	17	130,000	165,000
Y M.C.A. of Greater New York	116x197.6	14	757	66	445,000	2,050,000
Cong. Beth Israel	89.1½x98.9	4	758	14	105,000	180,000
City of N. Y., P. S. No. 32	141 8x 197.6 lr.	4	759	8	810,000	840,000
Brick Presby. Ch.	125x98.9	5	759	61	175,000	500,000
Ch. of Our Lady of Guadalupe	24.2x103.3	4	764	10	38,000	60,000
Augustinians of Assumption	25x120	5	764	22	37,500	57,600
Ch. of Our Lady of Guadalupe	25x120	5	764	23	37,500	62,500
Our Lady of Peace.	50x 206.6 lr.	4	764	24	35,000	*81,000
Handicapped, Inc.	50x120	4	764	33	90,000	240,000
Nazareth Day Nursery	24.9x86.6	4	764	47	22,000	33,000
Nazareth Day Nursery	24.9x86.6	4	764	48	22,000	30,000
Our Lady of Peace.	24.9x86.6	3	764	50	10,500	12,000
Inwood House	19.6x86 8	3	764	53	44,000	68,000
Ch. of Our Lady of Guadalupe	24.9x86.6	3	764	55	22,000	36,000
M. L. Sturcke	25x103.3	5	765	55	100	*300
D. Levine	25x103.3	5	765	57	0	*1,500
C. R. Syndicate No. 1	25x92	5	768	17		*21,000
U. S. of America	175x92	2	768	20	132,000	315,000
The City of N. Y., Police Station, 10th Pct.	50x89.2 lr	5	769	55	35,000	90,000
Jerusalem Christ Ch.	23x91.11	6	769	58	1,800	*3,000
Jerusalem Christ Ch.	23x91.11	6	769	58	3,700	*7,000
The City of N. Y., Fire Dept., H. & L. No. 12	25x75	3	770	17	16,000	24,000
M. Schulman	19.3x 105.1 lr.	5	770	63	0	*4,500
M. Schulman	27 6x 106 5 lr.	5	770	64	0	*1,000
M. Chusid	42 1x92	4	770	69	2,000	*2,750
E. Halpern	19.8x68	1	773	3	2,000	*2,850
Cong. Emounth Isr.	25x99.9	4	773	20	18,000	20,000
Cong. Emulath Israel	49 1x98 9	1	773	66	75,000	130,000
Y M C. A.	75x197 6	9	778	34	220,000	810,000
The City of N. Y., Public Library	38 9x 98.9 lr.	3	773	34	72,000	210,000
Jeanne de Arc Home	100x88 lr.	6	774	5	76,000	265,000
Jeanne de Arc Home	20x86 lr	4	774	14	13,500	21,500
The City of N. Y., Public School 45..	200x 197.6 lr.	10	774	19	400,000	4,060,000
U. S. of America	197 6x220	16	774	37	745,000	3,300,000
City of New York	406.10x98.9	23	777	18	650,000	7,750,000
N. Y. Board Fire Underwriters	25x98.9	4	779	65	55,000	70,000
The Province of St. Joseph	43x98 9 lr	4B	780	49	88,000	110,000
Province St. Joseph	21.8x98.9	4	780	51	45,000	70,000
The City of N. Y., Fire Dept., Engine No 26	25x109 6	2	786	61	66,000	90,000
Total Exempt Property					$10,318,600	$43,026,400

State of New York, City of New York, County of New York, ss.

I, Joseph Reilly, one of the Assessors of The City of New York, do depose and swear that the foregoing volume, numbered 4, Section 3, is one of the following volumes Section 3, Volumes 4 and .. which together contain a detailed statement of all the taxable property embraced within the district assigned to me by the President of the Tax Commission of The City of New York for assessment under his direction and entered in the Annual Record of the Assessed Valuation of Real Estate in the Borough of Manhattan, in the City of New York for the fiscal year July 1, 1960 to June 30, 1961.

That I have personally examined each and every house, building, lot, pier, and other taxable property within said district; that in said volumes are set down and given the description, the Street, the Section or Ward Block and Lot and Map or Identification numbers of said Real Estate embraced within such district, the sum for which in my judgment, each separately assessed parcel of Real Estate would sell under ordinary circumstances if it were wholly unimproved and separately stated, the sum for which the same parcel would sell under ordinary circumstances with the improvements, if any, thereon; also the name of the owner or occupant thereof, so far as the same is known; also any other information which the President of the Tax Commission required.

JOSEPH REILLY Assessor

Sworn to before me this 27th day of January 1960

JACOB MARKOWITZ, Justice of the Supreme Court of the State of New York.

Owner or Occupant	Size of Lot	Stories High	St. No.	Lot No.	Value of Real Estate Unimproved	Value of Real Estate with Improvements Thereon
Section 3, Volume 5, Block 790—East Side 7th Ave., 44th to 45th St. N.E.C.						
Realty Cont Cp	49 4x100	4	61-63	1	$160,000	$200,000
Realty Cont Co.	22 6x100	3	65	3	40,000	49,000
Realty Cont Cp	21x100	4	67	4	43,000	60,000
Realty Cont. Cp	22.2x100	4	69	5	33,000	45,000
Realty Cont. Cp	22 2x100	4	71	73	30,000	45,000
Realty Cont Cp	22 2x77	4	73	72	34,000	42,000
Realty Cont. Cp	22 2x77	4	75	71	34,000	42,000
J. Magalhars						
H. Hillebrand	22 7½x 100 2 lr.	2	77	70	72,000	84,000
S.E.C.						
North Side 44th St., 7th Ave. to Av. of Americas						
Realty Cont. Cp.	25x103 3	5	153	6	123,000	150,000
J. Sellinger	25x103 3	6	151	7	35,000	45,000
Radiot Rlty. Corp..	25x103 3	5	149	8	35,000	50,000
J. A. Durone	19 6x105 6	5	147	9	28,000	39,000
J. A. Durone	18 1x 106 8 lr.	6	145	10	28,000	37,000
St. Zita's Home for Friendless Women	62 2x 206 8 lr	5	143	11	Exempt	Exempt
Tarall Rlty. Co Inc.	25x103 3	5	139	14	49,000	77,000
Norma Penell Corp.	25x103 3	3	137	15	35,000	68,000
F. L. Doehterman et al	25x103 3	4	135	16	38,000	59,000
F. L. Doehterman et al	25x103 3	5	133	17	38,000	68,000
131 W. 44th St Cp.	25x103 3	5	131	18	35,000	75,000
City of N. Y., 69th Regmt. Armory	224 91x 206 8 lr	6	129-11	19	Exempt	Exempt
Pioneer Syndicate, Inc.	97 7½x 103 3 lr.	6	109-3	23	185,000	605,000

Owner or Occupant	Size of Lot	Stories High	St. No.	Lot No.	Value of Real Estate Unimproved	Value of Real Estate with Improvements Thereon
West Side Av. of Americas, 14th to 15 St. N.W.C.						
City Bk & Farmers Tr. Co.	82.11x78	1	531	33	$235,000	$645,000
M. H. Lipsky et al..	20 1x78	4	533	35	34,000	40,000
Imco Rlty. Cp.	40x100	4	541-43	37	72,000	135,000
Myra Gerker	20x100	4	545	39	30,000	35,000
547 8th Ave. Corp...	45 3x 120 lr	5	547-49	40	100,000	100,000
S.W.C.						
South Side 15th St., Av. of Americas to 7th Ave.						
Bayla Rlty. Cp	20x83 3	4	110	44	$13,000	$21,000
Bayla Rlty. Cp.	20x83.3	4	112	45	18,000	24,000
N Y Savings Bank	25x103 3	5	132	55	18,000	62,000
134 W. 15th St. Cp.	20x103 3	8	134	56	18,000	36,000
Hearthstone Homes, Inc.	25x103.3	4	136	57	18,000	31,000
D. D. Gould	25x103 3	3	138	58	18,000	25,000
Tarall Rlty. Co., Inc.	25x103 3	4	140-42	59	20,000	30,000
F. Vendleinque	20x100	3	148	63	14,000	22,000
Studio Five, Inc.	20x100	3	150	64	14,000	25,000
M. Roth, et al.	20x100 lr.	4	152	65	16,000	21,500
M. Roth, et al	20x103 3	4	154	66	16,500	21,500
M. Roth, et al.	20x103 3	4	156	67	16,100	22,500
M. & E. Lipp	25x103 3	5	158	69	14,000	35,000
Section 3, Volume 5, Block 791—East Side 7th Ave., 15th to 16th Sts. N.E.C						
N. V. P. Rlty. Cp	120x103 lr.	7	71-89	1	$325,000	$485,000
S.E.C.						
81 Seventh Ave. Rty.	77 8x 150 lr.	8	91-97	75	185,000	210,000
North Side 15th St., 7th Ave. to Av. of Americas						
N. V. P. Rlty. Cp	45x103 3	7	161-63	7	$28,000	$100,000
James C. Marchant	60x103.3	7	153-59	9	65,000	210,000
147 Rlty. Cp.	60x103.3	7	147-51	13	60,000	220,000
145 W. 15th St. Cp.	40x103.3	7	143-16	16	32,000	140,000
D & J. Markert	20x103.3	3	141	18	14,500	22,000
F. M. Leavy	20x103.3	3	139	19	16,000	33,500
F. M. Leavy	20x103 3	3	137	20	15,000	33,500
C. Caprizzo	20x103.3	3	135	21	11,500	24,000
.... Rlty. Corp...	40x103 3	4	131	22	32,000	100,000
E. De Blaso	20x103 3	3	129	24	14,500	21,000
W. Savage	20x103.3	3	127	25	14,500	23,000
R. H. Clarke	20x103 3	3	125	26	14,500	20,000
Samuel M. Lane	20x103 3	3	123	27	14,500	19,000
Wm. B. Bergman	20x103 3	3	121	28	14,500	21,000
M. I. Sterling	25x103.3	6	119	29	18,000	35,000
106 W 109th St. Cp.	25x103 3	6	117	30	18,000	33,000
Contes, M. L.	25x103 3	3	115	31	18,000	33,000
Mary Early Est.	25x103 3	3	113	32	18,000	31,000
L. Magnone & ano..	25x103.3	1	111	33	18,000	24,000
Abundance Flavoring Co.	25x 103 3 lr.	4	109	34	27,000	45,000
West Side, Av. of Americas, 15th to 16th Sts. N.W.C.						
651 6th Ave., Inc...	51 7½x100	8	653-57	36	$88,000	$205,000
Abundance Flavoring Co.	108.8x 100 lr	4	659-65	39	130,000	200,000
Antimere, Inc	51.7½x100	3	667-71	45	80,000	105,000
S W C.						
South Side 16th St., Av. of Americas to 7th Ave.						
Antimere, Inc.	60x103 3	8	108-110	49	$41,000	$60,000
Albert Rlty. Corp...	75x103 3	8	112-16	50	72,000	205,000
P. M. Gallagher	20x103.3	3	118	53	22,000	29,000
Friends of Hebrew Culture, Inc.	50x103.3	3	120-22	54	Exempt	Exempt
French Evan. Ch. of N. Y.	25x103 3	3	124	56	22,000	32,000
French Evan. Ch. of N. Y.	50x103 3	2	126-28	60	Exempt	Exempt
Record 125 Inc.	75x103 3	8	130-34	62	72,000	205,000
136-40 Bldg. Corp...	37x103	5	136-38	66	30,000	63,000
136-40 Bldg. Corp...	38x103 3	5	140 42	68	30,000	63,000
Frances Taubert	30 10x103 3	4	144	69	17,000	30,000
146 W. 16th St. Cp.	20 10x 103 3	4	146	70	17,000	26,000
D. Spina et ano	20 10x103.3	4	148	71	17,000	40,000
City of New York	83 6x103 3	8	150-64	72	Ass'd H. B. Corp	(E013-1)
Section 3, Volume 5, Block 792—East Side 7th Ave., 16th to 17th St. N.E.C.						
Northolme Co.	131 0½x100	18	101-41	1	$200,000	$1,150,000
Est. Sar. E. Morgan	25 2x100	5	113	77	31,000	58,000
Est. Sar. E. Morgan	27.1½x100	5	115	70	66,000	93,000
S.E.C.						
North Side 16th St., 7th Ave. to Av. of Americas						
151 W. 16 St. Cp	28 8x92 lr	5	153	8	$21,000	$27,000
151 W 16 St. Cp	27x93	5	151	9	21,500	28,000
151 W 16 St. Cp	27x92	6	149	10	21,500	29,000
151 W 16 St Cp.	27x93	5	147	11	21,500	29,000
Bertman Rlty. Cp	90 4x92	6	139-41	12	80,000	290,000
Ulrim Rlty. Corp.	100x93	6	137-31	16	80,000	230,000
125 W. 16th St. Cp...	100x92	6	129-23	20	90,000	230,000
D. L. Milliken, ano.	100x93	6	121-15	21	80,000	200,000
Annsam Rlty Corp.	100x92	6	113	24	90,000	260,000
Kermit Rasis	25x69	3	105	83	20,000	28,000
West Side Av. of Americas, 16th to 17th Sts. N.W.C.						
Farband Labor Zionist	16x75	9	673-77	33	$107,000	$275,000
E. Sacalle, ano	23x75	5	679	35	23,600	47,500
Tillman-Sennell Dist. System Inc	46x100	5	681-83	36	60,000	110,000
J. Wasserstein et al	23x100	5	685	38	70,000	115,000
J. Wasserstein et al	46x100	7	687-89	39	80,000	90,000
S W C						
South Side 17th St., Av. of Americas to 7th Ave.						
108 W. 17th St Corp	25x92	5	108	43	$17,000	$22,000
Quill Realty Corp	25x92	7	110	44	17,000	18,000
I. Maltan	25x92	3	112	45	17,000	21,000
113 Fourth Ave Cp	74 11½x 92 lr.	6	114 118	46	60,000	195,000
Chas. Lemberg	20 7½x 92 lr	3	120	49	13,500	20,000
St. Francis Xavier's Parochial School..	79 6x92	4	122-26	50	Exempt	Exempt
City of New York..	25x92	3	128	53	Exempt	Exempt
C. Banner & ano	50x92	9	130-34	54	30,000	160,000
136 W. 17th St. Cp.	25x92	4	136	57	15,000	18,000
H. Green	42.7x92	10	138-40	58	30,000	140,000
142 44 W 17 St. Cp	21 2x92 lr	5	142	60	17,000	27,000
142 44 W 17 St. Cp.	24 3x92	6	144	61	17,000	27,000
M. Roth, et al	24 3x92	5	146	62	11,000	31,000
Hylon Apt., Inc	24 3x92	5	148	63	17,000	32,000
Hylon Apt., Inc.	24 3x92	5	150	64	17,000	32,000
Hylon Apt., Inc.	24 3x92	6	152	65	17,000	32,000
1601 Rlty Corp	17x 125 4 lr	3	154	66	10,000	18,000
Section 3, Volume 5, Block 793—East Side 7th Ave., 17th to 18th St. N.E.C.						
B. Dubl	103x100	5	119-25	1	$190,000	$675,000
Churchill Rlty. Corp	50x75	4	131-27	76	61,000	95,000
A. & C. Allman	21x75	2	133	73	34,000	39,000
S.E.C.						
North Side 17th St., 7th Ave. to Av. of Americas						
Ale Parking, Inc...	157 6x92	1 Shed	147	5	$75,000	$95,000
141 W. 17th Corp...	85 10x 92 1 lr.	6	141-45	14	40,000	105,000
135 W. 17th Corp.	61x92	6	135-39	17	48,000	100,000
Rexton Rlty Corp..	90x92	8	127-33	20	65,000	190,000
I. M. Link	74x92	9	121-25	23	55,000	240,000
18 Corp	77.8x92 lr	6	113-19	25	55,000	160,000
111 W. 17th St. Cp.	20x92	3	111	29	14,000	21,000
T. D. Browning	25x92	3	109	30	17,000	21,000
M. Pollock	25x92	3	107	31	17,000	45,000
S & J Rlty. Corp.	25x92	4	105	32	19,000	50,000
West Side Av. of Americas, 17th to 18th Sts. N.W.C.						
S. & J. Rlty. Corp..	24 9 3-5x73	8	695	33	150,000	255,000
S. & J. Rlty. Corp..	24.9 3-5x73	3	699	35	15,000	19,000
S. & J. Rlty. Corp..	18.4 4-5x73	3	701	37	17,000	21,000
S. Silverman et al.	92x100	13	703-11	38	140,000	265,000

See last page for footnotes.

Owner or Occupant	Size of Lot	Stories High	St. No.	Lot No.	Value of Real Estate Unimproved	Value of Real Estate with Improvements Thereon
S.W.C. South Side 18th St., Av. of Americas to 7th Ave.						
M. Pollock	25x92	6	108	45	$18,000	$48,100
M. Pollock	25x92	8	110	48	18,000	33,000
18 Corp.	60x92	6	112-16	41	46,000	130,000
Louis Aronoff	20.3x92	2	118	50	14,000	20,000
E. H. Bland Corp.	48.8x92	6	120-22	51	33,000	90,000
Century Composition	24x92	7	124	53	16,000	64,000
Wm. H. Ave., Inc.	22x92	2	126	54	14,600	21,000
H. Nagel	20x92	3	128	55	13,000	25,000
Greencliff Rlty. Cp.	13x92	2	130-32	56	30,000	60,000
Warren Lealls	23x92	2	134	58	15,500	26,000
Warren Lealls	23x92	2	136	59	15,600	24,000
Wardo Chemical Co.	23x92	2	138	60	16,600	25,000
Deal Taxi Corp.	46x92	3	140-42	61	32,000	51,000
Fonla Rlty.	90x92	6	144-52	63	32,000	175,000
Bulldprint Cp.	66x 131.7 Ir.	8	154-58	67	70,000	265,000
Malcolm L. Hecker	22x 131 7½ Ir.	2	160	70	18,000	32,000
160 W. 18th St. Cp.	22x 122.1 Ir.	4	162	71	18,000	31,500
162 W. 18th St. Cp.	22x81	2	164	72	15,000	25,500
Section 3, Volume 5, Block 794—East Side 7th Ave., 18th to 19th St. N.E.C.						
Consolidated Edison Co.	184x138.10	1	135-43	1	Ass'd R.E. Corp. (A356-99)	
North Side 18th St., 7th Ave. to Av. of Americas						
Syalem Lumber Co., Inc.	30x88	8	165	8	$20,500	$28,000
A. Latilla	40x88	6	163	9	27,500	16,000
M. Spinelli	40x89.6	6	157-59	9	26,500	76,000
H. Cuneo & ano.	20x89.6 Ir.	2	155	11	13,000	17,000
R. Cuneo & ano.	19x 90.9½ Ir.	1	153	12	11,000	20,000
Sallirue Rlty., Inc.	76x92.1	4	151-45	13	64,000	110,000
Webb & Knapp	121.4x81	5	143-35	17	85,000	300,000
Cornell Rlty., Inc.	201.4x184	5	123-113	23	360,000	1,250,000
N.W.C. West Side Avenue of Americas, 18th to 19th Sts.						
C. S. Friedlerlig	65.3x149.1	5	101-105	30	$150,100	$330,000
C. B. Freidlerlig	118.9x 153.9½ Ir.	4	621-29	36	225,000	455,000
S.W.C. South Side 19th St., Av. of Americas to 7th Ave.						
E. & I. Karp	131.8x100	1	126-36	55	$105,000	$160,000
Stage Door Deliv.	19.1x 100 Ir.	1	138	61	13,000	17,000
G. Kleinkurid	26.9½x 100.3 Ir.	2	140	62	21,000	37,000
Rhoda Carr	26.3x 92.7½ Ir.	4	142	63	17,000	25,000
I. L. Spunler	44x93.3 Ir.	6	144-46	64	82,000	75,000
Syalem Lumber Co. Inc.	58.2x95 Ir.	Shed		66	45,000	45,000
Section 3, Volume 5, Block 795—East Side 7th Ave., 19th to 20th St. N.E.C.						
Robert F. Dineen	184x 149.3 Ir.	1	153-69	1	$330,000	$355,000
S.E.C. North Side 19th St., 7th Ave. to Av. of Americas						
728 Lexington Lens.	46.2x90	6	155-57	10	$30,000	$75,000
A. L. Griffon & ano.	46.7x90 Ir.	12	151-53	12	32,000	160,000
Bert-Su Rlty. Co.	77.11x 92 Ir.	7	143-49	14	60,000	150,000
Bert-Su Rlty. Co.	42.1x92	8	141-39	17	30,000	90,000
Everready Machinists, Inc.	20.6x92	6	137	19	14,000	35,000
A. Strasburger	40.10x92	10	133-35	20	28,00	135,000
Kaufman 19th St. Corp.	123.10x92	10	121-31	27	95,000	385,000
Kaufman 13th St. Corp.	100x184	7	113-119	29	155,000	430,000
West Side Av. of Americas, 19th to 20th Sts. N.W.C.						
R. Fenlon & ano.	63.8x153.8	7	635	37	$135,000	$375,000
Est. of M. A. Chisholm	120.4x 153.8	8	649-11	41	230,000	425,000
S.W.C. South Side 20th St., Av. of Americas to 7th Ave.						
120 W. 20th St. Cp.	25x92	7	120	54	$17,000	$60,000
122 W. 20th St., Inc.	25x92	6	122	65	17,000	27,000
124 W. 20 Rlty. Inc.	75x92	9	124-28	66	60,000	115,000
Sam Kaiser	50x92	2	130-32	59	38,000	90,000
G. B. Luldin et al.	25x93	5	131	61	17,000	27,500
City of N. Y.	110.4x 92 Ir.	2	110-46	66	52,000	*52,000
Acme Rlty Co., Inc.	44x94 Ir.	5	148-50	67	31,000	110,000
152 W. 20th St. Cp.	35.8x91	5	152-54	69	25,000	66,000
S. M. Siegel	17.5x91	5	156	71	12,000	32,000
Section 3, Volume 5, Block 796—East Side 7th Ave., 20th to 21st St. N.E.C.						
Chelsea Madison Cp.	92x128.1	6	171-77	1	$176,000	$370,000
Harry, Inc.	46x85	1	181-79	75	60,001	60,200
N. Andon	46x85	6	183-85	73	65,000	125,000
S.E.C. North Side 20th St., 7th Ave. to Av. of Americas						
155 W. 20th St. Cp.	130.2x92	6	157-47	1	$97,000	$275,000
M. Lilwin	45x93	12	145-43	13	31,000	200,000
H. Krigman & ano.	25x93	6	141	15	17,000	18,000
Harry Krigman	65x92	8	139-35	18	48,000	135,000
133 W. 20th St. Rlty. Corp.	67.10x92	6	133-29	19	50,000	140,000
West Side Av. of Americas, 20th to 21st Sts.						
635 6th Ave. Rlty. Corp.	181x341 Ir.	6	655-71	36	$400,000	$560,000
S.W.C. South Side 21st St., Av. of Americas to 7th Ave.						
Shearith Israel Cemetery	80.5x 123 Ir.	..	104-110	47	Exempt	Exempt
655 6th Ave. Realty Corp.	26x93	4	112	48	$17,000	$30,000
665 6th Ave. Rlty. Corp.	23x93	3	111	49	15,000	20,000
San Giovani & Co., Inc.	23x93	3	116	50	15,000	20,000
San Giovani & Co., Inc.	23x93	3	118	51	15,000	20,000
656 6th Ave. Re. Cp.	23x93	V	120	52	15,000	15,000
F. Reid	23x93	3	122	53	15,000	20,000
Fowler Contg. Co., Inc.	46x93	4	124-26	54	30,000	58,000
Gardel Enterprises.	46x92	V	129	56	30,000	30,000
Ruxton Rlty. Co.	46x92	12	132-34	58	30,000	250,000
Loewall Rlty Co., Inc.	69x93	12	136-40	60	53,000	350,000
Jadiam Rlty. Corp.	89x93 Ir.	2	142-45	63	65,000	110,000
East Lane, Inc.	101.6x 93 Ir.	6	150	67	75,000	205,000
Barry, Inc.	23.1x92 Ir.	V		72	16,000	16,000
Section 3, Volume 5, Block 797—East Side 7th Ave., 21st to 22d Sts. N.E.C.						
S. A. & M. Kore	21.8x100	4	159	1	$17,000	$57,000
191 Seventh Av. Cp	98.10x 100 Ir.	5	191-99	3	150,000	180,000
A. Lambros	18.6x50	4	201	89	16,000	23,000
Mahl Lambros	18.6x50	6	203	82	16,000	25,000
A. Lambros	18.6x50	6	205	81	16,000	24,000
Argerios Lambros	18.6x50	4	207	80	26,000	35,000
S.E.C. North Side 21st St., 7th Ave. to Av. of Americas						
A. J. Gossol	20x98.9	4	165	6	$14,000	$18,600
161 W. 21st St. Cp.	40x98.9	1	163	7	30,000	30,200
Nicholas and Anna Schreiber	59.11x 98.9	1	159-65	9	47,000	55,000
E. E. Benkiser	19.11½x 98.9	4	153	12	14,000	18,000
E. E. Benkiser	19.5x98.9	1	151	13	14,000	18,000
A. Geroco	19.5x98.9	4	119	11	11,000	18,000
H. Morsa	19.8x98.9	4	147	15	11,000	18,000
S. Bernikow	19.5x98.9	4	115	16	14,000	20,000

Owner or Occupant	Size of Lot	Stories High	St. No.	Lot No.	Value of Real Estate Unimproved	Value of Real Estate with Improvements Thereon
P. Dunker	19.6x98.9	1	143	17	14,000	21,000
Arafam Rlty. Co.	100.6x89.9	12	133-41	18	80,000	460,000
J. Kheel & ano.	22.6x98.9	4	131	23	16,000	34,000
T. W. Kheel & ano.	21x98.9	1	129	24	15,500	23,500
T. W. Kheel & ano.	20x98.9	5	127	25	15,500	25,500
T. W. Kheel & ano.	18.9x98.9	5	125	26	14,600	23,500
T. W. Kheel & ano.	18.7x99.9	5	123	27	14,500	24,500
T. W. Kheel & ano.	18.7x98.9	5	121	28	14,000	24,500
Benlow Rlty. Cp.	14.1x 197.6 Ir.	4	119-117	29	55,000	165,000
West Side Av. of Americas, 21st to 22d Sts. N.W.C.						
J. M. Kaplan Fund, Inc.	197.6x200	8	675-89	37	$550,000	$1,100,000
S.W.C. South Side 22d St., Av. of Americas to 7th Ave. S.W.C.						
Adlie Rlty. Cp.	75x98.9	12	118-24	64	$60,000	$360,000
128 W. 22d St. Corp.	56.3x98.9	12	126-30	58	45,000	250,000
132 W. 22d St. Cp.	39.7x98.9	12	132-34	61	28,500	195,600
Miuga Rlty. Cp.	41.9x98.9	7	136-38	63	31,000	105,000
113 W. 22d St. Corp.	62.6x98.9	12	140-44	65	60,000	225,000
A. Fruchthandman, et al	41.8x98.9	2	146-48	69	31,000	62,000
Anlilco Rlty. Co.	62.6x98.9	12	150-54	70	60,000	225,000
156 W. 22d St. Rlty Cp.	20.10x98.9	4	156	73	15,000	25,000
Fredk. W. Marks	50x98.9	1	158-60	74	40,000	62,000
Windcroll Rty. Cp.	75x85.6 Ir.	6	166-62	16	55,000	195,000
Section 3, Volume 5, Block 798—East Side 7th Ave., 22d to 23d St. N.E.C.						
Marie McCrory	15.7½x60	4	209	1	$26,000	$33,000
Gilke Rlty. Corp.	16.5½x60	4	211	2	17,000	20,500
Midtown Paint Pds.	17.3½x60	4	213	3	17,500	21,000
Tinnemar Rlty. Cp.	148.1½x 176 Ir.	2	215-19	7	470,000	650,000
S.E.C. North Side 22d St., 7th Ave. to Av. of Americas						
Leeds Martinne Cp.	20x49.4½	3	167	8	$11,000	$16,000
Leeds Martinne Cp.	20x49.4½	3	165	9	11,000	16,000
Fredk. W. Marks	21.10½x 59.3	4	163	10	14,000	24,000
Est. of S. S. Hyman	21.10½x 99.9 Ir.	4	161	11	15,000	25,000
Fred. W. Marks	43.9x98.9	4	159-57	12	32,000	58,000
151 W. 22d St. Corp.	67.6x98.9	6	155-51	14	54,000	100,000
N. J. Jacobs	45x98.9	10	147-49	17	32,000	162,000
P. Johnnides ano.	41.8x98.9	4	143-45	19	30,000	48,000
Pyramid Mfg. Co., Inc.	20.10x98.9	4	141	21	15,000	28,000
Pyramid Mfg. Co., Inc.	20.10x98.9	4	139	22	15,000	28,000
B. L. Linpal ano	20.10x98.9	4	137	23	15,000	23,000
West Side Sav. Bk.	20.10x98.9	4	135	24	15,000	27,000
A. Topper	21.6x98.9	1	133	25	15,500	29,000
Ankane Rlty. Co.	42x98.9	12	129-31	26	32,000	190,000
Northside Rlty. Co	21x98.9	3	127	28	16,000	19,000
N. Y. Edison Co	40x98.9	5	123-5	81	Assessed under Ident. A356-21	
West Side Av. of Americas, 22d to 23d Sts. N.W.C.						
Evrudol Corp.	170.9x 208.4 Ir.	5	695	41	$515,000	$675,000
Signet Rlty. Co., Inc.	26.9x60	5	711	49	75,000	105,000
S.W.C. South Side 23d St., Av. of Americas to 7th Ave.						
118 W. 23d St. Corp.	25x98.9	5	118	54	$37,500	$50,000
120 W. 23d St., Inc.	50x98.9	V	120	55	62,500	62,500
Northside Rlty. Cp.	75x197.6	5	124-28	57	155,000	190,000
130 W. 23d St. Corp.	25x98.9	4	130	60	37,500	45,000
H. & M. T. Schrog.	18.9x98.9	1	132	61	28,000	34,000
134 W. 23d St. Corp.	18.9x98.9	1	134	62	28,000	31,000
Pyramid Mfg. Co., Inc.	62.6x98.9	6	136-40	65	115,000	185,000
Pyramid Mfg. Co., Inc.	50x98.9	4	142-44	66	92,000	107,000
Pyramid Mfg. Co., Inc.	25x98.9	4	146	68	46,000	53,500
Pyramid Mfg. Co. Inc.	102.3x98.9	12	148-56	71	200,000	750,000
2775 Kingsbridge Ter.	22.9x98.9	7	158	74	37,000	78,000
Section 3, Volume 5, Block 799—East Side 7th Ave., 23d to 24th St. N.E.C.						
Louisa A. Fletcher	24.9x59.7	4	225	1	$70,000	$85,000
Louisa A. Fletcher	18.6x59.7	1	227	2	30,000	36,000
John J. Cavanagh	55.6x80	4	229-33	8	100,000	190,000
F. Ziakin	19.9x80	4	235	79	34,000	40,000
F. Ziakin	79x100	1	243-37	75	210,000	210,500
S.E.C. North Side 23d St., 7th Ave. to Ave. of Americas						
Louise D. Fletcher	20.5x13.3	8	169	6	$20,000	$23,000
Louise D. Fletcher	20x107.6	3	167	7	31,000	37,000
Glassman Rlty. Cp.	22x112.6	5	165	8	38,000	48,000
Traffic Rlty. Corp.	28x112.6	8	163	9	48,000	78,000
M. Kokalari	25x98.8	1	161	10	37,500	51,000
Oregon Hldg. Cp.	25x98.9	5	159	11	37,500	63,000
S. Apicella	60x98.9	12	153-57	12	100,000	400,000
Assoc. Blind Inc.	40x98.9	1	151-149	16	63,000	72,000
Assoc. Blind, Inc.	25x98.9	6	147	17	8,000	*11,000
Day Har Prop., Inc.	75x98	Shed	139-43	18	125.00	127,000
Day Har Prop., Inc.	25x98.9	6	137	21	41,000	64,000
Day Har Prop., Inc.	50x98.9	6	133-35	22	82,500	127,500
I. Babel	25x98.9	5	131	24	37,500	62,500
St. Vincent De Paul R. C. Church	75x 197.6 Ir.	3	129-125	25	Exempt	Exempt
E. E. Albert Mfg. Cp.	60x197.60	10	119-21	29	135,000	415,000
Hymen Schaffer Rlty.	60x98.9	6	115-17	30	82,500	147,500
West Side Av. of Americas, 23d to 24th Sts. N.W.C.						
S. Kolsby	123.5x125	6	715-23	35	$125,000	$1,265,000
725 Sixth Av. Cp.	24.8½x88	1	725	40	30,000	42,000
S. & F. Rico	24.8½x66.3	4	727	41	30,000	42,000
Treber Rlty. Co.	24.8½x66.3	4	729	43	48,000	55,000
S.W.C. South Side 24th St., Av. of Americas to 7th Ave.						
Speco Rlty. Cp.	50x99.9	2	108-10	46	$10,000	$60,000
St. Vincent De Paul R. C. Church	33.4x98.9	4	116	52	Exempt	Exempt
Day Har Props., Inc.	66.8x98.9	6	124-28	54	53,000	120,000
Graham Syndicate, Inc	76x98.9	5	130-31	57	56,000	115,000
Decorative Plant Cp.	49x98.8	5	136-38	60	85,000	90,000
Chas. Friedlerlig	18.9x98.9	8	140	63	19,500	25,000
G. V. Comfort & ano.	56.3x98.9	12	142-16	64	45,000	275,000
Alfurn Rlty. Cp.	50x98.9	12	148-50	67	40,000	250,000
Jacob Cohen	25x98.9	3	152	69	18,000	23,000
General Time Recorder Clock	16.5x85	4	154	70	10,000	13,500
General Time Recorder Clock	16.8x85	4	156	71	10,000	13,500
General Time Recorder Clock	16.8x85	4	158	72	10,000	13,500
Section 3, Volume 5, Block 800—East Side 7th Ave., 24th to 25th St. N.E.C.						
Kenrob Rlty. Cp.	86.11x 79.2	12	245-51	1	$165,000	$390,000
L. Bauer et al.	42.10x79.2	3	253-55	5	63,000	145,000
R. Wotman	21x60	4	257	79	22,000	27,000
M. Selden	21.6x60	4	259	78	23,000	28,000
M. Selden	25.2½x 79.2 Ir.	4	261	77	65,000	80,000
S.E.C. North Side 24th St., 7th Ave. to Av. of Americas						
S. Bobler	41.9x98.9	6	159-61	7	$32,000	$100,000
V. Halda Displays	20.10x98.9	4	157	9	15,000	23,000
V. Halda Displays	53.4x98.9	6	155-49	10	65,000	160,000
Z. Untermann	25x98.9	7	147	14	18,000	60,000
Climax Hat Works, Inc.	25x98.9	1	115	15	18,000	40,000
B. & L. Cordon	35.7x 99.7 Ir.	7	141-43	16	23,000	65,000
Dykes Lumber Co.	39.5x 116.7 Ir.	4	137-33	19	35,000	19,000

Owner or Occupant	Size of Lot	Stories High	St. No.	Lot No.	Value of Real Estate Unimproved	Value of Real Estate with Improvements Thereon
Sherbet, Inc.	25x 116.5 Ir.	6	185	20	20,000	45,000
Yale Mgmt. Corp.	25x 116.4 Ir.	7	183	21	20,000	60,000
Dee Rlty. Cp.	25x 116.2 Ir.	7	131	22	20,000	60,000
127 W. 21 Rlty. Cp.	50x 116.2 Ir.	7	127-29	23	45,000	110,000
S. Apicella	100x 115.3 Ir.	12	119-25	25	65,000	585,000
Union Dime Savings Bank	50x 114.7 Ir.	7	109-11	33	40,000	135,000
Sonrose Enterprise.	16x49.5	4	107	34	10,000	15,000
Sonrose Ent., Inc.	16x49.5	4	105	35	11,000	13,000
Sonrose Ent., Inc.	16x49.5	4	103	36	12,000	14,000
West Side Av. of Americas, 24th to 25th Sts. N.W.C.						
Sonrose Enterprises.	20.2x52	3	735	37	$50,000	$53,000
739 Realty, Inc.	20.3x52	3	739	39	20,000	23,000
J. Pollack	24.8x100	4	741	40	41,000	51,000
Sonrose Enterprises.	19.11x100	4	743	41	33,000	15,000
P. H. Jacobs	19.10x100	4	745	42	33,000	41,000
P. H. Jacobs	21.1x100	4	747	43	31,000	43,000
Patricia H. Jacobs	21x100	4	749	44	34,000	43,000
Saul B. Jacobs	21x100	4	751	45	31,000	13,000
Empire Trust Co.	20.7x100	4	753	46	50,000	81,000
S.W.C. South Side 25th St., Av. of Americas to 7th Ave.						
108 West 25th St. Corp.	40x 82.11 Ir.	12	108-10	48	$29,000	$165,000
112 W. 25th Corp.	85x 197.6 Ir.	3	112-18	49	145,000	265,000
G. Joblons	25x82.3 Ir.	5	120	53	17,600	28,000
Reed & Kellon Corp.	25x 82.1 Ir.	5	122	54	17,500	26,000
Snolbaj Rlty. Corp.	25x98.9	5	124	55	20,000	25,000
M. Friedman & Sons, Inc.	25x98.9	5	126	56	20,000	30,000
Tillie Feldman	60x81.8 Ir.	12	130-32	57	36,000	220,000
Front Line Sweaters	50x81.4 Ir.	7	134-36	59	36,000	105,000
Weiss Trading Cp.	90.4x 81.1 Ir.	12	138-44	61	10,000	425,000
Salaman Linzer	55.8x98.9	12	146-50	65	51,000	290,000
152-25, Inc.	56x98.9	12	152-56	68	32,000	225,000
Frenid Cp.	55x98.9	1	158-62	71	60,000	55,000
Necchi Sewing Machine	38.10x98.9	12	164-66	74	32,000	320,000
Section 3, Volume 5, Block 801—East Side 7th Ave., 25th to 26th Sts. N.E.C.						
Union Sanitarium Assn	197.6x 115.2 Ir.	26	263-81	1	$430,000	*$2,600,000
S.E.C. North Side 25th St., 7th Ave. to Av. of Americas						
Trado Lofts, Inc.	71.7½x98.9	12	159-63	8	$66,000	$320,000
J. & S. Neufeld, ano.	69.4x98.9	12	151-55	11	53,000	275,000
D. Malikow et ano.	34.6x98.9	12	147-49	14	28,000	175,000
N. Y. Pub. Library.	66.4x98.9	12	137-39	16	Exempt	Exempt
Frieda Sobil et al.	50x98.9	9	133-35	19	45,000	193,000
127/31 W. 25th St. Corp.	75x98.9	12	131-27	21	70,000	335,000
M. Pelkin et al.	100x98.9	11	125-19	24	92,000	390,000
F. Clayton	25x98.9	2	117	28	20,000	33,000
W. H. Clayton	20x98.9	4	115	29	16,000	30,000
N. Udell	80x98.9	6	113-07	30	70,000	170,000
Morris Kane, ano.	20x98.9	V	105	34	20,000	30,000
Morris Kane, ano.	20x98.9	V	103	35	20,000	30,000
West Side Av. of Americas, 25th to 26th Sts. N.W.C.						
Chris D. Starkos	19.9x60	4	755	36	$35,000	$43,000
S. F. Adams Jr. ano.	19.9x60	4	757	37	21,500	27,000
S. F. Adams Jr. ano.	19.9x60	4	759	38	21,000	27,100
Luna Realty Co.	19.6x60	4	761	39	21,500	25,000
E. & A. Schleman	20x60	4	763	40	24,500	24,500
E. & A. Scheman	39.7x70	1	765-67	41	52,000	91,000
Morris Kane, ano.	19.8x70	4	769	43	26,500	33,500
Wm. D. Scholle	19.8x70	4	771	44	29,000	36,000
Morris Kane ano.	19.9x70	4	773	45	39,500	46,500
S.W.C. South Side 26th St., Av. of Americas to 7th Ave.						
Morris Kane ano.	20x98.9	V	104	46	$24,000	$24,000
Wm. D. Scholle	20x98.9	V	106	47	23,000	23,000
Morris Kane ano.	20x98.9	V	108	48	22,000	22,000
J. Leon Israel	41.5 1-7x 98.9	7	110-112	49	45,000	95,000
Criterion Cons Co.	85.8 4-7x 88.9	12	114-20	51	95,000	410,000
Hill St. Props., Inc.	67.10 2-7x 99.9	12	122-26	55	35,000	415,000
Weisberg Assocs.	25x98.9	5	128	58	25,000	50,000
Bnml Rlty. Corp.	25x98.9	7	130	59	25,000	80,000
609 W. 23d St. Cp.	18.9x98.5	4	132	60	19,000	28,000
Eagle Import Co.	81.3x98.9	12	134-40	61	90,000	410,000
S. W. Brener	45.2x98.9	12	142-44	65	50,000	220,000
150 W. 26th St. Cp.	69x98.9 Ir.	9	146-50	68	76,000	290,000
D. W. Bishop Est.	99.6x 98.9	3	152-58	71	110,000	160,000
Section 3, Volume 5, Block 802—East Side 7th Ave., 26th to 27th St. N.E.C.						
N. J. Hillsdale Co., Inc.	49.5x100	6	283-85	1	$120,000	$160,000
N. J. Hillsdale Co., Inc.	20x100	4	287	3	37,000	50,000
7th Investing Corp.	20x100	4	289	4	34,000	50,000
Trump Realty Corp.	40x100	10	291-93	5	68,000	165,000
Slovern Rlty. Cp.	20x100	4	295	79	88,000	64,000
J. Seligmann	23.4x100	4	297	78	48,000	51,000
H. G. Glustern	24.9x68	2	299	77	60,000	72,000
S.E.C. North Side 26th St., 7th Ave. to Av. of Americas						
Harlem Savs. Bank.	44x98.9	6	167-65	6	$48,000	$105,000
Abner Props. Co.	150.1½x 107.6 Ir.	12	163-151	8	175,000	775,000
D. R. K. Rlty. Cp.	30.10½x 98.9 Ir.	6	149-47	14	30,600	[illegible]
Weisberg Assocs.	16.8x98.9	1	145	16	16,500	23,000
Weisberg Assocs.	33.4x98.9	6	143-41	17	33,000	[illegible]
Nabru Assoc., Inc.	60x98.9	12	135-39	19	65,000	260,668
J. & A. Rosen, ano.	87.6x98.9	12	127-33	22	100,000	150,000
M. & S. Manoochehrian	21.10½x 98.9	V	125	26	21,000	24,000
M. & S. Manoochehrian	21.10½x 98.9	V	128	27	24,000	24,000
M. & S. Manoochehrian	21.10½x 98.9	V	121	28	31,000	21,000
Linco Rlty. Corp.	48.10½x 98.9	6	119-17	29	51,000	115,000
Fur Dressers & Dyers	60x98.9	11	109-15	31	65,000	230,000
Sam Geller	25x98.9	5	107	33	25,000	60,000
West Side Av. of Americas, 26th to 27th Sts. N.W.C.						
Harriet R. Oplon et al.	24.8½x100	6	775	35	$54,000	$100,000
Leland Props., Inc.	49.4x100	2	777-81	36	85,000	110,000
Dorner Cp.	49.5x100	V	785-89	39	55,000	65,000
Kapner 6th Ave. Cp.	19.4x100	Shed	787	42	110,000	111,000
Hador Rlty., Inc.	24.8½x65	5	793	45	55,000	67,000
S.W.C. South Side 27th St., Av. of Americas to 7th Ave.						
101 W. 27 St. Cp.	60x98.9	12	104-8	49	$66,000	$525,000
F. Jacobs Rlty. Cp.	40x99.9	7	110-12	50	44,000	115,000
W. 27th St. Rlty.	49.3x98.9	12	114-16	52	49,000	[illegible]
Star Rlty. Co	87.6x98.9	12	118-20	54	41,000	125,000
Northern Star Text.	98.9x98.9	12	122-30	56	110,000	510,000
H. K. Oper., Inc.	120x98.9	1	132-42	61	195,100	[illegible]
144 152 Assocs.	67.8x 98.9	12	144-52	67	75,000	325,000
154 W. 27 St. Rlty.	44.4x98.9	7	154-56	71	48,000	140,000
S. Newborg	88x98.9 Ir.	2	158-62	75	100,000	120,000
Hy. S. Gleistein	32x21.9	4	166	76	18,000	25,000
Section 3, Volume 5, Block 803—East Side 7th Ave., 27th to 28th St. N.E.C.						
Unterberg Rlty. Cp.	77.9x 106.2 Ir.	20	301-5	1	$253,000	$975,000

See last page for footnotes.

Owner or Occupant	Size of Lot	Stories High	St. No.	Lot No.	Value of Real Estate Unimproved	Value of Real Estate with Improvements Thereon
307 7th Ave. Corp...	41.6½x 76.11¼ lr.	23	307-9	4	255,000	1,125,000
315 7th Ave. Corp...	78.2½x 68.11¼ lr.	21	311-15	73	210,000	800,000
North Side 27th St., 7th Ave. to Av. of Americas						
S.E.C.						
Advance Exls	99.1½x 98.9 lr.	12	163-59	7	$120,000	$470,000
Pasgal Rlty. Co. Inc.	27.11x 98.9 lr.	4	149	11	31,000	55,000
B. Halem	41.7x 98.9 lr.	8	147-145	12	46,000	110,000
Dorothy Alper	25.2x98.9	6	143	14	27,500	53,000
Dorothy Alper	25x98.9	4	141	15	27,500	39,000
27 Funding Cp.	50x98.9	12	135-37	16	60,000	230,000
Doris Blum	75x98.9	12	133-29	18	90,000	345,000
121 W 27 St. Cp...	100x98.9	12	127-21	21	100,000	410,000
B. Gross	50x98.9	12	115-17	26	60,000	240,000
Artem Rlty. Cp. ...	20x98.9	4	113	28	22,000	33,000
109 W. 27th St. Inc.	40x98.9	11	109-11	29	48,000	155,000
J. Adrian	20x98.9	3	107	31	22,000	28,000
J. Adrian	20x98.9	4	105	32	22,000	34,000
103 W. 27 St. Rlty.	20x83.5½	4	103	33	20,000	30,000
R. B. Commer	20x83.5½	4	101	34	21,000	33,000
West Side Av. of Americas, 27th to 28th Sts.						
N.W.C.						
L. Herschfield	23.5½x80	4	795	35	$30,000	$60,000
B. Commer	20x60	4	797	36	27,000	35,000
799 6th Ave. Corp. ..	20x60	4	799	37	27,000	34,000
J. M. Leon	20x60	4	801	38	27,000	45,000
Daylight Rlty. Co., Inc.	20x100 lr.	4	803	39	40,000	58,000
J. Lebrres	20x100 lr.	4	805	40	37,000	42,000
Wilmart Realty Co..	24.8½x100	3	807	41	50,000	65,000
Matilda Rich	49.4x100	1	811	43	175,000	200,000
S.W.C.						
South Side 28th St., Av. of Americas to 7th Ave.						
Klamos Rlty. Corp..	20x98.9	4	106	45	$24,000	$35,000
108 W. 28th St. Cp.	20x98.9	4	108	46	24,000	35,000
110 W. 28th St. Cp.	20x98.9	4	110	47	24,000	32,000
Mike B. Spanakos .	20x98.9	4	112	48	24,000	33,000
James Tebberes ...	20x98.9	4	114	49	24,000	33,000
A. Lebberes	20x98.9	2	118	51	24,000	31,000
A. Scheuer	20x98.9	2	116	51	24,000	32,000
120 W 28th St. Cp..	110x98.9	4	120	56	150,000	275,000
130 W. 28th St. Cp..	25x98.9	7	130	57	70,000	66,000
S. Kadin	25x98.9	5	132	58	30,000	38,000
Emanuel Rlty. Corp.	25x98.9	2	134	59	30,000	40,000
H. Kahn, et al.	60x98.9	6	136-88	60	60,000	75,000
M. Manheimer	25x98.8	5	140	62	33,000	33,000
M. Manheimer	25.10¾x 99.9	5	142	63	34,000	40,000
M. Manheimer et al.	25.10¾x 98.9	5	144	64	31,000	40,000
Bahl Mfg. Cp. ...	46.8 5-12x 98.9	7	146-48	65	61,000	125,000
150 W. 28th St. Cp...	76.1x98.9	18	150-54	67	105,000	675,000
Section 3, Volume 5, Block 804—East Side 7th Ave., 28th to 29th St.						
N.E.C.						
Royal Equities, Inc.	197.6x 101.1 lr.	20	319-335	1	$1,025,000	$3,150,000
S.E.C.						
North Side 28th St., 7th Ave. to Av. of Americas						
151 Rlty. Cp	50x98.8	9	153-51	8	$17,000	$220,000
Fur. Indus. Labor Lyceum, Inc.	25x98.8	3	149	10	35,000	95,000
Ch...lan E. et al.	45.1 2-3x 98.9 lr.	12	147-45	11	74,000	260,000
A. M. Bernstein	46.3½x98.9	12	143-41	13	71,000	235,000
Jos. Manheimer ...	29.6x 98.9 lr.	5	139	15	41,000	45,000
Jos. Manheimer	20x98.9	3	137	16	29,000	31,000
Jos. Manheimer	26.8x98.9	5	135	17	35,000	39,000
Linco Rlty. Corp. ..	53.4x98.9	7	131-33	18	82,000	160,000
Julia Robbins	25x98.8	2	129	20	35,000	39,000
Arthur Robbins, Inc.	25x98.9	2	127	21	35,000	40,000
Silco Rlty. Co.	50x98.9	5	123-25	22	77,000	125,000
121 W. 25th St. Rlty. Corp.	25x98.9	4	121	24	35,000	65,000
Cath Berge	25x98.9	4	119	25	35,000	55,000
Morits Baer Est.	21.5x98.9	4	117	26	30,000	40,000
121 W. 28th St. Rlty. Corp	21.6x98.9	6	115	27	30,000	50,000
Chas. H. Dunne....	21.6x98.9	4	113	28	30,000	41,000
Chas. H. Dunne ...	21.5x98.9	4	111	29	30,000	41,000
62 Lexington Corp..	21.5x98.9	4	109	30	30,000	46,000
Ida A. Fleischer ..	21.5x98.9	4	107	31	30,000	46,000
E. & M. W. Peyser..	21.6x98.9	4	105	32	30,000	46,000
103 W. 28th St. Cp..	21.6x98.9	4	103	33	32,000	67,500
West Side Av. of Americas, 28th to 29th Sts.						
N.W.C.						
Ecort Realty Co.	49.4½x77.6	3	815-17	34	$130,000	$160,000
Elsie Brown	24.8x77.8	5	819	36	42,000	45,000
Esformes Rlty. Co..	24x8½x77.6	5	821	37	42,000	48,000
Jowil Rlty. Cp.	20.1x64.6	4	823	38	31,000	40,000
825 6th Ave. Corp...	20x64.6	4	825	39	31,000	37,000
David Bayles	20x64.6	4	827-29	40	69,000	100,000
John Noonan Est...	18.8x64.6	4	831	42	47,000	64,000
S.W.C.						
South Side 29th St., Av. of Americas to 7th Ave.						
Sonrose Ent., Inc...	21.10½x 88.9	5	102	43	$40,000	$50,000
W. 29th St. Rlty. Cp.	108.7½x 98.9	12	104-112	44	205,000	590,000
114-120 W. 29th St., Inc.	20x98.9	4	114	49	36,000	48,000
114-120 W. 29th St., Inc.	40x98.9	12	116-18	50	72,000	225,000
114-120 W. 29th St., Inc.	25x98.9	5	120	52	45,000	62,000
122 W. 29th St. Rlty. Cp.	25x98.9	4	122	53	45,000	68,000
W. 29th St. Parking, Inc.	60x98.9	3	124	54	120,000	123,000
Paul Props. Inc. ...	40x98.9	12	130-32	57	72,000	240,000
Tillie Colten	100x98.9	12	134-40	59	200,000	600,000
B. Kaufman	32.6x98.9	3	142-44	65	58,600	85,000
Hinton Est.	70.6x98.9	13	146-52	67	140,000	180,000
Sigman Hldg. Co...	24.6x98.9	3	154	68	44,000	58,000
F. Goldman et al...	23x98.9	8	156	69	41,000	53,000
158 W 29th St. Rlty.	50x98.9	12	160-58	71	100,000	290,000
S. Schale	2x98.9	V		171	2,000	2,000
Section 3, Volume 5, Block 805—East Side 7th Ave., 29th to 30th St.						
N.E.C.						
Oscar Ostricher	24.8½x75	4	341	1	$135,000	$165,000
E. A. & H. E. Parry Trust	24.8½x75	4	343	2	85,000	95,000
Clemons Rlty. Co., Inc.	101.5½x 75 lr.	24	345-53	3	475,000	1,725,000
V. M. Steinmuller ..	46.8½x 34 lr.	8	355-57	97	145,000	165,000
S.E.C.						
North Side 29th St., 7th Ave. to Av. of Americas						
Three Bros. Rly. Cp.	23x98.9	3	167	5	$65,000	$87,000
Fur Land Co. Inc..	23x98.9	3	165	6	45,000	60,000
Fur Land Cold Storage Co	118x 98.9 lr.	3	163-55	7	240,000	310,000
C. S. P. Mngt. Co ..	47.6x 98.9 lr.	12	143-45	17	95,000	260,000
135 Rlties	60.6x98.9	13	135-41	19	125,000	350,000
Neirnth Rlty. Corp..	74.1x98.9	12	133-29	22	160,000	375,000
Feinb Munir & Blomr	35.8x 56.0½ lr.	2	127-25	35	43,000	67,000
Sprey Rlty. Corp...	92x87.1½	12	115-23	39	150,000	400,000
835 America Corp. ..	25x 70.0½ lr	4	105-103	52	40,000	59,000
West Side Av. of Americas, 29th to 30th Sts.						
N.W.C.						
835 America Corp.	21.8½x72	4	835	54	$73,000	$94,000
835 America Corp.	24.8½x72	4	837	55	53,000	67,000
Penn Rlty. Co......	78.11x 196.1 lr.	Shed	845	69	525,000	525,000
J. H. Rikrr	23x51.4½	1	847	60	37,000	40,000
J. H. Riker	23x51.4½	1	849	61	41,000	43,000
Geo. F. Green	23.2x51.4½	1	851	62	53,000	56,000
S.W.C.						

Owner or Occupant	Size of Lot	Stories High	St. No.	Lot No.	Value of Real Estate Unimproved	Value of Real Estate with Improvements Thereon
South Side 30th St., Av. of Americas to 7th Ave.						
Rylon Realty Co.	25.5x 98.4 lr.	7	110-112	67	$65,000	$105,000
Benat Assocs.	61.10x 118.6½ lr.	6	114-20	71	110,000	165,000
Afghan House Inc..	115.10x 119.6½ lr.	4	122-26	75	250,000	390,000
129 W. 30th St. Cp..	82.7x98.9	19	129-32	81	160,000	570,000
City of New York..	100.7x 98.9 lr.	5	134-138	82	Exempt	Exempt
Cornelia Palmer ..	50x 197.6 lr.	5	110-42	87	220,000	235,000
S. Bernstein et al...	135x 98.9 lr.	20	141-54	91	350,000	1,420,000
V. M. Steinmuller	22.5x50	3	156	95	15,000	15,000
V. M. Steinmuller...	18.1x 46.7 lr.	3	158	96	37,000	45,000
Section 3, Volume 5, Block 806—East Side 7th Ave., 30th to 31st St.						
N.E.C.						
Pennley Bldg. Cp..	46.3x75	22	361	1	$270,000	$750,000
Jos. Manheimer	42x75	4	367	3	180,000	190,000
Jos. Manheimer	21x75	4	369	5	92,000	100,000
Gov. Clinton Hotel..	85.3x 200.6 lr.	31	371-77	76	1,030,000	4,300,000
North Side 30th St., 7th Ave. to Av. of Americas						
Lelet Realty Corp..	75x98.9	12	151-55	6	$200,000	$450,000
Chaline Est., Inc...	75x98.9	12	145-49	9	160,000	470,000
John A. Weser et al.	25x98.9	3	143	13	65,000	75,000
Chelsea Calif. Corp..	101x98.9	3	141-35	13	230,000	350,000
15 Estates, Inc....	90.2 lr.	12	115-25	26	280,000	700,000
West Side Av. of Americas, 30th to 31st Sts.						
N.W.C.						
Habero Rlty. Corp..	17x 188.7 lr.	6	855	34	$170,000	$1,100,000
Mericas Rlty. Corp..	17x16.3 lr.	4	859	36	32,000	38,000
Mericas Rlty. Corp..	34x 50.1 lr.	4	861	37	72,000	80,000
Mericas Rlty. Corp..	17.06x 60.10 lr.	4	863	39	38,000	44,000
867 6 Ave Rlty. Cp..	33x100 lr	4	867-69	40	100,000	125,000
Nat. Retail Dry Goods Assn.	49.5x100	1	871-73	43	230,000	210,000
S.W.C.						
South Side 31st St., Av. of Americas to 7th Ave.						
Carmine Rlty. Co.	20.10x 98.10½	4	110	49	$40,000	$50,000
113 W. 31 St. Corp	41.8x 107.3 lr.	5	112-14	50	85,000	165,000
112 W. 31st St. Cp..	20.10x 111.6 lr.	V		52	43,000	43,000
112 W. 31st St. Cp..	20x 115.5 lr.	V		53	42,000	42,000
F. M. F. Bldg. Cp..	40x 121.7 lr.	7	120-22	54	95,000	180,000
Addisco Assocs., Inc.	40x 133.7 lr.	4	124-26	56	87,000	120,000
132 W. 31st St. Rlty. Corp.	125x 197.6 lr.	17	125-36	58	550,000	2,300,000
Schulel Pollack Cp.	50x 98.9 lr.	4	138-40	63	110,000	192,000
City of New York..	75x98.9	2	142-46	66	Exempt	Exempt
Gov. Clinton Hotel..	21.6x98.9	V	148	69	55,000	65,000
Section 3, Volume 5, Block 807—East Side 7th Ave., 31st to 32d St.						
N.E.C.						
Equitable Life Asr. Sory.	197.6x 275 lr.	22	399	1	$3,170,000	$11,600,000
S.E.C.						
Penn. Tun. & Term. Co.	Irregular Easement			1	Ass'd. R.E. Corp. B511-19	
North Side 31st St., 7th Ave. to Av. of Americas						
St. Francis Assisi Ch.	25x126	3	143	17	Exempt	Exempt
St. Francis Assisi Ch.	79x 197.6 lr.	1	137-41	18	Exempt	Exempt
St. Francis Assisi Home for Missionaries	46x98.9 lr.	4	135-133	22	Exempt	Exempt
Friars Minor Prov. Holy Name	50x98.9	6	129-31	21	Exempt	Exempt
Ord. Friars Minor Prov.	50x98.9	2	125-29	26	Exempt	Exempt
T. & R. Newman...	70.10x 197.6	16	119-23	28	430,000	1,250,000
100 W. 31st Corp...	41.5x98.9	Shed	109-11	84	83,000	83,500
West Side Av. of Americas, 31st to 32d Sts.						
N.W.C.						
Greeley Sq. Props. Inc.	24.9x100	25	875-81	39	$450,000	$2,350,000
Est. of Chas. F. Hoffman	49.4x 100 lr.	4	883-85	43	325,000	360,000
Est. Chas Hoffman.	49.5x75	7	887-89	46	325,000	420,000
S.W.C.						
South Side 32d St., Av. of Americas to 7th Ave.						
Chas. T. Hoffman Est.	41.8x98.9	6	106-108	48	$135,000	$190,000
K. S. G. Assocs ...	62.6x197.6	8	110-114	50	400,000	725,000
Ord. Friars Minor Prov.	60x98.9	3	126-28	57	6,500	18,000
Audino Rlty. Corp..	21x98.9	4	130	58	62,000	80,000
S. Marcus	49x98.9	6	132-56	69	100,000	240,000
Key Rel Rlty. Cp..	40x49 lr	2	138	82	40,000	44,000
J. J. Cavanagh	20x 49.0 3-6 lr.	8	142	84	40,000	50,000
Ord. of Friars Minor of the Province of the Holy Name...	20x49.1 lr.	3	144	85	Exempt	Exempt
Section 3, Volume 5, Block 808—East Side 7th Ave., 32d to 33d St.						
N.E.C.						
Statler Hotel Delaware	197.6x100	21	401-17	1	$4,100,000	$12,325,000
S.E.C.						
West Side Broadway, 32d to 33d St. (Greeley Square).						
N.W.C. & S.W.C.						
Gimbel Bros. Fdnt., Inc.	197.6x100	11	1275-91	40	$14,454,000	Easement $9,000,000
Section 3, Volume 5, Block 809—East Side 7th Ave., 33d to 34th St.						
N.E.C.						
421 7 Ave. Assocs...	39.0½x 100 lr.	14	421-23	1	$715,000	$1,600,000
Loo Bing	39.01½x60.6	4	425-27	3	275,000	285,000
Amelia Schmidt ...	20.8x100	3	429	5	154,000	196,000
Soloway Rlty. Corp.	24.8½x100	1	431	53	225,000	240,000
Carran Rlty. & Sec., Inc.	49.9½x100	5	433-35	80	620,000	740,000
Carran Rlty. & Sec., Inc.	24.8½x42	4	439	79	325,000	345,000
S.E.C.						
North Side 33d St., 7th Ave. to Broadway.						
L. Hughes	25x98.9	1	155	8	$125,000	$150,000
R. Incorone	25x98.9	1	139	16	125,000	128,000
137 W. 33d St. Corp.	25x98.9	1	137	17	125,000	131,000
Arcade Bldg. Cp.	12.5x98.9	16	131	18	720,000	P720,000
West Side Broadway, 33d to 34th St.						
N.W.C.						
Morewood Realty ..	203.4½x 150 lr.	8	1311	45	$3,400,000	$4,000,000
S.W.C.						
South Side 34th St., Broadway to 7th Ave.						
S. Klausner, et al.	47.3x98.9	12	109-10	49	$170,000	$150,000
34 Associates	143x 197.6 lr.	26	111	53	3,100,000	14,100,000
D. & I. Waite ...	25x98.9	5	124	59	250,000	265,000
31 St. Annex Cp...	25x98.9	6	126	60	275,000	290,000
L. B. Frutkin	25x99.9	5	128	61	250,000	270,000
Sampeck Rlty. Co. .	50x98.9	6	130-32	62	575,000	875,000
Jacob Medvin	25x98.9	5	134	64	250,000	270,000
A. C. Stiansen	25x98.9	6	136	65	275,000	235,000
A. C. Stiansen......	25x98.9 lr.	6	138	66	275,000	305,000
A. Feledopher	25x98.9 lr.	5	140	67	275,000	325,000
142 W. 34th St. Inc. .	25x98.9	5	142	68	250,000	310,000
Est. D. Loring...	25x98.9	6	144	69	250,000	275,000

Owner or Occupant	Size of Lot	Stories High	St. No.	Lot No.	Value of Real Estate Unimproved	Value of Real Estate with Improvements Thereon
153 W. 33d St. Corp.	51.10x 197.6 lr.	4	148-50	70	1,318,000	1,400,000
D. F. Lawrence et al.	38.7x98.9	6	152-54	73	365,000	420,000
Isabella Loring ..	65.7x 98.9 lr.	9	156-60	75	490,000	610,000
Section 3, Volume 5, Block 810—East Side 7th Ave., 34th to 35th St.						
N.E.C.						
R. H. Macy & Co	179.8 5.7x 650	19	411-69	1	$12,100,000	$21,150,000
L. D. Mrdieus......	23x60	2	461	78	310,000	320,000
B.E.C.						
West Side Broadway, 34th to 35th St.						
N.W.C.						
Smith Corp	31.10½x 50.6½ lr	5	1313-1315	40	$500,000	$520,000
S.W.C.						
East Side Broadway, 34th to 35th St.						
S.E.C.						
City of N. Y..	Irregular Park	Statue		15	Exempt	Exempt
Section 3, Volume 5, Block 811—East Side 7th Ave., 35th to 36th St.						
N.E.C.						
Arsenal Bldg. Cp. ..	98.9x200	21	463-67	1	$1,450,000	$3,185,000
West 35th St., North Side, 7th Ave. to Broadway.						
Arsenal Annex Corp.	8.4x98.9	1	153	9	$17,000	$20,000
35 St. Rlty. Co.	98.9 lr.	19	117-31	10	220,000	550,000
Crompton Bldg. Cp.	75x98.9	13	131-37	18	[illegible]	[illegible]
East Side 7th Ave., 36th to 39th Sts.						
Raybar Rlty. Corp..	98.9x140	16	179-181	68	$1,150,000	11,530,000
East Side Broadway, 35th to 36th St.						
N.W. & N.E.C.						
Aetna Life Ins. Co...	211.5½x 130.5	21	1335-50	31	$3,000,000	$5,000,000
N.W. & S.E.C.						
West Side Broadway, 35th to 36th St.						
N.W.C.						
1337 Bway Corp.....	211.6½x 207 lr.	12	1333-49	21	$2,900,000	[illegible]
S.W.C.						
South Side 36th St., Broadway to 7th Ave.						
Dongan Invest. Co..	41.8x98.9	6	124-26	47	$135,000	$290,000
125 W. 36th St. Cp...	33.1x98.9	1	128-30	49	100,000	126,000
Kaufman Arcade Cp.	75x197.6	12	132-38	51	650,000	1,000,000
J. R. Raynes et al.	25x92.6	5	140	55	65,000	90,000
142 Corp.	75x98.9	16	142-48	58	270,000	630,000
Times Square Corp.	25x98.9	5	150	61	65,000	77,000
152 W. 36th St. Cp..	60x98.9	8	152-156	62	230,000	405,000
Section 3, Volume 5, Block 812—East Side 7th Ave., 36th to 37th St.						
N.E.C.						
Penn Keystone Rlty. Co.	98.9x 175.10 lr.	15	481-89	1	$1,800,000	[illegible]
Brookside Rlty. Co.	60.5x75	25	491-95	6	410,000	900,000
499 7 Ave. Cp	40.3 3-5x75	22	497-99	73	500,000	725,000
S.E.C.						
North Side 36th St., 7th Ave. to Broadway.						
Penn Keystone Rlty. Co	19x98.9	5	153	12	$65,000	$85,000
J. C. Maples et al.	39.6x98.9	12	149-51	13	110,000	270,000
J. C. Maples et al..	20x98.9	3	147	15	64,000	72,000
Dirktle Realty Co...	69.6x98.9	22	141-45	16	210,000	810,000
135 W. 36 St. Co.	61.7x77 1	21	135-39	19	180,000	915,000
West Side Broadway, 36th to 37th St.						
N.W.C.						
Marlboro Assocs ...	167.5½x 159.3½ lr.	20	1351-65	29	$2,900,000	$4,200,000
M. Averill	43.4½x 71.8½ lr.	6	1367-69	66	430,000	470,000
S.W.C.						
East Side Broadway, 37th to 38th St.						
S.E.C.						
1368 Realty, Inc. ..	106.8½x 173 lr.	16	1354-70	49	$1,600,000	$2,800,000
N.E.C. B'way						
Greenwich Sav. Bk.	100.3½x 164.4½ lr.	6	1352-62	29	[illegible]	2,625,000
N.W.C. 6th Ave						
West Side Av. of Americas, 36th to 37th St.						
I. C. Rosenkrantz, et al	50.0x100	20	989-91	42	$265,000	$710,000
Service by Felson, Inc.	45.3x82	4	993-95	46	206,000	235,000
S.W.C.						
South Side 37th St., Broadway to 7th Ave.						
Holy Innocents R. C. Ch.	99.6x98.9	1	126	62	Exempt	Exempt
Holy Innocents R. C. Church and School	25.6x98.9	4	130	162	Exempt	Exempt
Broad Lofts Inc. ...	93x98.9	12	134-43	63	325,000	700,000
Unknown	0.1x98.9	..	V	167	Value reflected in Lots 63 and 68	
I. Cohen, et al.	30x98.9	6	144-46	68	75,000	100,000
Universal Bldg. Cp..	66.11x98.9	14	148-53	69	250,000	750,000
Section 3, Volume 5, Block 813—East Side 7th Ave., 37th to 38th St.						
N.E.C.						
7th & 37th Bldg. Assoc.	98.9x311	17	501-11		$1,800,000	$4,600,000
Benj. Kaufman & ano.	98.9x200	4	516	6	$1,250,000	2,160,000
S.E.C.						
West Side Broadway, 37th to 38th St.						
N.W.C.						
Chemical Bk. Tr. Co.	104x 196.10½ lr.	21	1375-83	16	$1,875,000	$4,250,000
Woodman of World.	104x 174.6½ lr.	23	1385-91	65	1,900,000	4,065,000
S.W.C.						
East Side Broadway, 36th to 37th St.						
S.E.C.						
G. Rosenburg Assocs.	78.0½x 120.3 lr.	23	1384-96	50	$3,100,000	$1,025,000
Hobart Est. Co.	137x 154.10 lr.	20	1372-83	21	2,300,000	3,550,000
N.E.C.						
West Side Av. of Americas, 37th to 38th St.						
N.W.C.						
Mary B. Fiero	99.3x100	23	1001-9	31	$500,000	$1,850,000
Established Estates.	24.2x60	4	1011	35	71,000	82,000
Arthur Hannigan	24.8x60	4	1013	37	73,000	82,000
Wm. Hernick ..	24.8x60	4	1015	38	76,000	90,000
Duwell Mach. Co	24.9x60	4	1017	39	117,000	120,000
S.W.C.						
South Side 38th St., Av. of Americas to Broadway						
Established Estates.	40x98.9	9	102-4	41	$143,000	$225,000
Section 3, Volume 5, Block 814—East Side 7th Ave., 38th to 39th St.						
N.E.C.						
Millinery Centre Bl. Corp.	98.9x200	22	521-27	1	$1,420,000	$4,250,000
West Side Broadway, 38th to 39th St.						
N.W.C.						
Prudential Ins. Co	206x201	42	1407	15	$4,500,000	$13,500,000
S.W.C.						
East Side Broadway, 38th to 39th St.						
S.E.C.						
Onadale Rlty. Inc..	107x 144.8 lr.	23	1402-10	53	$1,725,000	$3,900,000
Robert W. Goelet	98x200 lr.	35	1392	[illegible]	[illegible]	7,000,000
N.E.C.						
North Side 38th St., Broadway to Av. of Americas						
Fashion Wear Rlty. Co	40x98.9	12	107-9	30	$140,000	[illegible]

See last page for footnotes.

Owner or Occupant	Size of Lot	Stories High	St. No.	Lot No.	Value of Real Estate Unimproved	Value of Real Estate with Improvements Thereon
West Side Ave. of Americas, 38th to 39th St.						
N.W.C.						
Anakay Rlty., Inc..	22.9x60	4	1021	34	$110,000	$125,050
I Krakower	19x60	4	1023	35	61,000	69,000
Millinery Centre Synagogue	19x60	3	1025	36	Exempt	Exempt
1027 6th Ave. Corp..	19x60	4	1027	37	56,000	58,000
K. Bernard Weleaman	117.9x 109 fr.	V	1029-31	45	745,000	1,250,000
S.W.C.						
South Side 39th St., Av. of Americas to Broadway.						
B. W. Dorfman	75x98.9	16	103-12	46	$295,000	$935,000
Section 3, Volume 6, Block 815—West Side Broadway, 39th to 40th St.						
N.W.C.						
Metro Opera House	197.6x 284.6	7	1413-25	1	$750,000	$845,000
S.W.C.						
East Side Broadway, 40th to 39th St.						
S.E.C.						
Steinberg & Pokich	76.10x 216.8	22	1432-24	46	$1,625,000	$6,875,000
1430 Bwy. Hldg. Cp.	25.7½x 96.0½ fr.	8	1422-1420	49	$255,000	$280,000
C A D Rlty. Corp..	25.7½x 114.2 fr.	6	1418	13	270,000	295,000
B Goldberg et al...	76.10x 161.8 fr.	23	1412-16	14	1,850,000	3,350,000
North Side 39th St., Broadway to Ave. of Americas						
Edison Elec. Illum. Co	50x 107.6 fr.	9½	117-19	20	Ass'd R.E. Corp. (A856-22)	
Cardiff Cp. & ano...	100x98.9	V	107-15	21	$370,000	$370,000
West Side Av. of Americas, 39th to 40th St.						
N.W.C.						
Redlyn Corp.	148.1x100	8	1041	28	$850,000	$3,450,000
1065 Realty Corp. ..	24.8½x100	4	1065	33	126,000	135,000
Feinlite Rlty. Inc....	24.8½x78	4	1057-59	34	140,000	250,000
S.W.C.						
South Side 40th St., Av. of Americas to Broadway.						
102 W 40th St. Corp.	22x24.8½	5	102	35	$39,000	$41,000
Cardiff Cp. & ano...	50x98.9	5	101-6	36	210,000	220,000
S. A. Seaver, ano...	25x89.9	6	108	38	110,000	160,000
B. A. Beaver, ano...	50x98.9	25	112	39	240,000	945,000
Total Assessed Valuation, Section 3, Volume 5					$129,282,800	$292,625,000

EXEMPT PROPERTY.

Section 3, Volume 6.

Owner or Occupant	Size of Lot	Stories High	St. No.	Lot No.	Value of Real Estate Unimproved	Value of Real Estate with Improvements Thereon
St. Zita's Home for Friendless Women	62.2x 206.7 fr.	5	790	11	$140,000	$255,000
The City of N. Y...	224.9½x 206.6 fr.	5	790	18	570,000	930,000
Friends of Hebrew Culture, Inc. ...	50x103.3	3	791	64	44,000	85,000
French Evan. Presb. Church	50x103.3	2	791	60	42,700	64,000
French Evan. Presb. Church	50x103.3	2	791	60	5,300	8,000
St. Francis Xavier Parochial School	79.5x92 fr.	4	792	60	60,000	110,000
	25x92	3	792	53	17,000	40,000
City of New York..	24.2x92	5	792	60	0	*5,000
142-11 W. 17 St. Cp.	21.3x92	5	792	61	0	*10,000
The City of N. Y..	110.4x 92 fr.	1-2	795	66	33,000	*55,000
Schaerith Israel Cemetery	50.5x 123 fr.	..	796	47	70,000	70,000
The Assoc. Blind..	25x98.9	6	799	17	27,000	*39,000
St. Vincent De Paul R. C. Church....	75x 107.6 fr.	3	799	25	175,000	290,000
St. Vincent De Paul	33.4x98.9	4	799	52	24,000	45,000
Un. Sanitorium Assn., Inc	197.6x 116.3	26	801	1	70,000	*450,000
N. Y. Pub. Library	66.4x98.9	12	801	16	60,000	300,000
City of New York..	100.7x 98.9 fr.	5	805	82	200,000	310,000
City of New York..	75x98.9	3	806	66	170,000	325,000
St. Francis Church of Assisi	25x126	3	807	17	65,000	75,000
St. Francis Church of Assisi	79x 197.6 fr.	1	807	19	300,000	450,000
St. Francis of Assisi Home for Min. ..	16x98.9	4	807	22	85,000	125,000
Or. of Friars Minors	50x98.9	.	807	21	110,000	180,000
Order of Friars Minors	50x98.9	2	807	26	110,000	135,000
Order of Friars Minors	50x98.9	3	807	57	158,200	*187,000
Order of Friars Minors	20x49.1	2	807	65	40,000	50,000
City of New York..	fr. Park	..	810	45	476,000	550,000
Holy Innocents R. C. Church	99.6x98.9	1	812	62	330,000	434,000
Holy Innocents R. C. Church	99.6x98.9	1	812	62	88,000	50,000
Holy Innocents R. C. Church	23.6x98.9	4	812	162	65,000	100,000
Millinery Center Synagogue	19x60	3	814	86	56,000	95,000
Met. Oper. Inc......	197.6x 284.8	..	815	1	3,430,000	3,655,000
Total Exempt Property					$6,960,200	$9,477,000

State of New York, City of New York, County of New York, ss.:

I, Joseph Reilly, one of the Assessors of The City of New York, do depose and swear that the foregoing volume, numbered 6, Section 3, is one of the following volumes: Section 3, Volumes 4 and 5, which together contain a detailed statement of all the taxable property embraced within the district assigned to me by the President of the Tax Commission of The City of New York for assessment under his direction and entered in the Annual Record of the Assessed Valuation of Real Estate in the Borough of Manhattan, in the City of New York, for the fiscal year July 1, 1960 to June 30, 1961.

That I have personally examined each and every house, building, lot, pier, and other taxable property within said district; that in said volumes are set down and given the description, the Street, the Section or Ward, Block and Lot and Map or identification numbers of said Real Estate embraced within such district, the sum for which, in my judgment, each separately assessed parcel of Real Estate would sell under ordinary circumstances if it were wholly unimproved; and separately stated, the sum for which the same parcel would sell under ordinary circumstances with the improvements, if any, thereon; also the name of the owner or occupant thereof, so far as the same is known; also any other information which the President of the Tax Commission required.

JOSEPH REILLY, Assessor.

Sworn to before me this 29th day of January, 1960.
JACOB MARKOWITZ, Justice of the Supreme Court of the State of New York.

Owner or Occupant	Size of Lot	Stories High	St. No.	Lot No.	Value of Real Estate Unimproved	Value of Real Estate with Improvements Thereon
Section 3, Volume 6, Block 816—East Side Avenue of Americas, 14th to 15th St.						
N.E.C.						
Wyckoff-Benl Corp.	57x75	4	530/34	1	190,000	$255,000
Wyckoff-Benl Corp.	18.6x75	4	536	4	30,000	35,500
Wyckoff-Benl Corp.	18.6x75	4	540	5	30,000	35,500
Wyckoff-Benl Corp.	18.6x75	4	538	6	30,000	35,500
Montel Rlty. Cp....	22x90	5	542	80	29,000	45,000
R. Yasin	22x90	6	544	79	29,000	44,000
Salvation Army	50x80	6	546-48	78	*30,000	52,000
S.E.C.						
North Side 14th St., Av. of Americas to 5th Ave.						
I. Maidman	25x112.6	4	61	7	$66,000	$90,000
I. Maidman	95x 206.6 fr.	8	53	9	250,000	350,000
F. Pravda et al ...	25x103.3	4	51	12	44,000	63,000
Thrift Furn. Cp. ...	50x103.3	6	47	18	83,000	115,000
Paint Indus. Fd. Bldg	25x103.3	5	45	15	44,000	52,000
Kinberg Rlty., Inc..	60x103.3	5	41	16	58,000	125,000
Kinberg Rlty., Inc..	50x103.3	5	39-37	18	88,000	140,000
A. Brody	25x103.3	3	35	20	44,000	53,000
S. Mellman	25x103.3	2	33	21	44,000	71,000
S. Kassover Trste...	25x 101.5½ fr.	1	31	23	41,000	62,000
I. Prussin et al....	101.5x75	2	17	23	340,000	440,000
West 1415 Co.	103.3x175	3	15	31	175,000	650,000
West Side 5th Ave., 14th to 15th St.						
N.W.C.						
3190 Rlty. Cp	103.3x100	11	90-84	37	$355,000	$650,000
Hathaway Prp., Inc.	103.1x150	V	..	43	315,000	375,000
S.W.C.						
South Side 15th St., 5th Ave. to Av. of Americas.						
C. R. Syndicate . .	25x 75.94 fr.	8	20	64	$15,000	$52,000
Continental Felt Co.	75x93½ fr.	6	22-26	65	66,000	126,000
F. Snell Research, Inc.	25x 99.21½ fr	10	28	58	21,500	80,000
P. E. Goldfein	50x 110.10½ fr.	12	30-32	59	50,000	190,000
Adomah Corp.	25x103.3	7	34	61	22,000	48,000
36 W. 15th St. Corp.	25x103.3	12	36	62	22,000	92,000
Gaylind Rlty. Cp...	50x103.3	6	38-40	63	48,000	90,000
43 W. 15th St. Cp..	25x103.3	8	42	65	22,000	60,000
S. Freedman	28.6x103.3	4	44	66	25,000	40,000
I. Stempel	21.6x103.3	..	46	67	21,500	21,500
I. Stempel	25x103.3	..	48	68	25,500	25,500
I. Stempel	25x103.3	..	50	69	25,600	25,600
I. Maidman	25x103.3	5	52	70	25,500	34,000
Harry H. Perse	31.8½x 103.3	10	58	74	31,500	90,000
Harry H. Perse....	31.3½x 103.3	6	60/62	75	34,000	60,000
Section 3, Volume 6, Block 817—East Side Avenue of Americas, 15th to 16th St.						
N.E.C.						
Coll. of St. Francis	19x70	3	552	1	$28,000	$33,000
Hanktel Rlty. Corp..	19x70	8	554	2	18,000	21,000
College St. Francis Xavier	115.10x100	..	..	3	200,000	200,000
Greenwich Apts., Inc.	51.7½x 165 fr.	15	568	85	160,000	1,460,000
North Side 15th St., Av. of Americas to 5th Ave.						
Clothing Workers Center, Inc.	75x103.3	6	31	21	$70,000	$170,000
Foster D. Snell, Inc.	25x103.3	10	29	25	22,000	83,000
B. Schwartz	25x103.3	4	27	26	22,000	30,000
25 W. 14th St. Rlty. Corp.	25x103.3	7	25	27	22,000	52,000
Chelsea Lane Inc..	200x 200.6 fr.	3	23-1	29	425,000	625,000
West Side 5th Ave., 15th to 16th St.						
N.W.C.						
Fifth Ave. Prop. Synd	61x140	15	98-100	44	$190,000	$620,000
Fifth Ave. Prop. Synd.	72.5x 119.6 fr.	18	102-104	47	155,000	450,000
Fifth Ave. Prop. Synd	36.2½x80	4	106	51	67,000	67,000
Fifth Ave. Prop. Synd.	36.10½x80	4	108	53	80,000	88,000
S.W.C.						
South Side 16th St., 5th Ave. to Av. of Americas.						
J. S. Schultz	35x87.6 fr.	3½	2	65	$36,000	$55,000
R. L. Schwartz et al.	35x103.3	10	4	67	34,000	110,000
Melmor Ests., Inc.	21x103.3	4	18	69	18,500	36,000
D. Kopelman	21x103.3	4	20	70	18,500	32,000
C. Downer	25x103.3	4	22	71	22,000	45,000
College St. Francis Xavier	25x103.8	4	24	72	Exempt	Exempt
R. C. Church of St. Xavier	86.6x108.2	1	16	80	Exempt	Exempt
College St. Francis	188.5x 108.2	4	30	78	Exempt	Exempt
Section 3, Volume 6, Block 818—East Side Avenue of Americas, 16th to 17th St.						
N.E.C.						
E. Rompapas	29.10x66	4	572-74	1	$38,000	$60,000
Marineda Cp ...	20x65	4	576	2	18,000	30,000
Kenmaur Hldg. Cp..	42.2x65	1	578-80	3	37,500	75,000
Harmosa Oil Corp..	92x179	1	582-90	85	210,000	215,000
S.E.C.						
North Side 16th St., Av. of Americas to 5th Ave.						
H. M. Heller	30x92	10	55	5	$27,500	$95,000
I. Barton & ano....	20x92	5	53	7	16,500	27,000
Rose L. Katz	20x93	5	51	8	16,500	27,000
N. Baraldi	20x92	4	49	9	16,500	31,500
Bing & Bing, Inc...	65x92	12	43	10	60,000	240,000
J. E. Sperber......	21x92	5	41	13	17,500	29,000
Sierra	16.6x92	5	39	14	14,000	47,000
Sierra	16.6x92	5	37	15	14,000	17,000
J. Stoddard	21x93	5	35	16	17,500	29,000
R. Kessler	25x92	4½	33	17	21,000	33,000
M. Friedman	25x92	4½	31	18	21,000	33,000
The N. Y. Ed. Co..	50x92	4	29-27	19	Ass'd R.E. Corp. A856-23	
H. Decker	25x92	5	25	21	21,000	41,000
R. Clanton	25x92	3	23	22	21,000	43,000
Jack Weeden	25x92	3	21	23	21,000	55,000
Marie S. Pouy......	25x92	8	19	24	21,000	35,000
Humfert Corp.	33.4x92	8	17	25	29,000	47,000
American Inst. for Blind	60.8x92	3	15/13	27	Exempt	Exempt
American Inst. for Blind	33.4x92	5	11	31	Exempt	Exempt
V. T. Weeks	33.4x92	4	9	33	29,000	45,000
Melmor Ests., Inc....	33.4x92	4	7	35	29,000	41,000
M. Wexler	33.4x92	4	5	37	29,000	46,000
Young Israel & Syn.	33.4x92	6	3	39	Exempt	Exempt
West Side 5th Ave., 16th to 17th St.						
N.W.C.						
110 5th Ave. Lmt...	91.6x 159.4 fr.	11	110	41	$275,000	$725,000
Manro Realty Corp..	92.6x 175 fr.	18	114	51	290,000	1,425,000
S.W.C.						
South Side 17th St., 5th Ave. to Av. of Americas.						
Catholic Med. Mission Board	23.6x93	4	8	56	Exempt	Exempt
Catholic Med. Mission Board	23.6x92	4	10	57	Exempt	Exempt
Nored Service Cp...	30x92	12	12	58	$25,000	$100,000
14 W 17th St. Corp.	50x92	12	14	59	48,000	230,000
American Inst. for Blind	25x92	5	16	61	Exempt	Exempt
M. E. & A. J. Feldman & ano.	33.6x92	12	20	63	28,000	135,000
Amer. Inst. Blind...	44.6x92	1-4	22	64	Exempt	Exempt
E. J. Mallin & ano.	93.6x92	12	26	66	90,000	435,000
L. Silberstein	29.6x92	10	34	70	25,000	63,000
36 W. 17th St. Cp...	25x92	5	36	71	21,000	40,000
Edison Co.	25x92	4½	38	72	Ass'd R.E. Corp. A856-70	
Bernice Gold, et al..	50x92	12	40	73	48,000	225,000
M. & T. Elias......	18.6x92 fr.	5	44	75	14,500	19,000
A. & R. Stone	83.7x 92 fr.	5	46-48	76	28,500	46,000
Espey Realty Co....	66x92	12	50	78	64,000	270,000
Section 3, Volume 6, Block 819—East Side Avenue of Americas, 17th to 18th Sts.						
N.E.C.						
C. Bowring, Jr. et al. Trs.	92x81.2½	..	594	1	Exempt	Exempt
Julius H. Cohn	92x81.2½	4	604	77	120,000	190,000
S.E.C.						
North Side 17th St., Av. of Americas to 5th Ave.						
55 W. 17th St. Cp..	100x92	8	61/55	6	$93,000	$165,000
T. Carrigan, et al..	78.9½x184	12	53-47	10	145,000	670,000
Manhattan Brush Co. Inc.	25x184	8	45	14	46,000	120,000
Frenid Corp.	50x184	1	43	15	72,500	73,000
G. Shumsky & ano..	25x92	7	39	17	23,000	48,000
G. Shumsky & ano..	25x93	7	37	18	23,000	43,000
Kurlan & Bernstein	50x97 fr.	11	33	19	46,500	185,000
Irbil Rlty. Co.	25x97	1	.	21	25,000	25,500
P. & R. Rlty. Corp.	25x92	10	29	22	21,000	70,000
D. & L. Schaffer et al.	27x92	2	21	26	24,600	55,000
Center Hldg. Corp...	63x92	11	17	27	48,500	177,500
Leity Rlty. Corp....	28x92	11	15	29	23,500	88,000
Scheros Rlty. Corp.	27x92	5	13	30	22,500	40,000
D & M. Rlty. Cp..	27x92	12	11	31	22,500	115,000
S. Himelfarb & ano.	88x92	V	9	32	33,000	33,000
West Side 5th Ave., 17th to 18th St.						
N.W.C.						
E. A. Hoffman Est.	52.6x110	11	118	37	$140,000	$300,000
122 5th Ave. Cp.	71.6x 175 fr.	10	122	39	265,000	830,000
C. Weinstock	60x116	15	126	44	160,000	435,000
S.W.C.						
South Side 18th St., 5th Ave. to Av. of Americas.						
J. Rosenblum & ano.	25x92	3	4	49	$21,000	$30,000
C. R. Davidson	62x92	12	6	60	50,000	190,000
31 W. 47th St. Cp...	28x92	9	10	52	25,000	90,000
Rena Textile Corp.	53x92	9	12	63	62,500	150,000
D. & L. Schaffer et al.	27x92	2	16	65	24,500	28,500
D. & L. Schaffer et al.	75x184	11	18	66	145,000	540,000
Irbil Rlty., Inc. ...	25x92	V	..	59	21,000	21,000
Irbil Rlty. Co.	25.6x87	V	..	60	21,500	21,500
Irbil Rlty Co.	24.6x97	Shed	..	61	21,000	21,500
3218 Corp.	75x92	12	32	62	79,000	370,000
Clara Yasin	25x92	4	40	66	21,000	40,000
Julius H. Cohn.....	100x92	2	60	76	93,000	110,000
Section 3, Volume 6, Block 820—East Side Avenue of Americas, 18th to 19th Sts.						
N.E.C.						
Arho Cp.	184x160	6	634	1	$1,050,000	$2,750,000
S.E.C.						
North Side 18th St., 6th to 5th Ave.						
Arho Cp.	50x92	7	25	24	$53,000	$150,000
18th & 19th St. Corp.	75x184 fr.	11	19	26	153,000	515,000
E. & L. Rlty. Corp..	50x92	10	15	29	48,000	140,000
K. Slotnick	50x92	5	11-13	31	48,000	75,000
125 5th Ave. Corp..	60.8x92	9	7	33	49,000	155,000
Kingbird Rlty. Cp..	49.4x92	8	3	36	47,000	135,000
West Side 6th Ave., 18th to 19th St.						
N.W.C.						
130 5th Ave. Cp.....	78.10x 185 fr	11	130-132	39	$216,000	$660,000
M. Orlowsky	25x160 fr.	4	134	41	52,000	80,000
Harved Rlty. Corp.	25x160 fr.	4	136	45	52,000	70,000
Enerl Rlties., Inc...	27.4x100	4	138	46	60,000	90,000
H. Hoberman	27.10x160	13	140	47	97,000	300,000
S.W.C.						
South Side 19th St., 5th Ave. to Av. of Americas.						
Regent Hldg. Corp...	50x92	11	8	51	$48,000	$185,000
Regent Hldg. Cp...	25x92	4	12	53	21,000	30,000
Regent Hldg. Cp...	21.4x93	4	14	51	18,000	30,000
16-20 W. 19 St., Inc.	63.8x93 fr.	12	18	55	57,000	260,000
Arho Cp.	50x92	..	30-32	62	53,000	55,000
Section 3, Volume 6, Block 821—East Side Avenue of Americas, 19th to 20th Sts.						
N.E.C.						
A. Dorfman Co., Inc.	68.5x 152 fr.	6	636	1	$150,000	$235,000
Rhinelander R.E.Co.	115.7x 167.4 fr.	6	642	72	240,000	410,000
S.E.C.						
North Side 19th St., Av. of Americas to 5th Ave.						
55 W. 19th Co.	28x92 fr.	5	55	10	$22,000	$30,000
D. Broche	22.6x93	5	53	11	19,000	33,500
D. Brache	22.6x92	5	51	12	19,000	29,500
19 W. 19th St. Cp..	19x22	5	49	13	16,600	32,000
Abner Prop. Co ...	106x93	12	39	14	102,500	500,000
37 W. 19th St. Cp..	25x92	7	37	19	21,000	66,000
35 W. 19th St. Co...	26.6x92	6	35	20	21,500	39,000
28 W. 20th St. Co...	46.6x184	8	33/31	21	90,000	150,000
Chas. H. Ruegger..	28x92	5	29	23	23,500	33,000
I.I. Bet Rlty. Cp. ..	25x93	V	..	24	21,000	21,000
V. Pascale	25x92	5	25	25	21,000	28,000
Kingbird Rlty. Cp..	25x93	7	21	27	21,000	52,000
Goodstein Bros. & Co.	125x184 fr.	11	19/11	82	215,000	865,000
9 W. 19th St. R. E. Corp.	25x92	5	9	88	21,000	32,000
7 W. 19th St. Rlty. Corp.	25x92	8	7	94	21,000	25,000
West Side 5th Ave., 19th to 20th St.						
N.W.C.						
N. 19th St. Cp.	27.8½x 170 fr.	10	142	38	$155,000	$325,000
B. W. Puleo	26x100	5	144	39	47,000	62,000
One Pike St. Corp..	26x100	5	146	40	47,000	62,000
Methodist Bk. Concern	104.2½x 196 fr.	11	148	41	*105,000	300,000
S.W.C.						
South Side 20th St., 5th Ave. to Av. of Americas.						
6-8 W. 20th St. Rlty. Corp.	50x93	11	8	49	$48,000	$185,000
L. Sandberg, et al..	75x184 fr.	11	18	55	67,500	395,000
L. Sandberg et al. .	25x92	1	24	58	21,000	26,000
Kingsbird Rlty. Co., Inc.	28x92	5	28	59	23,500	40,000
R. Endler, et al.	50.6x92	11	32	62	48,000	200,000
3620 Cp.	50x92	11	38	64	48,000	195,000
40 W. 20th St., Inc.	107.5x92	12	40	68	97,500	450,000
J. Geschiver & ano.	25x92 fr.	5	47	71	21,000	31,000
Section 3, Volume 6, Block 822—East Side Avenue of Americas, 20th to 21st Sts.						
N.E.C.						
P. E. Ch. of Holy Com.	84x 198.8 fr.	8	652	1	Exempt	Exempt
F. Miller	20x74	4	664	80	20,000	23,500
E. C. King	20x74	4	666	79	20,000	23,500
C. H. Rueffer......	20x74	4	668	78	20,000	23,500
Krause Petrol. Co..	40x74	1	672	76	50,000	65,000
S.E.C.						
North Side 20th St., Av. of Americas to 5th Ave.						
P. E. Ch. of Holy Communion	58x92 fr.	8	47	8	Exempt	Exempt
37 W. 20th St. Cp..	106.9x92	13	37	[illegible]	$97,000	$550,000
35 W. 20th St. Cp..	25x92	4	35	14	21,000	26,000
L. Sandberg, et al..	100x92	12	27	15	92,500	505,000
J. Rusin	76x92	6	21	19	70,000	235,000
J. Rusin	25x93	V	19	22	22,000	22,000
17 W. 20th St. Rlty., Cp.	37x92	6	17	23	32,500	65,000
King Bird Rty. Cp.	56x92	9	13	26	51,500	165,000
1120 Props. Cp.. ..	28.6x92	9	11	27	23,500	90,000
Rose Clark et al....	28.6x92	12	9	28	23,500	125,000
P. & M. Cozzoli	25x92	5	7	29	23,000	28,000
Board of Home Missions of Presby Ch. to the U. S. A...	25x92	5	5	30	26,000	31,000
West Side 5th Ave., 20th to 21st Sts.						
N.W.C.						
1170 Bway. Cp. ...	92x192	12½	154	31	$265,000	$900,000
160 5th Ave. Corp..	92x143	6 9	160	39	260,000	555,000
S.W.C.						
South Side 21st St., 5th Ave. to Av. of Americas.						
F. Goldstein & ano..	102.6x92	1	4-10	45	$97,000	$100,000
Chas. Kaye Rlty. Co.	50x92	12	12	49	48,000	200,000
18 W. 21st St. Rlty. Corp.	25x92	1	16	51	21,000	27,000
18-20 W. 21st St. Co., Inc.	60x92	11	18	53	48,000	195,000
Joan M. Slade et al.	100x92	12	22	54	92,500	490,000
C. Kaye Rlty. Co..	60x92	12	30	58	48,000	205,000
C. Kaye Rlty. Co., Inc.	16.3x92	V	..	60	12,500	12,500
Joral Rlty. Cp.....	16.7x92	4	36	61	12,500	12,500
J. Vogel	67.2x92	12	38	62	61,500	295,000
Fox Police Lock Co.	25x92	5	46	68	21,000	30,000
P. Goldfein et al...	50x92	12	48	67	48,000	185,000
Bryt Realties	15.1½x92	6	52	69	13,500	20,000
5421 Equities, Inc..	111.10½x 100 fr.	12	54	70	112,000	605,000
M. Greenberg	24x100	5	64	75	24,000	28,000
Section 3, Volume 6, Block 823—East Side Avenue of Americas, 21st to 22d Sts.						
N.E.C.						
D. & A. Broche	24.9x85	4	676	1	$45,000	$55,000
W. Lubitz	22.1½x95	5	678	2	28,000	48,500

See last page for footnotes

Owner or Occupant	Size of Lot	Stories High	St. No.	Lot No.	Value of Real Estate Unimproved	Value of Real Estate with Improvements Thereon
W. Lubitz	27.2¼x96	4	680	1	35,000	44,000
687 Cp.	24.8¾x95	8	682	4	21,000	80,000
F. C. Brown	24.8x59	3	694	83	22,000	30,000
Amar Realty Corp.	24.8x59	3	686	81	22,000	30,000
Estal Realty Corp.	49.5x59.5	3	688	79	55,000	70,000
S.E.C.						
North Side 21st St., Av. of Americas to 5th Ave.						
E. B. M. Rlty. Cp.	23x98.9	4	57	8	$20,000	$25,000
Glanz & Oestreicher, Inc.	46x98.9	6	53	9	15,000	110,000
45 W. 21st St. Corp.	110.6x98.9 Ir	6	45	10	112,000	210,000
National Flag Co., Inc.	25x98.9	4	43	15	22,000	30,000
S. R. Silver	25x98.9 Ir.	1	41	16	22,000	25,000
39 W. 21st St. Corp.	25x98.9 Ir.	7	39	17	22,000	52,000
P & K Estates	24.4½x98.9 Ir.	7	37	18	21,500	51,000
D. & R. Israel, et al.	25x98.9	9	35	19	22,000	72,000
J. Perlov, et al.	56x98.9	11	31	20	54,000	200,000
B. Y. Kamiel	25.6x98.9	6	29	23	22,500	52,000
19 W. 21st St. Rlty.	105.1x98.9 Ir.	12	27-19	21	107,000	500,000
P. Bing & ano.	57.7½x197 Ir.	12	17-15	29	120,000	550,000
E & B Silverman	100x95.9	1	13	31	107,000	110,000
Merb Rlty. Corp.	25x98	6	5	85	22,000	36,000
West Side 5th Ave., 21st to 22d St.						
N.W.C.						
Ronray Rlty. Co.	63.6x145 Ir.	11	160	87	$225,000	$630,000
Amer. Bapts. Home Mission	27x120	4	162	41	Exempt	Exempt
I. Fialkof	26x120	6	164	42	63,000	110,000
Gertner Rlty. Co.	62x120	6	166	43	188,000	200,000
170 5th Ave., Inc.	29x120	12	170	45	105,000	225,000
S.W.C.						
South Side 22d St., 5th Ave. to Av. of Americas.						
Chand Rlty. Corp.	26.8x98.9	12	4	47	$23,000	$95,000
E. & B. Silverman	137x98.9	1	6-14	18	135,000	136,000
A. T. Bowne	103.11x98.9	16	20-26	55	105,000	585,000
Merberg Rlty. Cp.	50.1x98.9	6	28	59	48,000	110,000
My Bill Rlty. Cp.	32.7½x98.9 Ir.	6	32	61	29,000	52,000
D. Davidoff	23.6x98.9	6	34	62	20,500	35,000
Silo Realty Corp.	23x98.9	7	36	63	20,000	42,000
Wolkas Prop., Inc.	23x98.9	4	38	64	20,000	26,000
Brillown Rlty.	46x98.9	12	40-42	65	44,000	165,000
Cynbar Rlty. Cp.	23x98.9	5	44	67	20,000	30,000
G. Hasho	23x98.9	5	46	68	20,000	30,000
P. T. & I. B. Poutinen	23x98.9	6	48	69	20,000	31,000
M. Kushner	23x98.9	4	50	70	20,000	27,000
W. Lubitz	23x98.9	4	52	71	20,000	24,000
1715 Coton Ave. Cp.	23x98.9	6	54	72	20,000	31,000
66 Rlty. Cp.	47x98.9	12	56-58	73	45,000	220,000
L. J. Paley & ano.	18x98.9	4	60	75	17,500	23,500
Estol Realty Corp.	18x98.9	2	62	76	18,500	22,000
Section 3, Volume 6, Block 824—East Side Avenue of Americas, 22d to 23d Sts.						
N.E.C.						
J. Antkies, et al.	98.9x95 Ir.	2	696-702	1	$175,000	$215,000
J. Antkies, et al.	19.10x64 Ir.	4	704	79	23,500	26,500
J. Antkies, et al.	19x184 Ir.	6	706-12	71	410,000	575,000
S.E.C.						
North Side 23d St., Av. of Americas to 5th Ave.						
J. Antkies, et al.	93x98.9	6	53	7	$90,000	$145,000
Frank G. Shattuck Co	24x98.9	6	51	11	23,000	31,500
Frank G Shattuck Co., Inc	97x98.9	12	47	12	95,000	410,000
Roblo Realty Corp.	159.2½x197.6 Ir.	12	9	26	275,000	925,000
Chand Rlty. Corp.	82x98.9	10	3	82	80,000	275,000
J. Deer	20x98.9	3	1	85	19,500	29,000
West Side 5th Ave., 22d to 23d St.						
N.W.C.						
A. & A. Weinreich	23.9x100	6	172	36	$90,000	$140,000
C. Greeley	42.9x100	6	174	37	110,000	150,000
C. & M. Rlty. Corp.	27.1x100	4½	178	39	93,000	120,000
Ravart Rlty. Co.	23.8½x100	4	182	41	68,000	90,000
184 Realty Corp.	31.1½x100	8	184	42	100,000	155,000
Mihajo Realty Cp.	28.6x100	7	186	44	125,000	175,000
S.W.C.						
South Side 23d St., 5th Ave. to Av. of Americas.						
J. Deer	23.8x98.9	6	12	46	$74,000	$105,000
Gordon & Gordon	27.4x98.9	5	14	47	64,000	80,000
Benj. Haber	20x98.9	5	16	48	40,000	69,000
B. Codron et al.	20x98.9	5	18	49	40,000	69,000
C. Wayne	28.6x98.9	6	20	50	57,000	88,000
H. Bucholtz	28x98.9	5	22	51	56,000	86,000
24 Realty Corp.	28x98.9	4	24	53	56,000	76,000
26 W. 23d St. Cp.	27.0½x98.9 Ir.	8	26	54	54,000	110,000
R. B. Stearns	173.5½x197.6 Ir.	6	32-46	62	575,000	890,000
F. G. Shattuck Co.	100x197.6	13	18	65	305,000	2,400,000
Frank G. Shattuck Co	50x98.9	6	56	67	110,000	165,000
Frank G. Shattuck Co.	25x98.9	4	60	69	55,000	75,000
Frank G. Shattuck Co.	25x98.9	4	62	70	55,000	73,000
Section 3, Volume 6, Block 825—East Side Avenue of Americas, 23d to 24th Sts.						
N.E.C.						
Masonic Temple	98.9x141	19	722	1	Exempt	Exempt
Fredolph Rlty. Co.	27.1x95	6	724	85	$64,000	$110,000
M. Dennis Rlty. Co.	37x95 Ir.	6	730	84	75,000	120,000
24 St. & 6th Ave. Re. Corp.	24.8x75.6	5	732	82	45,000	62,000
S.E.C.						
North Side 23d St., Av. of Americas to Broadway.						
M. G Shapiro	23x98.9	4	69	7	$46,000	$70,000
Maga Rlty. Cp.	20x98.9	1	67	8	40,000	52,000
Style Metal Spec. Inc.	75x98.9	7	61	9	165,000	300,000
B Kaufman et al.	75x197.6 Ir.	12	53	13	265,000	745,000
B. Kaufman et al.	50x98.9	12	49	16	110,000	255,000
43 W. 23d St. R. E.	61.8x197.6 Ir.	6	43	17	192,000	400,000
I. Sigman Corp.	117.6 Ir.	8	41-39	20	100,000	190,000
35-37 W. 23d St. Cp.	44.10x98.9	5	37-35	23	100,000	135,000
J. Rosen	99.6½x197.6 Ir.	6	27-23	24	325,000	610,000
Manter Rlty. Corp.	24.6x98.9 Ir.	4	25	28	49,000	64,000
Fifth Av. Bldg. Assoc.	24.6x98.9 Ir	4	23	29	54,000	69,000
West Side Broadway, 23d to 24th Sts.						
N.W.C.						
Fifth Ave. Bldg. Assoc.	202.1x265.7½	14	1095	31	$2,600,000	$6,800,000
S.W.C.						
South Side 24th St., Broadway to Av. of Americas.						
E. Feldman & ano.	21x98.9	3	6	53	$29,000	$46,000
L. J. Grossman	57.1.5-6x99.9 Ir.	6	14	56	75,000	140,000
E. Sigman Cp.	19.0 11-18x80	4	20	59	17,000	26,000
E. Goff & B. K. Karpay	19.0 11-18x80	5	22	60	15,000	21,000
B. Kaufman et al.	60x98.9	12	30-32	66	60,000	220,000
R. Kempner	75x98.9	10	36	71	90,000	290,000
Masonic Hall & Asy. Fund	89.98.9	18	46	76	Exempt	Exempt
Section 3, Volume 6, Block 826—East Side Avenue of Americas, 24th to 25th Sts						
N.E.C.						
Bobnan Cp.	61.9x115 Ir.	1	736-40	1	$160,000	$170,000
K. G. Benedict	18.6x57	4	742	4	22,000	27,000
K. G. Benedict	18.6x57	4	744	5	22,000	27,000
K. G. Benedict	19.7x60	4	746	79	24,000	29,500
K. G. Benedict	19.7x60	4	748	78	24,000	29,000

Owner or Occupant	Size of Lot	Stories High	St. No.	Lot No.	Value of Real Estate Unimproved	Value of Real Estate with Improvements Thereon
Paulex, Inc.	19.7x100	4	750	77	22,000	27,500
Friends Rlty. Cp.	19.6x60	5	752	76	21,500	29,500
Friends Rlty. Cp.	20.6x60	5	754	75	36,000	45,000
S.E.C.						
North Side 24th St., Av. of Americas to 5th Ave.						
SonRose Enterprises	25x98.9	4	55	9	$22,000	$25,000
Sonrose Enterprise, Inc.	20x98.9	6	53	10	22,000	37,000
S. & W. Siegel	45x98.9 Ir.	11	49	11	55,000	195,000
1321 Cp.	62.6x98.9 Ir.	12	43	13	75,000	205,000
24 Mgmt Cp	20.11x98.9	5	41	16	23,000	78,000
Norlin Prop., Inc.	41.8x98.9	V	..	17	50,000	50,000
611 Argyle Rd. Corp.	100x98.9	11	27	19	120,000	470,000
Merry Lane Cp.	25x98.9	5	25	24	27,500	37,500
N J Bastine	25x98.9	1	23	25	30,000	35,000
N. J. Bastine	50.6x98.9	12	21-19	26	60,000	220,000
13-15 W. 24th St. Cp.	25x98.9	5	17	28	31,500	45,000
13/15 W. 24th St. Rlty. Co.	52x98.9	11	13	29	63,000	310,000
J. Lubin	24x95.9	5	7	33	27,000	37,000
West Side Broadway, 24th to 25th St.						
N.W.C.						
J. Lubin	159.7½x192 Ir.	16	1101	37	$1,200,000	$2,550,000
J. Ruth, et al.	53.6x210.8	13	1115	44	575,000	1,160,000
S.W.C.						
East Side Broadway, 24th to 25th St.						
N.E.C.						
City of New York. Worth Monument Park	Ir.	Park	..	42	Exempt	Exempt
S.E.C.						
South Side 25th St., 5th Ave. to Av. of Americas.						
Kirwin Bldg. Cp	50x98.9	11	15	55	$60,000	$175,000
23 W. 25th St. Cp.	25x98.9	6	23	56	27,000	40,000
H. & J. Block, et al.	60x98.9	12	24	57	66,000	315,000
H. & J. Block, et al.	60x98.9	12	29	59	68,000	315,000
Coswall Rlty. Co.	60x98.9	1	33	61	66,000	75,000
Ralph E. Kempner	60x98.9	16	36-33	63	66,000	325,000
H. & J. Block	103.6x98.9	12	111	65	135,000	510,000
18 W. 25th St. Corp.	96.6x98.9	12	48	69	126,500	465,000
Bobnan Cp.	20x98.9	V	56	73	25,000	25,000
536 Bway. Re. Cp.	20x98.9	5	58	71	23,000	28,000
Section 3, Volume 6, Block 827—East Side Avenue of Americas, 25th to 26th Sts.						
N.E.C.						
Namrloc Ests., Inc.	26.7 1-3x75	1	756	1	$43,000	$47,000
Namrloc Ests., Inc.	20.7 1-3x75	3	758	2	24,000	26,000
Nameloc Ests., Inc.	20.7 1-3x75	3	760	3	22,000	21,000
Nameloc Ests., Inc.	20.7 1-3x75	3	763	4	22,000	24,000
Nameloc Ests., Inc.	20.7 1-3x75	3	764	5	22,000	21,000
Nameloc Ests., Inc.	20.7 1-3x75	3	766	81	22,000	21,000
Nameloc Ests., Inc.	20.7 1-3x75	3	768	80	22,000	24,000
Nameloc Ests., Inc.	20.7 1-3x75	3	770	79	24,000	26,000
Nameloc Ests., Inc.	26.7 1-3x75	3	772	78	43,000	45,000
S.E.C.						
North Side 25th St., Av. of Americas to 5th Ave.						
Nameloc Ests., Inc.	25x98.9	V	65	6	$25,000	$25,000
Nameloc Ests., Inc.	25x98.9	V	63	7	25,000	25,000
Hanover Est., Inc.	100x98.9	11	45	8	130,000	410,000
Hanover Est., Inc.	50x98.9	11	41	12	60,000	215,000
Aljud Ests., Inc.	....	V	39	14	30,000	30,000
Jeanette D. Bliss	25x98.9	V	37	15	30,000	30,000
Jeanette D. Bliss	25x91.9	5	35	16	30,000	41,000
Rosanna Batchelor	25x98.9	8bed	33	17	30,000	30,500
Rosanna Batchelor	25x98.9	V	31	18	30,000	30,000
Rosanna Batchelor	26x98.9	V	29	19	30,000	30,000
Victor Parking Lots	25x98.9	V	27	20	30,000	30,000
Victor Parking Lots	28.4x98.9 Ir.	V	25	21	35,000	35,000
Srpska, Islocno, Pravosland, Vrvka	121.8x197.6	1	23-13	23	Exempt	Exempt
Rogabar Rlty. Cp.	25x98.9	12	11	27	30,000	150,000
West Side Broadway, 25th to 26th St.						
N.W.C.						
B. Zorn	94.8½x181.8 Ir.	13	1121-1127	28	$400,000	$900,000
1133 Broadway Corp.	116.9½x109.1 Ir.	16	1131	49	420,000	1,065,000
S.W.C.						
West Side 5th Ave., 25th to 26th St.						
N.W.C.						
Bway.	50 Ir.	6	1122	39	$205,000	$250,000
Knights of Columb.	28.2 1-7x					
N. Y. S. Cred. Union	28.2 4-7x 90.9 4-7 Ir.	4	1124	40	180,000	175,000
Peter Allen Corp.	28.2 4-7x 101.7 5-7 Ir.	5	1126	41	131,000	155,000
Eugene Hoffman Est.	29.2 4-7x 112.4 5-7 Ir.	7	1128	42	140,000	150,000
Tuba Rlty. Corp.	29.2 4-7x 123.4 2-7 Ir.	11	1130	43	145,000	200,000
712 5th Ave. Corp.	66.5 1-7x 165.7	20	212	14	450,000	1,160,000
S.W.C.						
South Side 26th St., Broadway to Av. of Americas.						
Srpska, Islocno, Prav	25x98.9	4	20	59	*$20,000	$42,000
Chas. Kaye Rlty. Co.	60x98.9	12	22	60	66,000	230,000
E. E. Bachlor	25x98.9	V	26	62	30,000	30,000
Whitehouse Co.	25x98.8	7	28	63	30,000	115,000
Chas. Kaye Rlty. Co.	71.6x98.9	12	30	64	85,000	365,000
S. Chasen	18.6x98.9	5	36	67	18,000	26,500
E. M. Hinkle	60x98.9	12	38	69	72,000	315,000
J. & A. Terminello	16.3x98.9	V	..	72	18,000	18,000
J. & A. Terminello	15.9x98.9	V	..	73	17,600	17,600
J. & A. Terminello	15.9x98.9	V		74	17,300	17,500
Coleman Bldg. Corp.	15.9x98.9	V	52	75	17,300	17,500
Coleman Bldg. Corp.	19x98.9	V	54	76	20,500	20,500
Coleman Bldg. Corp	17.6x98.9	V	56	77	18,500	18,500
Section 3, Volume 6, Block 828—East Side Avenue of Americas, 26th to 27th Sts.						
N.E.C.						
H. G Coogan	74.0½x100	6	776-782	1	$151,000	$220,000
H. Wohlmuth	24.8½x100	4	784	4	40,000	42,000
Kane Realties, Inc.	21.8½x91	4	786	80	37,000	46,000
Empire Tr. Co. et al	24.8½x70	3	788	79	36,000	41,000
Empire Trust Co. et al.	24.8½x70	3	790	78	39,000	43,000
Empire Tr. Co. et al	24.8½x70	3	792	77	53,000	59,000
S.E.C.						
North Side 26th St., Av. of Americas to Broadway.						
N. Y. Edison Co.	75x98.9	4	65-55	5	Ass'd R.R. Corp. (A336-241)	
Kiamie Princess Marion Rlty. Cp.	100x98.9	12	37-43	9	$120,000	$135,000
Kiamie Princess Marion Rlty. Cp.	25x98.9	6	35	13	27,500	40,500
Flobrown Rlty. Cp.	25x98.9	6	33	14	27,500	41,500
31 W. 26th St. Corp.	25x98.9	8	31	15	27,500	50,000
J Gutman	25x98.9	1	29	16	27,500	33,500
M. E. Dweck	50x98.9	7	27-25	17	60,000	120,000
575 Sixth Ave Rlty., Inc.	25x98.9	3	23	19	27,500	65,000
Twenty One Astor, Inc.	25x98.9	2	21	20	27,500	37,500
Saljo Ests., Inc.	25x98.9	5	19	21	27,500	72,500
Morocco Dev. Cp	14x98.9 Ir.	12	15-17	22	65,000	225,000
M. Schiller	20.2x62.8 Ir.	5	11	24	19,500	26,500
West Side Broadway, 26th to 27th St.						
N.W.C.						
41 Ests., Inc.	50.2½x96.11½ Ir.	9	1141	25	$110,000	$225,000
1145 Bway. Rlty. Cp.	20.8½x83.6½ Ir.	5	1145	27	25,000	43,000
E. F. Raab	20.11x76.9 Ir	5	1147	28	34,000	40,000
Clara Blau	19.8½x69.7½ Ie.	4	1149	29	31,500	37,500
Dee Rlty. Cp.	25.4x76.4 Ir.	4	1151	31	47,000	64,000

Owner or Occupant	Size of Lot	Stories High	St. No.	Lot No.	Value of Real Estate Unimproved	Value of Real Estate with Improvements Thereon
Dee Rlty. Cp.	24.6½x81.1 Ir.	5	1153	32	48,000	55,000
C. Rubenfeld et al.	50.5½x80.6½ Ir	3	1157-55	33	130,000	150,000
S.W.C.						
East Side Broadway, 27th to 26th St.						
J. & H. Block Affil	105.9x116.2 Ir.	16	1146-40	33	$300,000	$700,000
N.E.C.						
West Side 5th Ave., 26th to 27th St.						
N.W.C.						
218 5th Av Cp.	56.1x177.6 Ir.	20	218-220	35	$315,000	$355,000
R. Shapiro et al.	25.4x100	5	222	38	100,000	115,000
221 5th Ave. Corp.	23x100	8	224	39	105,000	120,000
J. H. Handal, et al.	22.8x100	5	226	40	85,000	90,000
230 Co.	62.4x134.3½ Ir.	20	228-232	41	365,000	2,500,000
S.W.C.						
South Side 27th St., Broadway to Av. of Americas.						
Chas. Kaye Rlty. Co.	50x98.9	10	10-12	56	$60,000	$110,000
Samlo Rlty. Corp.	26x98.9	12	18	59	30,000	105,000
31 W. 27th St. Corp.	20x98.9	6	20	60	30,000	47,500
V. J. Cohen Trste.	21x98.9	12	24-22	61	65,000	240,000
14 W. 65th Cp.	25x98.9	7	26	63	30,000	70,000
Almaka Prop., Inc.	58.6x98.9	12	30-28	64	75,500	270,000
Front Line Sweaters, Inc.	58.6x98.9	12	34-32	67	85,000	320,000
Jovan Rlty. Co.	45.4½x98.9 Ir.	12	40-42	70	55,000	215,000
S. Henig	22x98.9	7	48	74	21,000	27,000
I. Morak	20.6x98.9	4	50	75	22,500	30,000
Marty Rltys., Inc.	21x74.0½	4	52	76	21,500	21,500
Section 3, Volume 6, Block 829—East Side Avenue of Americas, 27th to 28th Sts.						
N.E.C.						
Edwin C. Hahn	24.8½x68	4	796	1	$65,000	$72,000
Edwin C. Hahn	21.8½x100	5	798	2	65,000	121,000
800 6th Ave Rlty. Cp	40x100	7	800	3	80,000	140,000
806 6th Ave. Re. Cp.	58.9x100	2	804	5	120,000	161,000
Duramil Realty Co.	21.8½x60	3	810	75	18,000	18,000
Duramil Realty Co.	24.8½x60	3	812	74	61,000	61,000
S.E.C.						
North Side 27th St., Av. of Americas to Broadway.						
Edwin C. Hahn	32x24.8½	4	57	6	$21,000	$71,000
55 W. 27th St. Inc.	100x98.9	11-10	55-49	7	120,000	425,000
H. J. Bastine et al.	50x98.9	12	45-47	11	141,000	210,000
Holm Corp.	50x98.9	9	43	13	27,500	80,000
Tallinn Rlty. Corp.	50x98.9	7	41-39	14	54,000	120,000
E. S. Lowe	100x98.9	12	37-31	16	132,000	615,000
M. A. Nichols	25x98.9 Ir.	5	29	20	24,500	31,500
M. Bibl	25x76 1½ Ir.	6	27	21	27,500	27,500
West Side Broadway, 27th to 28th Sts.						
N.W.C.						
1165 Bway. Co.	116x47.7½	5-6	1175-81	33	$225,000	$300,000
French Shriner and Urner Retail St. Co.	25x85.7 Ir.	2	1177	65	41,000	55,000
Berdar Rlty. Corp.	25x85.7 Ir.	2	1179	66	39,000	61,000
1181 Bway. Cp.	26.6x62 Ir.	11	1183-81	67	72,000	116,000
S.W.C.						
East Side Broadway, 28th to 27th St.						
S.E.C.						
1170 Bway. Cp.	106.9x102.8 Ir	12	1172-1166	60	$210,000	[illegible]
1170 Bway. Cp.	20.5½x114.11½ Ir.	8	1164	27	57,000	71,500
E. F. Raab	20.5½x106.5½ Ir.	2	1162	28	49,000	67,000
Swinger Rlty. Corp.	25.5½x95.11½ Ir.	5	1160	29	[illegible]	[illegible]
Swinger Rlty. Corp.	25.5½x77.1 Ir.	5	1158	30	72,000	140,000
N.E.C.						
North Side 27th St., Broadway to 6th Ave.						
Swinger Rlty. Corp.	25x98.9	4	17	31	$11,000	$51,000
T. Charnes et al., Trs.	50x59.9	11	15-13	32	85,000	205,000
West Side 5th Ave., 27th to 28th St.						
N.W.C.						
S. Shalom	28.1x125 Ir.	5	234	35	$110,000	[illegible]
Castilia Corporation	56.4x125 Ir.	11	236-238	36	150,000	420,000
Shalom Co.	28.2x100	5	240	38	75,000	130,000
J. Safdeye	25x100	4	242	39	70,000	82,000
J. B. Handel et al.	31.4x100	10-11	244	40	100,000	216,000
246 5th Ave Cp.	28.1x125 Ir.	6	246	42	150,000	230,000
S.W.C.						
South Side 28th St., 5th Ave. to Broadway.						
4 W. 28th St. Cp.	25x98.9	5	4	44	$33,000	$18,000
W. 28th St. Re. Cp.	25x98.9	4	6	45	33,000	46,500
8 W. 28th St. Rlty. Corp.	25x98.9	4	8	46	33,000	42,000
10 W. 28th St. Rlty.	25x98.9	5	10	47	33,000	46,000
1170 Bway. Cp.	25x74.11	4	12	48	31,000	35,000
South Side 28th St., Broadway to Av. of Americas.						
L. Hanfling et al.	25x98.9	4	24	59	$33,000	$18,000
28 W. 28th St. Bldg. Co.	50x98.9	5-4	30-26	61	66,000	165,000
G. Milano	23.6x98.9	5	32	62	27,000	52,000
R. & B. Weiner	27.6x98.9	6	34	63	33,000	62,000
36 W. 28th St. Corp.	25x98.9	V	36	64	30,000	30,000
Sol Weiner	25x98.9	5	38	65	30,000	64,000
40 W. 28th St., Inc.	25x98.9	6	40	66	30,000	47,000
12/28 Rlty. Corp.	26x98.9	5	42	67	31,000	61,000
L. F. & E. B. Salz	99x98.9	15	50-44	68	130,000	770,000
Isidore A. Hirsch	20x19½	4	62	72	17,000	21,700
Durand Rlty. Corp.	20x49.4½	1	64	73	21,000	25,000
Section 3, Volume 6, Block 830—East Side Avenue of Americas, 28th to 29th Sts.						
N.E.C.						
Mary Schull	21.8½x80	5	816	1	$13,000	$17,000
Chingos & Sons Inc.	19.1½x10	5	820-818	3	60,000	16,000
822 6th Ave. Rlty. Cp	20x101 Ir.	1	822	4	44,000	45,000
Irving Bank & Columbia Trust Co.	40x75	8	826-824	5	73,000	80,000
Empire Tr. Co et al.	20x75	4	828	80	30,000	37,000
Insiar Rlty., Inc.	19.8½x75	4	830	79	30,000	46,000
Weiyen Mgmt. Cp.	23.9x75	4	832	78	40,000	70,000
S.E.C.						
North Side 28th St., Av. of Americas to Broadway.						
J. Labrres	20x71.04	5	57	6	$23,000	$33,000
Beegold Realties, Inc.	20x71	5	55	7	24,000	32,000
Beegold Realties, Inc.	20x71	5	53	8	22,000	31,000
Beegold Realties, Inc.	21.1½x98.9	5	51	9	22,000	33,000
Beegold Rlties, Inc	21.4½x98.9	5	49	10	23,000	33,000
Edythe Bldg. Cp.	21.4½x98.9	5	47	11	23,000	41,000
Rulle Gaston & Costa Inc.	21.1½x98.9	5	45	12	23,500	36,000
J. & J. Rosalia	21.4½x98.9	5	43	13	23,500	30,000
41 W. 28 St. Corp.	21.4½x98.9	5	41	14	23,000	37,000
Rexton Realty Co	46.1½x98.9	12	37-39	16	57,000	270,000
West Side Broadway, 28th to 29th St.						
N.W.C.						
Clarkwile & Mayer, Inc.	105.9x162 Ie.	1	1193-95	17	[illegible]	[illegible]
R. O. Cohen et al.	105.9x94.6 Ir.	10	1195-1209	53	280,000	500,000
S.W.C.						
East Side Broadway, 29th to 28th St.						
S.E.C.						
Claman Assocs.	105.4x176.7½ Ie	12	1192-98	64	$300,000	[illegible]
Centurian Rlty. Co.	52.10x113.4 Ir.	16 & Pent	1184-82	26	125,000	645,000
1180 Bway. Rlty. Co.	26.5x94.61	6	1180	27	60,000	63,000
1178 Bway. Cp	26.6x100.6 Ir	5	1178	28	110,000	145,000
N.E.C.						

See last page for footnotes.

Owner or Occupant	Description of Property: Size of Lot	Stories High	St. No.	Lot No.	Value of Real Estate Unimproved	Value of Real Estate with Improvements Thereon
North Side 28th St., Broadway to 5th Ave.						
I. Wakman	50x98.9	10 & Pent 15-13	30		$72,000	$225,000
9 W. 28th St. Rlty. Cp.	25x98.9	5	11	32	36,000	60,000
9 W. 28th St. Rlty. Cp	25.6x98.9	5	9	33	37,000	61,000
Philmar Rlty. Corp	24.6x98.9	5	7	34	32,500	48,000
West Side 6th Ave., 28th to 29th St. N.W.C.						
National City Bank of New York	55.1x 150 Ir.	5-6	250-52	37	$200,000	$500,000
264 5th Ave. Corp.	19x100	6	264	40	53,000	80,000
Simpton Hosiery M.	24.8x100	6	256	41	63,000	88,000
B. & L. Well	49.4x100	12	258-60	42	160,000	345,000
Dubno Realty Corp.	19.5x100	6	262	44	54,000	80,000
Jerrymal Rlty. Co	0.3x100	V		144	500	500
264 Rlty. Cp.	20.9x100	4	264 B.W.C.	45	120,000	160,000
South Side 29th St., 5th Ave. to Broadway.						
B. & L. Well	50x98.9	16	2-4	46	$75,000	$365,000
L. Rosenberg	25x98.9	5	6	48	33,000	55,000
9 W. 29th St. Rlty. Cp.	25x98.9	6	8	49	35,000	55,000
Times Square Rlty. Co.	37.6x98.9	6	10	51	49,500	65,000
H. B. & E. Rubin	18.9x98.9	5	12	52	25,000	35,000
Claman Assocs.	18.9x98.9	5	11	53	28,000	41,000
South Side 29th St., Broadway to Av. of Americas.						
Gafar Rlty., Inc	22x98.9	V		67	$29,000	$29,000
Gafar Rlty., Inc.	22x98.9	V		68	29,000	29,000
Hillary Realty Corp.	65x98.9	4	40-36	69	85,000	140,000
El Mel Rlty. Cp.	20x98.9	4	42	72	24,000	40,000
Mojjo Rlty. Corp.	20x98.9	3	44	73	24,000	80,000
South Side Rlty. Cp.	53.4x98.9	14	50-46	74	70,000	365,000
J. & M. Lillman	16.8x98.9	2	52	77	23,000	26,000
Section 3, Volume 6, Block 831—East Side Avenue of Americas, 29th to 30th Sts. N.E.C.						
836 Av. of Americas Inc.	24.8½x40.4	5	836	1	$50,000	$70,000
Barbral Rlty. Cp.	49.4½x100	6	840-838	2	120,000	165,000
Owen Davis Stores, Inc.	55x½x 100 Ir.	6	844-842	4	150,000	220,000
Paler Rlty. Co., Inc	68.2x 101 Ir.	1	846-50 B.E.C.	78	290,000	350,000
North Side 29th St., Av. of Americas to Broadway.						
Barbral Rlty. Cp.	29.4x24.8½	3B	51	5	$18,500	$21,000
Estormes Rlty. Cp.	30.4x24.8½	1	41	6	16,000	19,000
Abr. Zimmerman	50x98.9	6	47	7	66,000	115,000
B. Sevin ano. Trsts.	25x98.9	4	43	9	27,000	30,000
R. Rappaport	50x98.9	12	39	10	68,000	280,000
West Side Broadway, 29th to 30th St. N.W.C.						
Whilmord Sec. Corp.	110.9x 140.8½ Ir.	8	1218-1206	14	$315,000	$375,000
1225 Bway. Cp.	85.7x 171.8 Ir.	8	1225-1215	64	300,000	825,000
Pairc Rlty. Co., Inc.	15.2x 98.10 Ir.	4	1227 S.W.C.	69	85,000	110,000
East Side Broadway, 30th to 29th St. S.E.C.						
1214 Broadway Corp.	62.10½x 149.9 Ir.	4	1214-1216	59	$210,000	$300,000
1214 Bway. Cp.	20.5½x 80.410½ Ir.	1	1212	61	47,000	62,000
Hudson Rlty. Co.	67.8½x 121.4½ Ir.	4	1204-1210	19	135,000	180,000
M. Greenallra	64.5½x 148.8½ Ir.	8	1200 N.E.C.	20	290,000	450,000
North Side 29th St., Broadway to 5th Ave.						
13 W. 29 Rlty. Cp.	23x98.9	5	15	26	$33,000	$40,000
13 W. 29 Rlty. Cp.	25x98.9	5	13	27	36,000	43,000
J. J. Librizzi	25x98.9	5	11	28	33,000	38,000
M. & P. Drucker	25x98.9	5	9	29	37,000	56,000
Ref. Prot. Dutch Ch. Bldg.	74.6x98.9	11	3-7	30	110,000	325,000
West Side 5th Ave., 29th to 30th St. N.W.C.						
Collegiate Reformed Church	98.9x150	1-2	270	33	Exempt	Exempt
H. & J. Fischel Fd. & ano.	98.0x150	11	274-282 S.W.C.	42	$520,000	$785,000
South Side 30th St., 5th Ave. to Broadway.						
530 West Co.	100x98.9	12	6-14	48	$145,000	$600,000
M. Mokarzel	27x98.9	5	16	49	35,000	58,500
18 W. 30th St. Cp.	21x98.9	5	18	50	35,000	58,500
Edro Rlty. Co. Inc.	27x98.9	5	20	51	37,000	52,500
S. M. & M. Edelstein	25x98.9	5	22	52	33,000	110,000
H. A. Perse.	25x98.9	12	26	53	33,000	49,000
N. Y. Scient. Supply Co.	25x98.9	5	28	55	33,000	49,000
Section 3, Volume 6, Block 832—East Side Avenue of Americas, 30th to 31st Sts. N.E.C.						
First Leasing Cp.	8.2½x 260.11 Ir.	4	264	1	$330,000	$330,000
Ronbern Rlty. Cp.	23.1x 102.11 Ir.	4	262	4	57,000	57,000
B. Greenblatt	20x70	3	264	5	39,000	52,000
H. J. Green et al.	41x70	12	266-268	6	89,000	195,000
B. Zolla	21x60	4	870	80	43,500	46,000
872 Rlty. Cp.	21x60	4	872	79	45,000	60,000
58 W. 31st St. Cp.	21x60	4	874 B.E.C.	78	65,000	79,000
West Side Broadway, 30th to 31st St.						
J. Fine & ano.	30.11x 249 Ir.	16 & Pent	1237-39	16	$250,000	$900,000
412 Bldg. Cp.	106.10x 91.8½ Ir.	5	1241-1251 B.W.C.	18	525,000	635,000
East Side Broadway, 31st to 30th St. S.E.C.						
1225 Bway. Corp.	105.9x 123.4½ Ir.	6	1238-1220	66	$390,000	$485,000
Shire Rlty. Cp.	105.9x 72.9 Ir.	6	1218 N.E.C.	22	370,000	655,000
North Side 30th St., Broadway to 5th Ave.						
Crystal Rlty. & Constr.	10x98.9	12	29-33	24	$100,000	$350,000
Blue Haven Realty Corp.	40x98.9	5	25-37	25	58,000	92,000
S. M. Miller	40x98.9	5	21-23	27	58,000	92,000
Crosslown Pk., Inc.	25x98.9	V		29	36,000	38,000
F. L. Nusbaum	25x107.6	V	17	31	38,000	38,000
F. L. Nusbaum	25x117.6	1	15	31	39,000	40,000
Direct Hldg. Corp.	50x98.9	15	11-13	32	73,000	425,000
7/9 W. 30th St. Cp.	50x98.9	12	7-9	31	72,000	325,000
Lilfred Rlty. Corp.	25x98.9	5	5	38	33,000	58,000
A. Mourarade	25x98.9	5	3	37	33,000	54,000
West Side 6th Ave., 30th to 31st St. N.W.C.						
H. Payson et al.	40x125	8	294	39	$245,000	$270,000
Kiamie-6th Ave. Cp.	84.01x125	12	256-288	41	155,000	330,000
Two Hundred Ninety Fifth Ave.	24.8½x 125	8	290	43	110,000	145,000
Tivoli Rlty. Co.	21.8½x100	6	292	44	105,000	137,000
Dabson Inc.	24.11½x75	5	294	45	55,000	105,000
Sam Goldstein, et al.	19.0½x75	5	296	46	60,000	72,000
1170 Bway. Cp.	30.0½x 100 Ir.	7	298 B.W.C.	47	185,000	220,000
South Side 31st St., 5th Ave. to Broadway						
Hotel Wolcott, Inc.	97x98.9	12	4-10	49	$140,000	$355,000
Hy Ella Rlty. Corp.	25x98.9	12	12	53	37,000	150,000
M. Goldner	25x98.9	5	14	54	36,000	40,000
M. Goldner	25x98.9	5	16	55	36,000	40,000
Nabru Assoc., Inc.	24.10x80	6	18	56	32,000	50,000
Nabru Assoc.	25.2x90	6	20	57	31,000	60,000
2231 Realty Corp.	25x98.9	5	23	58	33,000	45,000
Wm. C. & M. A. Corhan	25x98.9	6	21	59	33,000	70,000
Whitney Fund Cp.	25x98.9	5	25	60	33,000	66,000
G. Samman	25x98.44	5	28	61	33,000	46,000
Danjoro Cp.	25x98.9	6	30	62	33,000	65,000
R. O. L. Cp.	25x98.9	6	32	63	33,000	51,000
1225 Bway. Cp.	50x98.9	12	34-36	64	72,000	215,000
South Side 31st St., Broadway to Av. of Americas.						
M. Jurnover	20x63	3	54	76	$27,500	$34,500
Rosalia A. Oakley	20x63	3	56	77	27,500	34,500
Section 3, Volume 6, Block 833—East Side Avenue of Americas, 31st to 32d Sts. N.E.C.						
Est. John Noonan	20x60	4	878	1	$80,000	$87,000
West Side Broadway, 31st to 32d St. N.W.C.						
A. Rosen et al.	84.4½x 138.22 Ir.	1	1255-1261	6	$700,000	$915,000
Empire Tr. Co. et al	21.4x 138.2½ Ir.	4	1263	10	140,000	150,000
Garment Tex. Bus. Serv. Corp.	63.6½x 130.7 Ir.	8	1265-1269	76	500,000	675,000
Geofmon Rlty. Cp.	42.2½x 92.9½ Ir.	6	1271-1273 B.W.C.	78	550,000	840,000
East Side Broadway, 32d to 31st St. S.E.C.						
Goelet Est.	211.6x 189.10	V	1248-42 N.E.C.	11	$1,475,000	$1,175,000
North Side 31st St., Broadway to 5th Ave.						
Goelet Est.	16.6x98.9	V	43	17	$28,000	$28,000
38 W. 32d St. Cp.	50x 197.6 Ir.	16	39-41	18	150,000	1,000,000
Dartmouth Textile Co.	38.4x98.9	11	35-37	20	48,000	175,000
31 W. 31st St. Cp.	33.4x98.9	10	31-33	23	46,000	170,000
Waldorf Rlty. Corp.	58.4x98.9	12	25-29	21	85,000	270,000
Emus Equit. Co.	25x98.9	5	23	27	30,000	42,000
A. Schindrl & ano.	50x98.9	8B & Pent	19-21	28	72,000	210,000
Five Dec Rlty. Cp.	25x98.9	4	17	30	33,000	45,000
Allied Office Furn. Ex.	25x98.9	5	15	31	33,000	49,000
Iolithic Rlty. Cp.	25x98.9	5	13	32	33,000	53,000
M. Dockery, et al.	25x98.9	5	11	33	33,000	49,000
H. Ostrow Cp	25x98.9	7	9	34	33,000	65,000
H. Rosenblum et al.	25x98.9	2	7	35	33,000	75,000
E. S. Friedland et al.	25x98.9	10 & Pent	5	38	33,000	110,000
West Side 5th Ave., 31st to 32d St. N.W.C.						
J. Rosen et al.	29.4x125 Ir.	13	302	38	$255,000	$455,000
Mido Hosiery Mills.	20.0½x100	4	304	40	87,000	97,000
R. Raymond & ano.	24.8½x100	4	306	41	110,000	130,000
F. Lane, ano.	24.8½x100	4	308	42	110,000	115,000
Jackson Flannery Rlty.	24.8½x100	7	310	43	110,000	290,000
Gel Estates, Inc.	24.8½x100	7	312	44	110,000	145,000
314 5th Ave., Inc.	24.8½x100	5	314	45	120,000	135,000
47 Watkins St. Cp.	24.8½x100	6½	316 B.W.C.	46	175,000	215,000
South Side 32d St., 5th Ave. to Broadway.						
2 W. 32d St. Corp.	50x98.9	6	2	47	$115,000	$145,000
Bronjo Co. Inc.	50x98.9	17	6-8	49	120,000	435,000
Stella D. Grover	25x98.9	5	10	51	50,000	72,000
Cynar Rlty. Co., Inc.	33.8x98.9	12 & Pent	12-14	52	80,000	220,000
Sandra Fabics Cp.	66.6x98.9	11	16-20	54	160,000	420,000
Imperial Invest. Co.	75x98.9	16	22-24-26	57	180,000	620,000
Times Sq. Rlty. Co.	22.6x98.9	6	28	60	45,000	18,000
30 W. 32d St. Corp.	22.6x98.9	6	30	61	45,000	62,000
32 W. 32d St. Corp.	25x98.9	6	32	62	55,000	72,000
34 W. 32d St. Corp.	45.8x98.9	12	34-36	63	110,000	225,000
Section 3, Volume 6, Block 834—East Side Avenue of Americas, 32d to 33d Sts.						
City N. Y., Greeley Park	Irregular	..	..	1	Exempt	Exempt
East Side Broadway, 33d to 34d St. N.E.C.						
Hotel Martinique, Inc.	53.9x 122.10 Ir.	17-16	1260-1264	11	$1,050,000	$1,350,000
Hotel Martinique, Inc	39.5x 73.6 Ir	17	1266-1268	10	225,000	300,000
S. Woltman	118.7½x 98.64 Ir.	12	1270-1280 S.E.C.	80	1,175,000	$1,400,000
North Side 32d St., Broadway to 5th Ave.						
Trio Hotel Corp.	59x98.9	12	47-43	18	$145,000	$350,000
Murray Props., Inc.	43x98.9	16	39-41	19	105,000	385,000
M. Kornblau	25x98.9	5	37	21	60,000	76,000
T. F. Corrigan et al.	100x 98.9 Ir.	12	29-35	22	470,000	910,000
25 W. 32d St. Cp.	47.6x98.9	6	25-27	26	115,000	150,000
S. Ballch & ano.	23.9x98.9	5	23	28	47,000	56,500
Aberdeen Hotel Cp.	78.9x98.9	12 & Pent	17-21	29	180,000	315,000
Lenwik Corp.	50x98.9	11	18-11	33	120,000	270,000
Denis Chop House, Inc.	25x98.9	5	9	35	50,000	65,000
S. Field et al.	51.6x98.9	12 & Pent	5-7	36	130,000	315,000
West Side 5th Ave., 32d to 33d St. N.W.C.						
C. W. Bell	81.9x 123.6 Ir.	5-11 & Pent	320-24	39	$875,000	$1,225,000
1st Half Rlty. Co. et al.	116.9x100	14-16 & Pent	326-334 S.W.C.	48	1,200,000	2,100,000
South Side 33d St., 5th Ave. to Broadway.						
S. Field et al.	200x 197.6 Ir	12 & Pent	2-16	49	$1,025,000	$2,000,000
33 Equities Inc.	150x 98.9 Ir.	12 & Pent	18-28	57	600,000	1,050,000
T. F. Corrigan et al.	17.6x98.4	4	36	66	55,000	65,000
40 W. 33d St. Rlty. Cp.	40x98.9	7	38-40	67	145,000	235,000
Morub Rlty. Corp.	60x98.9	6	42-46	69	220,000	320,000
48 W. 33d St. Cp.	20x98.9	3	47	72	72,000	90,000
Horn & Hardart Co	89.6½x 98.9	2	50-52	73	190,000	270,000
Section 3, Volume 6, Block 835—East Side Broadway, 33d to 34th St. N.E.C.						
Sheraton McAlpin Cp.	207.1x 200 Ir.	25	1262 S.E.C.	1	$5,000,000	$7,450,000
North Side 33d St., Broadway to 5th Ave.						
19-31 W. 33d St. Rlty. Cp.	44.6½x98.9	2	49-51	9	$235,000	$475,000
Plaza Props., Inc.	63.1½x98.9	6	43-77	11	320,000	350,000
Greenmore 34th St. Co.	21.2x98.9	5	41	14	100,000	125,000
Jacob R. Schiff.	67.10x98.9	6	39-35	15	345,000	365,000
West Side 5th Ave., 33d to 34th St. N.W.C.						
Imperium Cp.	197.6x125	85&T	336-350 S.W.C.	41	$12,000,000	$46,000,000
South Side 34th St., 5th Ave. to Broadway.						
Nadeline, Inc.	125x 96.9 Ir.	4-6	26-30	56	$1,900,000	$2,000,000
32-34 W. 34th St. Associates	45x98.9	5	32-34	61	630,000	750,000
Greenmore 34th St. Co.	25x98.9	5	36	63	325,000	345,000
J. & H. Lazan	25x98.9	5	38	64	300,000	315,000
Scheier Estates	50x98.9	4B	40-42	66	660,000	1,000,000
Grand Owning Co., Inc.	25x98.9	5	44	67	330,000	360,000
Section 3, Volume 6, Block 836—East Side Broadway, 34th to 35th St. N.E.C.						
Goelet Marbridge, Inc.	178.8½x 150 Ir.	11	1314-28	1	$3,700,000	$4,800,000
Ramill Rlty. Cp	18.9x 60.0½	5	1330 S.E.C.	83	180,000	185,000
North Side 34th St., Broadway to 5th Ave.						
Prudential Ins. Co.	50x 197.6 Ir.	13-12	43-45	7	$785,000	$1,175,000
Prudential Ins. Co.	21x98.9	6	41	9	305,000	365,000
All Continent Cp	121x 197.6 Ir.	11	37-39	10	2,450,000	3,650,000
I. Lasing & ano.	25x98.9	12	29	15	315,000	375,000
E. Johnson Est.	50x98.9	6	25-27	16	690,000	125,000
Combination Man. Corp.	50x 96.9 Ir.	5	21-23	18	690,000	740,000
Conn. Mutual Life Ins. Co.	15x 197.6 Ir.	12-18	19-17	20	1,385,000	2,000,000
Forman Wolfson Co.	50x126.6	8	15-13	23	780,000	883,000
Stanwall Co.	25x128.6	8	11	25	370,000	395,000
Chatham Prop., Inc.	150x197.6	10 & Pent	9	28	3,600,000	4,450,000
One W. 34th St. Cp.	50x111.9	12	1	33	1,050,000	1,650,000
West Side 5th Ave., 34th to 35th St. N.W.C.						
Bowery Sav. Bk.	61.9x100	13&B	860	85	$1,700,000	$2,150,000
Bowery Sav. Bank.	50x100	12	862-864	87	900,000	1,170,000
35th St. & 5th Ave. Realty Co.	85.9x150	12	866 S.W.C.	48	2,150,000	2,675,000
South Side 35th St., 5th Ave. to Av. of Americas.						
Chatham Prop., Inc.	63x71	11	18-22	54	$182,000	$350,000
A. Silmak	20x75.3	3-4	34	62	54,000	60,000
A. Silmak	40x98.9	7	36-37	61	125,000	165,000
Hotel Gregorian Cp.	60x98.9	12-13	40-44	65	210,000	350,000
Lot 57—Dropped—Value affected—Alley in Use—Lots 20-23-25-54.						
Section 3, Volume 6, Block 837—East Side Avenue of Americas, 35th to 36th Sts. N.E.C.						
Adam Engel, et al.	49.4½x100	16	960-62	1	$400,000	$370,000
Con. H. B. & T. Co	21.6½x100	4	964	3	135,000	280,000
B. B. Berle	20x100	4	966	4	105,000	125,000
H. Zuch	29.6½x100	3	968-70	5	163,000	185,000
H. Zuch	24.8½x62.6	4	972	89	100,000	120,000
H. Zuch	24.8½x62.6	4	974	88	110,000	120,000
H. Zuch	24.8½x62.6	8	976 B.E.C.	87	150,000	165,000
North Side 35th St., Av. of Americas to 5th Ave.						
Auto Park, Inc.	75x98.9	Shed	..	6	$215,000	$216,000
61 W. 35th St. Rlty. Corp.	18.8x98.9	4	61	9	46,000	52,000
61 W. 35th St. Cp.	16.8x98.9	4	59	10	46,000	51,000
61 W. 35th St. Corp.	16.8x98.9	4	57	11	16,000	60,000
Flemington Rlty. Cp.	64.3 3-7x 98.9	5	55-61	12	185,000	225,000
Collingwood Assocs.	85.8 4-7x 98.9	12	49-53	15	245,000	415,000
Regan Fin. Cp.	18.9x98.9	4	41	19	48,000	65,000
35 W. 35th St. Co.	56.8x98.9	12	35-39	20	160,000	350,000
29 W. 35th St. Corp.	65x98.9	12	29-33	23	185,000	400,000
Chiba J. Rlty. Cp.	20x98.9	4	27	26	52,000	64,000
B. R. Jankoff, et al.	22x98.9	4	25	27	51,000	73,000
A. Jankoff et al.	22x98.9	4	23	28	57,000	75,000
Drumac Rlty. Cp.	22x98.9	5	21	29	57,000	70,000
Prudential Ins. Co.	22x98.9	V	..	30	63,000	63,000
Prudential Ins. Co.	78.9x98.9	V	..	31	225,000	225,000
Prudential Ins. Co.	18.9x98.9	V	9	35	49,000	49,000
M. Dickerson & ano. Trs.	76x98.9	12	3-7	38	295,000	550,000
West Side 5th Ave., 35th to 36th St. N.W.C.						
Chas. Corr	87x125 Ir.	9	372	40	$935,000	$1,250,000
B. B. Glover, et al.	65.0½x100	9	374-90	42	990,000	1,290,000
Friedger Hldg. Cp.	28x125 Ir.	8	384	45	450,000	500,000
Spear Secur. Corp.	67.5x 166.10 Ir.	8	386-90 B.W.C.	48	1,600,000	1,975,000
South Side 36th St., 5th Ave. to Av. of Americas.						
M. Nelson et al.	33.2x98.9	9	8-10	52	$86,000	$150,000
Prudential Ins. Co.	50x98.9 ehed			54	145,000	116,000
28/32 W. 36th St. Cp.	50x98.9	12	28-32	62	145,000	325,000
Kiamie Ind., Inc.	50x98.9	12	16	56	185,000	450,000
A. H. Pincus & ano.	65x98.9	12	20-26	59	145,000	330,000
Barron Import. Co.	20x98.9	2	34	65	52,000	60,000
Jarm Corp.	20x98.9	7	36	66	52,000	75,000
38 W. 36th St., Inc.	16.3x98.9	4	38	67	37,500	43,500
J. Golub et al.	16.7½x98.9	4	40	68	45,000	19,000
J. Golub et al.	16.7½x98.9	4	42	69	45,000	47,000
J. Golub et al.	16.7½x98.9	4	44	70	45,000	47,000
J. Schoen	16.7½x98.9	4	46	71	43,000	47,000
L. B. F. Rlty. Cp.	33.3x98.9	4	48-50	72	86,000	100,000
Nameloc Ests., Inc.	20x98.9	5	52	74	57,000	63,000
Nameloc Ests., Inc.	20x98.9	5	54	75	57,000	63,000
Nameloc Ests., Inc.	20x98.9	5	56	76	57,000	63,000
J. A. J. Rlty. Cp.	20x98.9	5	58	77	52,000	63,000
Hemblrn Rlty. Cp.	45x98.9	4	60-62	78	130,000	180,000
Lotlgar Hldg. Corp.	100x98.9	16	64-70	80	285,000	970,000
Keens English Chop House	25x98.9	4	72	84	71,000	87,000
Keens English Chop House	18.9x74.0½	5	74	85	45,000	56,000
Keens English Chop House	18.9x74.0½	2	76	86	45,000	60,000
Section 3, Volume 6, Block 838—East Side Avenue of Americas, 36th to 37th Sts. N.E.C.						
T. F. Russell	24.81x60	4	990	1	$125,000	$145,000
H. Zuch	20.6½x60	1	982	2	60,000	62,000
H. Zuch	20.6½x100	1	984	3	75,000	77,000
H. Zuch	20.6½x100	1	986	4	75,000	77,000
T. Feldman	20.6½x100	1	988	5	105,000	108,000
T. Feldman	20.3½x100	4	990	90	105,000	109,000
Grade Assoc., Inc.	20.10x60	4	992	89	[illegible]	80,000
Grade Assoc., Inc.	24.8½x60	4	994	88	100,000	108,000
Colony Assoc., Inc.	24.8½x60	4	996 S.E.C.	87	135,000	150,000
North Side 36th St., Av. of Americas to 5th Ave.						
G. T. Ryan & ano.	20x86.4½	5	69	6	$56,000	$71,000
H. D. A. Re. Corp.	20x86.4½	4½	67	7	48,000	66,000
Freebrook Rlty. Cp.	60x98.9	12	63-65	8	145,000	460,000
Bell Mngt. Corp.	45x 197.6 Ir.	2	61-59	10	270,000	380,000
53 W. 36th St. Cp.	60x98.9	12	57-53	12	170,000	115,000
Doughnut Corp. of Amer.	100x98.9	12	43-51	15	285,000	1,025,000
E. Schultz	20x98.9	5	41	20	42,000	52,000
Reclor Prop., Inc.	54.7x98.9	12	39-35	21	155,000	370,000
Morbruk Co., Inc.	64.2x98.9	12	29-33	24	185,000	445,000
25/7 W. 36th St. Cp.	87.6x98.9	12-6	27-25	27	105,000	240,000
D. A. C. Rlty. Cp.	18.9x98.9	6	23	29	39,000	60,000
19 W. 36th St. Hldg. Corp.	48x98.9	12	19-21	30	130,000	345,000
Congress Mgt. Corp.	48x98.9	16	15-17	32	130,000	530,000
Penn Prop.	24x98.9	8	13	34	63,000	95,000
A. Glasner	25x98.9	6	11	35	65,000	92,000
Nuroco Props., Inc.	60x98.9	15	9-7	36	145,000	410,000
Leo Hara, et al.	60x98.9	6-8&Pent	5-9	38	145,000	200,000
West Side 5th Ave., 36th to 37th St. N.W.C.						
394 Rlty. Cp.	49.4x 125 Ir.	4-11	392-394	43	$1,025,000	$1,180,000
Singer Mfg. Co.	27.7x100	6	396	45	345,000	390,000
M. I. Schaffer	27.1½x 123 Ir.	6	398	46	370,000	415,000

See last page for footnotes

Owner or Occupant	Size of Lot	Stories High	St. No.	Lot No.	Value of Real Estate Unimproved	Value of Real Estate with Improvements Thereon
(?)0 5th Ave., Inc.	27.7½x120	7	400	47	365,000	450,000
Rhode Island Corp.	65.4½x 141 6 Ir.	8	402-404	45	1,850,000	1,620,000
S.W.C.						
South Side 37th St., 5th Ave. to Av. of Americas.						
S. Franco	21.6x98 9	7	4	54	$61,000	$79,000
S. Franco	21.6x98.9	7	6	55	61,000	79,000
Sachsol Rlty. Corp.	40.11x98 9	10	9-10	56	115,000	235,000
J. Goldfeln	43.5x98.9	12	12-14	58	120,000	290,000
L. Frankel & Co.	19 10x98.9	4	16	60	46,000	115,000
Warbo Cp.	19 6x98.9	5	18	61	45,500	56,000
M. G. Schaefer et al	63.11¼x 98 9	12	20-23	62	165,000	415,000
Abbyaue Rlty. Corp.	23.11¼x 98.9	3	26	65	59,000	75,000
Vode Realty Corp.	23.1¼x 98.9	6	28	66	62,000	105,000
Shalom Co.	25x98.9	5	30	67	65,000	84,000
Joe Fogel	25x98.9	5	32	68	65,000	72,000
Foscraft Rlty. Corp.	25x98 9	4	34	69	65,000	72,000
Manlee Fabrics, Inc.	51x98 9	10	36-38	70	145,000	300,000
10 W. 37th St. Cp.	44x98.9	13	40-42	72	125,000	290,000
J. Salzman & ano.	20x98.9	4	44	74	55,000	67,000
J. Salzman & ano.	20x98 9	4	46	75	55,000	63,000
4337 Joint Venture	104.6x98.9	5-18	48-56	76	310,000	1,025,000
Bridget Foley & ano.	21.6x98.9	6	62	83	51,000	70,000
Adolph A. Hageman	21x98 9	5	64	84	54,000	64,000
Adolph A. Hageman	20x70.2½	5	66	85	48,000	55,000
Grade Assn., Inc.	20x70.2½	5	68	86	50,000	57,000
Section 3, Volume 6, Block 839—East Side Avenue of Americas, 37th to 38th Sts.						
N.E.C.						
1000 6th Ave. Rlty. Inc.	58.7½x55	4	1000-01	1	$265,000	$296,000
G. & S. Lichtenstein	20.3x75	4	1006	4	84,000	91,000
Areles Corp.	19.10½x75	3	1008	5	77,000	85,000
Cartleen Rlty. Cp.	39.6x75	4	1012-12	88	155,000	165,000
S. Frankel et al.	19 9x75	5	1014	87	78,000	92,000
S. Frankel et al.	19 9x50	5	1016	[illegible]	64,000	82,000
S. Frankel et al.	19.9x76 Ir.	5	1018	85	130,000	165,000
S.E.C.						
North Side 37th St., Av. of Americas to 5th Ave.						
Kew Management Cp.	20x58.7½	4	63	6	$45,000	$90,000
H. Brown	23.6x98.9	4B	61	7	69,000	75,000
D. & M. Eisenberg	23.6x98.9	3	59	8	61,000	90,000
Millinery Wor. Wel. Ct., Inc.	103x98.9	17	57-49	9	300,000	1,150,000
P. Seaman	20x98.9	6	47	14	49,000	56,000
616 W. 130th St. Cp.	20x98 9	3	45	15	49,000	75,000
N. Burger, et al.	60x98.8	18	43	16	170,000	750,000
Abner Prop. Co.	50x98.9	12	37-35	19	145,000	335,000
H. Campel	29 6x98 9	5	33	21	59,500	65,000
Bennington Corp.	36x98 9 Ir.	3	31	22	100,000	135,000
Parcel Rlty. Corp.	18x98.9 Ir.	6	29	21	40,000	48,000
J. E. Winters	47.8x98.9	6	27-25	23	130,000	200,000
M. Gross et al.	16x98.9	V	..	27	42,000	42,000
M. Gross et al.	16x98.9	V		28	42,000	42,000
Aldur Rlty. Co.	93x98.9	16	19-11½	29	266,000	750,000
Rowalter Rlty. Corp.	25x98 9	5	11	83	60,000	80,000
S. Askin Exr.	75x98 9	12	9-7-5	34	215,000	470,000
A. Kohlberg, Inc.	50x98.9	11	1-3	37	145,000	340,000
West Side 5th Ave., 37th to 38th St.						
N.W.C.						
Prudential Life Ins. Co.	98.9x145	8	406-412	39	$1,800,000	$2,000,000
S. Flint	98.9x145	6-7-12	414-420	50	2,400,000	3,250,000
S.W.C.						
South Side 38th St., 5th Ave. to Av. of Americas.						
A. & P. R. Maraicano	25x98.9	4	18	58	$70,000	$95,000
S. R. Candee & ano.	25x98 9	5	20	59	70,000	95,000
Joint Bd. Clok. Mak.	600x98.9	12	22-24	60	165,000	350,000
Chase Nat'l B'k & Trst.	25x98.9	6	26	62	75,000	90,000
Chase Nat'l B'k & Trst.	50x98.9	12	28-30	63	165,000	340,000
Y. Schwartz	23x98.9	4	32	65	64,000	68,000
J. & M. Wasserallen et al.	23x98 9	6	34	66	64,000	91,000
Ranlbro Rlty. Cp.	21x98.9	6	36	67	59,000	85,000
Augusta Starr	21x98.9	5	38	68	59,000	82,000
B. Berch	21x98.9	6	40	69	59,000	95,000
Roscoe Mfg. Co.	62x98.9	12	42-46	70	190,000	525,000
48 W. 38th St. Corp.	104x98.9	12	48-56	73	330,000	690,000
58 W. 38th St. Corp.	20.10x98.9	3	58	78	58,500	67,000
Arbon Bldg. Corp.	20 10x98 9	4	60	79	58,500	68,000
W. 38th St. Realty Co.	41.8x98.9	6	64-62	80	120,000	150,000
66 W. 38th St. Corp.	41.8x98.9	4	66-68	82	120,000	145,000
Arbon Bldg. Corp.	25x98.9	6	70	84	80,000	100,000
Section 3, Volume 6, Block 840—East Side Avenue of Americas, 38th to 39th St.						
N.E.C.						
88 6th Ave. Corp.	46 8 4-7x65	5	1020-22	1	$265,000	$325,000
Wm. Cholet	23.0 4-7x65	5	1024	3	87,000	120,000
6th Ave. & 39th St. Corp.	44.1 1-7x65	5	1026-28	4	190,000	225,000
6th Ave. & 39th St. Corp.	20x60	5	1030	90	72,000	75,000
C. E. Johnson	64.7 5-7x69	4	1032-34	87	260,000	290,000
S.E.C.						
North Side 38th St., Av. of Americas to 5th Ave.						
Colony Arcade, Inc.	61 5 3-5x 197 6 Ir.	12	63-67	0	$370,000	$820,000
Philwin Rlty. Corp.	55.2 2-5x 98.9	12	61-57	9	170,000	430,000
N. Keller	17x98 9	4	55	12	43,000	50,000
4938 Corp.	51x98.9	6	53	13	155,000	500,000
F. Hauser et al.	40x98 9	6	45-47	16	125,000	175,000
Libby Props.	21x98.9	5	43	18	64,000	82,000
Libby Props.	42x98 9	12 & Pent	41-39	19	130,000	285,000
35 W. 38th St. Cp.	37x98 9	5	37-35	21	110,000	145,000
29 W. 38th St. Cp.	64x98 9	16	29-33	23	195,000	625,000
Wabro Cp.	22x98 9	5	27	26	58,500	68,000
E. Rothblum	21x98.9	8	25	27	66,000	82,000
Loml, Inc.	22x98.9	17	23-21	28	135,000	450,000
O. Holtzman & ano.	25x98.9	5	19	30	70,000	106,000
Abner Prop. Co.	56.3x98 9	12	15-17	31	175,000	405,000
C. Roth	18 9x98 9	5	13	34	48,000	58,000
West Side 5th Ave., 38th to 39th St.						
N.W.C.						
Burton 5th Avenue Corp.	148.1x 260 Ir.	12	424-434	42	$4,150,000	$6,400,000
Frances Davidson & ano.	49.5x100	7	436-438	48	925,000	1,150,000
S.W.C.						
South Side 39th St., 5th Ave. to Av. of Americas.						
Weatherly Rlty. Cp.	44x98.9	12	16-18	58	$155,000	$350,000
L. R. Fisher	14x98.9	3	20	60	155,000	210,000
W. 39th St. Rlty. Cp.	22x98.9	5	24	62	77,000	89,000
W. 39th St. Rlty. Cp.	22x98.9	5	26	63	77,000	85,000
W. 39th St. Rlty. Cp.	22x98.9	5	28	64	77,000	89,000
Marlluz, Inc.	22x98.9	5	30	65	70,000	89,000
Alner Rlty. Corp.	50x89.9	14	32-34	66	175,000	625,000
Alner Rlty. Corp.	25x98.9	4B	36	68	90,000	125,000
Petrick Rlty. Corp.	25x98.9	5	38	69	80,000	99,000
Central Han. Bk. & Tr. Co.	25x98.9	6	40	70	80,000	100,000
Geo. L. Forbes, et al.	95x98.9	18	42-50	71	335,000	1,200,000
Geo. L. Forbes, et al.	20x98.9	3	63	76	70,000	90,000
56 W. 39th St. Corp.	25x98.9	16	54	78	125,000	370,000
56 W. 39 St. Rlty. Corp.	21x98 9	5	56	80	71,000	96,000
60 W. 39th St. Cp.	42x98 9	5	58-60	81	145,000	195,000
6th Ave. & 39th St. Assoc.	21x98 9	5	66	65	72,000	75,000
6th Ave. & 39th St. Assoc.	20x84.7	5-7	68	86	65,000	72,000
Section 3, Volume 6, Block 841—East Side Avenue of Americas, 39th to 40th Sts.						
N.E.C.						
R. K. Cp.	99 10x100	23	1040	1	[illegible]	$2,100,000
1050 6th Ave. Cp., et al.	39.7x 100 Ir.	5-4	1050	91	170,000	195,000
Wm. Weisman	59.6x100	9	1054	89	300,000	650,000
S.E.C.						
North Side 39th St., Av. of Americas to 5th Ave.						
Millinery Syndicate	65.6 4 7x 98 9	16	57-51	8	$225,000	[illegible]
M. Miller & ano.	2 3 3-7x 98 9	5	49	12	[illegible]	[illegible]
Marlluz, Inc.	21 6x98 9	1	47	13	60,000	[illegible]
H. & L. R. Melenere	21 6x98 9	5	45	14	60,000	70,000
L. Levitt	22x98 9	5	43	15	63,000	71,000
37 W. 39th St. Cp.	44x98 9	12 & Pent	37-35	18	155,000	425,000
United Engineering Society	125x98 9	18	25-33	20	Exempt	Exempt
Engineers Club	25x98.9	5	21	25	90,000	105,000
S. & A. Gordon, et al.	25x98 9	6	21	26	80,000	110,000
Pres. & Trst. of Baptist Ch.	62 6x98.9	16	15-19	27	225,000	715,000
Morrison Est. Inc.	20.10x98.9	5	13	84	67,000	78,000
1 W. 39 St. Corp.	116 8x98.9	12	11-1	81	115,000	[illegible]
West Side 5th Ave., 39th to 40th St.						
Drew University	98.9x165	7	442	41	$2,050,000	[illegible]
R. Wright & ano.	33x110	8	449	45	425,000	[illegible]
F. Kandell	32 9x110	5	450	47	125,000	[illegible]
D. D. Tripp	33x110	10	452	49	650,000	800,000
S.W.C.						
South Side 40th St., 5th Ave. to Av. of Americas.						
M. Mokarzel	37 6x98.9	5½	1	53	$150,000	$165,000
No. 8 W. 40 St.	62.6x98.9	20	6-10	54	330,000	940,000
No. 8 W. 40 St. Co.	25x98 9	5	12	57	110,000	160,000
Fisher Millinery Cp.	25x98 9	6	14	58	[illegible]	120,000
Myra Ann Rlty. Cp.	25x98 9	8	14	59	105,000	125,000
Wilkie Mem. of Freedom H., Inc.	54x98.9	9	18-22	60	Exempt	Exempt
26 W. 40th St. Corp.	52.6x98 9	16	24-26	63	290,000	675,000
Engineers' Club	30x98.9	4	28	67	145,000	165,000
Engineers' Club	60x98.9	12	30-32-34	68	210,000	300,000
Engineers' Club	25x98.9	4	36	70	130,000	135,000
Amer. Rad. & Stand. Sanit. Corp.	149x 98 9 Ir.	8&20 & Pent	38-52	71	915,000	2,050,000
51-55 W. 40th St. Cp.	50x98 9	11	54 58	74	230,000	310,000
59-64 W. 40th St. Corp.	74x98 9	18	59-64	81	325,000	810,000
Millies Distributors	51x98.9	16	66-70	85	225,000	650,000
Section 3, Volume 6, Block 842—East Side 5th Ave., 14th to 15th St.						
71 Fifth Ave. Cp.	77 5½x 150 Ir.	11	71	42	$255,000	[illegible]
S.E.C.						
North Side 14th St., 5th Ave. to Union Square West.						
N.E.C.						
D. Ross	129x93	19	1	1	$355,000	[illegible]
A. Hirsch, et al.	20½x 129.03 Ir.	3	5-25	7	600,000	760,000
West Side Union Square, 14th to 15th St.						
N.W.C.						
B. Kaufman et al.	51.7½x 116 10	4	1-3	21	200,000	375,000
Union Sq. Mgt. Cp.	77 5½x 116.10	8	5-9	24	205,000	320,000
5th and 14th Rlties., Inc.	77 5½x 166.10	5	11-15	26	295,000	570,000
S.W.C.						
South Side 15th St., Union Square West to 5th Ave.						
Union Sq. Mgt. Cp.	25x103 3	8	20	33	$20,000	$42,000
A. Rabinowitz et al.	175x103	2	18	34	145,000	[illegible]
Section 3, Volume 6, Block 843—East Side 5th Ave., 15th to 16th St.						
N.E.C.						
B. Rich, et al.	35 6x 125 Ir.	11	73	1	$125,000	$330,000
Alfra Rlty. Corp.	81x100	5	75	3	64,000	68,000
Alfra Rlty. Corp.	80.6x100	5	77	5	60,000	67,000
5th Ave. Prop. Synd.	106.6x 169 Ir.	16	79-85	45	30,000	1,125,000
S.E.C.						
North Side 15th St., 5th Ave. to Union Square West.						
7 E. 15th St. Mach. Bldg.	75x103	5	5-9	8	$60,000	$125,000
J. Koller Co., Inc.	75x29 11	3	13-17	11	20,000	29,500
J. Koller Co., Inc.	25x31	1	19	14	9,000	10,300
West Side Union Square, 15th to 16th St.						
N.W.C.						
Meriel Rlty. Co.	52x 111 10 Ir.	12	17-19	20	$165,000	$120,000
Amer. Refining Co.	55 6x 116 10	1	21-25	22	300,000	355,000
Padu Rlty. Cp.	65x141 10	5	27-29	29	190,000	[illegible]
S.W.C.						
South Side 16th St., Union Square West to 5th Ave.						
Lenled Cp.	35x 172 6 Ir.	7	18	37	45,000	250,000
S. Hillman Health Centre	60.6x 181.4½ Ir.	8	18-14	39	Exempt	Exempt
J. Goldner & ano.	52.6x103.3	5	10-12	41	41,000	135,000
Section 3, Volume 6, Block 844—East Side 5th Ave., 16th to 17th St.						
N.E.C.						
Old Glory Rlty. Co.	49x 141.10 Ir.	13	85	1	$150,000	$385,000
87 5th Ave. Corp.	56.1x116.10	11	87	3	115,000	250,000
129-79 Corp.	66 3x 100 Ir.	8	91	42	125,000	200,000
Franvid Rlty. Cp.	22 8x 116 10 Ir.	9	95	40	67,000	100,000
S.E.C.						
North Side 16th St., 5th Ave. to Union Square West.						
North 16th St. Rlty. Corp.	50x92	12	5-7	6	$37,000	$115,000
Moglen Plastic Prd.	50x92	7	9-11	8	37,000	130,000
Goodman T. et al.	25x93	8	13	10	17,000	62,000
Norsam Bldg.	50x93	12	15-17	11	37,000	160,000
31 Union Sq. West Corp.	25x92	5	19	13	19,000	29,000
West Side Union Square, 16th to 17th St.						
N.W.C.						
31 Union Sq. West Corp.	82 6x 175 Ir.	16	81	17	$125,000	$500,000
Talas Rlty. Corp.	30 6x150	11	33	19	63,000	170,000
Sanpark Rlty. Cp.	30.6x150	4	35	21	63,000	110,000
Butcher Workman Corp.	30.6x150	5	37	20	63,000	100,000
Hartford Prop. Inc.	28 6x150	5	39	25	65,000	75,000
Hartford Prop. Inc.	31 6x 175 Ir.	11	41	26	125,000	235,000
S.W.C.						
South Side 17th St., Union Square West to 5th Ave.						
Hartford Prop. Inc.	25x92	16	22	30	$19,000	$75,000
Belhilda Rlty. Corp.	25x92	8	20	31	17,000	14,000
Nafeco Rlty. Corp.	25x92	8	18	32	17,000	44,000
Jefasi Cp.	25x92	8	16	33	17,000	14,000
Elle J. Jay Rlty. Co. Inc.	25x92	5	14	34	19,000	17,000
Elle J. Jay Rlty. Co. Inc.	25x92	5	12	35	19,000	27,000
Elle J. Jay Rlty. Co. Inc.	25x92	5	10	36	19,000	25,000
Elle J. Jay Rlty. Co. Inc.	25x92	6	8	37	19,000	25,000
Elle J. Jay Rlty. Co. Inc.	25x92	5	6	38	19,000	30,000
Section 3, Volume 6, Block 845—Between 16th and 17th Sts.						
The City of N. Y.	Irregular			3	Exempt	Exempt
The City of N. Y.	Irregular			10	Exempt	Exempt
Section 3, Volume 6, Block 846—East Side 5th Ave., 17th to 18th St.						
N.E.C.						
Phzire Rlty. Cp.	29 8x100	8	97	1	$76,000	$145,000
101 5th Ave. Cp.	59x100	11	99-101	2	120,000	400,000
C. Flichlenfeld	29.6x80	8	103	4	46,000	55,000
C. A. Hoffman Est.	66x129 Ir.	11	105-107	71	150,000	175,000
S.E.C.						
South Side 17th St., 5th Ave. to Broadway.						
B. N. Levy	25x92	3	4	5	$17,000	$30,000
5 E. 17th St. Rlty. Cp.	37 6x 151 Ir.	8	5	6	50,000	150,000
D. Props., Inc.	77 6x 164 Ir.	9	7	8	60,000	145,000
Bamlon Realty Corp.	25x 91 10½ Ir.	1B	9	10	17,000	29,000
B. Weinshank	25x 105x104 Ir.	7	11	11	14,000	55,000
Belhilda Rlty. Corp.	25x 91 10½	8 & Pent	13	13	17,000	55,000
Belhilda Rlty. Corp.	25x 79 91 Ir.	6	15	15	16,000	55,000
Monte Rlty. Co. Inc.	25x 79 91 Ir.	7	17	14	16,000	15,000
L. Katz	25x51	5	19	16	16,000	33,000
Leon Rlty. Co.	25x 89 11 Ir.	6	21	16	17,000	[illegible]
Mary G. Cole	25x70 6 Ir.	6	23	17	15,000	12,000
West Side Broadway, 17th to 18th St.						
N.W.C.						
113 Duane St. Cp.	27x 116.10 Ir.	4	857	19	$50,000	$70,000
Henlon Cp.	25 6x99 Ir.	3	859	20	21,000	11,000
M. Lees	25x99 Ir.	4	861	21	23,000	33,000
Benlon Cp.	22 6x 85 2½	4	863	21	20,000	12,000
Dept. Sales Co.	25x108 Ir.	5	865	57	32,000	52,000
S. 81st St. Corp.	60.9x 101 11 Ir.	5	867-871	60	130,000	175,000
S.W.C.						
East Side Broadway, 16th to 17th St.						
S.E.C.						
E. J. Crawford	31 5x 58 1 Ir.	4	872	62	$34,000	$44,000
145 Duane St. Corp.	25x92.3 Ir.	4	870	64	34,000	52,000
A. Freidenhell	25x92.3	4	868	65	29,000	50,000
Hur Ann Rlty. Cp.	25x 90.10 Ir.	4	866	64	27,500	33,000
D. & E. Kilenrock Cp.	25x82 6 Ir.	4	864	23	26,000	33,000
Geo. Blinbaum et al.	26x74 Ir.	4	862	21	24,500	29,500
Benlon Corp.	42.10x 81x181 Ir.	6	860	20	215,000	345,000
N.E.C.						
North Side 17th St., Broadway to Park Ave. South.						
31 E. 17th St. Corp.	28 6x151	3	31	79	$70,000	$126,000
L. Berll — J. Klee	71 8x151x 130.6 Ir.	6 & Pent	25-37	80	231,000	340,000
West Side Park Ave. South, 17th to 18th Sts.						
N.W.C.						
S. Kolsby	142x 127 7 Ir.	17-18	206-218	39	$500,000	[illegible]
Zal Eslz Inc.	42x78.7	9	220	41	94,000	115,000
S.W.C.						
South Side 18th St., Broadway to 5th Ave.						
T. Feldman	73.6x92 Ir.	6	22-18	61	[illegible]	[illegible]
H. Grodsky	23.10x91	9½	16	65	18,000	90,000
The City of N. Y.	26 2x78	8	14	66	Exempt	Exempt
Jennie Lew	21 6x93	5	12	67	17,500	32,500
Sylvia Berner	24 6x70	5	8	70	17,500	17,500
Section 3, Volume 6, Block 847—East Side 5th Ave., 18th to 19th St.						
N.E.C.						
Rolbelo Cp.	100x200 Ir.	12	109-111	1	$375,000	$900,000
West Side Broadway, 18th to 19th St.						
Chain Bldg. Cp.	110.6 6-7x 161 9 Ir.	8	873-879	16	$105,000	[illegible]
Rolbelo Cp.	62 11 1-7x 271.6 Ir.	7	881-887	62	[illegible]	1,075,000
S.W.C.						
East Side Broadway, 18th to 19th St.						
S.E.C.						
Atlantic Enterprises	128.7x 113 Ir.	6	880-886	21	$195,000	$295,000
Leon Rlty. Corp.	21x97 7 Ir.	6	878	22	20,000	30,000
Leon Rlty. Corp.	20.5½x 84 9 Ir.	6	876	23	26,000	30,000
A. & R. Dunn	21 Ir. 58 11 Ir.	10	874	24	60,000	190,000
N.E.C.						
North Side 18th St., Broadway to Park Ave. South.						
N. & H. Singer	47.7x 184 Ir.	7	35	27	$90,000	$170,000
H. Tanenblatt et al.	70x92	10	41	70	63,000	255,000
Tishman Rlty. & Const.	20x92	..	43	33	17,000	10,000
Old Town Bar & Restaurant Corp.	20x77	3	45	34	18,000	25,000
West Side Park Ave. South, 18th to 19th Sts.						
N.W.C.						
Grammercy Rlty. Cp.	53x150 Ir.	12	[illegible]	39	$170,000	$670,000
52 E. 19th St. Cp.	131x200 Ir.	13	224-230	40	[illegible]	1,100,000
S.W.C.						
South Side 18th St., Park Ave. South to Broadway.						
Monte Rlty. Corp.	42 10 2-7x 92	9	40-42	60	$38,000	$145,000
N. & H. Singer	42 10 2-7x 92	10	38-36	62	38,000	115,000
Section 3, Volume 6, Block 848—East Side 5th Ave., 19th to 20th St.						
N.E.C.						
119 5th Ave., Inc.	48 6x125x 92	5	119-121	1	$140,000	$320,000
R. Woods	22 6x100	5	123	3	40,000	[illegible]
Newboro Rlty. Cp.	45x100	5	125-127	4	85,000	135,000
123 Assocs.	45x100	2	129-131	71	95,000	215,000
Ridley Walts & ano.	25x100	9	133	73	67,000	115,000
S.E.C.						
North Side 19th St., 5th Ave. to Broadway.						
... Pace, ano.	25x92	5	6	6	$20,000	$50,000
Chas. Bodek & Son, Inc.	25x92	5	7	7	20,000	40,000
Elba Oper. Cp.	45x79 10	10	9-11	8	35,000	145,000
West Side Broadway, 19th to 20th St.						
N.W.C.						
... B. & S. B. Indus., Inc.	55 1 1-7x 108.8 Ir.	8	889-891	12	$40,000	$160,000
Maromar Eats Corp.	27.6 4-7x 107 11 Ir.	4	893	14	15,000	95,000
895 Bway. Corp.	52.7 5-7x 103.2 Ir.	5	895-899	15	175,000	270,000
L. Gordon	27.6 4-7x 94.1 Ir.	5	901	63	16,000	70,000
S.W.C.						
East Side Broadway, 20th to 19th St.						
S.E.C.						
W. & C. Cloth. Co., Inc.	96.1x 125 7 Ir.	10	894-900	61	$150,000	$450,000
Wiener Rlty. Co.	98 3½x 163.4½ Ir.	8	892-890	13	210,000	470,000
N.E.C.						
North Side 19th St., Broadway to Park Ave. South.						
29-33 E. 19th St. Corp.	60x92	8	29-33	27	$70,000	$110,000
A. Schweinberg	20x92	3	35	26	16,000	21,000
37 E. 19th St. Rlty. Corp.	20x92	8	37	27	18,000	22,000
C. & G. Rlty. Co.	25x92	8	39	28	19,000	60,000
A. N. A. C. A. O. Co.	25x92	10	41	29	19,000	70,000

See last page for footnotes.

Owner or Occupant	Description of Property: Size of Lot	Stories High	St. No.	Lot No.	Value of Real Estate Unimproved	Value of Real Estate with Improvements Thereon
H. & L. Foundations Inc.	60x92	8	6-48	30	42,000	110,000
Chase Bottle & Supply Co.	25x92	7	47	32	19,000	41,000
G. Pittis, et al.	21x69	8	49	33	16,000	20,000
G. Pittis, et al.	20.2x69	8	51	34	16,000	20,000
West Side Park Ave. South, 19th to 20th St. N.W.C.						
G. Pittis, et al.	23x58.10	4	234	35	$44,000	$50,000
G. Pittis, et al.	23x58.10	4	236	36	33,000	38,000
G. Pittis, et al.	18x58.10	4	238	37	23,000	28,000
G. Pittis, et al.	20x64 Ir.	12	242-250	38	24,000	30,000
A. & M. Froelich						
Rhinelander Rlty. Co.	100x87 Ir.	12	242-250 **S.W.C.**	43	215,000	565,000
South Side 20th St., Park Ave. South to Broadway.						
42 E. 20th St. Rlty. Corp.	83x92	8	48-42	45	$75,000	$215,000
T. M. Schag	25x92	7	40	49	19,000	48,000
Seiblum Rlty. Corp.	40x92	8	36-38	50	32,000	99,000
Diran Karibian	20x92	5	34	52	16,500	24,500
M. Harris	40x92	6	30-32	53	32,000	67,000
Women's Roosevelt Memorial Assn.	50x92	4-6	26-28	55	Exempt	Exempt
Wiener Rlty. Co.	74.6x92	6	24-20	59	55,000	115,000
South Side, 20th St., Broadway to 6th Ave.						
6-8 East 20th St. Corp.	50x92	5	6-8	70	$42,000	$64,000
Southside Dress Co.	25x92	5	4	72	22,000	37,000
Section 3, Volume 6, Block 849—East Side 5th Ave., 20th to 21st St. N.E.C.						
Benlou Co.	28.9x113	10	135	1	$80,000	$150,000
C. Rubman	28.8x113	12	137	2	65,000	145,000
139 5th Ave. Corp.	32.6x138 Ir.	6	139	8	67,000	120,000
F. & H. Leon	48x90	11	141-143	76	90,000	195,000
F. & H. Leon	46x90	12	145-147 **S.E.C.**	75	110,000	250,000
North Side 20th St., 5th Ave. to Broadway.						
M. Zwiebel	25x48	3	5	6	$14,000	$21,000
J. Gluck Fabrics, Inc.	60x92	12	7-9	7	42,000	230,000
903-11 Realty Corp.	18x92 Ir.	8	11	9	11,000	19,000
West Side Broadway, 20th to 21st St. N.W.C.						
903-11 Rlty. Corp.	96.5x70.1 Ir.	8-7 & Pent	903-911	10	$105,000	$165,000
Aaron Stone Rlty. Cp.	24.1x104 Ir.	2	913	68	26,500	61,000
Met. Life Ins. Co.	77.4x128.4 Ir.	20	915-919 **S.W.C.**	70	160,000	1,200,000
East Side Broadway, 21st to 22d St. S.E.C.						
Woodcrest Rlty. Cp.	96.1x78.5 Ir.	16	920-912	63	$105,000	$370,000
902 Corp.	96.1x113.1 Ir.	20	902-912 **N.E.C.**	18	225,000	1,425,000
North Side 20th St., Broadway to Park Ave. South.						
Isaac Engel Rlty. Co.	20x74	8	23	20	$13,500	$50,000
H. Karman	20x75	4	25	21	13,500	19,000
H. Karman	23x74	SB	27	22	15,500	19,000
H. Karman	20x114x88	4	29	23	17,000	45,000
21 E. 20th St. Cp.	21.6x92	4	31	24	17,500	26,000
31 E. 20th St. Corp.	25.4x92	4	33	25	19,500	28,000
M. Hornblass	49.7x92	8	35-37	26	41,500	165,000
35 Twentieth Cp.	25x92	11	39	28	19,000	85,000
Florence Manage.	25x92	3	41	29	21,000	27,000
C. Sodek Son., Inc.	25x92	8	43	30	19,000	60,000
Wislo Rlty. Cp.	60x92	12	45-47	31	42,000	218,000
Abner Prop. Co.						
West Side Park Ave. South, 20th to 21st Sts. N.W.C.						
Nat'l City Bank	93x125	12	252-258	36	$280,000	$620,000
Lumber Mutual Cas.	92x100	8	260-266 **S.W.C.**	43	245,000	460,000
South Side 21st St., Park Ave. South to Broadway.						
Abner Prop. Co.	75x184 Ir.	12	18-52	45	$90,000	$425,000
L. Hoffspiegel	25x92	5	46	48	23,000	31,000
L. Hoffspiegel	25x92	4&B	44	49	23,000	34,000
L. Hoffspiegel	25x92	4	42	50	23,000	31,000
J. Goldstein	25x92	11	40	51	21,000	77,000
Wiljoc Bldg. Corp.	25x92	9	38	52	21,000	65,000
S. Blank & ano.	25x92	..	..	53	23,000	23,000
E. Tarnopol et al.	25x92			54	23,000	23,000
E. Tarnopol et al.	60x92 Ir.	8	32-30	55	46,000	145,000
Law-Jer Rlty. Corp.	25x110	4B	28	57	Exempt	Exempt
Am. Rehab. Comm. Inc.	50x110	9	24-26	58	48,000	155,000
Leo Buff	25x92	8	22	60	20,000	65,000
Caroline Janeski						
Section 3, Volume 6, Block 850—East Side 5th Ave., 21st to 22d St. N.E.C.						
149 5th Ave. Corp.	62.4x186 Ir.	16	149-151	1	$255,000	$900,000
155 5th Ave. Cp.	59.8x87.7 Ir.	1-6	153-155	4	110,000	150,000
Nathan Albert et al	75.11x111.2 Ir.	6	159 **S.E.C.**	78	240,000	345,000
West Side Broadway, 21st to 22d St. N.W.C.						
927 Bway. Rlty. Cp.	21.4x91.10½ Ir.	5-8	927	10	$23,000	$40,000
J. R. R. B. Rlty. Inc.	19.8x73 Ir.	3	929	11	21,000	32,500
J. R. R. B. Rlty. Inc.	19.8x73 Ir.	3	931	73	22,500	32,500
J. R. R. B. Rlty. Inc.	19.8x67 Ir.	3	933	74	23,000	33,000
East Side Broadway, 22d to 21st St. S.E.C.						
Herbert-Lee Corp.	102.5x122.21 Ir.	5	932-938	68	$175,000	$290,000
923 Bway. Cp.	40.2x143.11 Ir.	12	928-930	12	76,000	285,000
924/8 Bwy. R. E. Cp.	39.10x118.4 Ir.	4	924-926	14	54,000	90,000
A. S. Coventry	22.5x96.9 Ir.	8	922 **N.E.C.**	18	43,000	64,000
North Side 21st St., Broadway to Park Ave. South.						
Rasda Rlty. Corp.	28x98.9	8	19	18	$23,500	$40,000
I. Chepkof	28x98.9	6B	21	19	23,500	44,000
25 E. 21st St. Corp.	44x98.9	10	23-25	20	41,000	160,000
Broad-Moor Rl. Cp.	25x98.9	10	27	22	21,000	70,000
Marble Estes, Inc.	25x98.9	8	29	23	21,000	36,000
Ro Mal Rlty. Corp.	24.6x98.9	4B	31	24	20,500	65,000
P. R. Goldfein, et al.	50.6x98.9	10	33-35	26	45,500	185,000
P. R. Goldfein, et al	50x98.9	10	37-39	27	46,000	185,000
Bank for Svgs.	101x98.9	4	41-47	29	100,000	650,000
4921 Cp.	74x98.9	12	49	33	80,000	400,000
West Side Park Ave. South, 21st to 22d Sts. N.W.C.						
S. M. Schneir	98.9x75	12B	268-276	39	$235,000	$555,000
Bank for Savings	98.9x205.2	4B	278-288	44	500,000	1,450,000
South Side 22d St., Park Ave. to Broadway.						
28-36 Cp.	26.3x98.9	9	36	54	$26,000	$72,000
H. D. Lehdis	26.3x98.9	5	34	55	26,000	38,000
J. M. Gradman	26.3x98.9	4B	32	56	26,000	33,000
Stonefield Rlty. Cp.	26.3x98.9	4B	30	57	26,000	110,000
28-36 Cp.	25x98.9	9	28	58	22,500	68,500
A. Insolstein & ano.	30x98.9	9	26	59	27,000	90,000
J. Begelman, Inc.	25x98.9	8	24	60	22,500	60,000
22 E. 22d St. Corp.	26.3x98.9	5	22	63	23,500	70,000
Wm. Rice	26.3x98.9	4B	20	64	23,500	35,000
Horstman Lbr. Cp.	26.4x98.9	4B	18	63	23,500	33,500
12-16 E. 22d Cp.	78.9x98.9	12	12-16	64	80,000	395,000
Empress Rlty. Cp.	26.3x98.9	5	10	67	22,000	34,000
Section 3, Volume 6, Block 851—East Side 5th Ave., 22d to 23d St. N.E.C.						
M. Silverstein	197.6x82.5 Irr.	20 & Pent	171-185 **S.E.C.**	1	$510,000	$1,260,000
East Side Broadway, 23d to 22d St. S.E.C.						
A. Lowenthal et al.	102.6x92.11 Ir.	7	950-958	71	$350,000	$445,000
940 Broadway Corp.	102.6x62.7 Ir.	6	940-948 **N.E.C.**	9	190,000	230,000
North Side 22d St., Broadway to Park Ave. South.						
A. E. Schwartz & ano.	26.8x98.9	8	9	11	$26,500	$82,500
	26x98.9	8	11	12	26,000	80,000
Essa Ents., Inc.	145.8x98.9	12	13-21	13	160,000	800,000
Polon Plastics, Inc.	33.4x98.9	5	23	20	31,000	50,000
N. P. L. Bleckler	33.4x98.9	4B	25	23	Exempt	Exempt
House Plan Assoc.	33.4x98.9	10	27	24	$31,000	125,000
Daily Bldg. Cp.	52x98.9	12	29-31	26	51,000	250,000
Mailing Equipt. Cp.	98x98.9	5	33-39	28	100,000	220,000
E. Edman	25x98.9	5	41	33	22,500	47,000
A. Greco Inc.	25x98.9	5	43	33	22,500	47,000
J. Perlow	25x98.9	8	45	34	25,000	35,000
Wm. F. Kenny Co.						
West Side Park Ave. South, 22d to 23d Sts. N.W.C.						
800 4th Ave. Corp.	114.1½x100	14	286	35	$440,000	$935,000
Wm. J. Kenny Co.	83.4½x176 Ir.	11 & Pent.	304 **S.W.C.**	41	745,000	1,300,000
South Side 22d St., Park Ave. South to Broadway.						
N. Steckler	25x98.9	8	42	48	$65,000	130,000
G. Biegel Est.	23x98.9	8	40	49	60,000	74,000
28 E. 22d Corp.	27x98.9	4	38	50	70,000	85,000
Potter Props., Inc.	25x98.9	10	36	51	65,000	130,000
F. A. Schermerhorn	22x98.9	5 & Pent.	34	52	57,000	76,000
32 E. 22d St. Cp.	28x98.9	1	32	53	73,000	100,000
Exorb. Cp.	25x98.2	12	30	54	65,000	140,000
Peggy Equities Cp.	25x98.9	1	28	55	65,000	75,000
Vichar Rlty. Cp.	24.8x98.9	4	26	56	64,000	80,000
24 E. 23d Corp.	24.8x98.9	6	24	57	64,000	80,000
Wm. Schwartz	25.8x98.9	1	22	58	66,000	95,000
Woodlawn Cemetery	25x98.9	4B	20	59	65,000	78,000
18 E. 23d St. Co.	25.8x89.9	6	18	60	65,000	85,000
Wahm Cafeteria Cp.	25x98.9	6	16	61	65,000	90,000
14 E. 23d St. Corp.	25x98.9	4	14	62	65,000	72,000
G. Schwartz	25x98.9	6	12	63	65,000	90,000
G. Schwartz	25x98.9	6	10	64	65,000	90,000
L. & K. Mann	25x98.9	5	8	65	65,000	100,000
A. Lowenthal et al.	50x197.6 Ir.	4-5	6	67	170,000	180,000
Section 3, Volume 6, Block 852—Between 23d and 24th St.						
The City of N. Y.	Irregular		..	1	Exempt	Exempt
Section 3, Volume 6, Block 853—East Side Madison Ave., 23d to 24th St. N.E.C.						
Met. Life Ins. Co.	197.5x425	50	1		$53,250,000 **S.W.C.**	$23,000,000
Section 3, Volume 6, Block 854—East Side Madison Ave., 24th to 25th St. N.E.C.						
Met. Life Ins. Co.	197.6x425	30	11-18		$52,900,000 **S.W.C.**	$31,000,000
Section 3, Volume 6, Block 855—East Side 5th Ave., 26th to 27th St. N.E.C.						
App. Div. Supr. Co.	98.9x150 Ir.	6	27-29	1	Exempt	Exempt
N. Y.	49.4½x175	11-10	35-37	39	195,000	365,000
S. Nowak, et al.	49.4½x175	8	39-41 **S.E.C.**	37	280,000	340,000
Manhatlan Club						
North Side 25th St., Madison to Park Ave. South.						
Fur-Lex Realty, Inc.	25x98.9	7	43	8	$39,000	$78,000
Fur-Lex Realty, Inc.	25x98.9	V	45	9	89,000	89,000
Fur-Lex Realty, Inc.	16.8x98.9	V	47	10	25,500	25,500
Fur-Lex Realty, Inc.	16.8x98.9	V	49	11	25,500	25,500
Fur-Lex Realty, Inc.	16.8x98.9	V	51	12	25,500	25,500
352 4th Ave. Cp.	100x98.9 Ir.	16	53-59	18	210,000	785,000
West Side Park Ave. South, 25th to 26th Sts. N.W.C.						
Prov. Loan Soc. of N. Y.	59.8x75	4	844-848	17	$170,000	$335,000
Bevnat Rlty. Corp.	19.9x75	4	350	20	39,000	44,000
Lerner Bldg. Corp.	98.9x200	20	354-360 **S.W.C.**	24	450,000	1,350,000
South Side 26th St., Park Ave. South to Madison Ave.						
S. Nowak, et al.	50x98.9	12 & Pent.	38-40 **S.E.C.**	32	$80,000	$180,000
Section 3, Volume 6, Block 856—East Side 5th Ave., 26th to 27th St. N.E.C.						
57 W. 57th St. Cp. et al.	197.6x157.6	12	213-231 **S.E.C.**	1	$1,430,000	$2,750,000
North Side 26th St., 5th to Madison Ave.						
S. Perlman et al.	58.6x197.6	21	11-13	9	$290,000	$975,000
Perma Rlty. Cp.	84x197.6	20	15-19	11	410,000	1,475,000
C. F. Noyes	30x197.6	5	21	14	150,000	295,000
Natl. Luth. Council	30x98.9	4	27 **N.W.C.**	17	Exempt	Exempt
West Side Madison Ave., 26th to 27th St. S.W.C.						
C. F. Noyes	98.9x90 Ir.	12	56-60	58	$540,000	$1,200,000
East Side Madison Ave., 27th to 28th St. S.E.C.&S.W.C.						
N. Y. Life Ins. Co.	197.6x425	33	61-43	24	$2,200,000 **N.E.C.&N.W.C.**	$18,500,000
Section 3, Volume 5, Block 857—East Side 5th Ave., 27th to 28th St. N.E.C.						
Rem Looms, Inc.	28x100	5	203	1	$120,000	$180,000
Irvlock Rlty. Corp.	30.8x100	7	235	2	97,500	135,000
St. Albans Hand Printing	52x100	4	239	4	160,000	290,000
B. Duhl & ano.	88.10x125 Ir.	24	245 **S.E.C.**	76	385,000	1,800,000
North Side 27th St., 5th to Madison Ave.						
Rem Looms, Inc.	25x98.9	5	1	6	$39,000	$50,000
Latham Hotel Rlty. Corp.	57x98.9	12	8-7	7	95,000	255,000
West Side Madison Ave., 27th to 28th St. N.W.C.						
62 Madison, Inc.	24.9x95	11	62	17	$85,000	$170,000
Managma Cp.	49.2x95	12	72-74	62	125,000	325,000
A. & N. Shafer	49.7x95	12	76-78 **S.W.C.**	65	155,000	315,000
East Side Madison Ave., 28th to 27th St. S.E.C.						
N. Y. Life Ins. Co.	197.6x275	8	63	24	$1,275,000	$1,350,000
West Side Park Ave. South, 27th to 28th Sts. N.W.C.						
Cardiff Corp.	48.2x160 Ir.	20	386-388	33	$250,000	$1,450,000
N. Y. Life Ins. Co.	66x85	8	390-396	40	200,000	600,000
N. Y. Life Ins. Co.	21.6x85	4	398	44	48,000	47,000
N. Y. Life Ins. Co.	21.6x85	4	400	45	48,000	49,000
N. Y. Life Ins. Co.	22.3x85	4	402 **S.W.C.**	46	62,000	70,000
South Side 28th St., Park Ave. South to Madison Ave.						
N. Y. Life Ins. Co.	65x98.9	6	45-43	47	$100,000	$140,000
South Side 29th St., Madison to 5th Ave.						
Prince George Hotel Corp.	143x197.5 Ir.	13-12	16-20	80	$695,000	$1,800,000
Latham Hotel Rlty. Corp.	75x98.9	12	8-4	78	125,000	340,000
Section 3, Volume 6, Block 858—East Side 5th Ave. 28th to 29th St. N.E.C.						
R. Bibi, et al.	25x125 Ir.	7	251	1	$165,000	$305,000
R. Bibi, et al.	24.7x100	8	253	2	80,000	95,000
Barkley Realty Corp.	49.2x100	6	255-257	3	160,000	215,000
Morson Rlty. Cp.	98.9x150.8	25	263-269 **S.E.C.**	78	535,000	2,825,000
North Side 28th St., 5th to Madison Ave.						
E. J. Mallin & ano.	50x98.9	12	5-3	6	$75,000	$250,000
Convent of Mary Reparatrix	50x197.6	6	7	8	Exempt	Exempt
Convent of Mary Reparatrix	50x98.9	1	11-13	10	Exempt	Exempt
West Side Madison Ave., 28th to 29th St. N.W.C.						
Jomanda Rlty. Cp.	74.1x95	7	80-84	14	$210,000	$350,000
Seville Syndicate, Inc.	24.8x95	5	86	17	52,000	53,000
Seville Syndicate, Inc.	24.8x95	3	88	53	52,000	63,000
Seville Syndicate, Inc.	74.1x95	12	90 **S.W.C.**	63	210,000	350,000
East Side Madison Ave., 29th to 28th St. S.E.C.						
95 Madison Corp.	98.9x100	16	96-98-91-83	58	$275,000	$785,000
79 Realty Corp.	98.9x150	16	79-87 **N.E.C.**	22	390,000	1,600,000
North Side 28th St., Madison Ave. to Park Ave. South.						
P. Steinfeld & ano.	25x98.9	5	29	26	$35,000	150,000
Marconi Re. Corp.	45.10x98.0	12	31-33	27	67,500	135,000
35 E. 28th St. Rlty. Cp.	20.10x98.9	3	35	29	28,000	37,000
Liza Rlty. Cp.	41.8x98.9	9	37-39	30	60,000	190,000
Fourmad Hldg. Cp.	41.8x98.9	7	43-41	32	60,000	120,000
Fourmad Hldg. Cp.	22x98.9	8	45	34	31,000	45,000
West Side Park Ave. South, 28th to 29th Sts. N.W.C.						
Ritter Foundtn. Inc.	94.1x78	16	404-412	36	$225,000	$775,000
Jacy, Inc.	20x78	4	414	41	37,500	45,000
[illegible] Rlty., Inc.	20x78	4	416	42	37,500	60,000
H. H. S. Robbins	20x78	4	418	43	37,500	51,000
Amer. Savgs. & Loan Assoc.	43.5x78	1	422 **S.W.C.**	45	105,000	175,000
South Side 29th St., Park Ave. South to Madison Ave.						
G. & G. Sanzaro	22x98.9	SB	48	46	$27,000	$40,000
38 E. 29th St. Corp.	20.10x98.9	5	46	47	25,000	45,000
S. Brandwein & ano.	20.10x98.9	5	44	48	25,000	54,000
C. Marurzella & an.	62.6x98.9	10	38-42	49	85,000	275,000
36 E. 29th St. Cp.	20.10x98.9	5	36	52	25,000	35,000
World Wide Rugs, Inc.	25x98.9	6	34	53	30,000	55,000
Bar Union 18 Rlty. Corp.	50x98.9	5	32-30	54	66,000	150,000
Saf Enters., Inc.	25x98.9	3	28	56	30,000	65,000
South Side 29th St., Madison to 5th Ave.						
Seville Syndicate, Inc.	50x197.6	11	20-18	67	$150,000	$345,000
Section 3, Volume 6, Block 859—East Side 5th Ave., 29th to 30th St. N.E.C.						
F. V. Burton & oth.	49.5x100	11	267-269	1	$235,000	$590,000
M. Moore	25x100	5	271	3	83,000	97,000
273 5th Ave. Corp.	26x100	4	273	4	82,000	105,000
Birzak Realty Corp.	23x100	5	275	88	74,000	105,000
J. B. Handal, et al.	23.1x100	6	277	87	74,000	130,000
Solo Products Corp.	25x100	5	279	85	84,000	110,000
Alfra Realty Corp. & ano.	25x100	3	281 **S.E.C.**	85	120,000	200,000
North Side 29th St., 5th to Madison Ave.						
Church of the Transfiguration	25x98.9	5-4	1	5	Exempt	Exempt
Church of the Transfiguration	150x98.9	1	3, 9	8	Exempt	Exempt
Church of the Transfiguration	50x98.9	3B&4B	11	12	Exempt	Exempt
West Side Madison Ave., 29th to 30th St. N.W.C.						
S. Tarkowski	98.9x95	12	102-8	15	$250,000	$670,000
Joseph Capuella	24.8x95	6	110	69	41,000	53,000
Lee Holstein Co.	74.1x95	12	112-118 **S.W.C.**	72	220,000	525,000
East Side Madison Ave., 30th to 29th St. S.E.C.						
Chas. Kaye Rlty. Co.	123.5x100	20 & Pent	105-17	64	$365,000	$1,480,000
Mayflower Agency Co.	74.1x100	15	99 **N.E.C.**	24	225,000	740,000
North Side 29th St., Madison Ave. to Park Ave. South.						
M. Washington Ass.	75x197.6	12	27-29	26	$210,000	$455,000
M. Washington Ass.	21.9x98.9	SB	33	29	28,000	35,000
Seidor Rlty. Co.	21.4x98.9	3	35	30	23,000	28,000
C. H. Wainwright	21.4x98.9	5	37	31	23,000	35,000
Bushlock Co.	21.2x98.9	4	39	32	28,000	27,000
Bushlock Co.	21.2x98.9	5	41	33	28,000	37,000
Bushlock Co.	21.8x98.9	5	43	34	28,000	37,000
E. Willenberg	22x98.9	4B	45	35	26,500	36,500
Hyman Colin	20x98.9	3	47	36	24,000	33,000
West Side Park Ave. South, 29th to 30th Sts. N.W.C.						
P. S. M. Rlty. Cp.	107.6x80 Ir.	16	424-32	89	$240,000	$755,000
S. Brandwein, ano.	90x100 Ir.	16	434-440 **S.W.C.**	48	270,000	750,000
South Side 30th St., Park Ave. South to Madison Ave.						
Rudmax Rlty. Corp.	72.7½x98.9	12	11-9	52	$95,000	$330,000
Nanroth Rlty. Corp.	21.4½x98.9	4	38	56	27,000	35,000
L. Karter	24x98.9	..	34	58	41,000	135,000
M. Washington Ass.	21x98.9	4	32	59	27,000	35,000
South Side 30th St., Madison to 5th Ave.						
B. Dovman	37.6x98.9	5	22-20	73	$55,000	$110,000
18 E. 30th Cp.	18.9x98.9	5	18	75	26,000	87,000
18 E. 30th St. Cp.	18.9x98.9	5	16	76	26,000	39,000
10 E. 30th St. Cp.	72.6x98.9	7	14	77	115,000	420,000
Central Leasing Cp.	20x98.9	5	8	81	31,000	55,000
Central Leasing Cp.	20x98.9	5	6	82	31,000	55,000
Bluewave Corp.	20x98.9	6	4	83	28,000	50,000
Birzak Rlty. Corp.	17.6x98.9	5	2	84	27,000	42,000
Section 3, Volume 6, Block 860—East Side 5th Ave. 30th to 31st St. N.E.C.						
Textile Rlty. Corp.	197.6x164.4 Ir.	15-16	205-27 **S.E.C.**	1	$1,600,000	$5,250,000
North Side 30th St., 5th to Madison Ave.						
B. Jamkoff	21.5x84	4	7	8	$30,500	$48,000
Re & El Rinehart	21.5x85 Ir.	4	9	9	30,500	46,000
Le Marquis Assoc.	21.5x85	6	11	10	31,000	63,000
Murray Hill Equit. Inc.	21.5x85	7	13	11	31,000	72,000
15 E. 30th St. Corp.	197.6 Ir.	5	15	12	185,000	915,000
West Side Madison Ave., 30th to 31st St. N.W.C.						
Amer. Exp. Field W'house	24.9x95	13	118	15	$55,000	$210,000
Walter Cohen Cp.	74x95	4-6	120-124	16	180,000	295,000
Marjory Monroe	19x95	5	126	63	42,000	57,000
S. Schneider	19x95	5	128	64	42,000	55,500
Pauline Grilli	80x95	6	130	65	73,000	110,000
132 Madison Av. Cp.	20.9x95	4B	132 **S.W.C.**	67	97,000	125,000
East Side Madison Ave., 31st to 30th St. S.E.C.						
Madison Ave. Bept. Church	78x102.6 Ir.	16	181	61	*$215,000	*$155,000
Regent Hldg. Cp.	23.3x90	7	177	62	50,000	80,000
E. Jay Re. Co., Inc.	96.3x110 Ir.	12 & Pent	83-37 **N.E.C.**	23	300,000	840,000

See last page for footnotes.

Owner or Occupant	Description of Property: Size of Lot	Stories High	St. No.	Lot No.	Value of Real Estate Unimproved	Value of Real Estate with Improvements Thereon
North Side 29th St., Madison Ave. to Park Ave. South.						
E. Jay Re. Co., Inc.	40 4½x98.9	7	27	24	$55,000	120,000
Kraus Pl. Rlty. Cp.	24.7½x 98.9	5	31	26	30,000	46,000
S. & I. Goldman	65x98.9	9 & Pent 83.37	27		86,000	250,000
Rhetson Rlty. Corp.	20x98.9	4	39	30	21,000	42,000
D. Geduldig	20x98.9	4	41	31	21,000	39,000
46 E. 30th St. Co.	19.2x98.9	14	43-45	32	55,000	305,000
D. Suss	19.2x98.9	4	47	34	22,000	31,000
West Side Park Ave. South, 30th to 31st Sts.						
442 4th Ave. Corp.	74.04x86.8	12	N.W.C. & Pent 442-48	57	$210,000	$475,000
Hunt Lyons Stores, Inc.	60.3½x80	12	450-454	40	130,000	235,000
Hunt Lyons Stores	63.2x 116 Ir.	12	S.W.C. 456-460	45	230,000	510,000
South Side 31st St., Park Ave. South to Madison Ave.						
Aron Rlty. Co.	115x98.9	12	46-48	49	$210,000	$700,000
A. Leavitt, et al.	45x98.9	12	32-34	55	80,000	290,000
Madison Ave. Bapt. Church	47.6x 98.9 Ir.	5	30	57	Exempt	Exempt
South Side 31st St., Madison to 5th Ave.						
Clarendon Hotel Cp.	25x98.9	7½	22	69	$40,000	$83,000
M. Makle	21x76	3	18	71	25,000	33,000
Le Marquis Assoc.	53.8x 112.6 Ir.	12	12-16	74	103,000	215,000
Section 3, Volume 6, Block 851—East Side 5th Ave., 31st to 32d St.						
Wm. A. Bell, et al.	56.9x160	20	N.E.C. 303-305	1	$425,000	$1,200,000
Arlene Acres, Inc.	28x150	17	307	3	130,000	375,000
Fifthway Rlty. Co.	56x150	5	309-11	4	270,000	295,000
313 Fifth Av. Cp.	25x150	4-5	313	76	130,000	160,000
W. Harris	28.9x160	11	315	75	240,000	455,000
North Side 31st St., 5th to Madison Ave.						
Pref. Realsle Stockton Bldg., Inc.	21 10½x 98.9	5	11	10	$38,000	$47,000
E. 31st St. Corp.	21.10½x 98.9	6	13	11	35,000	52,000
A. B. Rlty. Cp.	21.10½x 98.9	8	15	12	35,000	69,000
K. Corban, Inc.	21.10x98.9	5	17	13	35,000	47,000
West Side Madison Ave., 31st to 32d St.						
Powhattan Rlty. Co., Inc.	147.1x 116.10½ Ir.	16-4	N.W.C. 134-46	15	$700,000	$1,700,000
Chas. Remsen	49.5x94.8	16	148-150	64	210,000	610,000
East Side Madison Ave., 32d to 33rd St.						
T. Grand et al.	49.5x140	12	S.E.C. 149-147	57	$325,000	$780,000
Tranel, Inc.	24.8x100	5	145	59	60,000	78,000
Tranel, Inc.	24.8x100	6	143	60	82,000	115,000
Tranel, Inc.	98.9x130	12	141-135	22	465,000	975,000
North Side 33rd St., Madison Ave. to Park Ave. South.						
Tranel, Inc.	21.5½x98.9	6	N.E.C. 29	28	$38,000	$63,000
31 E. 31st St. Corp.	85.8x98.9	12	31-37	27	150,000	525,000
Gladul, Inc.	21.5x98.9	5	39	31	31,000	70,000
Fairchild Rlty. Co.	43.1½x 98.9 Ir.	3	41-43	32	72,000	95,000
C. B. D. Benenson.	22.5x88.3	Shed	..	34	39,000	41,000
West Side Park Ave. South, 31st to 32d Sts.						
C. Benenson	81.6x 100 Ir.	16	N.W.C. 462-68	36	$310,000	$1,000,000
C. Benenson	116x 83.8 Ir.	12	470-478	44	375,000	750,000
South Side 32d St. to Madison Ave.						
Fairchild Rlty. Co.	66.4x 110.2½ Ir.	12	S.W.C. 44-50	47	$135,000	$450,000
R. O. Cohen, et al.	70x98.9	12	42-40, 38	43	125,000	420,000
Aaron Kahan	40x98.9	10	34-38	52	70,000	160,000
L. Liberman, et al.	25x98.9	3-2-1	32	54	33,000	39,000
South Side 32d St., Madison to 5th Ave.						
14 E. 32d St. Corp.	65.6x98.9	12	14-18	66	$160,000	$115,000
12 E. 32d St. Corp.	22x98.9	8	12	69	38,000	80,000
Preferred Rentals Stockton Bldg.	56x 197.6 Ir.	11	1-6	72	300,000	700,000
Section 3, Volume 6, Block 862—East Side 5th Ave., 32d to 33d St.						
319 5th Ave. Cp.	38.3x138	4	N.E.C. 319	1	$315,000	$350,000
Lautier Fille, Inc.	25x138	5	321	3	155,000	185,000
J. Rubin	83.10x 160 Ir.	5	323-327	4	600,000	670,000
Repub of Haiti	24.8½x100	6	329	72	165,000	240,000
E. I. Khedouri	24.8½x70	5	331	71	180,000	260,000
North Side 33d St., 5th to Madison Ave.						
E. 33d St. Rlty. Cp.	25x98.9	7	7	9	$55,000	$80,000
A. J. J. Pinkesz	25x98.9	5	9	10	55,000	75,000
Leo Rosner	50x98.9	12 & Pent	11-13	11	120,000	260,000
W. Fulenckl & ano.	50x98.9	12	15-17	13	120,000	340,000

Old Lot No. 8 dropped, alley in common; value reflected in abutting properties (Lots 1-3-4).

Owner or Occupant	Description of Property: Size of Lot	Stories High	St. No.	Lot No.	Value of Real Estate Unimproved	Value of Real Estate with Improvements Thereon
West Side Madison Ave., 33d to 34th St.						
Hainsworth Realties Inc.	49.4½x95	22 & Pent	N.W.C. 152-56	16	$215,000	$900,000
N. Y. Edison Co.	24.7x95	Ir. 4-5	168	19	Ass'd. R.E. Corp. (A356-26)	
Bernhardine Stoizberg	24.7x95	7	160	20	72,000	120,000
J. H. Barkin, et al.	24.7x95	7	162	55	72,000	120,000
Canal Prop., Inc.	25x95	6	164	56	73,000	110,000
J. Fino & ano.	24x63	7	166	57	60,000	80,000
A. Cohen, et al.	25.4½x63	7	168	58	79,000	100,000
East Side Madison Ave., 33d to 34d St.						
D. F. Manice	24.8½x100	6	S.E.C. 167	51	$118,000	$162,000
Everwear Ests.	24.8½x100	6	165	53	74,000	105,000
I. H. Berkowitz, et al.	49.4½x100	11 & Pent	161	53	165,000	235,000
Exquisite Form Brassiere	98.9x100	12	153-59	24	375,000	970,000
North Side, 33d St., Madison to Park Ave.						
Elamie E. 33d St., Inc.	25x98.9	3	N.E.C. 29	25	$36,000	$55,000
Elamie E. 33d St., Inc.	50x98.9	12	31-33	26	83,000	260,000
35 E. 33d St. Realty Corp.	25x98.9	2	35	28	36,000	65,000
West Side, Park Ave., 33d to 34d St.						
J. Gibson	197.6x205	25 & Pent	N.W.C. 2	29	$7,800,000	$8,100,000
South Side, 33d St., Park to Madison Ave.						
Wallack Cons. Co.	81.4x98.9	13	S.W.C. 28-30	45	$165,000	$500,000
I. H. Berkowitz, et al.	16.6x98.9	5	28½	50	31,000	38,000
South Side 33d St., Madison to 5th Ave.						
33 Madison Cp.	23.6x49.4½	4B	26	59	$28,000	$30,000
Hilda F. Joffe, et al.	22.6x49.4½	1	24	60	26,000	33,000
Waller V. B. Roberts et al.	25x98.9	5	20	62	60,000	72,000
T. Tepper	25x98.9	5	18	63	60,000	73,000
S.K.P. Rlty. Corp.	50x98.9	12	16-14	64	135,000	300,000
Memorial Interstate	25x98.9	12	12	66	60,000	125,000
J. Arnold	25x98.9	12	10	67	60,000	125,000
J. Rubin	50x35.9	3B	6-8	69	125,000	155,000
J. Rubin	50x21.8½	3	1-2	70	35,000	40,000
Section 4, Volume 6, Block 863—East Side 5th Ave., 33d to 34th St.						
Simons Co. Inc. et al	59.3x95	6	N.E.C. 335-39	1	$595,000	$805,000
R. Rice, et al.	49.9x 100 Ir.	16	341-47	4	825,000	1,225,000
Chemical Bk & Tr. Co.	59.3x100	8	353-49	51	1,000,000	1,625,000
North Side 33d St., 5th to Madison Ave.						
B. Alwell	125x98.9	12	N.&S.W.C. 1-13	6	$355,000	$775,000
16 E. 34th St., Inc.	80x 197.6 Ir.	20 & Pent		15-19	18	750,000 2,700,000
J. T. Jayaelle	25x108.9	3	21	17	80,000	175,000
West Side Madison Ave., 33d to 34th St.						
Standard Lingerie, Inc.	49.4½x95	7	N.W.C. 172-74	18	$250,000	$385,000
16 E. 34 St., Inc.	34.8½x95	6	176	21	185,000	205,000
180 Madison Co.	118.5½x 120 Ir.	48-23 & Pent	184-78	67	900,000	2,000,000
East Side Madison Ave., 34th to 33d St.						
N. Schulman	49.4½x 163.2½ Ir.	17	S.E.C. 183-81	60	$625,000	$1,900,000
Joren Rlty., Inc.	24.8½x100	5	179	62	80,000	115,000
L. Fisher	24.8½x100	5	177	63	80,000	95,000
Lewittes & Sons	24.8½x100	5	175	24	88,000	100,000
Lewittes & Sons	74.0½x100	16	169-73	27	315,000	820,000
North Side 33d St., Madison to Park Ave.						
City of New York	0.6x98.9	V	N.E.C. ..	128	$900	$900
Rye Ridge Rlty. Co.	115.6x98.9	12	33-43	29	235,000	720,000
47-33 Corp.	31.6x98.9	6	45-47	35	75,000	155,000
47-33 Corp.	50x98.9	6	49-51½	37	120,000	240,000
South Side 34th St., Park to Madison Ave.						
4 Park Ave. Corp.	80x197.6	20-21	S.W.C. 72-88	44	$1,075,000	$2,250,000
Hosiery Rlty. Co.	25x98.5	5-6	64	43	82,500	95,000
Hosiery Rlty. Co.	18.8½x98.9	5	62	49	61,500	70,000
Gold Rich Wines Liq.	18.8½x98.9	4	60	50	56,000	68,000
A. Tucker	18.8½x98.9	5	58	51	56,000	85,000
Dall & Son Rlty. Cp.	18.8½x98.9	6	56	52	58,000	75,000
Jel Assocs., Inc.	72x98.9	V	..	63	250,000	250,000
South Side 34th St., Madison to 5th Ave.						
Monda Corp.	18.11½x 98.9	5	14	74	$98,000	$130,000
Empire State Buy.	53.0½x98.9	10	8-12	75	330,000	460,000
Leonard Securities	52.11½x 98.9	6	2-6	80	356,000	575,000
Section 3, Volume 6, Block 864—East Side 6th and West Side Madison Aves., 34th to 35th St.						
B. Altman & Co.	197.6x420	8-13	N.&S.W.C. 355-371	1	$7,900,000	$12,000,000
East Side Madison Ave., 35th to 34th St.						
Goodhue Hldg. Cp. & ano.	148.1x 121.2 Ir.	14-1	S.E.C. 197-189	55	$1,075,000	$2,035,000
Glengray R. E. Co.	49.5x100	18 & Pent	185-87	28	475,000	800,000
North Side 34th St., Madison to Park Ave.						
R. P. K. V. Ryan	25x98.9	5	N.E.C. 45	27	$70,000	$79,000
E. Conlin	25x98.9	2-5	47	28	70,000	75,000
19 E. 34th St. Corp.	25x98.9	2-5	49	29	70,000	100,000
A. De Corney	25x98.9	5	51	30	70,000	85,000
Shaley Rlty. Cp.	25x98.9	5	53	31	70,000	110,000
P. H. Cummings et al.	75x98.9	Ir. 6	55	32	250,000	1,040,000
West Side Park Ave., 34th to 33th St.						
Community Church.	125x80	28	10-12	35	$690,000	$3,150,000
18 Park Ave., Inc.	63x72.8	15	N.W.C. 42-48	41	300,000	580,000
South Side 35th St., Park to Madison Ave.						
The Community Ch.	92x98.9	Ir. 1	S.W.C. ..	47	Exempt	Exempt
Kel-Jean Rlts., Inc.	25x98.9	4	32	48	$55,000	$73,000
Kel-Jean Rlts., Inc.	21.2x98.9	4	30	49	46,500	58,000
Community Church.	20.6x98.9	4	28	50	Exempt	Exempt
Community Church.	20.10x98.9	4	26	51	+23,000	26,000
B. Altman & Co.	20.8x98.9	4	24	52	41,500	19,000
Collectors Club	20.8x98.9	5	22	53	Exempt	Exempt
L. D. Mann	0.4x98.9	V	..	59	700	700
Section 4, Volume 6, Block 865—East Side 5th Ave., 35th to 36th St.						
O. Besser et al.	25.3x100	3	N.E.C. 373	1	$105,000	$200,000
375 5th Ave. Corp.	24.6x100	6	375	2	250,000	335,000
S. Anairian & ano.	24.6x100	6	377	3	270,000	330,000
379 5th Ave. Corp.	24.6x100	4	3790	4	270,000	295,000
J. A. Fine	24.6x125	6	381	74	295,000	325,000
Fales Est. Co.	24.6x125	6	383	75	295,000	325,000
Intl. Tailoring Co.	49.9x125	14 & Pent	387-85	71	925,000	1,400,000
North Side 36th St., 5th to Madison Ave.						
Buse Rlty. Cp., Inc.	50x98.9	5	S.E.C. 1-3	5	$145,000	$290,000
Cedoux Cp.	25x98.9	5	5	7	60,000	90,000
The Cadoux Corp.	50x98.9	5	7-9	8	132,000	185,000
West Side Madison Ave., 35th to 36th St.						
T. Feldman	197.6x 230 Ir.	25-9	N.W.C. 200-14	14	$2,300,000	$6,925,000
East Side Madison Ave., 36th to 35th St.						
P. Morgan Library.	53.6x 118 Ir.	10 & Pent	S.E.C. 213-15	53	$475,000	$615,000
Anthroposophical Soc. in Amer., Inc.	32.5x100	2	211	57	Exempt	Exempt
P. E. Church of the Incarnation	24.8x91.2	3	209	18	Exempt	Exempt
P. E. Ch. of Incarnation	74.1x 160 Ir.	1	207	19	Exempt	Exempt
North Side 35th St., Madison to Park Ave.						
35 E. 36th St. Cp.	155x98.9	12	N.E.C. 33	24	$360,000	$1,660,000
West Side Park Ave., 35th to 36th St.						
Parken Rlty. Cp.	63x100	18	N.W.C. 22	32	$340,000	$940,000
L. White Hldg. & Mngt. Cp.	134.6x190	..	38	40	775,000	3,200,000
South Side 36th St., Park to Madison Ave.						
Murray Hill Props., Inc.	157x 98.9 Ir.	12	36	42	$360,000	$1,730,000
South Side 36th St., Madison to 5th Ave.						
S. E. 36th St. Assocs.	25x98.9	..	8	67	$60,000	$110,000
6 East Corp.	25x98.9	5	6	68	60,000	90,000
Charlotte Flint	25x98.9	..	..	69	60,000	90,000
Section 3, Volume 6, Block 866—East Side 5th Ave., 46th to 47th St.						
T. Feldman	28.9x 169 Ir.	12	N.E.C. 389	1	$7,000,000	$1,700,000
393 5th Ave. Rlty. Co.	25x111.8	7	391	3	680,000	825,000
Nelson Prop. Inc. & ano.	117x 152 Ir.	2	401	78	1,965,000	3,000,000
North Side 36th St., 5th to Madison Ave.						
Madison Dist. Corp.	31x98.9	6	9	9	$95,000	$120,000
Standill Rlty. Corp.	6/x 197.6 Ir.	12-12	11	11	205,000	465,000
Vandam Rlty. Corp.	75x98.9	6	13	13	200,000	430,000
West Side Madison Ave., 36th to 37th St.						
F. Brouillen et al.	37.6x95	41	N.W.C. 213	18	$200,000	$215,000
220 Madison Corp.	100x143	14	220	64	1,200,000	2,500,000
East Side Madison Ave., 37th to 34th St.						
United Luth. Ch.	99.9x 157 Ir.	2-41	S.E.C. 229-31	58	Exempt	Exempt
Pierpont Morgan Library	99.9x 281.6 Ir.	28	219	23	Exempt	Exempt
West Side Park Ave., 36th to 37th St.						
Pierpont Ests., Inc.	78.6x 143.6 Ir.	18	N.W.C. 40	36	$535,000	$2,000,000
United States Pharm	74x106	5	46	39	Exempt	Exempt
Union League Club	85x180 Ir.	9 & Pent	48	43	555,000	1,600,000
South Side 37th St., Park to Madison Ave.						
39-37 Realty Corp.	106x98.9	11	S.W.C. 33	43	$220,000	$1,350,000
South Side 47th St., Madison to 5th Ave.						
Nationwide Invest., Inc.	25x98.9	5	14	67	$66,000	$75,000
Nationwide Invest., Inc.	26x98.9	5	12	68	61,000	84,000
Madison Dist. Corp.	50x98.9	5	8	71	132,000	120,000
Section 3, Volume 6, Block 867—East Side 5th Ave., 37th to 38th St.						
G. Savada et al.	74.1x125	11	N.E.C. 411-413		$1,210,000	$1,630,000
415 5th Ave. Co.	33x125 Ir.	11	415	4	750,000	1,200,000
415 5th Ave. Co.	93.5x 175 Ir.	11	417-421	70	1,825,000	2,150,000
North Side 47th St., 5th to Madison Ave.						
937 Rlty. Co.	63.9½x98.9	12	9-11	9	$145,000	$325,000
Rosz L. Hirsaight	25x98.9	8	13	12	60,000	110,000
West Side Madison Ave., 37th to 38th St.						
17 E. 37th St. Corp.	23x150 Ir.	14-16	N.W.C. Pent 232	15	$115,000	$375,000
M. Rosenfeld	33.9x 100 Ir.	5	238	16	170,000	185,000
Jollex Corp.	37x100 Ir.	14 & Pent	240	18	300,000	555,000
244 Corp.	38.9x85	16	242-246	57	775,000	1,850,000
East Side Madison Ave., 38th to 47th St.						
Allerton 38th St. Co.	98.9x125	16 & Pent	S.E.C. 341-343	53	$700,000	$1,515,000
A. Falber	49.9x100	15 & Pent	339-337	20	275,000	510,000
Nat. Dem. Club	49x100	5B	233-235	23	260,000	400,000
North Side 37th St., Madison to Park Ave.						
Trudeal Rlty. Cp.	25x98.9	5B	N.E.C. 19	24	[illegible]	$83,000
H. Carlisle	25x98.9	4B	21	25	55,000	60,000
A. Posner et al.	25x98.9	4B	23	26	55,000	87,000
S. J. Limpert	25x98.9	4B	25	27	55,000	82,000
27 E. 37th St. Co.	25x98.9	4B	27	28	55,000	75,000
F. Ross, ano.	25x98.9	4B	29	29	55,000	70,000
West Side Park Ave., 37th to 38th St.						
Loushiel, Inc.	42.3x 155 Ir.	18	N.W.C. 30	33	$900,000	$1,300,000
Carlton Const. Cp.	15.7x84	5	32	35	45,000	55,000
Carlton Const. Cp.	16.1x80	5	34	36	45,000	60,000
Leah Solomon	26x80	5 & Pent	56	37	71,000	85,000
Park Carlton Bldg. Cp.	24.5x80	6	58	38	90,000	135,000
Uckles Realty Corp.	17x80	5	60	39	48,000	82,000
C. H. Radelsky	17x80	5	62	40	47,000	68,000
68 Park Av. Cp.	39.4½x80	16 & Pent	S.W.C. 42	43	200,000	630,000
South Side 48th St., Park to Madison Ave.						
Golf House, Inc.	25x73.1½	5	10	48	$47,000	$78,000
J. F. Sobbatino	25x98.9	5	38	41	55,000	70,000
Greengrift Rlty. Cp.	25x98.9	6	36	45	55,000	77,000
Man. Maternity Disp.	25x98.9	5	34	46	55,000	83,000
M. Lovell	18.6x98.9	5	32	47	41,000	59,000
Central Living, Inc.	37.8x98.9	5	30	48	85,000	270,000
26 E. 38th St. Cp.	18.10x98.9	4B	20	50	11,000	76,000
Jado Corp.	25x98.9	5	24	51	55,000	110,000
South Side 38th St., Madison to 5th Ave.						
Schur Hldg. Co.	50x98.9	11	14	62	$150,000	$410,000
1038 Cp.	50x98.9	11	12-10	64	160,000	410,000
Section 3, Volume 6, Block 868—East Side 5th Ave., 38th to 39th St.						
S. D. Burman	78.11x 160 Ir.	3	N.E.C. 423-437	1	$1,365,000	$2,000,000
431-33 5th Ave. Bldg.	21.10x100	6	431	5	240,000	265,000
B. Mayer 5th Ave., Inc.	24.8x125	6	433	75	295,000	340,000
Hasson Mngt. Co.	24.8x125	7-6	435	76	295,000	310,000
437-9 Fifth Ave. Cp	49.5x125	11	437-439	72	920,000	1,450,000
North Side 38th St., 5th to Madison Ave.						
Mid East Cont'l Cp.	35x197.6	12	S.E.C. 5	8	$215,000	$520,000
Bernard & Levenson, Inc.	37x197.6	12	7	10	245,000	525,000
J. Lewis ano. Exrs.	47.6x197.6	12	9-11	12	235,000	585,000
West Side Madison Ave., 38th to 39th St.						
380 Madison Ave. Cp.	197.6x 147.6 Ir.	21	N.W.C. 260	16	$2,110,000	$11,000,000
East Side Madison Ave., 39th to 38th St.						
200 Madison Av. Cp.	197.0x98.27		S.E.C. 201	25	$1,900,000	$7,800,000
North Side 39th St., Madison to Park Ave.						
F. Hopkins	27x98.9	4B	N.E.C. 27	27	[illegible]	$57,000
A. Silverman	32x98.9	5	27	28	70,000	165,000
J. Karffen	28x98.9	4B	21	29	61,000	70,000
E. Schmidt	22x98.9	5	23	31	58,000	68,000
S. Korein	25x98.9	4B	35	32	60,000	68,000
S. Korein	25x98.9	6	37	33	60,000	65,000
S. Korein	25x98.9	6	39	34	60,000	68,000
S. Korein	25x98.9	4B	41	35	60,000	68,000
West Side Park Ave., 38th to 39th St.						
70 Rlty. Cp.	74.1x80	15	N.W.C. 68	36	$375,000	$700,000
90 Park Av. Cp.	123.6x 155.1 Ir.	19	80	42	685,000	3,400,000
South Side 39th St., Park to Madison Ave.						
H. Davis	20.6x98.9	4B	34	47	$10,000	$20,000
Blanc Rlty. Cp.	20.6x98.9	4B	32	48	46,000	130,000
Luluc Cp.	20x98.9	6	30	49	44,000	135,000
77th Division Assn., Inc.	25x98.9	4B	29	60	Exempt	Exempt
Williams Club, Inc.	49x98.9	4B	28	61	110,000	130,000
30 Madison Av. Cp.	17x197.6	V	.	53	152,000	152,000
South Side 39th St., Madison to 5th Ave.						
Alfre Rlty. Cp.	25x98.9	3	44	65	$[illegible]	$77,500
Hol Hldg. Corp.	25x98.9	5-4	4	70	65,000	87,500
Section 3, Volume 6, Block 869—East Side 4th Ave., 39th to 40th St.						
Bankers Trust Co. Trust	34.7 5-7x 152 Ir.	5B	N.E.C. 431	1	1,600,000	2,150,000
C. L. R. Rlty. Co., Inc.	112.10 3-7x 178 Ir.	6-2	457	74	2,450,000	3,300,000

See last page for footnotes.

Owner or Occupant	Size of Lot	Stories High	St. No.	Lot No.	Value of Real Estate Unimproved	Value of Real Estate with Improvements Thereon
West Side Madison Ave., 39th to 40th St. N.W.C.						
Perma Realty Corp.	98.9x114	10-19	266-72	16	$1,250,000	$3,600,000
Wm. F. Chatlos	44.9x120	18 & Pent.	274-78	58	430,000	925,000
Dom Beo Rlty. Cp.	54x120	12 & Pent.	278-80	61	800,000	1,350,000
S.W.C.						
East Side Madison Ave., 40th to 39th St. S.E.C.						
Mass. Mutual	71.1x150 lr.	12	277-73	54	$1,200,000	$4,525,000
Thebaut Rlty. Co.	67.5x100	21	271-69	20	600,000	1,425,000
Thebaut Rty. Co.	21x100	2	267	22	185,000	195,000
N. Price, et al	25x100	6	265	24	360,000	460,000
N.E.C.						
North Side 39th St., Madison to Park Ave.						
Albet Rlty. Cp.	25x98.9	6B	23	25	$55,000	$85,000
Thibaut Realty Co., Inc.	25x98.9	4B	25	26	55,000	62,000
Christian Herald Child Home	50x98.9	5	27	27	Exempt	Exempt
Zeta Psi Rlty. Co.	25x98.9	5½	31	29	55,000	75,000
Corres Fund Overseas	25x98.9	5	33	30	55,000	100,000
Overseas Press Club	25x98.9	5	35	31	55,000	115,000
Princeton Club of N Y	25x98.9	5½	37	33	55,000	75,000
West Side Park Ave., 39th to 40th St. N.W.C.						
Princeton Club of N. Y.	61x106 lr.	1	86-88	34	$500,000	$550,000
Lincoln Arcd., Inc.	116.6x130 lr.	2	90-98	44	900,000	925,000
S.W.C.						
South Side 40th St., Park to Madison Ave.						
Lincoln Arcde., Inc.	25x98.9	5 & Pent.	36	47	$120,000	$110,000
Lincoln Arcde., Inc.	25x98.9	5 & Pent.	34	48	120,000	140,000
Ley Realty Co.	75x98.9	18	32-28	49	365,000	865,000
South Side 40th St., Madison to 5th Ave.						
M. Glaser, et al	61x197.6 lr.	12	18-16	64	$400,000	$560,000
B. Kaufman et al	74x197.6 lr.	41	14	66	850,000	5,100,000
Total, Section 3, Volume 6					$278,141,100	$638,097,600

EXEMPT PROPERTY.

Section 3, Volume 6.

Owner or Occupant	Size of Lot	Stories High	St. No.	Lot No.	Value Unimproved	Value with Improvements
Salvation Army	50x80	6	816	78	*$60,000	$133,000
Coll. St. Francis Xavier	25x103.3	4	817	72	24,000	35,000
R. C. Ch. of St. Fr. Xavier	86.6x103.2	1	817	80	190,000	655,000
Coll. of St. Francis Xavier	168.6x108.2	4	817	73	155,000	720,000
American Federation for the Blind, Inc., 153 Block 818	66.8x92	8	818	37	60,000	105,000
Amer. Found. for the Blind	33.4x92	5	818	31	29,000	225,000
Council of Young Israel	33.1x92	6	818	39	29,000	72,000
Catholic Med. Mission Board, Bl. 818	22.6x92	4	818	66	19,000	24,000
Catholic Med. Mission Board, Bl. 818	20.2x92	4	818	57	19,000	24,000
Amer. Found. for the Blind	25x92	5	818	61	24,000	37,000
Amer. Inst. Blind	44.6x92	4	818	64	42,000	215,000
C. Rowrlug Jr., et al, Tra. Lng. Md.	93x81.2	..	819	1	115,000	115,000
Methodist Book Concern, Block 821	104.3½x195 lr.	11	821	41	*230,000	670,000
P. E. Ch. of Holy Commns., Bl. 822	193.3 lr.	3	822	1	210,000	295,000
P. E. Ch. of the Holy Communion (Parsonage), Bl. 822	35x92 lr.	3	822	8	24,000	31,500
American Bap. Home Missions	37x120	4	823	41	65,000	130,000
Masonic Temple, Bl. 825	98.9x141	19	825	1	385,000	1,325,000
Masonic Halls and Asyl. Fed., Bl. 825	59x98.9	18	825	78	116,000	760,000
City of N. Y., Worth Monument Park, Bl. 826	lr. Park	..	826	42	775,000	785,000
Srpska Isiocno Pravosland Srvke	121.8x197.6	1	827	22	360,000	425,000
Srpska Isiocno Pravosland Srvka	25x98.9	4	827	59	*10,000	17,500
Collegiate Ref. Ch., Bl. 831	98.9x150	1-2	831	83	615,000	600,000
City of New York, Bl. 831	Irregular	..	834	1	720,000	730,000
United Engineering Trustees, Inc., Bl. 841	125x98.9	16	841	20	160,000	980,000
Wilkie Mem. Freedom	54x98.9	9	841	60	240,000	325,000
S. Hillman Health Centre	50.6x181.4 lr.	6	843	39	70,000	275,000
City of New York	Irregular	1	845	2	3,000,000	3,100,000
City of New York	Irregular	..	845	10	55,000	55,000
City of N. Y. Engine Co 11, Bl. 848	25.2x78	3	848	60	16,500	31,600
Women's Roosevelt Memorial Assn.	50x92	4-6	848	55	42,000	67,000
Amer. Rehabilitation Committee, Inc. Bl. 849	25x110	4B	849	57	23,000	29,000
House Plan Assn.	53x98	4	851	20	31,000	61,000
City of New York. Bl 853	—x lr.	..	853	1	7,400,000	7,455,000
City of N. Y. Appellate Ct., Bl. 856	98.9x150	6	856	1	455,000	2,000,000
Natl. Lutheran Council	30x98.9	4	856	17	130,000	175,000
Convent of Mary Reparatrix, Bl. 858	50x197.6 lr.	6	858	8	255,000	975,000
Convent Mary Rep.	50x98.9	1	858	10	75,000	175,000
P. E. Church of the Transfiguration (Personage)	25x98.9	5-4	863	6	32,000	45,000
P. E. Ch. of Trans. Bl. 859	150x98.9	1	859	6	225,000	300,000
P. E. Church of Transfiguration	50x98.9	3-4B	859	12	75,000	91,000
Madison Ave. Bapt. Church, Bl. 860	17.5x93.9 lr.	5	860	57	80,000	115,000
Mad. Ave. Baptist Church	78x102.6 lr	15	860	61	*35,000	150,000
Community Church	92x98.9	1	864	47	210,000	635,000
Community Church	20.6x98.9	4	864	50	41,000	72,000
Community Church	20.10x98.9	4	864	51	*9,000	11,000
Collectors Club	20.5x98.9	5	864	53	41,500	59,000
P. E. Church of the Incarnation	24.8x81.2	5	865	18	105,000	120,000
P. E. Church of Incarnation	74.1x150	1	865	19	615,000	690,000
Anthroposophical Soc. in Am., Inc.	32.9x100	2	865	57	140,000	160,000
J. P. Morgan Lib.	95x271	2	866	25	1,050,000	1,550,000
U. S. Pharma. Conv.	24x105	5	866	39	98,000	125,000
United Luth. Ch.	98.9x157	..	866	59	800,000	1,150,000
77th Division Association, Inc.	25x98.9	4B	868	50	55,000	105,000
Christian Herald Children's Home	50x98.9	5	869	37	120,000	305,000
Total					$20,157,000	$29,535,500

See last page for footnotes.

State of New York, City of New York, County of New York, ss.:

I, Cornelius E. Mulvey, one of the Assessors of The City of New York, do depose and swear that the foregoing volume numbered 6, Section 3, is one of the following volumes Section 3, Volume 6, which together contain a detailed statement of all the taxable property embraced within the district assigned to me by the President of the Tax Commission of The City of New York for assessment under his direction and entered in the Annual Record of the Assessed Valuation of Real Estate in the Borough of Manhattan, in the City of New York for the fiscal year July 1, 1960 to June 30, 1961.

That I have personally examined each and every house, building, lot, pier, and other taxable property within said district, that in said volumes are set down and given the description, the Street, the Section or Ward, Block and Lot and Map or Identification numbers of said Real Estate embraced within such district, the sum for which, in my judgment, each separately assessed parcel of Real Estate would sell under ordinary circumstances if it were wholly unimproved; and separately stated, the sum for which the same parcel would sell under ordinary circumstances with the improvements, if any, thereon; also the name of the owner or occupant thereof, so far as the same is known; also any other information which the President of the Tax Commission required.

CORNELIUS E. MULVEY, Assessor.

Sworn to before me this 29th day of January, 1960.

JACOB MARKOWITZ, Justice of the Supreme Court of the State of New York.

Owner or Occupant	Size of Lot	Stories High	St. No.	Lot No.	Value Unimproved	Value with Improvements
Section 3, Volume 7, Block 870—East Side Union Square, 14th to 15th St.						
Samuel Klein	25x87.6 lr.	4	2	8	$195,000	$205,000
P. Brubacher et al.	75x107.4 lr.	5	4-8	6	405,000	450,000
City Bank Farmers Trust Co.	25x84 lr.	5	10	4	100,000	120,000
A. J. Simon, ano	24x81 lr	3	12	1	80,000	110,000
A. J. Simon, ano.	95.4x123 lr.	6	14-18	2	370,000	475,000
S.E.C.						
North Side 14th St., Union Square East to Irving Place N.E.C.						
J. Schmitt	80.6x83.9 lr.	1	101-8	10	$305,000	$380,000
A. J. Simon, ano.	93.1½x206.6 lr.	7	105-109	11	850,000	1,250,000
S. Klein	26.5x100	5	111	16	120,000	145,000
Senber Rlty. Corp.	26.6x131.4 lr.	5	113	17	130,000	160,000
Horn & Hardart	50.2x131.4 lr.	2B-8B	115-17	18	210,000	400,000
M. Goldman	25x103.3 lr.	5	119	20	198,000	215,000
N.W.C.						
West Side Irving Place, 14th to 15th St.						
S. Klein	75.7x128.2 lr.	3	9-13	63	$235,000	$265,000
S.W.C.						
14th St., North Side Irving Place to 3d Ave. S.E.C.						
Consol. Edison Co.	320x206.6 lr.	20-18 & Tower	121-146	24	Ass'd. R.E. Corp.	(A12-41)
N.E.C.						
West Side 3d Ave., 14th to 15th St. N.W.C.						
Consol. Edison Co.	77.8x100	V	126-128	37	$416,000	$416,000
Consol. Edison Co.	25.7x100 lr.	1	132	41	Ass'd. R.E. Corp.	(A12-48)
Consol. Edison Co.	103.3x100 lr.	V	134	42	250,000	250,000
S.W.C.						
Section 3, Volume 7, Block 871—East Side Union Square, 15th to 16th St. N.E.C.						
Union Sq. Savings Bank	52x150	1-4	20-22	1	$235,000	$415,000
Consol. Edison Co.	103.3x102.6x125	5-6	21-30	3	295,000	430,000
A. J. Simon, ano.	26x125 lr.	12-11	32	83	140,000	430,000
A. J. Simon, ano.	26x125	2	34	83	115,000	185,000
E. Union Rlty. Co.						
S.E.C.						
North Side 15th St., Union Square East to Irving Place.						
Gramll Assoc.	50x103.3	10	105-7	7	$77,000	$195,000
111 E. 15th St. Corp.	50x100.8	3B	109-11	10	77,000	95,000
Delehanty Inst.	50x103.3	3½	113-15	12	77,000	105,000
W. & R. Merkl	22.6x103.3	4B	117	14	30,000	35,000
West Side Irving Place, 15th to 16th St. N.W.C.						
Polish Vet. Assoc. of America	62.6x102.6 lr.	1	15-19	16	$135,000	$150,000
19 Irving Pl. Corp.	144x100 lr.	12	21-33	63	290,000	725,000
S.W.C.						
East Side Irving Place, 16th to 15th St. S.E.C.						
Irving Pl. Assocs. Inc.	103.3x80	12	24-32	60	$185,000	$435,000
Luth. Seamans Cen.	91.3x80	V	14	25	Exempt	Exempt
N.E.C.						
North Side 15th St., Irving Place to 3d Ave.						
Memur Rlty. Corp.	22.5x103.3	4	125	26	$20,000	$37,000
Victor Wolser	12.6x103.3	3B	127	27	11,000	13,500
Dorothy Levitt	12.6x103.3	3B	129	28	11,000	13,500
J. R. Weissblatt	25x103.3	5	131	29	22,000	76,000
Geo. Crispino	25x103.3	4B	133	30	22,000	34,000
Prison Assn. of N. Y.	25x103.3	4B	135	31	Exempt	Exempt
A. Y. Kucsey	23.7x103.3	4B	137	32	20,000	31,000
West Side 3d Ave., 15th to 16th St. N.W.C.						
Aspen Rlty. Corp.	103x191	V	..	39	$385,000	P$385,000
Avon Ter. Inc.	78x100	V	150	14	175,000	175,000
A. DeCicco	25.6x100	4-3	162	47	63,000	72,000
S.W.C.						
South Side 16th St., 3d Ave. to Irving Place.						
H. & H. Derel	22x103.3	4B	142	49	$20,000	$28,000
140 E. 16th St. Corp.	25x103.3	5	140	50	22,500	47,000
A. Wechsler	25x103.3	1B	138	51	22,500	28,000
J. J. & C. Roberto	27x103.3	1B	136	52	21,000	37,000
E. R. & L. Kramer	25x106.3	4B	134	53	22,500	28,000
Ethel F. Fredericks	26x103.3	4B	132	54	22,500	49,000
130 E. 16th St. Rlty. Co.	25x103.3	6B	130	55	22,500	26,000
128 E. 16th St. Cp.	25x103.3	4	128	56	22,500	30,000
128 E. 16th St. Cp	23.6x103.3	3B	126	57	20,500	26,000
South Side 16th St., Irving Place to Union Square East.						
Philip Smith, et al.	66.6x103.3	12	111-16	70	$75,000	$240,000
Chad Rlty. Co.	31.6x100.3	2½	112	74	38,000	42,000
Chad Rlty. Co.	33x103.3	4B	110	76	39,500	48,000
Chad Rlty. Co.	33x103.3	6	108	78	39,500	75,000
Section 3, Volume 7, Block 872—East Side Union Square, 16th to 17th St. N.E.C.						
3d Holdg. Corp.	27x125	5	36	1	$110,000	$125,000
3d Holdg. Corp.	26x125	5	38	2	68,000	74,000
3d Holdg. Corp.	26x125	5	40	3	68,000	72,000
Third Hldg. Corp.	26x125	6	42	4	68,000	72,000
Local 91 Rlty.	79x150 lr.	4	44-48	78	305,000	135,000
S.E.C.						
North Side 16th St., Union Square East to Irving Place.						
Third Holding Corp.	25x100	6	103	6	$30,000	$43,000
D. A. Berlin, et al.	50x100 lr.	9& Pent	105-107	7	66,000	220,000
West Side Irving Place, 16th to 17th St. N.W.C.						
336 Corp.	146x225 lr.	11	35	13	$440,000	$1,300,000
1804 Wash. Ave.	19x60	3B	17	64	19,000	20,500
1804 Wash. Ave.	19x60	1-3	49	65	29,000	31,000
S.W.C.						

Owner or Occupant	Size of Lot	Stories High	St. No.	Lot No.	Value Unimproved	Value with Improvements
East Side Irving Place, 17th to 16th St. S.E.C.						
Wash. Irving H. S.	184x320	8B	50-36	57	Exempt	Exempt
N.E.C.						
West Side 3d Ave., 16th to 17th St. N.W.C.						
168 3d Ave. Rlty Cp.	147.4x100	3	166	35	$300,000	$302,000
Julia Kaufman	17.11x59	4	182	13	21,000	25,000
Surbase Rlty.	18.8½x59	4	184	44	36,000	38,000
S.W.C.						
South Side 17th St., 3d Ave. to Irving Place.						
168 3d Ave. Corp.	11x72.10	6	144-146	46	$37,000	$58,000
Murray Hill Pl., Inc.	78.11x92	6	142-136	50	85,000	275,000
Scion Rlty. Co.	25x92	6	134	51	23,500	42,000
Scion Rlty. Co	25x92	6	132	52	23,500	42,000
D. Levy	24.9x93	4B	130	53	22,100	28,000
South Side 17th St., Irving Place to Union Square East.						
1804 Washington Av. Corp.	20x69 lr.	3B	120	66	$18,000	$20,000
1804 Washington Av. Corp.	20x81	5B	118	67	21,000	25,000
1804 Washington Av. Corp.	25x92	4B	116	68	28,000	31,000
1804 Washington Av. Corp.	50x93	6	114-12	69	57,000	92,000
1804 Washington Av. Corp.	24x92	6	110	71	27,000	36,000
1804 Washington Av. Corp.	25.3½x92	5	108	72	28,000	33,000
1804 Washington Av. Corp.	25x96	5-6	106	73	28,000	38,000
1804 Washington Av. Corp.	25.8½x54	3B	104	74	27,000	30,000
Section 3, Volume 7, Block 873—East Side Park Ave. South, 17th to 18th Sts. N.E.C.						
Guardian Life Ins. Co.	80x115	20	207-11	1	$275,000	$1,650,000
Coldover Rlty. Co.	25.6x115	5	213	4	62,000	[illegible]
Clarendon Bldg., Inc.	78.6x175 lr.	20	215-219	67	360,000	1,255,000
S.E.C.						
North Side 17th St., Park Ave. South to Irving Place						
Alley In Common	10x131	..	Alley	..	Val reflected in Adjacent Prop. Lots 1, 4, 7, 67	
Guardian Life Ins. Co.	25x90	6	105	7	$31,000	$37,000
Guardian Life Ins. Co.	60x93 lr.	6	107-9	8	62,000	82,000
Guardian Life Ins. Co.	25x92	4B	111	10	31,000	32,000
Guardian Life Ins. Co.	25x92	V	..	11	31,000	31,000
Guardian Life Ins. Co.	25x92	V		12	31,000	31,000
Guardian Life Ins. Co.	25x92	V	..	13	31,000	31,000
119 E. 17th St. Cp.	25x92	5	119	14	28,000	48,000
West Side Irving Place, 17th to 18th St. N.W.C.						
W. & R. Merkl	27x100	1B	51	15	$63,000	$63,000
W. & R. Merkt	26x100	1B	53	16	41,000	46,000
W. & R. Merkt	26x100	4B	55	17	41,000	46,000
W. & R. Merkl	52x100	4	57-59	18	90,000	155,000
National Hospital for Speech Disorder	58x100	7	61	59	Exempt	Exempt
S.W.C.						
East Side Irving Place, 18th to 17th St. S.E.C.						
Gramercy Plaza, Inc.	105x107.3	V	58	19	$425,000	$425,000
Caroline F. Savage	26x107.3	3B	56	20	43,000	46,000
Caroline F. Savage	28x107.3	3B	54	21	43,000	49,000
Caroline F. Savage	27x107.3	6	52	22	65,000	115,000
N.E.C.						
North Side 17th St., Irving Place to 3d Ave.						
Chas. Fleischer	25x92	5	129	25	$23,500	$39,000
131 E 17th St. Corp.	25x92	4	131	26	23,500	36,000
Union Square Rooms, Inc.	25x92	5	133	27	23,500	46,000
I. Solomon	20.11x92	3	135	28	20,000	22,000
188 3d Ave. Cp.	20.11x92	3	137	29	20,000	22,000
R. Otto	20.11x92	3	139	30	20,000	22,000
N. Epstein	25x92	3	141	31	23,500	26,500
Hellenic Orth. Cath Church	25x92	1	143	32	Exempt	Exempt
West Side 3d Ave., 17th to 18th St. N.W.C.						
188 3d Ave. Corp.	23x100	4	188	33	$61,000	$125,000
188 3d Ave. Cp.	23x100	2-1	190	34	40,000	46,000
Davino Rlty. Cp.	23x100	2	192	35	40,000	48,000
R. Callen	23x101	4	194	36	40,000	42,000
3d Gramercy Cp.	92x212.9	4	200	40	390,000	P390,000
S.W.C.						
South Side 18th St., 3d Ave. to Irving Place.						
Gram Green, Inc.	112.9x92	..		45	$195,000	$120,000
South Side 18th St., Irving Place to Park Ave. South						
Guardian Life Ins.	25x92	4B	118	61	$31,000	$33,000
Guardian Life Ins.	25x93	V		62	31,000	31,000
Guardian Life Ins.	25x93	V	..	63	31,000	31,000
Guardian Life Ins.	25x93	V	..	64	31,000	31,000
Guardian Life Ins.	25x92	V	..	65	31,000	31,000
Guardian Life Ins.	21.10x92	V	..	66	31,000	31,000
Section 3, Volume 7, Block 874—East Side Park Ave. South, 18th to 19th St. N.E.C.						
225 4th Ave. Hold. Cp.	102x218 lr.	18 & Pent.	227-227	1	$510,000	$1,825,000
225 4th Ave. Hold. Cp.	82x150	12	229-233	4	290,000	865,000
S.E.C.						
North Side, 18th St., Park Ave. South to Irving Place.						
Durham Co.	32x58.6	4	113	10	$25,500	$35,000
H. Drexler	25x92	2	117	12	28,000	35,000
Drol Rlty. Corp.	21.9x92	4	119	13	25,000	25,000
Butchers Local No. 174	21x92	4	121	14	24,000	65,000
123 E. 18th St. Cp.	21.9x22	4	123	15	25,000	45,000
West Side Irving Place, 18th to 19th St. N.W.C.						
65 Irving Pl. Corp.	23x85.6	5	65	16	$51,000	$62,000
67 Irving Pl. Corp.	46x55	6 12	67-69	17	[illegible]	270,000
71 Irving Pl., Inc.	23x85.6	4B	71	19	33,500	43,000
East Side Irving Place, 19th to 18th St. S.E.C.						
Renrose Rlty. Corp.	27x106.8	1-7	78	81	$63,000	$105,000
78 Irving Pl. Inc.	26x106.8	6	76	61	43,000	115,000
V. Crispeno	28x106.8	5-4	74	62	43,000	91,000
A. R. Roth	18x106.8	4B	72½	63	19,000	[illegible]
M. L. Cohen	13x106.8	5	72	20	[illegible]	[illegible]
Bosdine Mgmt.	52x106	6	70	21	98,000	70,000
68 Irving Pl. Corp.	37x106.8	5-2	68	23	83,000	[illegible]
N.E.C.						
North Side 18th St., Irving Place to 3d Ave.						
66 Irving Pl. Corp.	22.0½x92	3B	133	25	$21,000	$27,500
George Wiedeman	14.8x79.5	4	135	26	11,000	14,000
Pedro Errasquin	14.7x79.5	4	137	27	11,000	11,000
James B. F. Billid	14.9x79.5	4	139	28	11,000	14,000
C. Shuttleworth	14.9½x79.1 lr	4	141	29	11,000	26,000
H. Somer, Inc.	14.9½x79.1	4	143	30	11,000	25,000
W. E. Drey	18.10x92	3B	145	31	18,000	27,000
J. J. Bemolman	18.10x92	3B	147	32	18,000	28,000
Girls Service League Inc.	37.8x92	3	149	33	Exempt	Exempt
E. Brits	42.2½x92	6	153-155	36	41,000	68,000
West Side 3d Ave., 18th to 19th St. N.W.C.						
Willlar Rlty. Co	92x100	3	206	37	$205,000	$335,000
E. L. Finch	18x60	3	214	41	[illegible]	27,000
Garrison & Callen	18x60	3	216	42	23,000	25,000

Owner or Occupant	Size of Lot	Stories High	St. No.	Lot No.	Value of Real Estate Unimproved	Value of Real Estate with Improvements Thereon
Garrison & Callen ..	18x60	3	218	43	23,000	25,000
Garrison & Callen ..	38x60	3	220-222	15	65,000	70,000
B.W.C.						
South Side 19th St., 3d Ave. to Irving Place.						
J. M. Bourdreau ...	20x92	4	146	47	$26,500	$30,000
Rocklawn, Inc.	20x92	3	144	48	26,500	32,000
Adolph A. Berle, Jr.	23.6½x92	1	142	49	32,000	63,000
F. J. Hallparn	23.6½x92	4	140	50	32,000	52,000
Girls' Serv. League	47.1x92	4	138-136	61	Exempt	Exempt
Salvation Army	23.0½x92	4	134	53	Exempt	Exempt
134 E 19th St. Corp.	90.1x 104.8 Ir.	7	132-132½	54	43,000	85,000
A. Blumenthal	17.6½x 104.7 Ir.	4	130	60	25,000	41,000
R. S. Kirstein.....	23.7x 104.7 Ir.	3	128	57	33,000	57,000
A. Blumenthal	25x93	5	126	58	33,000	65,000
South Side 19th St., Irving Place to 4th Ave. B.W.C.						
Bisow Corp.	25x92	5	122	55	$70,000	$105,000
I. Lulochy	25x92	4B	120	66	33,000	12,000
Freewalt Rlty. Corp.	25x92	4B	118	67	33,000	62,000
Howal Corp.	25x92	6	116	68	33,000	52,000
H. J. Bastine	50x92	12	114-112	69	75,000	225,000
R.E. of U.C.						
Int Rap. Trans. Sub. Co.	50x92	5B	110-108	71		G 532-2
C. P. Siegfried Rlty.	25x92	12	106	73	33,000	120,000
Section 3, Volume 7, Block 875—East Side Park Ave. South, 19th to 20th Sts. N.E.C.						
C. G. Havens	46x125 Ir.	12	235-237	1	$150,000	$190,000
Zobel (Exc.)	40x100	12	239-243	3	90,000	270,000
Grammercy Holdg. Corp.	92x126.8	6	245	79	250,000	525,000
B.E.C.						
North Side 19th St., 4th Ave. to Irving Place.						
Kigner & Newman.	50x92	6	106-107	9	$15,000	$162,000
E. Shulman	25x70	4	109	10	28,000	26,000
R. G. & R. E. McMurtry	16.8x75	4	111	11	19,000	32,000
Gilbert & Walters..	16.8x75	4	113	12	19,000	31,000
L. Reimersen	13.4x70	4	116	13	14,500	23,000
Q. C. Aclan........	13.4x70	4	117	14	14,500	20,000
West Side Irving Place, 19th to 20th St. N.W.C.						
Almer Rlty. Corp....	50x105.8	16	81-83	19	130,000	625,000
East Side Irving Place, 20th to 19th St.						
R. P. & M. R. Hartz	50x103	6	82-84	25	$110,000	$370,000
46 E. 83d St Rlty. Cp.	25x79	11	4 80	26	60,000	90,000
N.E.C.						
North Side 19th St., Irving Place to 3d Ave.						
C. Stern	28.1x25	2	127	27	$17,000	$31,000
H. & F. Reiff	27x79	3	129	28	28,500	41,000
N. Liebowitz & ano.	24x79	6B	131	29	28,500	32,000
157 E. 19th St. Cp..	24x79	4½B	135	32	26,000	50,000
R. & R. C. Rozen..	23x75	3B	137	33	27,000	48,000
Renslo Almansi	23x75	3B	139	34	27,000	44,000
M. Weber	20x75	3½B	141	35	23,500	42,000
143 E. 19th St. Cp...	20x75	3B	143	36	23,500	34,000
I. R. Brill	20x75	3B	145	37	23,500	47,000
N. Dolinsky	44.2x46	4	147	38	35,000	75,000
West Side 3d Ave., 19th to 20th St. N.W.C.						
Fairfax Arms Corp.	46x55.10	6	226-228	40	$70,000	$91,000
Gramercy 20 St. Cp..	138x100	18	210	47	330,000	2,300,000
S.W.C.						
South Side 20th St., 3d Ave. to Irving Place.						
— Weintraub	25x109	5	31	48	$36,000	$100,000
Society of Friends.	106x109	3	29-27 148-140	53	Exempt	Exempt
Hotel Irving, Inc...	30x184 Ir.	9	26 138	55	110,000	270,000
No. 24 Gramercy Park Co.	61x105	12	26	56	110,000	230,000
			131-136			
M. & M. Ascali	37x105	4½	132-129	58	50,000	70,000
C. D. Gibson	26x105	4½	130-122	60	47,600	75,000
T. Y. B. Gram. Pk., Inc.	26x105	4½	128-121	60	51,000	190,000
Gram. Pk. Fdt., Inc.	29x109	6-5	126-120	61	95,000	185,000
S.E.C.						
South Side 20th St., Irving Pl. to 4th Ave. B.W.C.						
Parkside Cp	10x131	17	18	65	$160,000	$560,000
17 Gramercy Pk. So	33.1¼x 134	6	122 (17)	67	65,000	150,000
The Players' Club..	82.7½x134	4½	120(16)	69	63,000	35,000
National Arts Club.	69.3 1-3x 181	13	116-118 (15-14)	70	190,000	305,000
J. Base	26.8x114	5	114(13)	71	51,000	85,000
A. & G. Knoepfler ..	26.8x109	5	112(12)	74	50,000	85,000
Baslow S. L. M. & ano.	28.8x 109 Ir.	5	110(11)	76	60,000	58,000
10 Gramercy Park, Inc.	26.6x92	5	108(10)	76	45,000	62,000
W. F. Merkt	26.8x92	5	106(9)	77	45,000	57,000
Section 3, Volume 7, Block 876—East Side 4th Ave., 20th to 21st St. N.E.C.						
Kentela Corp.	69x90	16	251-255	1	$155,000	$435,000
Gramercy Park Bldg. Corp.	116x90	20	257-265	6	290,000	950,000
S.E.C.						
Gramercy Park West, 20th to 21st St. N.W.C.						
St. Elizabeth's Sch..	62.6 6-7x 110	7	7-8	15	Exempt	Exempt
6 Gram. Pk., Inc...	26.3 3-7x 110	6	6	14	$19,500	$83,000
Grafotext Mfg. Cp.	26.3 3-7x 110	6	4	13	49,500	74,000
G. W. James	26.3 3-7x 110	4B	3	12	49,500	69,000
O. & R. Bernstein..	26.3 3-7x 110	5 & Pent	2	11	49,500	90,000
One Gramercy Park Inc.	26.3 3-7x 110	6	1	10	72,000	100,000
B.W.C.						
North Side 20th St., Gramercy Park East to West.						
Gramercy Park Trustee	184x400	..	..	17	1,000	1,000

1Remainder value reflected in adjacent property. Block 876, Lots 10, 11, 12, 13, 14, 16, 18, 21, 25, 26; Block 877, Lots 9, 18, 22, 25, 26, 30, 34, 35, 36 and part of 1; Block 875, Lots 48, 53, 55, 56, 58, 59, 60 and 61 Lots 65, 67, 69, 70 and 77 and part of 79; Block 878, Lots 10,

Owner or Occupant	Size of Lot	Stories High	St. No.	Lot No.	Value of Real Estate Unimproved	Value of Real Estate with Improvements Thereon
Gramercy Park East, 20th to 21st St. N.E.C.						
The Gramercy Co.	61x125 Ir.	10	33-34	16	$190,000	$300,000
Mayfair York Co...	83.6 6-7x 83 Ir.	12	35-38	21	145,000	350,000
Henry Marks	19.6 4-7x 91	5	37	25	31,500	49,000
Erika Rlty. Co	19.8 4-7x 125 Ir.	6	39	26	100,000	180,000
S.E.C.						
West Side 3d Ave., 20th to 21st St. N.W.C.						
Schwartz, Inc.	48x75	4	244	26	$90,000	$190,000
Louida Rlty. Co. ..	24x75	4	248	34	32,000	19,000
F. Bender	22x75	3	250	33	23,000	35,000
C. D. Moriarty.....	23x75	3B	252	32	31,500	42,000
C. Burns	23x75	4	254	31	34,500	39,000
Archondes & Calaide	23x75	4	256	30	31,500	39,000
358 3d Ave. Corp.....	23x75	2	258	29	53,000	55,000
B.W.C.						
Section 3, Volume 7, Block 877—East Side 4th Ave., 21st to 22d St. N.E.C.						
Calvery P. E. Ch...	117.6x 177.6 Ir.	8 & Pent	273	1	$35,000	*$60,000

Owner or Occupant	Size of Lot	Stories High	St. No.	Lot No.	Value of Real Estate Unimproved	Value of Real Estate with Improvements Thereon
Domestic & Foreign Missionary Soc. of P. E. Church	80x70	6A	275-81	59	Exempt	Exempt
S.E.C.						
North Side 21st St., 4th to Lexington Ave., Gramercy Park North.						
Gram. Park. Op. Co.	82.6x 197.6 Ir.	16 & Pent.	105-109	9	$380,000	$1,195,000
Hotel Gram. Park.	165x 181.6 Ir.	16 & Pent	111-121	18	515,000	1,700,000
N.W.C.						
West Side Lexington Ave., 21st to 22d St.						
Archbishop of N. Y.	66x155 Ir.	8-15	1-5	11	Exempt	Exempt
B.W.C.						
East Side Lexington Ave., 22d to 21st St. S.E.C.						
Gramercy Dev. Co...	74.1x100	13	1	67	$310,000	$1,150,000
North Side 21st St., Lexington to 3d Ave., Gramercy Park North. N.E.C.						
One Lex. Ave. Co..	60x123	5 12½	123-25	22	$120,000	$110,000
48 Gramercy Pk. Cp.	21x98.9	4B	127	35	15,000	120,000
P. S. & A. H. Bing	75x98.9	15 & Pent	129-133	26	175,000	570,000
Carledjon Rlty. Cp.	87.6x98.9	16-10	135-41	30	195,000	585,000
Astor Impt. Cp. ...	20.6x89.9	6	143	31	26,000	49,000
Gramercy Park Apts	26x95.9	6	145	33	47,000	165,000
39 Grammercy Park Cp.	124x50	17	159	43	190,000	1,410,000
N.W.C.						
West Side 3d Ave., 21st to 22d St.						
S. D. Sokas	12.8x75	3	268	41	$16,000	$20,000
S. D. Sokas	12.8x75	3	269	15	16,000	20,000
S. D. Sokas	12.6x75	3	270	46	16,000	20,000
Lamm Hldg Corp..	21.6x75	3	272	47	28,000	45,000
274 3d Ave. Corp....	22x75	1	274	48	20,000	10,000
Henry Gucker	22x75	3	276	49	29,000	32,000
L. Greisman	41x76	3		51	75,000	78,000
S.W.C.						
South Side 22d St., 3d to Lexington Ave.						
M. M. Rosenberg ..	17.4x98.9	4	153	62	$17,000	$23,000
Gram. East Rlty. Cp.	57.8x98.9	6	154-152	53	65,000	145,000
Viceconte Rlty.	20x98.9	3	150	56	20,000	27,000
L. Rogers	60x98.9	6	148-144	57	63,000	125,000
L. Rogers	20x98.9	4	142	60	20,000	21,000
Ida Greisman	16.3x98.9	4B	140	61	16,000	20,000
P. S. & A. H. Bing	16.3x98.9	4	138	63	16,000	20,000
P. S. & A. H. Bing	16.3x98.9	4	136	63	16,000	20,000
P. S. & A. H. Bing	16.3x98.9	4	134	64	16,000	20,000
South Side 22d St., Lexington to 4th Ave.						
AJA Corp.	100x 98.9 Ir.	10 & Pent	103-110	81	$175,000	$625,000
Section 3, Volume 7, Block 878—East Side 4th Ave., 22d to 23d St. N.E.C.						
United Charities of N. Y.	68.9x 160 Ir.	9	285-287	1	$40,000	*$72,000
					Exempt	Exempt
United Charities of N. Y.	40x80.10	9	289-91	4		
North Side 22d St., 4th to Lexington Ave.						
111 E. 22d St. Rlty. Corp	50x98.9	4-2	111-15	9	$71,500	$100,000
128 E. 23d Cp.	125.1x 197.6	4B	121-25	16	445,000	560,000
West Side Lexington Ave., 22d to 23d St. N.W.C.						
City of New York..	99.4½x 75 Ir.	10	10-16	16	Exempt	Exempt
East Side Lexington Ave., 23d to 22d St. S.E.C.						
College of City of N. Y.	122.6x200	16	17	20	Exempt	Exempt
City of New York..	75x100	10 P.H	11	23	Exempt	Exempt
N.E.C.						
North Side 22d St., Lexington to 3d Ave.						
The City of N. Y.	100x75	4	137-43	24	Exempt	Exempt
Jerulet Corp.	75x98.9	6	145-149	28	$55,000	$290,000
Swedish Luth. Ch..	60x98.9	1	151-53	32	Exempt	Exempt
Swedish Evan. Ch..	20x98.9	5	155	34	*3,500	4,000
West Side 3d Ave., 22d to 23d St. N.W.C.						
Louis Evers	25x75	4	282	33	$45,000	$49,500
Albert Topper	25x75	4	284	36	21,500	60,000
A. Topper	25x75	4	286	37	22,500	32,500
B. & J. Kraemer ..	68.6x75	1	288-292	38	80,000	93,000
B. & M. Kugler....	24x70 Ir.	5	294	42	29,000	37,000
G. Modra	30.0¼x 70 Ir.	5	296-300	43	80,000	120,000
B.W.C.						
South Side 23d St., 3d to Lexington Ave.						
Xavier Soc. Blind..	25x98.9	2	160	45	$40,000	$15,000
C. A. Klubs	25x98.9	4	158	46	40,000	95,000
C. A. Klube	25x98.9	6	156	47	40,000	45,000
Xavier Soc. of Blind	25x98.9	7	154	48	Exempt	Exempt
Parover Hldg. Co...	76x98.9	6	152	49	40,000	63,000
P. J. Vereczi	25x98.9	2-3	150	50	10,000	57,000
South Side 23d St., Lexington to 4th Ave. B.W.C.						
E. M. Kramer......	25x99	1½ 5	122	59	$80,000	$115,000
Beach, Gasper Co..	100x 197.6 Ir.	12	114-120	65	355,000	870,000
A. E. & A. Oelschlaeger	25x98.9	5	112	69	60,000	67,000
A. E. & A. Oelschlaeger	25x98.9	10	110	70	60,000	132,000
United Charities of N. Y.	75x98.9	1	104-08	73	187,500	*212,000
United Charities of N. Y.	50x98.9	5	100-02	74	169,000	*215,000
S.E.C.						
Section 3, Volume 7, Block 879—East Side 4th Ave., 23d to 24th St. N.E.C.						
111 E. 23d St. Cp...	98.9x 158 Ir.	6B	303-311	1	190,000	$840,000
Sperry Rand	99.9x150 Ir.	20	313-321	61	125,000	1,275,000
S.E.C.						
North Side 23d St., 4th to Lexington Ave						
Blumeo Rlty. Corp.	56.6x110	12	115-117	9	$123,000	$310,000
Carpen Rlty.	29x110	1	119	11	66,000	65,000
121 E. 23d St. Rlty.	29x110	5	121	12	60,000	76,000
Mary E. O'Brien..	28x98.9	1	123	13	65,000	65,000
125 E. 23d S. Mgmt. Corp.	28.6x98.9	6	125	14	65,000	85,000
R. Knobel	60x 113.9 Ir.	1	127	16	115,000	170,000
Chas. R. Rlty. Co..	50x97.6	12	131-33	17	150,000	335,000
N.W.C.						
West Side Lexington Ave., 23d to 24th St.						
16 E. 23d St. Corp. .	20x50	4	33	59	$23,000	$24,000
Schulnick & Endler.	60.3x50	1	36	60	30,000	95,000
J. W. Bishop	19.9x50	3	38	61	35,000	45,000
B.W.C.						
North Side 23d St., Lexington to 3d Ave. N.E.C.						
Hy. C. Corp........	50x197.6	16 & Pent.	135-37	25	$375,000	$1,320,000
Blood Trans. Assoc.	26x98.9	3	139	25	Exempt	Exempt
National City Bank	26x98.9	1	141	26	52,000	92,000
L. A. Wien, et al	78x98.9	23	143-147	27	170,000	916,000
U. S. of America...	78x 197.6 Ir	2-3	149-153	30	Exempt	Exempt
Jafin Prop	78x98.9	6	155-167	33	170,000	300,000

Owner or Occupant	Size of Lot	Stories High	St. No.	Lot No.	Value of Real Estate Unimproved	Value of Real Estate with Improvements Thereon
West Side 3d Ave., 23d to 24th St. N.W.C.						
S. G. Holnick	24.5½x81	5	302	31	$85,000	$125,000
S. G. Holnick	24.4½x81	5	304	37	85,000	105,000
G. J. S. Rlty. Co..	24.5½x84	5	306	33	75,000	48,000
G. J. S. Rlty. Co.	24.5½x84	5	308	39	85,000	18,000
Union Mutual Life Ins. Co.	49.4½x84	5	310-14	40	62,000	75,000
C. Halebian	24.4½x81	1	316	43	30,000	11,000
Dry Dock Sav. Bk...	24.4½x81	4	318	44	15,000	82,000
S.W.C.						
South Side 24th St., 3d to Lexington Ave.						
L. Karp & H. Zimbar	52x98.9	2	148-150	52	$50,000	$110,000
G. Hedlund	52x98.9	9 & Pent	146-144	54	50,000	250,000
S.E.C.						
South Side 24th St., Lexington to 4th Ave.						
J. Scheller	22.8x83.9	4½	121	61	$20,000	$30,000
J. Scheller	22.8x83.9	4½	123	65	20,000	31,000
A. Fremer	80x98.9 Ir	5	125-120	69	46,000	140,000
Francis J. Kiegan et al.	100x87.6	6	124-116	70	100,000	275,000
Section 3, Volume 7, Block 880—East Side 4th Ave., 24th to 25th St. N.E.C.						
Three Realty	20x83	3	323	1	$45,000	$90,000
F. R. Frank... ..	20x83	3	325	2	43,000	85,000
327 4th Ave Corp..	20x83	3	327	3	17,000	55,000
329 4th Ave. Corp...	38.9x83	13	329-31	4	80,000	170,000
333 4th Ave Corp.	19.4½x100	5	333-35	92	130,000	140,000
333 4th Ave. Corp.	41.4½x100	1-4	337	81	160,000	170,000
S.E.C.						
North Side 24th St., 4th to Lexington Ave.						
East 24th St. Realty	61x98.9	6	105-109	8	167,000	$200,000
111 E. 24th St. Rlty. Corp	20x98.9	3B	111	9	65,000	65,000
K. E. Canfield et al.	46x98.9	12	117-119	12	50,000	315,000
Neil Joint Venture..	50x98.9	12	121-123	11	55,000	115,000
Alhar Equities, Inc.	45x98.9	8	125-127	16	60,000	96,000
L. B. Auto Sales Co.	20x98.9	3B	129	18	25,000	35,000
West Side Lexington Ave., 24th to 25th St. N.W.C.						
40 Lexington Ave. Rlty	19.6x60	9	40	19	$37,000	231,000
40 Lexington Ave. Rlty	19.9x60	3B	42	20	21,000	25,000
131 W. 60th St. Cp..	49.4x100	V	60	61	72,000	72,000
130 E. 16th St., Inc..	49.4½x60	7	54-58	74	75,000	175,000
S.W.C.						
East Side Lexington Ave., 25th to 24th St. S.E.C.						
Lexwell Rlty. Cp...	39.6x72	6	57-69	64	$60,000	$140,000
Paramount Filling Station	69.3x94 Ir.	6	51-55	66	100,000	235,000
L. B. Auto Sales Inc.	19.9x50	3B	19	24	29,000	48,000
New Deal Pelr. Cp	19.9x50	3B	45	26	20,000	43,000
New Deal Pelr. Cp.	19.9x50	4	43	27	20,000	29,000
R. A. Green	20x50	5	41	21	60,000	105,000
N.E.C.						
South Side 24th St., Lexington to 3d Ave.						
Sornhor Rlty. Cp. .	44x98.9	3	139-141	80	$40,000	$90,000
Paramount Filling Station ...	44x98.9	3	143-145	83	40,000	80,000
Paramount Filling Station	65x197.6	3	147-151	21	125,000	205,000
Center Realty Co...	110x197.6	7	153-161	37	240,000	825,000
West Side 3d Ave., 24th to 25th St. N.W.C.						
Unity Props	41x81	5	321-322	12	$75,000	105,000
Unity Props.	41x81	5	323-326	41	58,000	58,000
Unity Props.	45.5x81	5	330-332	46	58,000	77,000
Unity Props.	21x81	5	334	48	27,000	20,000
Bellrico Realty Cp.	42x84	6	336-338	60	70,000	90,000
B.W.C.						
South Side 25th St., 3d to Lexington Ave						
ADKN Rlty Corp	22x98.9	3-3	142	60	$20,000	$30,000
Rabrose	44x98.9	2B	138-140	61	44,000	85,000
South Side 25th St., Lexington to 4th Ave.						
131 E. 16th St. Corp.	31x49	4½ 3	128-126	71	20,000	25,000
E. 25th St. Rlty. Co.	41.8x98.9	7	124-122	79	11,000	110,000
118 E. 25th St. Corp.	41.8x98.9	12	120-118	80	41,000	205,000
Kapa Rlty. Co.	41.8x98.9	12	114-110	82	11,000	175,000
Terok Mfg. Co	100x98.9	12	112-104	84	110,000	190,000
Section 3, Volume 7, Block 881—East Side 4th Ave., 25th to 26th St. N.E.C. & S.E.C.						
Hanover Corp	197.6x 120 Ir.	12	343-361	1	$675,000	$1,550,000
West Side Lexington Ave., 25th to 26th St. N.W.C.						
City of N. Y.	197.6x 206 Ir.	5B	60-78	6	Exempt	Exempt
S.W.C.						
East Side Lexington Ave., 26th to 25th St. S.E.C.						
Grivas, Inc. ...	21.8½x63	4	77	61	$18,500	$57,000
E. Nuccio	21.8½x63	4	75	62	25,000	34,000
Eldore Apts., Inc...	24.6½x100	4B	73	63	35,000	85,000
Lexico Rlty. Corp.	24.8½x110	5	71	61	35,000	47,000
Slumar Rlty. Co...	39.7x 100 Ir.	4 & Pent	69-67	24	59,000	90,000
St. Branill	20x79	10	6 61	28	95,000	145,000
N.E.C.						
North Side 25th St., Lexington to 3d Ave.						
Lex Holding Corp..	45.2x 197.6 Ir.	10 & Pent	137-139	29	$65,000	$195,000
T. Feldman	15.6x 197.6 Ir.	7 & Pent	141-155	31	400,000	1,025,000
Carloun Rlty. Co. ...	23x98.9	1	157	39	31,000	65,000
West Side 3d Ave., 25th to 26th St. N.W.C.						
S. Bleo	24.4½x84	4½	340	40	$40,000	$65,000
A. B. E. Rlty. Corp.	24.9½x84	3	342	41	20,000	29,000
A. B. E. Rlty. Corp.	24.9½x84	4	344	42	26,000	32,000
A. B. E. Rlty. Corp.	26.5½x84	3	346	43	29,000	31,000
A. B. E. Rlty. Corp.	26.8½x84	4	348	44	29,000	35,000
Burton Hldg. Co. ..	44.1½x84	4	350-352	45	49,000	125,000
M. L. Melzger	26.8x81	5	354	47	43,000	55,000
B.W.C.						
South Side 26th St., 3d to Lexington Ave.						
H. Levy	25x98.9	5	158	48	$22,000	$75,000
R. J. Rosen & ano.	19x49.4½	3B	156	59	11,000	15,000
D. Nejarean	19x49.4½	3B	154	60	11,000	15,000
Section 3, Volume 7, Block 882—East Side 4th Ave., 26th to 27th St. N.E.C.						
Elldale Rlty. Co...	49.4½x79	5	363-365	1	$125,000	$185,000
B. J. & L. V. Well..	49.4½x 120.10 Ir.	12	379-369	3	165,000	390,000
Weinstock Wines & Liquors	22.6x100	6	377	80	45,000	125,000
P. J. Cuskley	22.7x60	4	379	81	35,000	15,000
B. J. Weil & ano...	63.9x 162.6 Ir	16 & Pent.	381-386	85	200,000	915,000
S.E.C.						
North Side 26th St., 4th to Lexington Ave.						
111 Corp.	104.2x98.9	4	107-115	8	$175,000	$180,000
J. L. Roe & ano. ...	14.3 3-7x 98.9	3B	117	13	15,000	26,000
S. Field	14.3 3-7x 98.9	3B	119	14	15,000	30,000
A. Soloway	14.3 3-7x 98.9	3B	121	15	15,000	27,000

See last page for footnotes.

Owner or Occupant	Description of Property: Size of Lot	Stories High	St. No.	Lot No.	Value of Real Estate Unimproved	Value of Real Estate with Improvements Thereon
J. Stewart	14 3 3-7x 98.9	3B	123	16	15,500	27,000
W. L. Harris	14 3 3-7x 98.9	3B	125	17	15,500	25,000
H. Faerber	14 3 6-7x 98.9	3B	127	18	15,500	21,000
West Side Lexington Ave., 26th to 27th St. N.W.C.						
Assoc. Hosp. Plan	98.9x114.8	17	80-88	21	Exempt	Exempt
Assoc. Hosp. Ser.	93.8x100	18	98	69	Exempt	Exempt
S.W.C.						
East Side Lexington Ave., 27th to 28th St. S.E.C.						
Yermac Assoc.	24.8½x95	5	97	61	$53,000	$60,000
M. Nagel	133 3½x 95 Ir.	6	95-95	28	190,000	400,000
	3.4x19		..	126	100	100
Unknown	19.9x80	3B	63	29	24,000	28,000
Michael Flood	19.9x80	2-3B	81	80	38,000	50,000
Michael Flood						
N.E.C.						
North Side 26th St., Lexington to 3d Ave.						
M. Booke	46.8x 98.9 Ir.	6	127-129	31	$43,000	$95,000
Ray Rubinger	48.4x98.9	8	141-143	33	50,000	110,000
H. Field	25x98.9	5	145	35	23,600	27,000
147/9 E. 26th St. Cp.	50x98.9	V	147-149	36	60,000	120,000
Eichner Realty Co.	25x98.9	6	151	38	22,500	72,000
Harris & Wank Rs.	20x98.9	5	153	39	19,000	60,000
	N. W. C. of Alley					
Alley to Common	13x197.6	..	..	..	..	..
	Value reflected in adj. Lots 39 & 52, 43 to 50 incl.					
West Side 3d Ave., 26th to 27th St. N.W.C.						
L. & M. Hodjegian	24.8½x112	5B	358	43	$48,000	$51,000
Grumeaal Rlty. Cp.	24.0½x112	6	360	44	32,000	37,000
Grumeaal Rlty. Cp.	26.6½x112	6	362	45	33,000	115,000
H. K. McGovern	24.6½x112	6	364	46	32,000	46,000
M. C. Operating Cp.	24.8½x112	4	366	47	32,000	45,000
Wendel Jean Rlty. Cp.	24.8½x112	5	368	48	32,000	40,000
Nick P. Koulaloglov	49.4½x112	3-4	370-372	50	85,000	90,000
S.W.C.						
South Side 27th St., 3d to Lexington Ave.						P$105,000
17way. Alley Corp.	95x98.9	..	154	62	$105,000	
Dutch Illy. Co.	50x98.7	7	142-146	56	65,000	155,000
B. Boodakian	20x98.9	4	150	59	20,000	25,000
Peoples Playhouse, Inc.	25x98.9 Ir.	3-4	138	60	Exempt	Exempt
South Side 27th St., Lexington to 4th Ave.						
S. & B. Bornstein	25x98.9	5	126	73	$27,500	$41,000
Staplin Dist.	25x98.9	4	124	74	27,500	42,000
Staple Dist.	25x98.9	4	123	75	27,500	44,000
116 Assoc.	66.8x98.9	12	120-116	76	80,000	345,000
Urachia Youssufian	20.10x98.9	4	114	79	23,000	32,000
Section 3, Volume 7, Block 883—East Side 4th Ave. 27th to 28th St. N.E.C.						
M. Abrams	98.9x168.3	12	387-393	1	360,000	995,000
M. Goldman	98.9x185	12	395-399-401	88	415,000	1,075,000
S.E.C.						
North Side 27th St., Park Ave. South to Lexington Ave.						
Coredan Illy. Co.	33.4x98.9	5	115	11	$33,000	$58,000
Harvard Agency Co.	60.1x 197.6 Ir.	10	121-123	14	100,000	250,000
N. Chamberlain	21.8x98.9	4	129	18	21,000	31,000
John J. Welstead	21.8x98.9	4	131	19	22,000	82,000
West Side Lexington Ave., 27th to 28th St. N.W.C.						
John J. Welstead	19.9x80	5	100	20	$34,000	$39,000
John J. Welstead	19.9x80	4	102	21	23,000	31,000
John J. Welstead	19.9x80	4	104	22	23,000	32,000
B. H. Jackson	19.9x80	5	106	23	23,000	35,000
M. Papazian	19.9x80	5	108	21	23,000	35,000
M. Papazian	19.9x77	4	110	71	20,000	27,000
F. E. Emmerich	19.9x77	4	112	72	20,000	32,000
F. E. Emmerich	19.9x77	4	114	73	20,000	33,000
Paul Kalchukian	19.9x77	4	116	74	20,000	32,000
D. A. Turner & ano	19.9x77	4B	118	75	31,000	40,000
S.W.C.						
East Side Lexington Ave., 28th to 27th St. S.E.C.						
B. C. Benevenuto	24.8½x60	4	115	66	$32,000	$40,000
J. & B. Asedo	24.8½x60	3B	113	67	21,500	26,000
G. E. Ershig	12.4½x60	3	111	68	9,000	14,500
G. E. Ershig	12.4½x60	3	109	69	*6,000	*9,500
105-7 Lex. Ave. Co.	49.4x100	V	..	25	60,000	60,000
C. Zucker	24.8½x100	5	103	20	29,500	80,000
A. Gilbert & ano	21.8½x100	5	101	27	29,500	42,000
B. Horowitz	24.8½x69	4	99	28	35,000	48,000
N.E.C.						
North Side 27th St., Lexington to 3d Ave.						
H. Siegler	31x24.8½	2-3B	137½	29	$12,000	$16,000
J. J. Welstead	20x98.9	3B	139	31	18,000	21,000
J. J. Welstead	20x98.9	3B	141	32	18,000	21,000
Van Wagoner Linn Consl.	20x98.9	3B	143	33	18,000	26,000
J. L. Ennis & Co., Inc.	20x98.9	3B	145	34	18,000	19,000
P. A. H. Jackson et al.	20x98.9	3B	147	35	20,000	28,000
P. A. H. Jackson et al.	20x98.9	4	149	36	20,000	27,000
P. A. H. Jackson et al.	20x98.9	4	151	37	20,000	27,000
P. A. H. Jackson et al.	20x98.9	4	153	38	20,000	27,000
P. A. H. Jackson et al.	20x98.9	4	155	39	20,000	27,000
P. A. H. Jackson et al.	20x98.9	4	157	40	20,000	27,000
P. A. H. Jackson et al.	20x24.8½	4	159	41	9,000	18,000
P. A. H. Jackson et al.	20x24.8½	4	161	42	9,000	18,000
P. A. H. Jackson et al.	20x24.8½	4	163	43	9,000	18,000
West Side 3d Ave., 27th to 28th St. N.W.C.						
Almy Rlty. Corp.	24.8½x80	4	376	44	$32,000	$38,000
C. Walzer	24.8x120	4	378	45	32,000	37,000
B. Coregan & ano	24.8½x120	5	380	46	32,000	57,000
Big 3 Rlty. Co.	24.8½x120	V	382	47	32,000	32,000
Weinstock & Farber	24.8½x120	4	384	48	32,000	47,000
M. J. Weinrib	24.8½x120	3	386	49	32,000	40,000
Jalein Rlty. Corp.	24.8½x61.6	4	388	50	22,000	28,000
G. Rosenberg	24.8½x61.6	2-3	390	51	35,000	43,000
S.W.C.						
South Side 28th St., 3d to Lexington Ave.						
327 Wash. St.	20x49.4½	4	162	52	$13,500	$19,000
327 Wash. St.	19.6x49.4½	4	158-60	53	13,000	17,000
3d Ave. Rlty. Co.	20x49.4½	4	164-166	54	13,000	47,000
E. Gannon	21x98.9 Ir.	3B	152	55	21,000	28,000
Nerses Chamourlen	37.6x98.9	4	148-50	56	37,500	52,000
Rollo Ests., Inc.	112.6x98.9	12 & Pent	138-46	58	125,000	790,000
John J. Welstead	25x98.9	5	136	63	25,000	42,000
Charside Rlty. Cp.	20x71.0½	3B	134	64	17,000	20,000
Michidana Rlty.	20x74.0½	4	132	65	17,500	33,000
South Side 28th St., Lexington to 4th Ave.						
Henry S. Borden	23x98.9	4	128	78	$25,500	$10,000
Henry S. Borden	20x98.9	4	126	77	22,000	36,000
State of New York	60.1x 187.6 Ir.	8	122-24	78	Exempt	Exempt
Latin Amer. Inst.	40x98.7	7	114-16	53	45,000	92,000
Section 3, Volume 7, Block 884—East Side Park Ave. South, 28th to 29th Sts. N.E.C.						
Jeanette Enl.	46.1x80	2	403-5	1	$135,000	$210,000
Jenfil Rlty. Cp.	45.4x80	4	407-09	3	85,000	150,000
R. Earl Corp.	45.4x 84.2½ Ir.	4	413-11	87	83,000	140,000
419 4th Ave. Corp.	60.9x 182.11½ Ir.	20	419-15	84	217,000	975,000
S.E.C.						
North Side 28th St., Park Ave. South to Lexington Ave.						
105 E. 28th St. Cp.	22.6x98.9	4	105	6	$25,000	$40,000
E. Tarnopol	195x98.9	V	..	7	190,000	190,000
119 E. 28th St. Rlty. Cp.	21.10x98.9	5	119	12	24,500	47,000
W. T. Realty	65.7½x98.9	V	125	15	80,000	80,000
L. & B. Gelberg	21.6x 78.9 Ir.	5	127	16	20,500	34,000
West Side Lexington Ave., 28th to 29th St. N.W.C.						
R. E. Rodricks	20.3x78.6	4B	120	17	$31,000	$38,000
R. E. Rodricks	19.11x78.6	4	122	18	20,000	27,000
R. E. Rodricks	19.6½x78.6	4B	124	19	20,000	27,000
Walter Bobkiewicz	19.6½x78	4B	126	20	20,000	27,000
Beryll Rlty. Cp.	20.6x 100 Ir.	5	128	21	21,000	36,000
Beryll Rlty. Cp.	16.3½x81	4	130	65	16,000	23,000
L. Twitchell	16.3½x91	4	132	66	16,000	47,000
Pilgrim Prop., Inc.	16.3½x81	4	134	67	16,000	19,000
Henry J. Gucker	16.3½x81	4	136	68	16,000	31,000
Mayer Ld Cp. & ano	16.3½x81	4	138	69	16,000	36,000
S. Brown	16.3½x81	5	138½	70	26,000	36,000
S.W.C.						
East Side Lexington Ave., 29th to 28th St. S.E.C.						
M. Bellis	22.4x80	5	135	60	$36,000	$52,000
F. S. S. Rlty. Cp.	21.10x80	5	133	61	22,500	35,000
I. Scheinker	21.10x80	5	131	62	22,500	44,000
133 Lex. Ave. Corp.	21.10x80	5	129	63	22,500	44,000
127 Lex. Inc.	21.08x80	4B	127	22	22,500	35,000
Lora Corp.	21.10x80	4B	125	23	22,500	31,000
L. Lindenbaum	21.01x80	5	123	24	22,500	32,000
Lex. Props., Inc.	21.10x80	4B	121	25	22,500	30,000
Schabenell Rlty. Cp.	22.4x80	5	119	26	36,000	50,000
N.E.C.						
North Side 28th St., Lexington to 3d Ave.						
Parkleigh Rlty. Co.	45x98.9	9 & Penl	137-39	27	$50,000	$190,000
St. Stephen's R. C. Ch. & Sc.	176x 197.8 Ir.	1-4	141-145	30	Exempt	Exempt
V. & I. Feldman	22.3x49.4½	3B	157	36	15,000	18,000
V. & I. Feldman	34.2x49.4½	3B	159	37	22,500	26,000
West Side 3d Ave., 28th to 29th St. N.W.C.						
V. & I. Feldman	25x63.7	4	394	39	$33,000	$41,000
C. Shapiro	24.4½x63.7	5	396	40	22,000	38,000
398 3d Ave. Cp.	24.8½x120	5	398	41	32,000	60,000
W. Epstein	24.8½x120	2	400	42	32,000	36,000
Northwood Holding Corp.	49.4½x100	3	402-06	43	60,000	65,000
Ed. & L. Jamie	49.4½x100	2-1	408-412	48	82,000	105,000
S.W.C.						
South Side 29th St., 3d to Lexington Ave.						
St. Stephen's Ch.	100x98.9 Ir.	3	142	54	Exempt	Exempt
I. & J. Michel	20x98.9	4B	132	59	$20,000	$30,000
South Side 29th St., Lexington Ave. to Park Ave. South						
Sheltering Arms	106.6x98.9	4	126	71	Exempt	Exempt
Anna Hirch	21.10x98.9	..	114	77	24,000	37,000
Cong. Chrls. Service	43x98.9	3B	113	78	Exempt	Exempt
Gemel Rlty.	17.0½x98.9	4	108	80	18,500	25,000
Section 3, Volume 7, Block 885—East Side Park Ave. South, 29th to 30th Sts. N.E.C.						
Hamilton Converter.	66.2x80	20	423-27	1	$170,000	$570,000
431 4th Ave. Corp.	31.4x100	7	431-29	4	62,000	110,000
R. Wachl	21x100	4	433	92	42,000	49,000
1535 Pilkin Cp.	19.9x60	4	435	91	23,000	36,000
Claire A. Rauch	19.9x60	4	437	90	23,000	39,000
Richard Davis	39.6x60	4	441	88	65,000	105,000
S.E.C.						
North Side 29th St., 4th to Lexington Ave.						
Yelta Cohen	45x98.9 Ir.	7	103-01	8	$55,000	$95,000
P. R. Goldfein	40x98.9	12	105-07	8	48,000	190,000
Courtelle, Inc.	20x98.9	4	109	10	21,500	35,000
Paul Arreghi	20x98.9	3B	111	11	21,500	31,000
Paul Arreghi	20x98.9	4B	113	12	21,500	31,000
Yarmark Assoc.	50x98.9	6	117-15	14	60,000	120,000
Anthony Home, Inc.	50x98.9x 150 Ir.	7-8	119-21	15	Exempt	Exempt
Salvation Army	31x24.8½	V	..	17	12,500	12,500
Salvation Army	30x24.8½	V	..	18	12,000	13,000
West Side Lexington Ave., 29th to 30th St. N.W.C.						
Salvation Army	24x8½x89	V		19	$22,000	$22,000
5th Ave. Protective Assn.	24.9x100	4	142	20	29,500	45,000
Old Print Shop	24.8½x100	5	150	69	29,500	41,000
S. Kochman	24.8½x100	5	152	70	29,500	41,000
Moravian Church	49.4½x80	1	154-56	71	Exempt	Exempt
S.W.C.						
East Side Lexington Ave., 30th to 29th St. S.E.C.						
420 3d Ave. Corp.	38.9x100	4	167-159	63	$65,000	$90,000
Plume Tr. & Sales Co.	15x100	4	155	65	18,000	26,000
155 Lex., Inc.	15x100	4	153	66	18,000	31,000
153 Lex. Inc.	15x100	4	151	67	18,000	31,000
149 Lex. Ave. Cp.	15x100	4	149	68	18,000	29,000
147 Lex. Ave. Corp.	20.44x85	4	147	24	21,500	36,000
DuBrin Corp.	14.6x85	4	145	25	15,000	23,000
DuBrin Corp.	14.6x85	4	143	26	15,000	23,000
J. Gerald, ano.	16.3x85	4	141	27	17,500	44,000
V. Carabe	16.4x85	4	139	28	17,500	28,000
Troop Rlty. Cp.	16.9½x85	4	137	29	27,000	37,000
N.E.C.						
North Side 30th St., Lexington to 3d Ave.						
E. G. Gurtsinger	20x98.9	4	131	30	$20,000	$28,000
Cong. Aderelh El.	20x98.9	4	133	31	1,500	*3,000
Cong. Aderelh El.	25x98.9	4	135	32	Exempt	Exempt
Dominican Rlty.	45x98.9	6	137-39	33	45,000	120,000
R. Wand	20x98.9	4	141	35	20,000	29,000
Mary Andrews	20x98.9	3B	143	36	20,000	27,000
J. J. Welstead	20x98.9	3B	145	37	20,000	23,500
J. J. Welstead	20x98.9	4B	147	38	20,000	21,500
Jay Slanion	12.6x98.9	4B	149	39	12,500	17,000
5th Ave. Bk. Trustee	12.6x98.9	4B	151	40	12,500	18,000
L. Berry & ano.	25x98.9	5	153	41	25,000	38,000
West Side 3d Ave., 29th to 30th St. N.W.C.						
H. Lordigyan	24.8½x95	4B	416	42	$43,000	$52,000
H. Lordigyan	24.8½x95	3	418	43	29,000	32,000
420 3d Ave. Corp.	24.8½x95	3	420	44	29,000	31,000
Murnik Rlty. Cp.	24x8½x95	4	423	45	29,000	50,000
Z. Pashalian	24.8½x95	5	424	46	29,000	40,000
M. Rosen	24.8½x95	5	426	47	29,000	36,000
C. Paris	24.4½x95	5	428	48	29,000	43,000
E. Paris	25x95	5	430	49	43,000	49,000
S.W.C.						
South Side 29th St., 3d to Lexington Ave.						
P. & M. Goldstein	25x98.9	4	156	50	$23,000	$44,000
Star Oper. Corp.	16.8x98.9	3B	154	51	17,000	19,000
Star Oper. Corp.	16.8x98.9	3B	152	52	17,000	19,000
Star Oper. Corp.	16.8x98.9	3B	150	53	17,000	19,000
148 Hldg. Cp.	50x98.9	5	148	54	55,000	290,000
144 E. 30th St. Corp.	25x98.9	4	144	56	25,000	42,000
142 E. 30th St. Corp.	25x98.9	2-3	142	57	25,000	40,000
B. B. Scholl	12.6x98.9	4	140	58	12,500	17,000
138 E. 30th St., Inc.	12.6x98.9	4	138	59	12,500	17,000
M. Ferrel	25x98.9	3B	136	60	25,000	33,000
North Side 30th St., Lexington to 4th Ave.						
D. N. George	20x40.4½	3B	120	73	$14,000	$17,000
B. Gelardin	35.3 2-7x 98.9	3B	178	74	39,000	70,000
Guell-Sloan & Pierce	17.10 2-7x 98.9	3B	124	76	20,000	32,000
L. R. Mittleman	17.10 2-7x 98.9	4	122	77	20,000	28,000
Gil Eghyan	17.10 2-7x 98.9	3B	120	78	20,000	25,000
L. Hawkins	17.10 2-7x 98.9	3B	118	79	20,000	26,000
A. Rankin, Jr.	17.10 2-7x 98.9	3B	116	80	20,000	42,000
Thos. Moll Osborne Mem. Fund, Inc.	30x98.9	4	114	81	Exempt	Exempt
A. N. Stroe	40x98.9	4	112	82	50,000	310,000
White Leaf Rlty. Cp.	20x98.9	4	108	84	22,000	42,000
Perceptive Ent. Inc.	20x98.9	4	108	85	22,000	41,000
J. Figdor	20x79	4	104	86	20,000	29,000
102 E. 30th St., Inc.	20x70	5	102	87	20,000	39,000
Section 3, Volume 7, Block 886—East Side Park Ave. South, 30th to 31st Sts. N.E.C.						
443 4th Ave. Corp.	74.0½x90	11	443, 449	1	$190,000	$450,000
451 4th Ave. Cp.	49.4½x100	3	451, 453	5	115,000	135,000
Mira Assoc., Inc.	24.8½x 63.10	4	455	89	40,000	44,000
Mira Assoc., Inc.	24.8½x 62.10	4	457	83	40,000	44,000
Mira Assoc., Inc.	24.8½x 62.10	4	459	87	60,000	65,000
S.E.C.						
North Side 30th St., Park Ave. South to Lexington Ave.						
M. Fiorio	60.1x 98.9 Ir.	V	107	8	$71,500	$71,500
Amer. Field Serv.	19.2½x98.9	4B	113	11	Exempt	Exempt
T. S.&E. H. Tolman	18.8½x 98.9	4B	115	12	31,000	37,000
Nicki Rlty.	18.8½x 98.9	4	117	13	21,000	45,000
Cohen & Blindman	18.5½x 98.9	4	119	14	20,500	27,000
Emily Sanchez	19.8⅝x 98.9	4B	121	15	21,000	29,000
Wablin Rlty.	19.3½x 98.9	4B	123	16	21,000	30,000
125 E. 30th St. Corp.	19.3½x 98.9	4B	125	17	21,000	63,000
E. Tarnopol et al.	19.3½x				23,000	25,000
E. Tarnopol et al.	18.11½x 98.9	4B	127	18		
	98.9 Ir.	4B	129	19	23,000	25,000
E. Tarnopol et al.	23.9x 98.9 Ir.	4B	131	20	30,000	32,000
West Side Lexington Ave., 30th to 31st St. N.W.C.						
N. Y. Phoenix School of Design	39.6x80	5	160, 162	21	Exempt	Exempt
E. Tarnopol et al.	19.9x80	5	164	23	$23,000	$27,000
E. Tarnopol et al.	19.9x80	4	166	24	23,000	36,000
E. Siraganian	19.9x80	4	168	25	21,000	28,000
C. Coffin	19.9x80.6	4	170	67	21,000	35,000
E. Siraganian	19.9x80.6	4	172	68	21,000	28,000
H. Baker	16.9x64	4	174	69	19,000	50,000
178 Lex. Ave. Cp.	19.9x64	4	178	70	19,000	25,000
178 Lex. Ave. Inc.	19.9x64	5	178	71	29,500	48,000
S.W.C.						
East Side Lexington Ave., 31st to 30th St. S.E.C.						
Gruenstein	43.10⅝x90	6	177-175	52	$70,000	$85,000
Gruenstein	48.10x 111.1	V	173	64	70,000	10,000
B. Zuckerman	21.11½x100	3B	169	26	26,000	33,000
Mary C. Lelo	21.11½x110	4	167	27	26,000	34,000
Frank. A. Welheim, al al.	21.11½x100	4	165	28	26,000	27,000
W. Fromcheck	43.10⅝x100	12	163, 161	30	75,000	250,000
N.E.C.						
North Side 30th St., Lexington to 3d Ave.						
138 E. 30th St. Cp.	40x98.9	5	133	31	$45,000	$175,000
W. Kugelmass	20x98.9	5	137	33	20,000	80,000
Nabob Rlty. Co.	40x98.9	6	139-141	34	40,000	95,000
Bronstein Realty Cp.	26.8x98.9	5	143	36	26,500	55,000
M. Clandorf	26.8x98.9	5	145	37	26,500	75,000
Middle Rlty. Cp.	26.8x98.9	5	147	38	26,500	55,000
Harry J. Nielson	20x98.9	5	151	39	20,000	31,000
Mad. Sq. Church House	20x98.9	3B	153	40	Exempt	Exempt
4331 Rlty. Co.	20x67.9	4	155	41	15,000	25,000
4331 Rlty. Co.	20x67.9	4	157	42	15,000	25,000
West Side 3d Ave., 30th to 31st St. N.W.C.						
Madison Sq. Church House	59.5x60	4	432-436	43	Exempt	Exempt
126 Henry St. Cp.	19.8x60	4	438	46	$21,000	$22,000
F. M. Friedman	19.8x 100 Ir.	4	440	47	29,500	35,000
Tudor & Shapiro	49.4½x100	6	442-444	48	72,000	100,000
Mid. City Rlty. Co.	49.4x100	V	446-8	51	90,000	90,000
S.W.C.						
South Side 31st St., 3d to Lexington Ave.						
Garfield & Balter	146x98.9	6	142-158	66	$160,000	$395,000
Natphil Hldg. Cp.	21x98.9	4	140	58	21,000	36,000
G. Ert	21x98.9	4	138	59	21,000	31,000
Jas. F. Connolly	21x98.9	4	136	60	21,000	30,000
South Side 31st St., Lexington Ave. to Park Ave. South.						
M. MacFayden	16.5x59.3	3B	128	72	$13,000	$16,000
W. & B. Kaufman	22.6x98.9	3B	126	73	24,500	29,000
C. & F. Smith	22x98.9	4	124	74	24,000	17,000
N. L. Estates	88.6x98.9	8	120-122	75	46,500	91,000
A. Bresciani	18.9x98.9	4	118	77	21,000	30,000
Sutton Lane Ry. Co.	20.6x98.9	4	116	78	22,000	30,000
I. Lefson	40.3x98.9	4-3	114-112	79	68,500	70,000
M. Harris	19x98.9	4	110	81	21,000	26,000
M. Harris	19x98.9	4	108	82	21,000	25,000
B. Levinson	19x98.9	4	106	83	21,000	32,000
L. Shachter	24x98.9	5	104	84	26,500	37,000
Bluebird Homes, Inc.	36x74.0½	5	102	86	37,000	135,000
Section 3, Volume 7, Block 887—East Side Park Ave South, 31st to 32d Sts. N.E.C.						
M. J. Raff & ano.	35.2x 100 Ir.	12	461-463	1	$125,000	$270,000
R. Johanson	19.6x80	5	465	3	36,000	52,000
469 Realty Corp.	20.10x 60.1½ Ir.	5	467	4	36,000	52,000
469 Realty Corp.	23.3x 100 Ir.	5	469	5	55,000	78,000
S. Rhinelander Ests.	98.9x161.2	..	..	95	410,000	411,000
S.E.C.						
North Side 31st St., 4th to Lexington Ave.						
Marelyn Frischman	22x98.9	6	107	7	$[illegible]	$20,000
E. Gould Fdn.	22x98.9	7	108	8	Exempt	Exempt
90 Park Corp.	22x98.9	4B	111	9	24,000	95,000
Murray Hill Manor	84x98.9	4B	113	10	41,000	105,000
L. Harrison, Inc.	21.1x 68.6 Ir.	4	115	12	17,500	45,000
L. Harrison, Inc.	21.1x 68.9 Ir.	4	117	13	28,500	55,000
Valham Rlty. Co.	72.4x 11 & 98.9 Ir.	Pent	119-123	14	96,000	625,000
127 E. 31st St. Corp.	37.2x 66.2½ Ir.	4	127	18	28,500	55,000
F. & G. Hldg. Cp.	18.6x65	4	131	20	13,500	20,000
West Side Lexington Ave., 31st to 32d St. N.W.C.						
M. Levinson	1.6x47.10	4	190	21	$32,000	$37,000
Giralamo Rlty. Cp.	5x47.10	3B	182	22	12,500	40,000
H. A. Lieberman	22.6x 100 Ir.	5B	184	23	26,000	29,000
Julia Rosenberg	22.6x 100 Ir.	4	186	24	28,000	32,000
H. A. Lieberman	20x100	3B	188	25	30,000	32,000
Mann, Inc.	22x80	4	190	79	26,500	31,000
Cres, Inc.	67.6x 100 Ir.	16	196-192	82	165,000	695,000
S.W.C.						
East Side Lexington Ave., 32d to 31st St. S.E.C.						
193 Realty Corp.	58.6x95	V	..	74	$110,000	$110,000
Garlex Rlty. Co.	41x100	2	189-191	77	60,000	105,000
A. Holman	78.5x 100 Ir.	6	181-187	28	130,000	285,000
L. Turchioe	19.7x95.8	4	179	80	40,000	80,000
N.E.C.						

Owner or Occupant	Size of Lot	Stories High	St. No.	Lot No.	Value of Real Estate Unimproved	Value of Real Estate with Improvements Thereon
North Side 31st St., Lexington to 3d Ave.						
Henry Steeger, et al.	101.2x98.9	2	139-141	32	$115,000	$160,000
V. S. Grasso	23x115.7	5	149	37	25,000	40,000
V. S. Grasso	19x115.7	5	151	39	19,000	*29,000
V. S. Grasso	27x115.7	5	153	40	30,000	*12,000
E. Novak	16.6x98.9	3	155	41	16,500	19,000
V. S. Grasso	49.6x98.9	6	157-161	44	55,000	80,000
West Side 3d Ave., 31st to 32d St. N.W.C.						
J. Gulligan	25x80	5	450	46	$16,000	$67,000
V. Merjanian	22.4x80	3	451	47	26,500	29,000
Elderado Realty	22.8x80	3	454	48	26,500	29,000
L. Kovars	23.4x80	3	456	49	27,500	33,000
Galoa Rlty. Cp.	30.4x126.3 lr.	5	458-460	50	52,000	62,000
E. R. Gurel	24.5½x100 lr.	4	462	52	25,000	28,000
Cross Rds. Imp. Co.	16.5½x60	3	464	63	17,000	19,000
Cross Rds. Imp. Co.	16.1½x60	3	466	64	17,000	19,000
Cross Rds. Imp. Co.	16.9½x60	3	468	65	26,000	28,000
S.W.C.						
South Side 32d St., 3d to Lexington Ave.						
Mechanics Realty & Const.	20x49.4½	3	170	56	$14,000	$17,000
Mechanics Realty & Const.	20x49.4½	3	168	57	11,000	17,000
Cross Road Imp. Co.	26x68.7 lr.	3B	166	58	20,000	22,000
V. Grasso	25x98.9 lr.	5	162	59	27,500	43,000
V. Grasso	25x81.11	5	160	60	24,000	40,000
V. Grasso	25x81.11	5	158	61	24,000	40,000
V. Grasso	16.8x81.11 lr.	3	156	62	16,500	22,000
City of N. Y.	4x19.7 lr.	Int. Rear		63	200	200
H. Steegers et al.	108.4x98.9 lr.	6	142-154	64	130,000	270,000
South Side 32d St., Lexington Ave. to Park Ave. South.	25x98.9	V	..	84	$115,000	$115,000
122 E. 32d St. Cp.	20.6x98.9		120 4	87	33,000	47,000
Majda Cp.	78.5x98.9	17	116-122	28	140,000	725,000
Majde Cp.						
Section 3, Volume 7, Block 888—East Side Park Ave. South, 32d to 33d Sts. N.E.C.						
Metropolitan L. Ins. Co.	197.6x230	18	1	1	$1,525,000	$7,000,000
S.E.C.						
Lexington Ave., West Side, 32d to 33d St.						
N. Y. Furniture Exchange, Inc.	197.6x175	16	200	20	$725,000	$2,700,000
N.&S.W.C.						
East Side Lexington Ave., 33d to 32d St. S.E.C.						
S. Puro et al.	50.9x95	4	215-217	67	$100,000	$110,000
S. Puro et al.	16x75	5	213	58	21,500	35,000
S. Puro et al.	32x75	5	211-209	19	43,000	52,000
S. Puro et al.	24.8x95	3	207	21	37,000	41,000
205 Lex. Ave. Cp.	24.8x95	6	205	22	37,000	75,000
201-3 Lex. Ave. Cp.	49.5x95.6	V	..	24	98,000	98,000
N.E.C.						
North Side 32d St., Lexington to 3d Ave.						
Glen Assoc.	99.6x98.9 lr.	13	145-151	27	$120,000	$860,000
Ralph Bach	50x172.6	8	153, 155	31	90,000	175,000
Alma X. O'Paulas	50x172.6	5	157-159	37	90,000	160,000
138 Lex. Rlty. Co.	25x98.9	1	161	35	30,000	47,000
West Side 3d Ave., 32d to 33d St. N.W.C.						
Man. Synd.	21.9x100 lr.	4B	470	37	$63,000	$85,000
Man. Synd.	24.8x75	4	472	38	32,000	40,000
Man. Synd.	19.4x100	6	474-476	39	80,000	110,000
W. B. Weinberger	24.5x100	5	478	41	35,000	78,000
Denetruis P. Tsafatimos	24.6x100	3	480	42	35,000	38,000
Frank Midtown Co.	49.5x100	6	484-482	44	95,000	145,000
S.W.C.						
South Side 33d St., 3d to Lexington Ave.						
J. Mataloa	25x98.9	5	163	45	$30,000	$52,000
G. Pecker	25x25	4	160	46	13,000	23,000
A. E. Opoulas	37.6x25	4	158-156	47	21,000	29,000
C. A. Campini	18.9x25	4B	154	49	10,000	16,000
Ralph Bash	18.9x25	3B & Attic	152	50	10,000	12,000
J. B. J. Parking, Inc.	43.9x122.10 lr.	V	150	51	65,000	65,000
Veris Rlty	56.3x98.9 lr.	6	142-146	55	80,000	180,000
Section 3, Volume 7, Block 889—East Side Park Ave., 33d to 34th St. N.E.C.						
City of New York	197.6x236.87	5	3	1	Exempt	Exempt
S.E.C.						
West Side Lexington Ave., 33d to 34th St. N.W.C.						
State Court Ent., Inc.	80x188.5	16	222	15	$360,000	$2,510,000
S.W.C.						
East Side Lexington Ave., 34th to 33d St. S.E.C.						
Moln Rlty., Inc.	40x75	5	235-237	63	$105,000	$115,000
Artralph Corp.	39.3½x75	6	233-231	65	65,000	90,000
Lex. Afl.	19.5½x75	4	229	67	32,000	15,000
Ide Goodman	22.9x90	2	227	19	42,000	50,000
Despar Realty Cp.	76x129	15	221	22	230,000	P230,000
N.E.C.						
North Side 33d St., Lexington Ave. to 3d Ave.						
M. Silverstein	19x62.8 lr.	4	149	27	$16,000	$29,000
F. T. Rexford & ano.	20x98.9	4	151	28	24,000	35,000
Armenian Miss. Soc. Amer.	17x98.9	4	153	29	16,500	*17,500
E. Gardens Rlty. Co.	20x98.9	4	155	30	24,000	36,000
E. Gardens Rty. Co.	20x98.9	4	157	31	21,000	37,000
E. Gardens Rlty. Co.	20x98.9	4	159	32	24,000	44,000
E. Gardens Rlty. Co.	20x99.9	4	161	33	21,000	33,000
E. Gardens Rlty. Co.	20x98.9	4	163	34	24,000	37,000
Regina A. Klein	20x98.9	4	165	35	24,000	36,000
P. T. Manoogean	20x98.9	5	167	36	24,000	47,000
P. H. Fletcher	20x98.9 lr.	6	169	37	21,000	00,000
F. Weissman	18.6x74.4 lr.	4	171	38	17,500	29,000
West Side 3d Ave., 33d to 34th St. N.W.C.						
I. Shushnirk	93x56.6	4	488-98	39	$130,000	$155,000
500 3d Ave. Corp.	104.6x60.1 lr.	5	498-504	47	170,000	180,000
S.W.C.						
South Side 34th St., 3d to Lexington Ave.						
R. Abrams & ano.	72.9x99.8½ lr.	3-4	150-162	50	$160,000	$250,000
D. Green et al.	24.2x99.8 lr.	4	158	51	32,000	43,000
H. M.&L. K. Fantin	18.6x98.9	4	156	52	30,000	42,000
American Evangelical Church	86.11x98.9	2	152-164	53	Exempt	Exempt
Denihan Stores	33.7x98.9	5	150	55	60,000	130,000
W. Karl	20x98.9	4B	146	57	33,000	[illegible]
144 E. 34th St. Co.	20x98.9	5	144	59	33,000	40,000
142 E. 34th St. Cp.	20x129.6 lr.	5	142	60	45,000	110,000
Darmar Rlty Co.	20x129.6 lr.	5	140	61	44,000	58,000
Darmar Rlty Co.	20x98.9	5	138	62	39,000	53,000
South Side 34th St., Lexington to Park Ave.						
Sunvie Rlty. Inc.	168.5x117.6	7B	120-128	68	$490,000	$775,000
Section 3, Volume 7, Block 890—East Side Park Ave., 34th to 35th St. N.E.C.						
1 Park Ave. Cp.	48.1x183	6	4-3	5	1$550,000	$2,150,000
Julius W. Noyes	20x100	4B	9	8	74,000	78,000
Julius W. Noyes	20x100 lr.	4B	11	4	74,000	78,000
Pierpont Assoc., Inc.	76.4½x80	16 & Pent.	15	6	215,000	560,000
Pierpont Assoc., Inc.	33.0½x90	16	19	54	160,000	350,000
S.E.C.						
North Side 34th St., Park to Lexington Ave.						
S. H. Calamaris	21x98.9	5	115	11	$51,000	$67,000
S. Kotes & ano.	21x98.9	5	117	12	51,000	67,000
Louis Haye Dos Passos	22.9x98.9	5	119	13	50,000	67,000
M. D. Kessler	22.9x98.9	5	121	14	51,000	65,000
M. D. Kessler	22.9x98.9	5	123	15	50,000	65,000
Bopp Realty	22.9x98.9	5	125	16	50,000	60,000
F. Sinowitz	22x64	5	127	17	37,500	45,000
Development Revenue Corp.	22x64	5	129	18	41,000	50,000
Development Revenue Corp.	22x64	5	131	19	41,000	53,000
C. V. Bowers	22.6x64	5	133	20	70,000	85,000
N.W.C.						
West Side Lexington Ave., 34th to 35th St.						
Development Revenue Corp.	20.6x83.6	4B	342	21	15,000	$47,000
Development Revenue Corp.	20x83.6 lr.	4B	344	22	41,000	46,000
N. Kessler	20.6x81.10½ lr.	4B	346	67	42,000	54,000
N. Kessler	21.4x61 lr.	4B	218	68	42,000	46,000
Jas. Z. Railey	23.10x60 lr.	4B	220	69	41,000	48,000
N. Kessler	24.4x63.8½ lr.	4B	222	70	63,000	63,000
S.W.C.						
East Side Lexington Ave., 35th to 34th St. S.E.C.						
Yeshiva Univ.	48.8x125 lr.	5	253	64	Exempt	Exempt
S. Saffan	25.10x100	4B	251	65	$62,000	$71,000
Kent Towers	40x100	V	..	21	95,000	95,000
A. Hegerman	20x80	5	245	24	45,000	56,000
Jas J. Kelleher	21x80	4B	243	25	44,000	57,000
W. Kugelmass	21x80	5	241	26	47,000	63,000
Hill, ano.	23x80	5	239	27	80,000	110,000
N.E.C.						
North Side 34th St., Lexington to 3d Ave.						
Hill & Finch	17.6x85 lr.	5	137	28	$31,000	$45,000
H. Swolo	17.6x85 lr.	5	135	28		
	100 lr.	4B	139	29	35,000	46,000
141 E. 34th St. Corp.	17.6x100	5	141	30	35,500	50,000
I. Stern	17.0x100	4R	143	31	35,500	46,000
Crossroads Imp. Co.	20.10x100	5	145	32	12,000	60,000
Wall Bk. Rlty. Cp.	20.10x100	V	..	33	42,000	42,000
Wall Bk. Rlty. Cp.	83.1x100	5	149-155	34	185,000	210,000
Wall Bk. Rlty. Cp.	30.6x100 lr.	5	157-159	38	55,000	58,000
Wall Bk. Rlty. Cp.	63.4½x97.5 lr.	5-5	161-165	41	120,000	130,000
West Side 3d Ave., 34th to 35th St. N.W.C.						
Wall Bank Realty	23.6½x61.1½	5	506	42	$65,000	$93,000
Wall Bk. Rlty. Cp.	23.0½x69 lr.	5	510	43	44,000	48,000
Wall Bk. Rlty. Cp.	25.8½x63.2 lr.	5	512	44	50,000	53,000
514 3d Ave. Cp.	25.2½x63.2 lr.	5	514	45	50,000	53,000
516 Third Ave.	25x87.6	1	516	46	55,000	57,000
S.W.C.						
South Side 35th St., 3d to Lexington Ave.						
3 & 35 Co.	76x87.6	16	156	49	$210,000	$1,110,000
City of N. Y., 16th Pct. Police Sta.	30.4x113.6 lr.	5-4-2	160	52	Exempt	Exempt
L. K. Levy	22.7x98.7 lr.	2-1	158	53	25,000	31,000
Bogardus Rlty. Co.	66x97.6	6	152-156	54	115,000	190,000
1084 Madison Ave. Corp	44x97.6	9 & Pent	148-150	57	72,000	115,000
144-6 E. 35th Corp.	29.8x97.6	4	145	59	50,000	160,000
T. M. & A. Gray	14.9x97.6	4	142	61	23,000	45,000
South Side 35th St., Lexington to Park Ave.						
R. Greene et al.	20.2½x72.6½ lr.	5	132	71	$32,000	$50,000
130 E. 35th St., Inc.	23.10x98.9½ lr.	5	130	72	15,000	85,000
128 E. 35 St.	23.10x98.9½ lr.	4	128	73	48,000	51,000
City Sub. Homes Co.	23.10x98.9½ lr.	3B	126	74	18,000	63,000
N. Y. Soc. of the New Church	93.8x98.9	1-2	114-124	77	Exempt	Exempt
A. E. Erickson	16.8x98.9	4	110	79	37,000	41,000
Eugenie Anderman	16.8x98.9	4	108	80	33,000	41,000
A. R. Gatewood	16.8x98.9	4	106	81	31,000	44,000
Hope Farm, Inc.	16.8x98.9	4	104	82	Exempt	Exempt
L. & B. Lellevre	16.8x98.9	5	102	83	33,000	45,000
Section 3, Volume 7, Block 891—East Side Park Ave., 35th to 36th St. N.E.C.						
Advertising Club of N. Y.	49.5x106	5	21-25	1	$225,000	$250,000
E. D. Brown	118.1x69	..	25	3	700,000	2,100,000
S.E.C.						
North Side 35th St., Park to Lexington Ave.						
105 E. 35th St.	18.9x98.9	4	105	6	$37,000	$75,000
107 E. 35th St.	18.9x98.9	4	107	7	37,000	95,000
S. Bingham	18.9x98.9	4	109	8	37,000	*64,000
L. Wochstein	18.9x98.9	4	111	9	37,000	46,000
Helen Weel	12.6x98.9	4	113	10	25,000	38,000
Clara V. Major	12.6x98.9	4	115	11	25,000	37,000
M. N. Feldman	22x98.9	5	117	12	44,000	62,000
119 E. 35th St.	14x98.9	4B	119	13	28,000	31,000
S. Greer	14x98.9	4	121	14	28,000	33,000
R. B. Salner	33.1x98.9	5	123, 125	15	66,000	95,000
177 E. 35th St. Cp.	16.9x98.9	4B	127	17	33,000	48,000
B. R. Robinson	20x74.1	4	129	18	33,000	41,000
Helen Benatm	20x74.1	4	131	19	33,000	60,000
T. Forrester	20x74.1	5	133	20	33,000	53,000
T. Forrester	20x74.1	4B	135	21	33,000	71,000
H. D. Blank	20x74.1	5	137	22	60,000	90,000
N.W.C.						
West Side Lexington Ave., 35th to 36th St.						
H. Posner	19.4x100	11 & Pent	264-65	23	$120,000	$270,000
East Side Lexington Ave., 36th to 35th St. S.E.C.						
Paterno Ests.	82.1x95	11	271-67	66	$250,000	$480,000
C. Puala	116.6x125	12	263-261	27	250,000	1,295,000
N.E.C.						
North Side 35th St., Lexington to 3d Ave.						
M. Kaisenell	20.4½x98.9	4B	143	29	$32,000	$67,000
Lex. 35 Cp.	77.1½x98.9	4	145-151	30	135,000	310,000
V. Keppler	26.6x98.9	3-2	155	34	42,000	70,000
M. H. Grimson	25x98.9	3	157	35	40,000	52,000
M. Hoffmon	23x98.9	2	159	36	38,000	47,000
Jock Ryback	23x98.9	2	161	37	36,000	56,000
West Side 3d Ave., 35th to 36th St. N.W.C.						
165 E. 35th St. Assoc.	98.9x100	4	524-526	33	$300,000	$1,450,000
H. J. A. O. Verde	24.8½x100	4	534	44	60,000	65,000
H. Bishop	24.8½x100	4	536	45	60,000	65,000
Cooler Houses, Inc.	49.4½x100	4-6	538-40	46	160,000	170,000
South Side 36th St., 3d to Lexington Ave. Sniffin Ct.						
J. Shenley	41x19.9	4	.	44	$26,000	$35,000
Gonzalez & Messmer	19.9x41	2	4	49	15,000	22,000
E. B. Lee	14.9x41	2 Pent	6	50	15,000	25,000
E. B. Lee	19.9x41	3	8	51	15,000	25,000
H. L. & J. W. Cole	19.9x41	2-3-B	10	52	15,000	30,000
Alley in common	15x98.9	V Alley			Value reflected in adjacent property Lots 48 to 53 inc. Lots 55 to 58 inc.	
J. P. Nielson	39.6x11	3	9	55	[illegible]	32,000
D. Bernstein	19.9x11	2	5	56	15,000	25,000
Amateur Comedy Club	19.9x41	2	3	57	15,000	20,000
Amateur Comedy Club	41x19.9	2	152	58	26,000	29,000
M. Roney	62.6x98.9	Pent	111	59	110,000	275,000
Vendenal Rlty. Co.	62.6x98.9	Pent	123	62	110,000	285,000
South Side 36th St., Lexington to Park Ave. S.W.C.						
Randolph Bldg Cp	17.2x74.1	5	131	71	$14,000	$50,000
Randolph Bldg Cp	16.6x74.1	4B	132	72	27,000	45,000
Katie Hugelman	16.6x74.1	4B	130	73	27,000	37,000
Wm. A. Holano	16.6x74.1	5	128	74	27,000	37,000
J. Perlow	16.6x74.1	4B	126	75	27,500	37,000
Queen Soghigian, ano	16.10x74.1	4B	124	76	27,500	37,000
Stimson Apts	100x98.9	12	122	77	275,000	1,200,000
Van Hoen Norris	24.6x98.9	5B	114	81	58,000	70,000
112 E. 36th St. Bldg.	25.6x98.9	4B	112	82	60,000	70,000
Murray Hill Props.	60x98.9	12	110	83	130,000	575,000
101 E. 36th St. Inc.	19.1x74.8½	5	101	86	50,000	75,000
Section 3, Volume 7, Block 892—East Side Park Ave., 36th to 37th St. N.E.C.						
L. Conap	91.9x105	17	39	1	$500,000	$1,115,000
Orange Bldg Co.	98.9x100	Pent	17-15	85	100,000	800,000
S.E.C.						
North Side 36th St., Park to Lexington Ave.						
J. Throckmorton	25x98.9	4B	107	5	$50,000	$72,000
Senate Bldg Co.	25x98.9	4B	109	6	60,000	85,000
Devon Imp. Cp.	25x98.9	4B	111	7	60,000	60,000
248 E. 71st St. Cp.	24.3x98.9	4B	113	8	49,000	75,000
Devon Imp Cp	21.3x98.9	4B	115	9	40,000	50,000
117 E. 36th St. Cp.	18.2x98.9	4	117	10	32,000	41,000
Lawmark Rlty. Co.	18.2x98.9	4	119	11	30,000	50,000
E. Wise	16.2x98.9	4	121	12	32,000	40,000
F. D. Welsh	14x98.9	4	123	13	28,000	35,000
H. C. Smyth	14x98.9	4	125	14	28,000	36,000
Mulberry Rlty. Cp.	20x74.7	4B	127	15	34,000	64,000
R. Greene, ano.	20x74.7	4B	129	16	34,000	51,000
Louise P. Delono	20x74.7	5	131	17	34,000	47,000
M.G.M.T. Audits, Inc.	20x71.7	5	133	18	30,000	30,000
Royal DeGuzman	20x74.7	5	135	19	50,000	70,000
N.W.C.						
West Side Lexington Ave., 36th to 37th St.						
Monway Cp.	73.2x100	12	294	20	$250,000	1,850,000
East Side Lexington Ave., 37th to 36th St. S.E.C.						
Public Service Bldg.	25x80	5	287	60	$71,000	184,000
Soldiers & Sailors Club	73.9x80	5	285	63	Exempt	Exempt
G. T. Pack	50x127	5	279	22	190,000	216,000
D. E. Werle	42.8½x100	5-4	273-75	25	155,000	160,000
N.E.C.						
North Side 36th St., Lexington to 3d Ave.						
Com. Brokers	20x98.9	4B	141	27	$32,000	$57,000
No. River Sav. Bk.	17x98.9	4B	143	28	27,000	41,000
Sonalex, Inc.	20x98.9	4B	145	29	37,000	62,000
R. Fisher	20x98.9	4B	147	30	32,000	45,000
C. B. Ditel	19x98.9	3B	149	31	30,000	53,000
Ladies Christ Union	81x98.9	5	151-159	33	Exempt	Exempt
Jeffrose Rlty. Cp.	40x98.9 lr.	3-8	161-163	37	65,000	130,000
West Side 3d Ave., 36th to 37th St. N.W.C.						
Emma C. Gerdes	19.9x80	5-4	542	39	$65,000	$67,000
A. Kihn	19.9x80	4	544	40	40,000	42,000
Tevin Realty	23x80	4	546	41	40,000	45,000
Ben-John Rlty. Co.	23x80	4	548	42	18,000	60,000
A. Fuer	23x100 lr.	4	550	43	[illegible]	67,000
Sam'l Topilsky	23x100 lr.	4	552	44	15,000	[illegible]
S. & T. Adrian	23x80	4	554	45	18,000	62,000
S. L. Adrian	23x80	4	556	46	48,000	50,000
Jollo Cp.	23x80	4	558	47	72,000	70,000
S.W.C.						
South Side 37th St., 3d to Lexington Ave.						
Tobe, Inc.	20x69.3	4B	162	48	[illegible]	95,000
I. Rothstein	60x79.9	9 & Pent	156-60	49	130,000	270,000
S. & J. Braglin	20x98.9	5	154	52	30,000	50,000
A. A. C. Montague	20x98.9	5	152	53	30,000	45,000
A. A. C. Montague	20x98.9	5	150	54	36,000	45,000
G. H. Montague	20x98.9	4B	148	55	36,000	45,000
M. Carey	14x98.9	4B	146	56	25,000	32,000
A. Hellman	14x98.9	4B	144	57	25,000	64,000
N. H. Curtis	16x98.9	4B	142	58	28,000	33,000
F. Diamond	16x98.9	4B	140	59	23,000	58,000
J. Perlow	20x98.9	4B	138	60	30,000	60,000
Rows Dupont Inc.	20x98.9	4B	136	61	30,000	61,000
South Side 37th St., Lexington to Park Ave. S.W.C.						
B. S. Throckmorton	19x19.5	4B	130	68	$13,000	$70,000
B. S. Throckmorton	18.9x19.5	4B	128	69	25,000	45,000
D. Horrence	18.9x19.5	4B	126	70	25,000	45,000
M. & P. Falk	19x49.5 lr.	5	124	71	25,000	47,000
S. & H. Finkel	24.5x78.11 lr.	4	122	72	40,000	62,000
S. & R. Finkel	20x98.9	5	120	73	40,000	67,000
J. Aaronson	20x98.9	4B	118	74	40,000	68,000
I. Fitzsimons	20x98.9	4B	116	75	40,000	60,000
Devon Imp. Cp.	20x98.9	5	114	76	40,000	55,000
United Rlty. Co.	20x98.9	4B	112	77	40,000	68,000
B. M. Marsh	25x98.9	5	110	78	50,000	68,000
Murray Hill Mgmt.	25x98.9	6	108	79	50,000	140,000
F. Stoddard	25x98.9	4B	106	80	110,000	185,000
Section 3, Volume 7, Block 893—East Side Park Ave., 37th to 38th St. N.E.C.						
Lilljee Rlty. Co.	25x80	3B	49	1	$125,000	$210,000
35 Park Ave. Corp.	48.4x80	15 & Pent	51-53	2	200,000	345,000
U. S. Olympic Assn.	25x80	5-6	57	5	Exempt	Exempt
Arch. of N. Y.	99.4x121		59-75	92	Exempt	Exempt
S.E.C.						
North Side 37th St., Park to Lexington Ave.						
119 E. 36th St. Cp.	25x98.9	4B	103	6	$50,000	$115,000
Nallill Rlty	21x98.9	4B	105	7	42,000	65,000
107 E. 37th St. Cp.	21x98.9	5	107	8	42,000	110,000
M. O. Ferrall	21x98.9	4B	109	9	42,000	65,000
Amer. Society of University Women	21x98.9	4B	111	10	29,000	*33,500
H. M. Creighton	20x98.9	4B	113	11	40,000	60,000
L. Milhelser	21x98.9	5	115	12	42,000	68,000
Markay Bldg. Cp.	60x98.9	10	119	14	120,000	350,000
121 East Cp.	25x98.9	4B	121	15	60,000	120,000
West Side Lexington Ave., 37th to 38th St.						
P. Robin et al.	60x100 lr.	14	296	17	$225,000	$800,000
Lex.-38th St. Cp.	112.9x100	16	310	20	340,000	1,640,000
East Side Lexington Ave., 38th to 37th St. S.E.C.						
Y. W. C. A.	49.5x100	12	311-09	64	112,000	*115,000
Lex Five Rlty.	49.6½x110 lr.	12	305-07	66	160,000	310,000
Shelborne Assoc.	98.7½x140 lr.	15 & Pent.	297-303	85	125,000	1,275,000
N.E.C.						
North Side 37th St., Lexington to 3d Ave.						
A. & A. L. Moss	16x98.9	4B	141	29	$29,000	$43,000
A. & A. L. Moss	16x98.9	4B	143	30	29,000	43,000
Edw. G. Bernard	14x98.9	4B	145	31	24,000	*37,000
Rodl Corp.	14x98.9	4B	147	32	25,000	45,000
E. Oppel	21x98.9 lr.	4B	149	33	[illegible]	41,000
Mary Whitman	20x64.8	4B	151	34	[illegible]	[illegible]
R. Haskell	18.4x98.9 lr.	4B	153	35	32,000	55,000

See last page for footnotes.

Owner or Occupant	Size of Lot	Stories High	St. No.	Lot No.	Value of Real Estate Unimproved	Value of Real Estate with Improvements Thereon
R. Haskell	18.4x93.9	4B	165	36	32,000	65,000
T. D. Partridge	18.4x98.9	4B	157	37	32,000	42,000
J. H. Ream	14.8x80	3B	159	38	27,000	31,000
L. B. & E. C. Willard	14.8x80	3B	161	39	22,000	31,000
Louise K. Jay	14.8x 77.6 lr.	3B	163	40	22,000	24,000

West Side 3d Ave., 37th to 38th St.
N.W.C.

Owner or Occupant	Size of Lot	Stories High	St. No.	Lot No.	Value Unimproved	Value with Improvements
A. Adrian	27x80	4	560	41	$18,000	$50,000
A. Adrian	25x80	4	562	42	52,000	64,000
Soshnick & ano.	25x80	4	565	43	52,000	57,000
Rudolph E. Bohlan	20x69.9½	4	566	44	38,000	42,000
M. Smerling	20x69.9½	4	568	45	33,000	42,000
M. Smerling	20x72.10	4	570	46	38,000	42,000
M. McNamara	20x73	4	572	47	38,000	42,000
574 Bldg. Corp.	20x73	4	574	48	38,000	45,000
P. Frees Jr.	20.6x73	4	576	49	64,000	67,000

S.W.C.

South Side 38th St., 3d to Lexington Ave.

Owner or Occupant	Size of Lot	Stories High	St. No.	Lot No.	Value Unimproved	Value with Improvements
A. Jacoby	9.8x120 lr.	1-2	166	50	$36,000	$45,000
I. Jacoby	13x80	4B	161	51	19,500	30,000
100 E. 38th St. Cp.	13x80	4B	162	52	19,500	37,000
100 E. 38th St. Cp.	13x80	4B	160	53	19,500	38,000
100 E. 38th St. Cp.	13x80	4B	158	54	19,500	38,000
Ch. of St. Agnes	49x98.9	3B	156	55	Exempt	Exempt
Cass Confield	22x131	3	152	57	41,000	48,000
M. W. Shea	20x98.9	4	150	58	36,000	15,000
J. E. Blair	20x98.6	5	148	59	36,000	10,000
T. Tindale	20x98.9	3B	146	60	36,000	42,000
J. French	20x98.4	4	144	61	36,000	54,000
J. McGill	20x98.9	4	142	62	36,000	46,000
B. Hamby	20x98.9	3B	140		36,000	15,100

South Side 38th St., Lexington to Park Ave.
S.W.C.

Owner or Occupant	Size of Lot	Stories High	St. No.	Lot No.	Value Unimproved	Value with Improvements
A. E. Sproul, Jr.	80x24.9	5	130/136	71	$15,000	$140,000
A. E. Sproul, Jr.	20x24.9	4	128	75	22,000	20,000
126 E. 38th St. Co.	24.10x 98.9 lr.	3	126	76	52,000	66,000
J. V. Spadeo	14.6x80.9½	4B	121	77	26,000	61,000
J. V. Spadeo	14x98.9	5B	123	78	25,000	52,000
Katherine Ness	14x98.9	5	120	79	28,000	35,000
Katherine Ness	14x98.9	8	118	80	28,000	35,000
M. V. Shea	14x98.9	3	116	81	29,000	35,000
A. Freiner	59.6x98.6	21	100-114	82	200,000	835,000

Section 3, Volume 7, Block 894—East Side Park Ave., 38th to 39th St.
N.E.C.

Owner or Occupant	Size of Lot	Stories High	St. No.	Lot No.	Value Unimproved	Value with Improvements
Parks Corp.	67.9x115	14 & Pent	67	1	$300,000	$700,000
A. Silver	65.6x115 lr.	12 & Pent	69-75	4	275,000	410,000
77 Rlty. Corp.	74.3x 170 lr.	18	77-79	85	540,000	1,130,000

S.E.C.

North Side 39th St., Park to Lexington Ave.

Owner or Occupant	Size of Lot	Stories High	St. No.	Lot No.	Value Unimproved	Value with Improvements
Sloan Realty	40x98.9	9 & Pent	103-05	6	$85,000	$235,000
107 E. 35th St., Inc.	25x98.9	4½B	107	8	50,000	120,000
Society for Propagation of the Faith.	25x98.9	4½	109	9	Exempt	Exempt
J. Kokkins, ano	40x98.9	4B	111	10	85,000	155,000
B. K. Underwood	17x98.9	4B	115	12	34,000	40,000
O. E. Cole	17x98.9	4B	117	13	34,000	48,000
P. Howell, ano.	17x98.9	4B	119	11	21,000	16,000
John P. Foley, Jr.	17x98.9	4B	121	15	31,000	45,000
F. Merkle	17x98.9	4B	123	16	34,000	38,000

West Side Lexington Ave., 38th to 39th St.
N.W.C.

Owner or Occupant	Size of Lot	Stories High	St. No.	Lot No.	Value Unimproved	Value with Improvements
F. Harrsen	22x75	4B	314	17	$81,000	$90,000
American Inst. Mgt.	19x75	4B	316	18	45,000	55,000
N. Stein & A. Willner	19x75	4B	318	19	45,000	65,000
320 Lex. Ave. Corp.	19x75	4B	320	20	45,000	50,000
Fred Merkle	118.6x 96.3 lr.	18	322-32	71	400,000	1,175,000

S.W.C.

East Side Lexington Ave., 38th to 39th St.
S.E.C.

Owner or Occupant	Size of Lot	Stories High	St. No.	Lot No.	Value Unimproved	Value with Improvements
Tarwid Rlty. Co.	21x80	7	331	63	$53,000	$115,000
Tarwid Rlty. Co.	28.6x80	6	329	64	55,000	61,000
A. J. Holden	28.6x80	4	327	65	55,000	59,000
I. Valdiner	28.10x80	4	325	66	55,000	60,000
Am. Nat. Red Cross	80x102	12	319	26	Exempt	Exempt

N.E.C.

North Side 38th St., Lexington to 3d Ave.

Owner or Occupant	Size of Lot	Stories High	St. No.	Lot No.	Value Unimproved	Value with Improvements
Kate E. Wilson	19x98.9	4B	131	28	$31,000	$28,000
G. K. Honeywich	19x98.9	3B	133	29	34,000	37,000
A. E. Major	19x98.9	4	135	30	34,000	58,000
H. M. Marks	119x 98.9 lr.	12 & Pent	137-147	83	235,000	785,000
J. Page	25x98.9	2½	149	87	45,000	50,000
M. Block	25x98.9 lr.	3	151	88	45,000	60,000

West Side 3d Ave., 38th to 39th St.
N.W.C.

Owner or Occupant	Size of Lot	Stories High	St. No.	Lot No.	Value Unimproved	Value with Improvements
J. Sager	120x103.6	19	578	43	$440,000	P$140,000
Murray Hill House, Inc.	25.3x100	5	590	46	70,000	135,000
C. Shapiro	25.3x100	5	592	47	70,000	79,000
Alice Realty	19.3x76	4	594	48	50,000	55,000
A. J. Levy	19.3x 100 lr.	4	596	49	100,000	105,000

S.W.C.

South Side 39th St., 3d to Lexington Ave.

Owner or Occupant	Size of Lot	Stories High	St. No.	Lot No.	Value Unimproved	Value with Improvements
Drilyen Hotel, Inc.	75x103.6 lr.	16 & Pent	148-52	62	$160,000	$595,000
Unknown	2.11x lr.			152	25	25
144 E. 39th St. Co.	23x90 lr.	5	116	55	41,000	61,000
144 E. 39th St., Inc.	25x98.9	3-2-1	144	56	45,000	68,000
M. & O. Anderson	25x98.9	3	142	57	45,000	62,000
140 E. 39th St. Co.	25x98.9	4	140	59	45,000	60,000
E. J. MacDonald	21.6x98.9	4	138	60	39,500	41,000
Fordham Univ.	43.4x98.9	5	136-134	61	Exempt	Exempt

South Side 39th St., Lexington to Park Ave.

Owner or Occupant	Size of Lot	Stories High	St. No.	Lot No.	Value Unimproved	Value with Improvements
L. L. Mar Rlty.	19.10x98.9	3½B	126	73	$14,000	$30,000
Harry Brodman	19.11x98.9	5	121	74	44,000	63,000
Baker-Evans & Co.	80x98.9	16 & Pent	116-22	75	195,000	660,000
L. DeMarra	20x98.9	4B	114	79	44,000	47,000

Section 3, Volume 7, Block 895—East Side Park Ave., 39th to 40th St.
N.E.C.

Owner or Occupant	Size of Lot	Stories High	St. No.	Lot No.	Value Unimproved	Value with Improvements
Met. Life Ins. Co.	197.6x 155 lr.	25	99	1	$2,250,000	$10,500,000

S.E.C.

North Side 39th St., Park to Lexington Ave.

Owner or Occupant	Size of Lot	Stories High	St. No.	Lot No.	Value Unimproved	Value with Improvements
Abbott E. Kittredge Club for Girls	25x98.9	4B	109	10	Exempt	Exempt
111 E. 39th St. Cp.	16.8x98.9	4B	111	11	$36,000	$75,000
H. G. O'Neill et al.	16.8x98.9	4B	113	12	36,000	18,000
H. G. O'Neill	16.8x98.9	4	115	13	36,000	45,000
A. & M. Taitl	17x98.9	5	117	14	37,000	50,000
Catholic Foreign Miss. Soc.	40x98.9	..	119	15	Exempt	Exempt
123 E. 39th St., Inc.	20x98.9	4B	123	17	44,000	71,000
J. Perlow	20x98.9	5	125	18	41,000	59,000

West Side Lexington Ave., 39th to 40th St.
N.W.C.

Owner or Occupant	Size of Lot	Stories High	St. No.	Lot No.	Value Unimproved	Value with Improvements
137 E. 39th St. Cp.	20.9x78	5	334	19	$78,000	$85,000
336 Lex. Ave., Inc.	20x78	5	336	20	49,000	77,000
Equinor Realty	20x78	5	338	21	49,000	72,000
M. I. Michaels	20x78	5	340	22	49,000	64,000
H. Swain	18x78	1	342	23	43,000	60,000
Welcourt Rlty. Cp.	19.9x85	5	344	74	57,500	61,000
Forthbest, Inc.	19.9x85	5	346	75	57,500	75,000
Forlex Rlty.	69.8x85	11 & Pent	350-52	78	235,000	410,000

S.W.C.

East Side Lexington Ave., 40th to 39th St.
S.E.C.

Owner or Occupant	Size of Lot	Stories High	St. No.	Lot No.	Value Unimproved	Value with Improvements
Lex. & 40th St. Cp.	53.7x87	15 & Pent	349-53	69	$270,000	$560,000
Maurice F. Schlesinger	18.6x87	3	347	71	$54,000	$64,000
C. Callahan	20.6x99.9	4	315	73	63,000	75,000

Owner or Occupant	Size of Lot	Stories High	St. No.	Lot No.	Value Unimproved	Value with Improvements
Sidney Garage, Inc.	20x83	5	343	24	57,000	100,000
M. E. Jackson	20x65	4	341	25	43,000	63,000
339 Lex.	20x65	4	339	26	43,000	63,000
M. Schwartz	20x65	5	337	27	44,000	63,000
— Lusonn	23x65	4	335	28	75,000	100,000

N.E.C.

North Side 39th St., Lexington to 3d Ave.

Owner or Occupant	Size of Lot	Stories High	St. No.	Lot No.	Value Unimproved	Value with Improvements
Lithographic Technical Foundation	18x83	4B	131	29	Exempt	Exempt
133 E. 39th St. Co.	16.9x103	3B	133	30	$30,000	$43,000
Hillily Rlty. Co.	59.5x 129.6 lr.	6	135-139	31	125,000	200,000
Salvation Army	70.10x98.9	19-16	141-147	34	Exempt	Exempt
F. W. Day	17.9x98.9	4	149	38	28,000	30,000
N. Y. Edison Co.	38x98.9 lr.	3-4-6	151-53	39	Ass'd. R.E. Corp.	Sub. Des. (A856-27)
F. Schlom	27.3x 98.2 lr.	5	155	41	48,000	53,000
F. Schlom	19x94.4 lr.	5	157	42	32,000	34,000
M. L. Chandler Aldrich	15x 49.10 lr.	3	159	43	25,000	25,500
M. L. Chandler Aldrich	15x40.6 lr.	3	161	44	25,000	25,500

West Side 3d Ave., 39th to 40th Sts.
N.W.C.

Owner or Occupant	Size of Lot	Stories High	St. No.	Lot No.	Value Unimproved	Value with Improvements
M. L. Chandler Aldrich	27x80	5	600	45	$102,000	$105,000
J. Pogdikian	13x120 lr.	3	602	46	34,000	35,000
Joe. Newman	18x91.5 lr.	6	604	47	41,000	45,000
Joe. Newman	18x91.5 lr.	3	606	48	41,000	45,000
Danny Rlty. Co.	12.8x 91.5 lr.	3	608	49	45,000	18,000
Oxman Son, Inc.	22.10x 80.10 lr.	4	610	50	53,000	58,000
152 E. 40th	21x50	1	612	51	67,000	72,000
W. A. Schwartz	24x80	4	614	52	67,000	71,000
U. S. Int. Inc.	24x60	4	616	53	67,000	75,000
White Rose Cafe, Inc.	24x80	1	618	54	100,000	105,000

S.W.C.

South Side 40th St., 3d to Lexington Ave.

Owner or Occupant	Size of Lot	Stories High	St. No.	Lot No.	Value Unimproved	Value with Improvements
Venti Realty Corp.	21x 107.8½ lr.	3	152	56	$55,000	$62,000
M. Elrhe	38x103.10	4	150	58	75,000	85,000
213 E. 71st St.	16x98.8 lr.	4B	148½	59	39,500	62,000
Chas. Z. Zweifel	19x 90.0½ lr.	2	148	60	39,500	65,000
Chas. Z. Zweifel	36.4½x 54 lr.	..	..	61	1,000	1,000
144 E. 40th St., Inc.	48x98.9	6	146-144	63	110,000	135,000
144 E. 40th St., Inc.	72x98.9	12 & Pent	138-142	66	176,000	581,000
H. Payson	18.6x74.1	3	136	67	34,000	52,000
H. Payson	18.6x74.1	3	134	68	34,000	54,000

South Side 40th St., Lexington to Park Ave.

Owner or Occupant	Size of Lot	Stories High	St. No.	Lot No.	Value Unimproved	Value with Improvements
W. Rand, Jr.	60x98.9	16	122-118	79	$200,000	$600,000
114 E. 40th St. Co.	40x98.9	9 & Pent	116-14	82	135,000	255,000
Union Mutual	20x98.9	3B	112	81	60,000	100,000
Sylvia Gottlieb	95x98.9	9	104-110	85	315,000	425,000

Total, Section 3, Volume 7 .... $75,171,925 $167,606,175

EXEMPT PROPERTY.
Section 3, Volume 7.

Owner or Occupant	Size of Lot	Stories High	Bl.	Lot No.	Value Unimproved	Value with Improvements
Lutheran Seamens Center	41.9x60	V	871	25	$76,000	$76,000
Prison Assn. of N. Y., Bl. 871	25x103.6	4B	871	51	22,000	32,000
City of New York, Bl. 872	184x320 lr.	8B	872	67	710,000	2,900,000
Hellenic Orthodox Cath. Ch.	25x92	1B	873	82	23,500	37,000
Natl. Hospital for Speech Disorders.	53x100	7-1	873	59	115,000	225,000
Girls Service League of America, Inc.	38.8x92	3B	874	33	36,000	125,000
Girls Service League	47.1x92	4	874	51	70,000	140,000
Salvation Army	23x92	4	874	58	32,000	45,000
Soc. of Friends, Bl. 876	106x109	3	875	63	170,000	190,000
St. Elizabeths Ind. Sch.	67.6 6-7x 110	7	876	16	145,000	270,000
Calvary Ch., Bl. 877	117.6x 177.6 lr.	1-8 & Pent	877	1	415,000	*630,000
Catholic Charities	66x155 lr.	9-12. 5-16	877	74	280,000	1,000,000
Domestic & Foreign Missionary Society of P. E. Church, Bl. 877	80x70	6 & Attic	877	89	222,500	820,000
United Charities, Bl. 878	68.9x 150 lr.	9	878	1	825,000	750,000
United Charities of N. Y., Bl. 878.	40x80.10	9	878	4	75,000	134,500
The City of N. Y. Trade School	99.4½x 75 lr.	10	878	16	201,000	525,000
City of N. Y., Bl. 878	122.6x200	16	878	20	655,000	2,175,000
City of New York	75x100	10	878	23	195,000	975,000
City of New York	100x75	4	878	24	95,000	250,000
Swedish Luth. Ch. Bl. 878	60x98.9	1	878	82	55,000	140,000
Swedish Evan. Ch.	20x98.9	6	878	84	*14,600	20,000
Xavier Soc. of Blind	25x98.7	..	878	49	10,000	75,000
United Char., N. Y.	75x98.9	2	878	71	42,500	48,000
United Charities of N. Y.	50x98.9	6	878	74	147,500	203,500
Blood Transfusion Assoc.	26x98.9	3	879	25	63,000	125,000
U. S. of America	78x 197.6 lr.	2-8	879	30	815,000	806,000
City of New York, Bl. 881	197.6x 305 lr.	6B	881	6	810,000	1,810,000
Assoc. Hosp. Service	98.9x114	3 17	882	21	190,000	1,550,000
Assoc. Hosp. Serv. N. Y.	98.9x100	V	882	69	175,000	2,175,000
People of the State of N. Y.	60x 197.6 lr.	6	883	78	118,000	300,000
Geo. Ershig	12.4x60	..	883	69	8,000	5,000
St. Stephen R. C. Ch., Bl. 884	175x 187.6 lr.	4	884	30	325,000	800,000
St. Stephen R. C. Bl. 884	100x98.9	..	884	54	105,000	310,000
The Anthony Home	60x98.9x 150 lr.	7-8	885	15	125,000	350,000
Sheltering Arms Child Service	106x98.9	..	884	71	120,000	225,000
Cong. Chris. Church	43.9x98.9	..	884	78	45,000	68,000
First Moravian Ch., Bl. 885	49.4½x80	1	885	71	70,000	85,000
Cong. Adereth El.	20x98.9	4	885	31	16,500	19,500
Cong. Adereth El.	25x98.4	4	885	32	25,000	35,000
Thos. Mott Osborne Memorial Fund	20x98.9	4	885	81	22,000	27,000
Amer. Field Service	19.2x98.9	4	886	11	21,000	32,000
N. Y. School of Applied Science	39.6x80	5	886	21	60,000	135,000
Madison Sq. Ch. House	20x98.9	3	886	40	19,000	24,000
Madison Sq. Ch. House, Bl. 886	69.5x60	4	888	43	77,000	105,000
E. Gould Fdn.	22x98.9	7	887	8	34,000	180,000
B. Dorman	19x115.7	5	887	39		*5,000
B. Dorman	27x115.7	5	887	40		*7,000
City of New York, Bl. 889	197.6x 236.7	5	889	1	1,790,000	2,150,000
Armenian Miss. As.	17x98.9	4	889	29	8,500	4,500
Amer. Evan. Ch.	35.11x98.9	2	889	68	64,000	15,000

Owner or Occupant	Size of Lot	Stories High	Bl.	Lot No.	Value Unimproved	Value with Improvements
City of New York	30.4x 113.6 lr.	5-4	890	62	60,000	70,000
Packard School	46.8x125	5	890	64	200,000	115,000
N. Y. Soc. of the New Ch., Bl. 890.	93.8x98.9	1-2	890	77	206,000	250,000
Hope Farm, Inc.	16.8x98.9	4	890	82	33,000	42,000
Sidney H. Bingham.	18.9x98.9	4	891	8	3,000	*5,000
Ladies Christian Union	81x98.9	6	892	[illegible]	145,000	225,000
Soldiers & Sailors Club	73x80	6	892	63	170,000	205,000
U. S. Olympic Assoc.	25x80	6	893	5	55,000	125,000
University Women	21x98.9	4	893	10	14,000	17,600
Ed. G. Bernard	14x98.9	..	893	81	400	550
Church of St. Agnes	48.6x98.9	3B	893	55	18,000	90,000
Y. W. C. A.	49.5x100	12	893	64	172,000	415,000
Arch. of N. Y.	99.4x120	..	893	92	500,000	3,625,000
Archbishopric of N. Y.	99.4x120	..	893	92	25,000	125,000
Soc. for Propagation of the Faith	25x98.9	4½	894	9	60,000	70,000
Am. Nat. Red Cross	80x102	12	894	26	290,000	750,000
Fordham University.	48.4x98.9	5	894	61	80,000	110,000
Abbott E. Kittredge Club for Girls	25x98.9	1	895	10	55,000	70,000
Catholic Foreign Mission Soc.	40x98.9	4	895	16	90,000	106,000
Lithographic Technical Foundation	16x83	4	895	29	28,000	34,000
Salv. Army	10x98.9	19	895	34	140,000	1,500,000

Total Exempt Property $11,067,900 $31,172,150

State of New York, City of New York, County of New York, ss.
I, James V. Giangrasso, one of the Assessors of The City of New York, do depose and swear that the foregoing volume numbered 7, Section 3, is one of the following volumes: Section 3, Volumes 7, 8, 9 and 10, which together contain a detailed statement of all the taxable property embraced within the district assigned to me by the President of the Tax Commission of The City of New York for assessment under its direction and entered in the Annual Record of the Assessed Valuation of Real Estate in the Borough of Manhattan, in the City of New York, for the fiscal year July 1, 1960 to June 30, 1961.

That I have personally examined each and every house, building, lot, pier, and other taxable property within said district; that in said volumes are set down and given the description, the Street, the Section or Ward, Block and Lot and Map or Identification numbers of said Real Estate embraced within such district, the sum for which, in my judgment, each separately assessed parcel of Real Estate would sell under ordinary circumstances if it were wholly unimproved; and separately stated, the sum for which the same parcel would sell under ordinary circumstances with the improvements, if any, thereon; also the name of the owner or occupant thereof, so far as the same is known; also any other information which the President of the Tax Commission required. JAMES V. GIANGRASSO, Assessor

Sworn to before me this 20th day of January 1960.
JACOB MARKOWITZ, Justice of the Supreme Court of the State of New York.

Section 3, Volume 8, Block 896—East Side 3d Ave., 14th to 15th St.
N.E.C.

Owner or Occupant	Size of Lot	Stories High	St. No.	Lot No.	Value Unimproved	Value with Improvements
N. Vita	25x100	5	125	1	$105,000	$125,000
N. Vita	18.6x100	5	127	2	10,000	14,000
N. Vita	18.6x100	5	129	3	81,000	92,000
N. Vita	17x100	4	133	5	35,000	12,000
J. Calamarise et al.	17x100	4	135	53	32,000	37,000
J. Calamarise et al.	17x100	4	137	52	32,000	34,000
J. Calamarise et al.	75x100	V	145	48	175,000	175,000

S.E.C.

North Side 14th St., 3d to 2d Ave.

Owner or Occupant	Size of Lot	Stories High	St. No.	Lot No.	Value Unimproved	Value with Improvements
Mayen Inv. Co.	19x103.3	5	203	5	$35,000	$42,000
Stepag Rlty.	29x103.3	5	205	7	52,000	64,000
Eliz. Migdalsky	29x103.3	5	207	6	52,000	64,000
Tessrose Rlty. Corp.	29x103.3	5	209	9	52,000	64,000
211 E. 14th St.	29x103.9	5	211	10	52,000	64,000
F. Friedman	28.6x103.3	5	223	11	51,000	62,000
Linna Realty Co.	28.6x103.3	5	225	12	51,000	63,000
Dale Control	28.6x103.3	5	227	13	51,000	60,000
Dale Control	28.6x103.3	5	229	14	51,000	60,000
M. J. Giaimo	26x103.3	5	231	15	47,000	75,000
I. Edelstein	26x103.3	4	233	16	47,000	65,000
N. Bender	53.1x103.3	3	235-7	17	103,000	100,000
239 E. 14th St. Ry. Corp.	28x103.3	6	239	19	47,000	62,000
G. Crispino	25.6x103.3	5	241	20	46,000	50,000
243 E. 14th St. Corp.	26.2x 103.3 lr.	5	243	21	46,000	55,000

West Side 2d Ave., 14th to 15th St.
N.W.C.

Owner or Occupant	Size of Lot	Stories High	St. No.	Lot No.	Value Unimproved	Value with Improvements
Billray Rlty. Cp.	63.2x79.3	6	231	23	$95,000	$125,000
Samuel Gruber	63.3x 79.8 lr.	6	235	24	60,000	70,000

South Side 15th St., 2d to 3d Ave.
S.W.C.

Owner or Occupant	Size of Lot	Stories High	St. No.	Lot No.	Value Unimproved	Value with Improvements
St. Marys Greek Cath.	43x103.3	4B	246	26	$95,000	$125,000
St. Marys Greek Cath. Ch.	25.3x103.3	4B	244	27	27,500	38,000
H. Portnow	25.9x103.3	5	242	28	28,500	52,000
H. Portnow	26x103.3	5	240	23	28,500	48,000
St. Augustine of N. Y.	27x103.3	4B	238	30	Exempt	Exempt
St. Augustine of N. Y.	25x103.3	4B	236	31	Exempt	Exempt
234 E. 15th St. Cp.	21.6x103.3	6B	234	32	23,500	35,000
Cannon Hldg. Cp.	24x103.3	4B	232	33	28,500	41,000
Cannon Hldg. Cp.	25x103.3	4B	230	34	30,000	35,000
Cannon Hldg. Cp.	25x103	5	226	35	30,000	38,000
Cannon Hldg. Cp.	25x103.3	5B	224	36	30,000	39,000
Cannon Hldg. Cp.	20x103.3	5B	222	37	24,000	33,000
German Masonic Temple Assn.	30x103.3	5	220	38	Exempt	Exempt
Frank 16th Cp.	25x103.3	5	218	39	27,600	51,000
Audrey Rlty. Cp.	25x103.3	5B	216	40	27,500	41,000
Audrey Rlty. Cp.	25x103.3	6B	214	41	27,500	44,000
Audrey Rlty. Cp.	25x103.3	5B	212	42	27,500	41,000
Audrey Rlty. Cp.	23.6x103.3	5	210	43	26,000	42,000
Audrey Rlty. Cp.	22x103.3	4½	208	44	21,500	40,000
J. Calamaris	22x103.3	5	206	45	21,500	39,000

Section 3, Volume 8, Block 897—East Side 2d Ave., 15th to 16th St.
N.E.C.

Owner or Occupant	Size of Lot	Stories High	St. No.	Lot No.	Value Unimproved	Value with Improvements
155 3d Ave. Rlty.	103x100.2	6B	147	1	$230,000	$725,000
Asco Rlty.	103.6x 100 lr.	20	165-67	85	230,000	990,000

S.E.C.

North Side 15th St., 2d Ave., to Rutherford Place.

Owner or Occupant	Size of Lot	Stories High	St. No.	Lot No.	Value Unimproved	Value with Improvements
Stuyvesant Gardens	36.3x103.3	6	207	8	$39,000	$60,000
Stuyvesant Gardens	36.3x103.3	6	211	10	39,000	60,000
W. B. & S. Bilecky	24x103.3	4B	213	11	26,000	61,000
Friends Home Assn.	33.6x103.3	4B	215	12	Exempt	Exempt

West Side Rutherford Place, 15th to 16th St.
N.W.C.

Owner or Occupant	Size of Lot	Stories High	St. No.	Lot No.	Value Unimproved	Value with Improvements
Society of Friends	206.6x 124.9 lr. x 158.10 lr.	2 8 3	8	16	Exempt	Exempt

S.W.C.

South Side 16th St., Rutherford Place to 2d Ave.

Owner or Occupant	Size of Lot	Stories High	St. No.	Lot No.	Value Unimproved	Value with Improvements
S. Goodman et al.	20x103.3	4	220	25	$17,000	$21,000
Rose Goodman	19.8x103.3	4	218	26	16,500	23,000
A. Kelly	19.8x103.3	4	216	27	16,500	21,000
A. Robertiello	19.8x103.3	4	214	28	16,500	21,000
Ethel M. Dolinsky	19.3x103.3	4	212	29	16,500	31,000
St. George's Ch.	38.6x103.3	4	210-208	30	Exempt	Exempt
Rose Goodman, ano.	19.9x103.3	4	206	32	17,000	31,000

East Side 2d Ave., 16th to 17th St.
N.E.C.

Owner or Occupant	Size of Lot	Stories High	St. No.	Lot No.	Value Unimproved	Value with Improvements
Coronet Rlty. Co.	43x60	6	167-9	41	$57,500	$72,000
T. Wing	18x60	3	171	43	18,500	20,000
St. George's Ch.	54x60	5	173-177	44	58,000	61,000
Stuyves. Man. Cp.	69x100	6B	185	75	145,000	455,000

S.E.C.

See last page for footnotes.

North Side 16th St., 3d Ave. to Rutherford Place.

Owner or Occupant	Size of Lot	Stories High	St. No.	Lot No.	Value of Real Estate Unimproved	Value of Real Estate with Improvements Thereon
St. George's Parish House	80x115 Ir.	5-4	203	47	Exempt	Exempt
St. George's P. E. Church	65x92 Ir.	3B	209	50	Exempt	Exempt

West Side Rutherford Place, 16th to 17th St. N.W.C.

Owner or Occupant	Size of Lot	Stories High	St. No.	Lot No.	Value of Real Estate Unimproved	Value of Real Estate with Improvements Thereon
St. George's P. E. Church	96.8x175 Ir.	1	7	53	Exempt	Exempt
St. George's P. E. Church	23x94	1	4	60	Exempt	Exempt
Sal. Spitaleri	19.9x94	4	3	61	$22,500	$39,000
J. Melvyne Cp.	19.9x94	5	2	62	23,500	30,000
Met. Sav. Bank	20.3x94	5	1	63	37,000	60,000

S.W.C.

West Side 3d Ave. and East Side Rutherford Place, 15th to 17th St.

Owner or Occupant	Size of Lot	Stories High	St. No.	Lot No.	Value of Real Estate Unimproved	Value of Real Estate with Improvements Thereon
City of N. Y. Stuyvesant Sq. between Rutherford Pl. & 2d Ave.	450x200	Park	Corners 1	40	Exempt	Exempt

South Side 17th St., Rutherford Place to 3d Ave.

Owner or Occupant	Size of Lot	Stories High	St. No.	Lot No.	Value of Real Estate Unimproved	Value of Real Estate with Improvements Thereon
144 W. 97th St. Cp.	19x80	4	223	64	$13,000	$26,000
220-2 E. 17th St. Cp.	19x80	4	220	65	13,000	28,000
Sentry Store Wrhse.	19x80	4	218	66	13,000	27,000
F. Cairone	19x80	4	216	67	13,000	26,000
F. Celrone	22x80 Ir.	5	214	68	16,000	29,000
M. Goldberg et al.	44x92	6	210-212	69	33,000	70,000
Gramercy 17th Cp.	44x92	6	206-208	71	33,000	70,000

Section 3, Volume 8, Block 898—East Side 3d Ave., 17th to 18th St. N.E.C.

Owner or Occupant	Size of Lot	Stories High	St. No.	Lot No.	Value of Real Estate Unimproved	Value of Real Estate with Improvements Thereon
187 3d Ave. Corp.	26x80	5	187	1	$47,000	$70,000
Ardor Realty Co.	19x80	3	189	2	22,000	23,000
P. & O. Fitchen	23x92	3B	207	3	22,000	21,000
Ardor Rlty. Co.	19x80	3	193	4	22,000	23,000
Ardor Realty Co.	18x80	3	195	5	22,000	23,000
Amsterdam Av. Rlty.	19x80	3	197	67	22,000	23,000
Amsterdam Av. Rlty.	38x80	3	201-199	65	46,000	48,000
Glentane Rlty. Corp.	25x80	3	203	64	46,000	52,000

S.E.C.

North Side 17th St., 3d to 2d Ave.

Owner or Occupant	Size of Lot	Stories High	St. No.	Lot No.	Value of Real Estate Unimproved	Value of Real Estate with Improvements Thereon
187 3d Ave. Corp.	25x92	5	203	6	$19,000	$47,000
Celia Shander	23x92	4	205	7	17,000	28,000
P. & E. Fitchen	23x92	3B	207	8	17,000	23,000
F. Huber	23x93	3B	209	9	17,000	22,000
Charles Halebian	15x92	4	211	10	11,000	15,000
E. S. Killian	15x92	4	213	11	11,000	15,000
Chas. Halebian	16x92	4	215	12	11,000	16,000
M. Doody	15x92	4	217	13	11,000	36,000
S. Kropf	15x92	4	219	14	11,000	15,000
J. M. Cleary	25x92	3B	221	15	19,000	25,000
D. Rabey, et al.	54.6x100	5-7	223-5	16	48,000	110,000
Friendly League for Christian Science.	74x100	4	231-35	18	Exempt	Exempt
O. Carribean Mer. Co.	29x104	4½	237	21	23,000	65,000
N. Armao	17.3x104	4	239	22	14,000	28,000
H. K. Fay	17.8x104	4	241	23	14,000	28,000
K. R. & J. C. Morris et al.	28x104	4	243	24	22,500	54,000
245 E. 17th St. Corp.	33x98	4B	245	25	26,500	54,000

West Side 2d Ave., 17th to 18th St. N.W.C.

Owner or Occupant	Size of Lot	Stories High	St. No.	Lot No.	Value of Real Estate Unimproved	Value of Real Estate with Improvements Thereon
Manhattan General, Inc.	165x83 Ir.	9	301-07	37	$300,000	$510,000

S.W.C.

South Side 18th St., 3d to 2d Ave.

Owner or Occupant	Size of Lot	Stories High	St. No.	Lot No.	Value of Real Estate Unimproved	Value of Real Estate with Improvements Thereon
222-234 E. 18th St. Corp.	25x80	3½B	234	38	$17,000	$24,000
222-234 E. 18th St. Corp.	25x80	3½B	232	39	17,000	21,000
222-234 E. 18th St. Corp.	25x80	3½B	230	40	17,000	21,000
222-234 E. 18th St. Corp.	25x80	3½B	214	41	17,000	21,000
222-234 E. 18th St. Corp.	18x80	4B	226	42	12,000	17,500
222-234 E. 18th St. Corp.	18x80	4B	224	43	12,000	17,500
222-234 E. 18th St. Corp.	18x80	4B	222	44	12,000	17,500
R. E. Otto	18x80	4B	220	45	12,000	17,500
N. Y. Friends Cp.	25x92 Ir.	4B	218	46	18,000	26,000
Helen Norcross	25x92	3B	216	47	18,000	29,000
L. & M. Mayers	25x92	3B	214	48	18,000	29,000
G. & C. Sirom	25x92	3B	212	49	18,000	58,000
Com Ser. Soc. N. Y.	46x92	3B	210	50	Exempt	Exempt
R. & E. Otto	23.3x92	5	206	52	16,500	21,000
M. Joseph Flynn	23.6x92	5	204	53	17,000	31,000

Section 3, Volume 8, Block 899—East Side 3d Ave., 18th to 19th St. N.E.C.

Owner or Occupant	Size of Lot	Stories High	St. No.	Lot No.	Value of Real Estate Unimproved	Value of Real Estate with Improvements Thereon
Blockfront Rlty. Cp.	74x146	10	205-211	1	$130,000	$515,000
Blockfront Rlty. Cp.	18x60	3	213	4	17,000	21,000
Blockfront Rlty. Cp.	18x50	2½	215	69	16,000	19,000
Blockfront Rlty. Cp.	18x50	2½	217	68	16,000	19,000
Blockfront Rlty. Cp.	18x50	2½	219	67	15,000	19,000
Blockfront Rlty. Cp.	18x50	2½	221	66	16,000	19,000
Blockfront Rlty. Cp.	20x50	3	223	65	28,000	32,000

S.E.C.

North Side 18th St., 3d to 2d Ave.

Owner or Occupant	Size of Lot	Stories High	St. No.	Lot No.	Value of Real Estate Unimproved	Value of Real Estate with Improvements Thereon
211 Cp.	252x92	..	211-31	8	$225,000	$1,160,000
P. & B. Hackenberg	22.6x100	3B	233	19	17,600	21,000
N. Y. City Baptist Mission Soc.	22.6x100	3B	233	20	Exempt	Exempt
Louise & William Kruger	22.7x100	3B	237	21	17,500	21,000
Albert Hldg. Cp.	23.6x100	3B	239	22	18,000	55,000
B. A. Silbersher	23.6x100	3B	241	23	18,500	55,000

West Side 2d Ave., 18th to 19th St. N.W.C.

Owner or Occupant	Size of Lot	Stories High	St. No.	Lot No.	Value of Real Estate Unimproved	Value of Real Estate with Improvements Thereon
V. West	38.8x98	6	311-13	24	$56,000	$90,000
Moses Herzog	17.4x98	4	315	26	21,000	32,000
F. & M. Gladstone	34.8x98.9	6	317-19	27	42,000	65,000
Seacave Cp.	17.4x98	4	321	29	21,000	27,000
242 E. 19th St. Cp.	60x140 Ir.	16	323-327	82	160,000	780,000

S.W.C.

South Side 19th St., 2d to 3d Ave.

Owner or Occupant	Size of Lot	Stories High	St. No.	Lot No.	Value of Real Estate Unimproved	Value of Real Estate with Improvements Thereon
I. Shoengood	20x84	4	240	36	$13,000	$17,000
Nas Don, Inc.	20x85	3B	238	37	13,000	17,000
H. Bodenheim	20.10x84	3B	236	38	13,000	17,000
19th St. Bldg., Inc.	20.10x84	4	234	39	13,000	31,000
J. Stein	21.4x92 Ir.	3B	232	40	14,500	18,000
Jew. Bd. of Guard	42.8x92	4	230	41	Exempt	Exempt
19 St. Rlty.	21.4x92	3B	226	43	14,500	18,000
El-Len Assoc., Inc.	21x92	3B	224	44	14,000	17,000
G. Truesdell	20.6x92	3B	222	45	14,000	17,000
G. & E. Crafts	20.6x92	3B	220	46	14,000	22,000
19 St. Rlty.	20.6x92	3B	218	47	14,000	17,000
Atlantic Ave. Rlty.	20.6x92	3B	216	48	14,000	63,000
1040 Park Ave. Cp.	20x92	6B	..	49	21,500	42,000
1040 Park Ave. Cp.	20x92	6B	210	51	21,500	42,000
J. Moreng Iron Wk.	20x92	3	208	52	13,500	18,000
Perfect Type Setters	20x92	5	206	53	13,500	45,000

Section 3, Volume 8, Block 900—East Side 2d Ave., 19th to 20th St. N.E.C.

Owner or Occupant	Size of Lot	Stories High	St. No.	Lot No.	Value of Real Estate Unimproved	Value of Real Estate with Improvements Thereon
Bea-Tay Hldg. Cp.	106x135	16	201	1	$210,000	$2,210,000
W. Landler	19.4x70	3½	237	59	21,500	30,000
H. F. Lewis	19.6x70	3½	239	68	21,500	21,000
H. F. Lewis	19.6x70	3½	241	67	21,100	21,000
B. Dovman	19.6x70	4	243	66	29,000	31,500

S.E.C.

North Side 19th St., 3d to 2d Ave.

Owner or Occupant	Size of Lot	Stories High	St. No.	Lot No.	Value of Real Estate Unimproved	Value of Real Estate with Improvements Thereon
Wilbert Rlty. Co.	25x92	4	209	9	$17,000	$250,000
J. L. & P. L. Schimel	25x92	4	211	10	17,000	27,000
W. Sachar	25x93	4	213	11	17,000	33,000
D. Guccione	18.9x92	4	215	12	12,600	23,000
P. & P. Kessler	18.9x93	4	217	13	11,500	20,000
John & Florence Garb	20x92	4	219	14	13,500	23,000

Owner or Occupant	Size of Lot	Stories High	St. No.	Lot No.	Value of Real Estate Unimproved	Value of Real Estate with Improvements Thereon
L. Scadulo	20x92	3B	222	15	13,500	17,500
Mission Sisters, Sacred Heart	33.6x92	3B	223	16	15,000	19,000
Mission Sisters, Sacred Heart	23x92	4	225	17	15,500	26,000
Missionary Sisters of Sacred Heart	118x184 Ir.	8	227	18	Exempt	Exempt
Rand Assoc.	16.6x93	4	237	23	10,500	12,000
Isidor Appleberg	16.6x92	4	239	24	10,500	19,500
H. & E. Otto	16.6x93	4	241	25	10,500	14,000
Gramercy Sq. Cp.	16.6x93	4	243	26	10,500	14,000

West Side 2d Ave., 19th to 20th St. N.W.C.

Owner or Occupant	Size of Lot	Stories High	St. No.	Lot No.	Value of Real Estate Unimproved	Value of Real Estate with Improvements Thereon
Gramercy Sq. Cp.	23x100	5	329	27	$11,500	$30,000
Gramercy Sq. Cp.	21.6x100	5	331	28	28,500	25,000
Gramercy Sq. Cp.	21.6x100	5	333	29	25,500	32,500
Gramercy Sq. Cp.	29.8x100	5	335	30	35,500	14,000
Gramercy Sq. Cp.	29.8x100	5	337	31	35,500	41,000
Gramercy Sq. Cp.	29.8x100	5	339	32	38,500	46,000
Gramercy Sq. Cp.	29x100	5	341	33	50,000	62,000

S.W.C.

South Side 20th St., 2d to 3d Ave.

Owner or Occupant	Size of Lot	Stories High	St. No.	Lot No.	Value of Real Estate Unimproved	Value of Real Estate with Improvements Thereon
Gramercy Sq. Cp.	44x92	4	240-43	35	$30,000	$37,000
Jew. Fed. Child Car. Assoc.	22x93	4	216	49	Exempt	Exempt
S. E. Blank	33x92	6	214	50	22,500	52,000
S. E. Blank	33x92	6	213	52	22,500	52,000
H. & M. Davis	22x93	2-1	208	53	15,000	24,000
Nelmar Cp.	19.5x100	3	206	54	13,000	25,000
A. Sascher	19.10x75	3	204	55	13,000	25,000
S. Jacobs	78x19	4	202	155	5,500	17,000

Section 3, Volume 8, Block 901—East Side 3d Ave., 20th to 21st St. N.E.C.

Owner or Occupant	Size of Lot	Stories High	St. No.	Lot No.	Value of Real Estate Unimproved	Value of Real Estate with Improvements Thereon
F. Wyner, ano.	20.10x75	5	245	1	$39,000	$46,000
F. Wyner, ano.	63x75	5	247-51	2	74,000	92,000
Jacob Silberzweig	18.2x75	3	253	5	21,000	23,000
Jacob Silberzweig	18x75	3	255	61	21,000	23,000
Fodera Holding Co.	18x75	3	257	60	21,000	21,000
Fodera Holding Co.	21.10x60	3	259	59	22,500	27,000
Area Dev. Cp.	24.2x75 Ir.	5	261	58	40,000	63,000

S.E.C.

North Side 20th St., 3d to 2d Ave.

Owner or Occupant	Size of Lot	Stories High	St. No.	Lot No.	Value of Real Estate Unimproved	Value of Real Estate with Improvements Thereon
City of N. Y.	55x92	3	205	6	Exempt	Exempt
City of N. Y.	280x184	V	..	9	Exempt	Exempt
East 20th St. Cp.	121x92	3	237-45	21	$35,000	$500,000

West Side 2d Ave., 20th to 21st St. N.W.C.

Owner or Occupant	Size of Lot	Stories High	St. No.	Lot No.	Value of Real Estate Unimproved	Value of Real Estate with Improvements Thereon
Anawanda Club	22x79	3	345	26	$36,000	$10,000
Ylola P. Sakas	20x79	3	347	27	31,000	28,000
E. 20th St. Cp. et al.	20x79	3	349	28	18,000	20,000
Celia Krebs	50x79	3	351	29	15,000	22,000
Andrelle Rltys.	40x79	3	353	30	42,000	105,000
Andrelle Rlty. Cp.	20x75	3	358	32	17,500	20,000
I. Hirschberg & ano.	42x46	1	361	34	11,500	50,000

S.W.C.

South Side 21st St., 2d to 3d Ave.

Owner or Occupant	Size of Lot	Stories High	St. No.	Lot No.	Value of Real Estate Unimproved	Value of Real Estate with Improvements Thereon
I. M. Hirschberg, ano.	29x43	5	248	35	$13,000	$32,000
Renweiss Bldg. Cp.	42x92	6	246-244	36	28,000	60,000
Gerrad Rlty. Co.	42x93	6	240-242	38	28,000	59,000
Louis Gucker	87.8x93	5	224-26	45	24,000	50,000
Louis Gucker	25.4x92	5	222	47	16,000	33,000
Nina Warburg	66.9x92	7	220-14	48	62,000	360,000
M. Howard, Inc.	40x92	6	210-212	53	26,000	64,000
M. Howard, Inc.	30.1½x93	7	203	51	19,000	37,000
M. Howard, Inc.	30.1½x92	7	201	56	19,000	34,000

Section 3, Volume 8, Block 902—East Side 3d Ave., 21st to 22d St. N.E.C.

Owner or Occupant	Size of Lot	Stories High	St. No.	Lot No.	Value of Real Estate Unimproved	Value of Real Estate with Improvements Thereon
3d & 21 St. Rlty Cp.	22x75	V	..	1	$44,000	$44,000
3d & 21 St. Rlty. Cp.	22x112	V	265	2	71,000	71,000
3d & 21 St. Rlty Cp.	51.9½x75	6	267-71	3	71,000	88,000
3d & 21 St. Rlty. Cp.	51.9x75	6	276-73	58	71,000	88,000
3d & 21 St. Rlty. Cp.	22x75	3	379	56	29,000	32,000
J. F. P. Rlty. Co.	22x75	3	281	55	40,000	55,000

S.E.C.

North Side 21st St., 3d to 2d Ave.

Owner or Occupant	Size of Lot	Stories High	St. No.	Lot No.	Value of Real Estate Unimproved	Value of Real Estate with Improvements Thereon
Harlow Jam Rlty. Cp.	20x98.9	5	207	9	$14,000	$22,000
Harlow Jam Rlty. Cp.	27x98.9	6	209	10	18,000	29,000
Jasupal Rlty.	23.6x98.9	6	211	11	16,000	29,000
Jasupal Rlty.	21.1x98.9	5	213	12	16,500	26,000
Epiphany R.C. Ch.	63.11x98.9	5	215	13	Exempt	Exempt
City of New York.	34.11x98.9	1	221	15	Exempt	Exempt
Elta Weissberger	22.3 1-6x98.9	2-5	223	17	15,000	37,000
Benko Bros.	22.8x98.9	3	225	18	15,000	20,000
M. Urivetsky	23x98.9	4	227	19	16,000	23,000
M. Urivetsky	45x98.9	6	229	20	31,000	62,000
H. & E. Herman	46x98.9	6	233	22	31,000	62,000
R. C. Ch. of the Epiphany	45x71.9 Ir.	4	237	24	Exempt	Exempt

West Side 2d Ave., 21st to 22d St. N.W.C.

Owner or Occupant	Size of Lot	Stories High	St. No.	Lot No.	Value of Real Estate Unimproved	Value of Real Estate with Improvements Thereon
Sam Rubin	72.7x100 Ir.	16	371	30	$105,000	$335,000
Church of the Epiphany	75x225	4B	232	31	Exempt	Exempt
Lex. Leasing Co.	49.4½x100	4	377	34	85,000	125,000

S.W.C.

South Side 22d St., 2d to 3d Ave.

Owner or Occupant	Size of Lot	Stories High	St. No.	Lot No.	Value of Real Estate Unimproved	Value of Real Estate with Improvements Thereon
Wm. & M. Bersbach	16.8x98.9	3	238	42	$11,000	$18,000
H. Gucker	24.11x98.9	4	228	43	18,000	25,000
H. Weissberger	147.6x98.9	6-4	214-24	49	116,000	250,000
Ella Weissberger	49.7½x98.9	V	212	50	40,000	40,000
Ella Weissberger	25x98.8	4-3	208	52	18,000	22,000
Ella Weissberger	23.6x77.6	4-3	206	53	14,500	17,000
3d & 21 St. Rlty. Cp.	23.6x77.6	3	204	54	14,500	20,000

Section 3, Volume 8, Block 903—East Side 3d Ave., 22d to 23d St. N.E.C.

Owner or Occupant	Size of Lot	Stories High	St. No.	Lot No.	Value of Real Estate Unimproved	Value of Real Estate with Improvements Thereon
875 Park Ave. Inc.	42x75	3	283-85	1	$65,000	$72,000
Bemish Rlty. Co.	21x75	4	287	6	25,000	36,000
F. F. F. Hldg. Corp.	42x75 Ir.	4 & Pent	289-91	4	60,000	135,000
Junior Bldg., Inc.	23.9x100	4	293	60	37,000	44,000
Paiar Reilly Est.	23x100	5	295	59	37,000	51,000
B. Gold	21.9x100	3	297	58	35,000	49,000
M. Sholtz	25x100	3	299	57	60,000	95,000

S.E.C.

North Side 22d St., 3d to 2d Ave.

Owner or Occupant	Size of Lot	Stories High	St. No.	Lot No.	Value of Real Estate Unimproved	Value of Real Estate with Improvements Thereon
F. F. F. Hldg. Corp.	110x98.9	6	207-15	7	$87,000	$210,000
F. F. F. Hldg. Corp.	19.9x75	2	215½	12	11,500	17,000
Sisbro Rlty. Co.	56.3x15	6	217-31	13	38,000	85,000

West Side 2d Ave., 22d to 23d St. N.W.C.

Owner or Occupant	Size of Lot	Stories High	St. No.	Lot No.	Value of Real Estate Unimproved	Value of Real Estate with Improvements Thereon
341 E. 22d St. Corp.	99.2x825 Ir.	15 & Pent	381-87	27	$325,000	$2,000,000
G. D. Moriarty	19.6x78 Ir.	4	389	31	19,600	23,000
241 E. 22d St. Corp.	18.9x78	4	391	32	19,000	21,500
Penelope Blackwell.	20x78.6	4	393	33	20,000	25,000
241 E. 22d St. Corp.	40x78.6	5	395-97	35	55,000	72,000

S.W.C.

South Side 23d St., 2d to 3d Ave.

Owner or Occupant	Size of Lot	Stories High	St. No.	Lot No.	Value of Real Estate Unimproved	Value of Real Estate with Improvements Thereon
101 E. 74th St. Co.	21.6x98.9 Ir.	4	248	36	$21,500	$47,000
101 E. 74th St. Co.	41.8x98.9	4	244	37	12,000	60,000
101 E. 74th St. Co.	20.10x98.9	4	240	39	20,000	32,000
101 E. 74th St. Co.	20.10x98.9	4	238	40	20,000	40,000
A. Riddle	41.8x98.9	4	236-34	41	42,000	52,000
City of New York	50x98.9	4	228-30	45	Exempt	Exempt
226 E. 23 St. Rlty Cp	16.8x98.9	4	226	46	16,000	21,000
E. Edman	130.4x98.9 Ir.	12	212-24	47	185,000	575,000
210 E. 23d St. Corp.	22x98.9	5	210	63	26,000	30,000
Discount Rlty. Co., Inc.	66x98.9	5	208-4	56	90,000	340,000

Section 3, Volume 8, Block 904—East Side 3d Ave., 23d to 24th St. N.E.C.

Owner or Occupant	Size of Lot	Stories High	St. No.	Lot No.	Value of Real Estate Unimproved	Value of Real Estate with Improvements Thereon
Allan Estates	74x97.7 1-5	4-5	301-307	1	$125,000	$180,000
Round Rlty. Co.	49.4½x97.7 1-5	5	309-11	4	70,000	85,000
Level Assoc.	74x97.7 1-5	V	319	60	115,000	115,000

S.E.C.

North Side 23d St., 3d to 2d Ave.

Owner or Occupant	Size of Lot	Stories High	St. No.	Lot No.	Value of Real Estate Unimproved	Value of Real Estate with Improvements Thereon
Visual Art Bldg. Cp	48.9 3-5x98.9	d	203-207	5	$55,000	$85,000
Visual Art Bldg. Cp.	73.2 3-5x98.9	d	211-219	7	82,000	200,000
Jos. A. Reitman and Harry Levitt	24.4 4-5x98.9	4	215	10	21,500	30,000
Jos. A. Reitman and Harry Levitt	24.4 4-5x98.9	4	217	11	21,500	30,000
Joseph Reitman	24.4 4-5x98.9	d	219	12	21,500	42,000
Joseph Reitman	24.4 4-5x98.9	d	221	13	21,500	12,000
City of N. Y.	122x197. Ir.	5	223	14	Exempt	Exempt
R. H. Morehouse	122x98.9 Ir.	6-7	235-243	22	155,000	225,000
401 2d Ave. Corp.	48.9 3-5x98.9	..	245	24	68,000	83,000

N.W.C.

West Side 3d Ave., 23d to 24th St.

Owner or Occupant	Size of Lot	Stories High	St. No.	Lot No.	Value of Real Estate Unimproved	Value of Real Estate with Improvements Thereon
Perfect Built Co.	74.0½x97.1 1-5	6	411-415	29	$82,000	$155,000

S.W.C.

South Side 24th St., 2d to 3d Ave.

Owner or Occupant	Size of Lot	Stories High	St. No.	Lot No.	Value of Real Estate Unimproved	Value of Real Estate with Improvements Thereon
S. Zangara	25.7 3-10x98.9 Ir.	5	238	31	$17,000	$38,000
Cort. Rlty. Cp.	21.7 7-10x98.9 Ir.	5	236	32	18,000	32,000
Legri Rlty. Cp.	24.2x98.9	5	234	33	10,000	27,000
Koberlein Inc.	24.4 4-5x98.9	5	222	39	20,000	37,000
216-220 E. 24th St. Cp.	24.4 4-5x98.9	3	220	40	16,000	25,000
216-220 E. 24th St. Cp.	24.4 4-5x98.9	2	218	41	10,000	21,000
216-220 E. 24th St. Cp.	24.4 4-5x98.9	2	216	42	16,000	21,000
Four Leaf Clover Rlty. Corp.	122x98.9	1	214-206	43	68,000	110,000

Section 3, Volume 8, Block 905—East Side 3d Ave., 24th to 25th St. N.E.C.

Owner or Occupant	Size of Lot	Stories High	St. No.	Lot No.	Value of Real Estate Unimproved	Value of Real Estate with Improvements Thereon
Stephen James Rlty. Co.	49.4½x97.11 1-5	5	321	1	$76,000	$85,000
Plenititude Rlty. Cp	37.0½x97.7 1-5	6	325	3	44,000	59,000
Plenititude Rlty. Cp.	37.0½x97.7 1-5	6	329	59	41,000	68,000
Vancouver Rlty. Cp.	49.3½x97.7 1-5	6	333	57	59,000	60,000
C. R. Heins	24.8½x97.7½	2-3	337	56	45,000	50,000

S.E.C.

North Side 24th St., 3d to 2d Ave.

Owner or Occupant	Size of Lot	Stories High	St. No.	Lot No.	Value of Real Estate Unimproved	Value of Real Estate with Improvements Thereon
Eclipse Trading Co.	97.7 1-5x98.9	6-7	203-211	6	$71,000	$155,000
Cent. Ind. Elec. Co.	107.4 2-5x98.9	5	213-221	10	78,000	135,000
Cent. Ind. Elec. Co.	97.7 1-5x98.9	5	223	15	13,000	29,000
Kasson Rlty.	89.0 2-5x98.9	5	227-225	17	25,000	62,000
Center Ind. Elect. Co.	19.6 1-5x98.9	1	229	18	13,000	17,000
Kramaskap Rlty. Co.	29.2 4-5x98.9	6	231-233	19	19,000	34,000
Kramaskap Rlty. Co.	20.4x98.9	6	235	21	10,000	31,000
237 E. 24th St. Cp.	24.4 4-5x98.9	4-4	237	22	16,000	47,000
239 E. 24th St. Cp.	24.1 1r x98.9	5	239	23	16,000	60,000
Cara Properties	24.4 1-5x98.9	6	241	24	16,000	30,000
Rlty. Control Cp.	20x21	4	243	25	8,000	8,000

West Side 3d Ave., 24th to 25th St. N.W.C.

Owner or Occupant	Size of Lot	Stories High	St. No.	Lot No.	Value of Real Estate Unimproved	Value of Real Estate with Improvements Thereon
Rlty. Control Cp.	21x68.7 1-5	3	421	26	$23,000	$27,000
Rlty. Control Cp.	21x97.7 1-5	3	423	27	10,000	21,000
Rlty. Control Cp.	21x97.7 1-5	4	425	28	10,000	21,000
Rlty. Control Cp.	20.9x98.9	5	427	29	21,500	65,000
A. Pollack	19.9x60.7 1-5	3	429	30	11,500	15,000
A. Pollack	19.9x60.7 1-5	3	431	31	11,500	15,000
S. Blinder	19.9x60.7 1-5	3	433	32	11,500	15,000
Blinder Rlty. Cp.	19.9x60.7 1-5	3	435	33	11,500	16,000
Blinder Rlty. Cp.	19.9x60.7 1-5	3	437	34	19,000	23,000

S.W.C.

South Side 25th St., 2d to 3d Ave.

Owner or Occupant	Size of Lot	Stories High	St. No.	Lot No.	Value of Real Estate Unimproved	Value of Real Estate with Improvements Thereon
Bankers Trust Co.	55x98.9	2	240	35	20,000	67,000
L. Clandorf	40x98.9	d	238	38	20,000	67,000
L. Clandorf	40x98.9	6	234	40	$12,000	$45,000
Hystead Rlty. Cp.	40x98.9	d	230	42	30,000	78,000
R. Bosio	20x98.9	3B	228	44	18,000	18,000
Kolbro Rlty. Co.	40x98.9	6	226	45	20,000	62,000
Sec. Capital Corp.	40x98.9	6	222	47	20,000	52,000
J. Parzeno	20x98.9	4	218	49	13,000	*21,000
Crown Investors	26.8x98.9	5	216	50	17,500	*30,500
Crown Inv., Inc.	28.4x98.9	5	212	51	17,500	24,000
Crown Investors	26.8x98.9	5	210	52	17,500	33,000
R. Leavitt	25x98.9	5	209	53	16,600	32,000
A. W. Surrey	24.4 4-5x98.9	5	206	54	14,000	23,000
A. W. Surrey	24.4 4-5x98.9	5	204	55	10,000	22,000

Section 3, Volume 8, Block 906—East Side 3d Ave., 25th to 26th St. N.E.C.

Owner or Occupant	Size of Lot	Stories High	St. No.	Lot No.	Value of Real Estate Unimproved	Value of Real Estate with Improvements Thereon
Warfield Rlty. Cp.	98.9x105	d	341	1	$160,000	$170,000
R. Gelb	24.8½x100	5	349	68	20,000	55,000
S. Belkind, et al.	24.8½x80	5	351-355	65	120,000	205,000

S.E.C.

North Side 25th St., 3d to 2d Ave.

Owner or Occupant	Size of Lot	Stories High	St. No.	Lot No.	Value of Real Estate Unimproved	Value of Real Estate with Improvements Thereon
V. West & ano.	55x98.9	6	209	6	$40,000	$65,000
213-25 Rlty Cp	25x98.9	6	213	8	16,500	60,000
25th Rlty. Cp.	25x98.9	6	215	9	16,500	57,000
Sidgro Rlty.	25x98.9	5	217	10	16,500	30,000
A. Tannenbaum	25x98.9	4	219	11	16,500	24,000
Union Sq. Rms., Inc.	25x98.9	3	221	12	16,600	24,000
The City of N. Y., Engine Co. No. 16	25x98.9	3	223	13	Exempt	Exempt
Rollins Prop. Inc.	25x98.9	5	225	14	16,500	35,000
222-233 E. 25th St. Corp.	26.8x98.9	6	227	15	75,000	225,000
H. Field	40x98.9	6	235	19	20,500	55,000
137 Rlty. Co.	30x98.9	5	241	21	20,000	29,000
137 Rlty. Co.	25x98.9	5	243	23	16,500	22,000

West Side 3d Ave., 25th to 26th St. N.W.C.

Owner or Occupant	Size of Lot	Stories High	St. No.	Lot No.	Value of Real Estate Unimproved	Value of Real Estate with Improvements Thereon
F. & S. Rlty. Cp.	25.8½x100	6	441	24	$31,000	$13,000
J. H. Schwalberg	24x100	5	443	25	10,000	68,000
J. H. Schwalberg	21.6½x100	4	445	26	19,000	32,000
C. Rampo	18x100	4	447	27	14,000	19,000
Manbar Rlty. Co.	53.2½x100	4	449-451	28	21,000	29,000
Girmac, Inc.	18x60	3	453	30	10,000	15,000
Dykes Const. Co.	24x60	2	455	31	21,000	60,000
G. P. Jarboe et al.	20.0½x60	4	459	33	13,000	25,500

S.W.C.

South Side 26th St., 2d to 3d Ave.

Owner or Occupant	Size of Lot	Stories High	St. No.	Lot No.	Value of Real Estate Unimproved	Value of Real Estate with Improvements Thereon
S. Evenitsky	20x74.0½	3	244	34	$10,000	$14,000
J. A. Edwards	20x70.0½	3	243	35	10,000	14,000
M. G[illegible]	20x98.9	2-4	240	36	13,000	17,000

See last page for footnotes.

Owner or Occupant	Size of Lot	Stories High	St. No.	Lot No.	Value of Real Estate Unimproved	Value of Real Estate with Improvements Thereon
J. R. Newman	20x98.9	3	238	37	13,000	26,000
L. Dalton	27.6x98.9	5	232	38	18,000	33,000
L. Silverman	27.6x98.9	5	230	39	18,000	31,000
D. Talori	27.6x98.9	5	228	40	18,000	42,000
D. Talori	27.6x98.9	5	226	41	18,000	39,000
Big 3 Rlty. Co.	50x98.9	V	224	42	36,000	36,000
Sentinel Rlty.	50x98.9	4	218-220	45	36,000	53,000
Sentinel Rlty.	26.6x98.9	6	216	46	17,000	62,000
Johnson Electo Co.	21.6x98.9	3	214	47	14,500	31,000
VGS Rlty. Co.	28x98.9	3-3	212	48	18,500	36,000
City Sub Hms., Inc.	25x98.9	3	210	49	16,500	32,000
City Sub Hms., Inc.	50x98.9	4-5	208	50	38,000	72,000

Section 3, Volume 8, Block 907—East Side 3d Ave., 26th to 27th St.

N.E.C.

Owner or Occupant	Size of Lot	Stories High	St. No.	Lot No.	Value Unimproved	Value with Improvements
Roguel, Inc.	24.8½x110	2-4	359	1	$47,000	$60,000
C. Keosaylan	24.8½x110	5	361	2	32,000	42,000
Juru Rlty. Cp.	24.8½x108	5	363	3	32,000	64,000
Juru Rlty. Cp.	24.8½x108	5	365	4	32,000	43,000
Bud Frank Cp.	21.8½x85	5	367	58	32,000	37,000
Bud Frank Cp.	24.8½x85	7	369	57	27,000	62,000
Bud Frank Cp.	49.4½x85	7	371	56	75,000	165,000

S.E.C.

North Side 26th St., 3d to 2d Ave.

Owner or Occupant	Size of Lot	Stories High	St. No.	Lot No.	Value Unimproved	Value with Improvements
Bud Frank Cp.	23x 98.9 lr.	8	209	8	$17,000	$47,000
Bud Frank Cp.	25x98.9	5	211	9	16,500	39,000
Chas. J. Hesse, et al.	25x98.9	2-5	213	10	16,500	25,000
Lake View Dev., Inc.	25x98.9	5	215	11	16,500	39,000
Lake View Dev., Inc.	25x98.9	3-5	217	12	16,500	28,000
Christine Koch	25x98.9	5	219	13	16,500	31,000
W. & D. Goodrich	25x95.9	5	231	14	16,500	31,500
Sanitation, City of New York	25x98.9	2-2	223	16	Exempt	Exempt
P. & A. Bresciani	25x98.9	3-3	225	16	16,500	21,000
Salvatore Pitino	25x98.9	5	227	17	16,500	18,000
... & A. Bresciani	25x98.9	5	235	18	16,500	26,000
P. & A. Bresciani	25x98.9	5	229	19	16,500	25,000
P. & A. Bresciani	25x98.9	5	237	20	16,500	36,000
Beekman Est.	25x98.9	5	235	21	16,500	43,000
Beekman Est.	25x98.9	5	237	22	16,500	45,000
Lake View Dev., Inc.	25x98.9	5	239	23	16,500	31,000

West Side 2d Ave., 26th to 27th St.

N.W.C.

Owner or Occupant	Size of Lot	Stories High	St. No.	Lot No.	Value Unimproved	Value with Improvements
B. Levine et al.	24.8½x100	5	463	25	$19,500	$40,000
Leopold Tred. Cp.	24.8½x100	6	465	26	19,500	38,000
S. Friedberg	24.8½x100	5	467	27	19,500	45,000
F. Miceli	24.8½x100	6	469	28	19,500	27,000
B. Gendleman	24.8½x100	4-5	471	29	19,500	22,000
E. Venti	18.6½x60	5	473	30	10,500	17,000
475 2d Ave. Corp.	18.6½x60	5	475	31	10,500	17,000
Lyn Meryl Rlty. Cp.	12.6x60	5	447	32	7,000	27,000
P. Del Valle	24.6x50	6	479	33	11,000	16,000

S.W.C.

South Side, 27th St., 2d to 3d Ave.

Owner or Occupant	Size of Lot	Stories High	St. No.	Lot No.	Value Unimproved	Value with Improvements
F. Grasso	20x74.0¾	5	244	31	$11,000	$26,000
F. Grasso	20x74.0¾	5	242	35	11,000	28,000
Charlmore Rlty. Co.	20x98.9	3B	240	36	13,000	16,500
Charlmore Rlty. Co.	20x98.9	4	238	37	13,000	16,000
S. Lemkin	20x98.9	3	236	38	13,000	16,000
H. Scott	20x98.9	3	234	39	13,000	17,500
Bleleur Rlty. Co.	45x98.9	6	230-232	41	33,000	65,000
Cyril J. Adrian	25x98.9	5	228	42	16,500	43,000
F. Cunningham	25x98.9	5	226	43	16,500	55,000
La Pe Corp.	25x98.9	5	224	44	16,500	50,000
J. R. Mayer, ano.	25x98.9	5	222	45	16,500	39,000
J. R. Moyer, ano.	25x98.9	5	220	46	16,500	39,600
J. R. Mayer, ano.	25x98.9	5	218	47	16,500	39,000
Bud Frank Cp.	18.9x98.9	4	216	48	12,000	17,000
Bud Frank Cp.	18.9x98.9	4	214	49	12,000	17,000
Bud Frank Cp.	18.9x98.9	4	212	50	12,000	17,000
Bud Frank Cp.	18.9x98.9	4	210	51	12,000	17,000
Bud Frank Cp.	75x98.9	6	201-209	54	55,000	135,000

Section 3, Volume 8, Block 908—East Side 3d Ave., 27th to 28th St.

N.E.C.

Owner or Occupant	Size of Lot	Stories High	St. No.	Lot No.	Value Unimproved	Value with Improvements
Alfred Lehman	20x70	3	375	1	$31,000	$36,000
377 3d Ave. Corp.	19.6x70	3	377	2	18,500	21,500
Geo. Doerr	19.6x70	3	379	3	18,500	21,500
381 3d Ave. Rlty. Co.	19.5x70	3	381	4	18,500	21,500
L. & A. Stroka	20.4x70	3	383	5	18,500	22,000
Pfoff & Farkas	40.4½x90	1	385-387	56	60,000	80,000
D. Murphy	24.8½x90	4	389	55	27,000	32,000
Daniel Murphy	24.8½x68	4	391	54	37,000	45,000

S.E.C.

North Side 27th St., 3d to 2d Ave.

Owner or Occupant	Size of Lot	Stories High	St. No.	Lot No.	Value Unimproved	Value with Improvements
Taube Leibner	53.4x98.9	7	203-205	6	$39,000	$120,000
C. Walzer	46.8x96.9	V	207-209	9	31,000	31,000
Sylvia Strauss	46.8x98.9	3	213-215	11	31,000	47,000
Duran Rlty.	41.4x98.9	6	217-219	13	28,000	75,000
St. Alluminatore Armenian Apostolic Church	52x98.9	1	221	16	Exempt	Exempt
City of N. Y., P. S. No. 14	126x 197.6 lr.	4	233-231	17	Exempt	Exempt
Shermine Rlty. Cp.	25x98.9	5	235	23	16,500	22,000
Rlty. Cont. Cp.	21x72.3	3	237	23	13,000	14,000
Rlty Control Cp.	20x98.9 lr.	3	239	24	21,000	27,500
Rlty. Control Cp.	38x 24.8½ lr.	3	241	25	8,000	9,000

West Side 2d Ave., 27th to 28th St.

N.W.C.

Owner or Occupant	Size of Lot	Stories High	St. No.	Lot No.	Value Unimproved	Value with Improvements
Rlty. Control Cp.	21.8½x 62 lr.	8	481	37	$26,000	$27,500
Rlty. Control Cp.	21.8½x100	4	483	28	23,000	24,000
Rlty. Control Cp.	21.8½x100	5	485	29	23,000	29,000
Rlty Control Cp.	24.8½x100	5	487	30	23,000	29,000
2d Ave. Rlty. Cp.	24.8½x100	6	489	31	21,000	31,500
Sol Werber	24.8½x100	6	491	32	21,000	28,000
S. Siegel	24.8½x100	5	493	33	21,000	34,500
J. Lyons	24.8½x100	5	495	34	31,500	45,000

S.W.C.

South Side 28th St., 2d to 3d Ave.

Owner or Occupant	Size of Lot	Stories High	St. No.	Lot No.	Value Unimproved	Value with Improvements
Kate O. Adrian	37.5x98.9	5	240	35	$25,000	$38,000
M. A. Scanlan	37.6x98.9	5	236	37	25,000	39,000
Plankey Realtors, Inc.	44x98.9	6	218-230	46	30,000	72,000
Chung Wah Pong Yow	22x98.9	5-5	216	46	14,500	22,000
I. Grossman	113.8x98.9	6	206-214	47	65,000	295,000
Daniel Murphy	18.4x99.9	3	204	52	11,500	18,000
Matthew Murphy Est.	22x24.8½	3	202	53	5,000	7,000

Section 3, Volume 8, Block 909—East Side 3d Ave., 28th to 29th St.

N.E.C.

Owner or Occupant	Size of Lot	Stories High	St. No.	Lot No.	Value Unimproved	Value with Improvements
Walters Educational Society	24.8½x100	6	395	1	$45,000	$65,000
1st Leasing Cp.	21.8½x100	5	397	2	30,000	49,000
1st Leasing Cp.	49.4½x100	5	399	3	65,000	73,000
N. H. Barner & ano.	49.11x90	..	..	66	60,000	60,000
R. Paloff	24.1½x90	2	409	65	26,000	33,000
C. Cusamano	24.8½x90	3	411	64	42,000	60,000

S.E.C.

North Side 28th St., 3d to 2d Ave.

Owner or Occupant	Size of Lot	Stories High	St. No.	Lot No.	Value Unimproved	Value with Improvements
Man Hing Tcheon	18.4x98.9	4	209	5	$12,000	$20,000
M. N. Horwitz	37.6x98.9	6	211-213	6	25,000	60,000
M. N. Horwitz	37.6x98.9	6	215	8	25,000	60,000
The City of N. Y.	23.4x98.9	3	217	9	Exempt	Exempt
F. Virga	25x98.9	5	219	10	16,500	28,000
Hawkeye Rlty. Cp.	25x98.9	6	221	11	16,500	35,000
F. & C. DeJoornet	25x98.9	5	223	12	16,500	22,000
Carolan Rlty.	18.4x98.9	5	225	13	12,000	23,000
Elsie Minne	23x98.9	5	227	14	16,500	24,000
Frances E. Lavell and others	25x98.9	5B	229	15	16,500	36,000
Frances E. Lavell	25x98.9	5B	231	16	16,500	26,000
F. E. Lavell	25x98.9	5	233	17	16,500	26,000
Bola Rlty. Cp.	25x98.9	5	235	18	16,500	33,000
Minnie Ganz, et al.	25x98.9	5	237	19	16,500	50,000
Minnie Ganz, et al.	25x98.9	5B	239	20	16,500	30,000
R. & J. Kuperman	25x74	5	241	21	13,000	19,000
R. J. Kuperman	25x74	.	243	22	13,000	19,000
B. J. Kuperman	22.1½x 172 lr.	V	245	23	22,000	22,000
N. B. E. Rlty. Corp.	48.10½x 55.4 lr.	6	247-249	25	17,500	32,000

N.W.C.

West Side 3d Ave., 28th to 29th St.

Owner or Occupant	Size of Lot	Stories High	St. No.	Lot No.	Value Unimproved	Value with Improvements
G. Rolnick	55.2x37 lr.	3	501-507	28	$20,000	$23,000
Rosa La Scale	18.10x 53 lr.	5	509	29	10,300	16,000
B. J. Kuperman	24.9x72	6	511	30	17,000	22,000
B. & J. Cohen	24.8½x72	4	513	31	17,000	26,000
A. Marks	24.8½x 82 lr.	5	515	32	17,500	22,000
A. Genovese	24.8½x 95 lr.	4	517	33	20,000	25,000
A. H. Lelo	25.8½x100	5	519	34	31,500	12,500

S.W.C.

South Side 29th St., 3d to 2d Ave.

Owner or Occupant	Size of Lot	Stories High	St. No.	Lot No.	Value Unimproved	Value with Improvements
A. Rogdakis	20x98.9	5	238	35	$13,000	$38,000
C. Di Constanza	20x98.9	5	236	36	13,000	22,000
Carmela Di Castanzo	20x98.9	5	234	37	13,000	17,000
Salcon Rlty.	40x98.9	6	230-232	38	29,000	60,000
220 E. 29th St. Cp.	50x98.9	6	226-228	40	36,000	67,000
220 E. 29th St. Cp.	50x98.9	6	220-222	43	36,000	67,000
A. Alaizas	25x98.9	3	218	45	16,500	18,500
Bolo Rlty.	25x98.9	5	216	46	16,500	32,000
214 E. 29th St. Cp.	25x98.9	5	214	47	16,500	33,000
J. Ribarich	25x98.9	5	212	48	16,500	31,000
Annie Sirogusa	25x98.9	5	210	49	16,500	26,000
206 E. 29th St. Rlty. Co.	48.4x98.9	1	208	60	36,000	78,000
E. 29th St. Assoc.	46.9x98.9	6	202-204	53	34,000	130,000

Section 3, Volume 8, Block 910—East Side 3d Ave., 29th to 30th St.

N.E.C.

Owner or Occupant	Size of Lot	Stories High	St. No.	Lot No.	Value Unimproved	Value with Improvements
E. D. Jamakordzian	24.4½x60	6	415	1	$32,000	$35,000
417 Third Ave.	25x100	5	417	2	31,000	51,000
419 Third Ave.	24.8½x110	5	419	3	31,000	59,000
421 Rlty.	24.8½x110	4	421	4	31,000	38,000
423 3d Ave. Cp.	24.8½x110	5	423	64	31,000	41,000
J. Hantmann	24.8½x110	5	425	63	31,000	51,000
S. Bernstein Assoc.	24.8½x110	4	427	62	31,000	31,000
S. Bernstein Assoc.	24.8½x70	4	429	61	36,000	10,000

S.E.C.

North Side 29th St., 3d to 2d Ave.

Owner or Occupant	Size of Lot	Stories High	St. No.	Lot No.	Value Unimproved	Value with Improvements
O. Allenberg	60x24.4½	6	201-203	5	$14,000	$17,000
205 E. 29th St. Cp.	15x98.9	1	205	7	10,000	17,000
W. H. Schmol Ests.	45x98.9	6	207-211	8	32,500	61,000
E. Gulliano et al.	15x98.9	4	213	11	9,500	16,000
215 E. 29th St., Inc.	24.6x98.9	5	215	12	16,500	110,000
Jonard Rlty. Co.	25x98.9	5	217	13	16,500	28,000
1000 Assoc., Inc.	25x98.9	4	219	14	16,500	19,000
4000 Assoc., Inc.	25x98.9	4	221	15	16,500	19,000
4000 Assoc., Inc.	25x98.9	4	223	16	16,500	19,000
4000 Assoc., Inc.	25x98.9	4	225	17	16,500	19,000
Nadine Rlty. Co.	25x65	5	227	18	13,000	19,000
1000 Assoc., Inc.	25x98.9	5	229	19	16,500	21,000
L. R. Dalton et al.	26x93.9	5	231	20	16,500	25,000
1492 First Ave. Corp.	25x98.9	3-4	233	21	16,500	28,000
L. H. Shachnow et al	25x98.9	5	235	22	18,000	22,000
L. H. Shachnow et al	25x98.9	5	237	23	18,000	25,000
L. H. Shachnow et al	25x98.9	5	239	24	18,000	25,000
L. H. Shachnow et al	18x73.0½	4	211	25	10,000	17,000
L. H. Shachnow et al	18x71.0½	4	213	26	10,000	19,000

West Side 2d Ave., 29th to 30th St.

N.W.C.

Owner or Occupant	Size of Lot	Stories High	St. No.	Lot No.	Value Unimproved	Value with Improvements
L. H. Shachnok et al	25.8½x64	5	521	27	$27,500	$37,000
L. H. Shachnok et al	24.2x64	5	525	28	16,500	27,000
L. H. Shachnow et al	24.2x64	5	527	29	16,500	27,000
E. Liacono	17.5x100	4	529	30	14,500	20,000
L. Licata	17.7x100	4	531	31	14,500	17,000
D. Tortorella	17.6x65.2	4	533	32	11,000	18,000
D. Tortorella	17.6½x65.2	4	535	33	11,000	18,000
A. Hormann	17.5½x65.2	4	537	34	11,000	18,000
Gen. Refrig. Cp.	17.6½x65.2	4	539	35	11,000	20,000
Gen. Refrig. Cp.	18.6x65.2	4	541	36	19,500	28,000

S.W.C.

South Side 30th St., 3d to 2d Ave.

Owner or Occupant	Size of Lot	Stories High	St. No.	Lot No.	Value Unimproved	Value with Improvements
J. A. Langley & ano.	17.6x8.5½	4	248	37	$13,000	$19,000
J. A. Langley & ano.	17.6x88.5½	4	246	38	13,000	19,000
A. Derra, ano.	25x98.9	5B	244	39	20,000	30,000
30 St. Est. Inc.	21.6x 98.9 lr.	6B	242	40	20,000	30,000
30 St. Est. Inc.	25.6x 98.9 lr.	5	240	41	20,000	29,000
30 St. Ests. Inc.	21x98.9 lr.	3-5	238	42	18,000	32,000
A. H. Margolies	16x98.9 lr.	4	236	43	13,500	19,000
Sydel Prop., Inc.	18x98.9	3B	234	44	14,500	45,000
Mardine Rlty.	18x98.9	4	233	45	14,500	17,000
Mardine Rlty.	132.6x 192.6	5	230	48	39,000	93,000
S. Kalish & ano.	18.9x98.9	3B	226	48	15,000	47,000
Herman & Katharina Fahrenholz	18.9x98.9	3B	224	49	16,000	19,000
J. Cimmino	18.9x98.9	3B	222	50	15,000	19,000
F. Borselli	18.9x99.9	3B	220	51	16,000	18,000
Piall Rlty. Co.	18.9x98.9	3R	218	52	16,000	20,000
D. Torre	18.9x98.9	3B	216	53	15,000	21,000
Norah J. Kerr	18.9x98.9	3B	214	54	15,000	19,000
Bowery Miss. & Home	18.9x98.9	4	212	55	Exempt	Exempt
C. & W. Oper. Cp.	18.9x98.9	3B	210	56	15,000	25,000
Hugh Creighton	18.9x98.9	3R	208	57	16,000	18,000
G. O'Hare	19.9x98.9	3B & Pent	206	58	16,000	21,000
S. Bernstein Assoc.	20x24.8½	4B	204	59	8,500	11,000
S. Bernstein Assoc.	20x24.8½	4B	203	60	8,500	11,000

Section 3, Volume 8, Block 911—East Side 3d Ave., 30th to 31st St.

N.E.C.

Owner or Occupant	Size of Lot	Stories High	St. No.	Lot No.	Value Unimproved	Value with Improvements
S. Ackerman	96.9x100	6	431-439	1	$150,000	$280,000
S. Ackerman	19.3x100	2-4	441	65	23,000	32,000
T. J. McCahill	89.9x 120 lr.	V	..	64	100,000	100,000
F. & M. Friedman	19.9x95	3-5	449	61	38,00	52,000

S.E.C.

North Side 30th St., 3d to 2d Ave.

Owner or Occupant	Size of Lot	Stories High	St. No.	Lot No.	Value Unimproved	Value with Improvements
207-13 E. 30th St. Cp.	100x98.9	8	207-216	8	$90,000	$205,000
217-19 E. 30th St. Cp.	28.5x98.9	2-4	217-219	12	23,000	26,000
Big Bros., Inc.	31.6x98.9	4	221	14	Exempt	Exempt
F. Baumeister	20x98.9	3B	223	16	16,000	54,000
New York Tel. Co.	180x 197.6 lr.	7-8	227-243	17	Ass'd. R.E. Corp (A-22-9)	
East View Assoc.	50x98.9	6	245-247	26	45,000	65,000
Ch. of Incarnation.	23x98.9	6B	249	28	Exempt	Exempt

West Side 3d Ave., 28th to 29th St.

N.W.C.

Owner or Occupant	Size of Lot	Stories High	St. No.	Lot No.	Value Unimproved	Value with Improvements
A. Hormann	20x77	2-4	543	29	$23,500	$30,000
N. Rabinowitz	19.8½x77	4	545	30	14,500	40,000
E. Glauber	19.8½x77	4	547	31	14,500	29,000
E. Glauber	19.8½x77	4	549	32	14,500	24,000
Circle Rlty. Co.	19.8½x77	4	551	33	14,500	23,000
J. Abbundi	19.8½x77	4	553	34	14,500	28,000
P. Todaro	19.8½x77	4	555	35	14,500	18,500
Central Sav. Bank	19.8½x77	4	557	36	14,500	21,000
H. Creighton	19.8½x77	4	559	37	14,500	17,000
Royal 2d Ave. Cp.	20x77	4	561	38	24,000	37,000

S.W.C.

South Side 31st St., 2d to 3d Ave.

Owner or Occupant	Size of Lot	Stories High	St. No.	Lot No.	Value Unimproved	Value with Improvements
P. E. Ch. of Incarnation	123x98.9	4-3	238-40	42	Exempt	Exempt
P. E. Ch. of Incarnation	18.9x98.9	3B	236	48	Exempt	Exempt
222 E. 31st St.	19.3x98.9	3B	222	52	$15,500	$25,000
Besser Rlty. Cp.	19.6x98.9	3B	220	53	15,500	21,000
G. E. Berg	20x98.9	3B	218	54	16,000	20,000
R. M. Malerba	20x98.9	3B	216	55	16,000	20,000
F. S. Butler	20x98.9	3B	214	56	18,000	27,000
P.J. & M.E. Bresciani	20x98.9	3B	212	57	16,000	32,000
Jos. Dierks	20x98.9	4	210	58	16,000	31,000
Jos. Dierks	20x98.9	4	208	59	16,000	31,000

Section 3, Volume 8, Block 912—East Side 3d Ave., 31st to 32d St.

N.E.C.

Owner or Occupant	Size of Lot	Stories High	St. No.	Lot No.	Value Unimproved	Value with Improvements
M. J. Karmoll	25x100	4	461	1	$15,000	$34,000
M. & F. Kosseff	25x100	4	453	2	30,000	39,000
M. & M. Ferman	86.1½x135	5-4	455-67	3	52,000	59,000
L. P. Neslet	62.3½x85	1	463	65	70,000	60,000
B. M. P. Rlty. Co.	49½x85	3-4	456-7	63	70,000	59,000

S.E.C.

North Side 31st St., 3d to 2d Ave.

Owner or Occupant	Size of Lot	Stories High	St. No.	Lot No.	Value Unimproved	Value with Improvements
B. Wilson	18x 60.9½ lr.	3B	205	5	$10,000	$15,000
K. Norton	17x 60.9½ lr.	3B	207	6	9,000	16,000
Angelus Rlty. Cp.	18.9x98.9	4	209	7	15,500	19,500
S. H. Rapaport & ano.	37.6x98.9	3B	213	9	33,000	100,000
Emigrant Sav. Bk.	18.9x98.9	4	216	10	15,500	23,000
M. & S. Wasserman	17x98.9	3B	217	11	13,500	17,000
M. & S. Wasserman	17x98.9	3B	219	13	13,500	17,000
R. N. Hook	16x98.9	4	221	13	13,000	36,000
B. Zuckerman	33x98.9	4	223, 225	14	25,500	47,000
F. A. Gutierrez	17x89.9	4	227	16	13,500	17,000
F. J. Cuitita	20x98.9	4B	229	17	16,000	23,000
E. Nuccio et al.	20x98.9	4B	231	18	16,000	22,000
Robt. Loercher	20x98.9	4B	233	19	16,000	22,000
235 E. 31st St. Cp.	20x98.9	4B	235	20	16,000	31,000
Ber Will Hold. Co.	20x98.9	4B	237	21	16,000	22,000
Kate Padden	20x98.9	4B	239	22	16,000	19,500
D. H. Gruse	20x98.9	4B	241	23	16,000	22,000
Lorenzo Ests.	20x98.9	4B	243	24	16,000	22,000
Nina Ests. Inc.	20x98.9	4B	245	25	16,000	22,000
Marchia Rlty. Cp.	20x98.9	4B	247	26	16,000	24,000
Merchia Rlty. Cp.	19x74.0½	3B	249	27	13,000	21,000
Marchia Rlty. Cp.	19x74.0½	3B	251	28	13,000	21,000

West Side 2d Ave., 31st to 32d St.

N.W.C.

Owner or Occupant	Size of Lot	Stories High	St. No.	Lot No.	Value Unimproved	Value with Improvements
563 Hldg. Cp.	20x62	4	563	29	$21,000	$33,000
Marchia Rest.	19x62	4	565	30	13,000	16,500
Gaspari Salinanie	19x62	1	567	31	13,000	23,000
Kips 2d Cp.	16.0½x62	4	569	32	10,500	11,500
Marchia Real	16.5½x100	4	571	33	14,500	16,500
S. Bellavio	16.5½x100	4	573	34	14,500	20,000
Daniel Weiss	16.6½x100	4	575	35	14,500	22,000
Home Imp. Rlty. Cp.	24.8½x100	6	577	36	22,000	43,000
Schneidel Cp.	24.8½x100	6	579	37	22,000	35,000
551 2d Ave. Cp.	24.8½x71	4	581	38	27,000	45,000

S.W.C.

South Side 32d St., 2d to 3d Ave.

S.W.C.

Owner or Occupant	Size of Lot	Stories High	St. No.	Lot No.	Value Unimproved	Value with Improvements
581 2d Ave. Cp.	26.24x6½	4	250	39	$6,000	$12,000
D. Stein	25x98.9	4B	248	40	20,000	34,000
246 E. 32d St. Cp.	18.9x98.9	4	246	41	15,500	27,500
Falcon Assoc.	18.9x98.9	4B	244	42	15,500	23,000
240 Hldg. Cp.	18.9x98.9	4B	242	43	15,500	17,500
240 Hldg. Cp.	18.9x98.9	4B	240	44	15,500	17,500
232 E. 13th St. Cp.	16.8x98.9	3B	238	45	13,000	15,000
H. M. Williams	16.8x98.9	3B	236	46	13,000	15,000
O. Farmer	16.8x98.9	3B	234	47	13,000	15,000
Daniel Reddy	16.8x98.9	3B	232	48	13,000	15,000
Harry Field	33.4x98.9	..	290	49	27,000	82,000
C. M. Thompson	18.8x98.9	4B	226	51	13,000	16,000
L. E. & J. G. Wilte	16.8x98.9	3B	224	52	13,000	15,000
G. Block	18.9x98.9	3B	222	53	13,000	16,500
S. McConnell	18.9x98.9	3B	220	54	15,500	42,000
Adelphia Dusha	18.9x98.9	3B	218	55	15,500	18,000
S. & E. Colin	18.9x98.9	3B	216	56	15,500	35,000
H. J. Gucker	18.9x98.9	3B	214	57	15,500	23,000
J. D. Bryant	16.8x98.9	3B	212	58	13,000	28,000
D. Chall	16.8x98.9	3B	210	59	13,000	38,000
Falcon Assoc.	16.8x98.9	3B	208	60	13,000	39,000
Draneol Rlty. Cp.	25x111.4½	5	206	61	21,000	*29,500
Draneol Rlty. Cp.	25x111.4½	5	204	62	21,000	*29,500

Section 3, Volume 8, Block 913—East Side 3d Ave., 32d to 33d St.

N.E.C.

Owner or Occupant	Size of Lot	Stories High	St. No.	Lot No.	Value Unimproved	Value with Improvements
M. J. Adrian	24.8½x85	5-5	471	1	$10,000	$13,000
M. J. Adrian	24.8½x85	4	473	2	26,500	32,000
E. Schallner	24.8½x85	4	475	3	26,500	40,000
H. M. & T. L. Garten	18.6 3-16x 85	4	477	4	21,000	35,000
J. Corrado	18.6 3-16x 85	4	479	65	21,000	40,000
R. Berger	18.6 3-16x 85	4	481	61	21,000	29,000
J. A. Fine & ano.	18.6 3-16x 85	4	483	63	21,000	29,000
Dorsett Oper. Co.	49.4½x85	6	487-85	61	67,000	115,000

S.E.C.

North Side 32d St., 3d to 2d Ave.

Owner or Occupant	Size of Lot	Stories High	St. No.	Lot No.	Value Unimproved	Value with Improvements
207 E. 32d St. Cp.	25.5½x 98.9 lr.	5	205	6	$20,500	$18,000
207 E. 32d St. Corp.	24.6½x 98.9 lr.	4	207	6	19,500	42,000
City of New York	100x197.6	8-5B	209-15	7	Exempt	Exempt
Blanche Dreifus	25x98.9	5	219	11	20,000	35,000
Leo Lemle	25x98.9	5	221	12	20,000	35,000
Leo Lemle	25x98.9	5	223	13	20,000	35,000
R. Albert et al	75.2x98.9	6	233	14	66,000	250,000
J. & T. Kalten	17.10x98.9	3B	237	19	14,000	17,000
Gregion Rlty. Cp.	17.10x98.9	3B	239	20	14,000	17,000
John Kallen	17.10x98.9	3B	241	21	14,000	17,000
J. Kalten	17.10x98.9	3B	243	22	14,000	17,000
L. H. Brennen	17.10x98.9	3B	245	23	14,000	17,000
H. Bishoff	17.10x98.9	3B	247	24	14,000	17,000
J. & T. Kallen	17.10x98.9	3B	249	25	14,000	17,000
H. Fedor	17x74.0½	3B	251	26	15,500	17,000
L. H. Shachnow	19x74.0½	3B	253	27	15,500	17,000

West Side 2d Ave., 32d to 33d St.

N.W.C.

Owner or Occupant	Size of Lot	Stories High	St. No.	Lot No.	Value Unimproved	Value with Improvements
L. H. Shachnow	20.0½x62	4	585	28	$27,000	$28,000
L. H. Shachnow	19x63	4	587	29	16,000	19,000
L. H. Shachnow	19x62	4	589	30	16,000	19,000
Heldor Rlty.	16x62	4	591	31	13,000	15,000
Heldor Rlty.	24.8½x100	4-4	593	32	27,000	29,000
Heldor Rlty.	24.8½x100	4-4	595	33	27,000	31,000

South Side 33d St., 2d to 3d Ave.

S.W.C.

Owner or Occupant	Size of Lot	Stories High	St. No.	Lot No.	Value Unimproved	Value with Improvements
L. Miller	16.8x74.0½	3B	258	34	$25,000	$37,000
L. Young	16.8x74.0½	3B	256	35	17,000	42,000
L. Young	16.8x74.0½	3B	254	36	17,000	42,000
Sydel Prop.	16.8x74.0½	3B	252	37	13,000	45,000
H. C. Ravel	16.8x74.0½	3B	250	38	13,000	17,000
Myrelty Prop.	16.8x74.0½	3B	248	39	13,000	27,000
Lairan Rlty. Co.	25x98.9	4	246	40	20,000	67,000
Augusta Cowen	18.9x98.9	3B	244	41	16,000	17,000
M. Masiello	18.9x98.9	3B	242	42	16,000	20,000
G. Marangoni	18.9x98.9	3B	240	43	16,000	30,000
234 E. 33d St. Corp.	25x98.9	5	[illegible]	44	20,000	41,000
234 E. 33d St. Corp.	25x98.9	6	238	45	20,000	41,000
234 E. 33d St. Corp.	25x99.9	6	234	46	20,000	17,000
C. Lukowski	18.9x98.9	3B	230	47	15,000	22,000
McWilliams Rlty. Co.	18.9x98.9	3B	228	48	16,000	17,500
J. Schmidt	18.9x98.9	3R	226	49	16,000	17,500
E. Heller	18.9x98.9	3B	224	60	15,000	35,000
H. I. Phillips & ano.	18.9x98.9	2B	222	61	15,000	34,000
Samuel Rouse Est.	25x98.9	6	220	62	20,000	60,000
Lawyers Trust Co.	60x98.9	2	208	69	11,000	

Section 3, Volume 8, Block 914—East Side 3d Ave., 33d to 34th St.

N.E.C.

Owner or Occupant	Size of Lot	Stories High	St. No.	Lot No.	Value Unimproved	Value with Improvements
E. Schlesinger	52.11½x 81.1	6	489-91	1	$85,000	$140,000
A. H. Holdg. Co.	26.1x81.1	4	493	3	32,000	69,000
A. & H. Hldg. Co.	24.9x81.1	5	49	4	32,000	48,000
A. Flumefreddo	25x81.1	6	497	61	35,000	50,000
P. Fulerman	25.3x81.1	3	499	60	35,000	45,000
200 E. 34th St. Co.	44.9x80	6	601-503	59	90,000	130,000

S.E.C.

North Side 33d St., 3d to 2d Ave.

Owner or Occupant	Size of Lot	Stories High	St. No.	Lot No.	Value Unimproved	Value with Improvements
E. Schlesinger	24.8½x 107.4	5	203	5	$20,500	$33,000
E. Schlesinger	21.8½x 107.4	6	205	6	20,500	35,000
Mid East Estate	49.5½x 107.8 lr.	5	207-9	7	65,000	135,000
211-227 E. 33rd St. Corp.	86x99.8	8	211-15	9	29,000	45,000

See last page for footnotes.

Owner or Occupant	Size of Lot	Stories High	St. No.	Lot No.	Value of Real Estate Unimproved	Value of Real Estate with Improvements Thereon
221-227 E. 53rd St. Corp.	39.8x99 6	6	217-19	10	32,000	49,000
211-227 E 53rd St. Corp	39 8x99 6	6	221-25	11	32,000	49,000
211-227 E. 53rd St. Corp.	39 8x99.6	6	227-29	13	32,000	19,000
E. Simolka's Sons	38x98 9	4	233-31	15	28,000	46,000
...	18.4x98.9	5	235	17	14,500	21,000
E. Isaac	18 4x98 9	4B	237	18	14,500	33,000
Aller Twery	33.4x98 9	5	239-241	19	27,000	90,000
L. Twery	15x98.9	4	243	21	12,000	15,000
A. Longboel Michaelis	18.4x98.9	6	245	22	14,500	25,000
227 E. 60th St. Rlty. Co., Inc.	18.4x98.9	3	247	23	14,500	20,000
K B Michaels	18 4x98.9	3	249	24	14,500	19,000
E. M. R. Land Co. Inc.	25x98.9	6	251-53	25	20,000	50,000
West Side 3d Ave., 33d to 34th St. N.W.C.						
James E. Lyon	20x76	4	603	26	$28,000	$33,000
W. & D. Intner	19.7x75	4	605	27	17,000	20,000
C. Schmitz	19.7x75	4	607	28	17,000	20,000
M. F. Glassberg & ano.	19.7x75	4	609	29	17,000	22,000
M. F. Glassberg & ano.	20x75	4	611	30	17,000	22,000
M F. Glassberg & ano.	18.6½x70	4	613	31	16,000	21,000
M. F. Glassberg & ano.	18.5½x70	4	615	32	16,000	20,000
F. Cutilis	18.6½x70	4	617	33	16,000	19,000
F. Cutilis	18 6x70	4	619	34	16,000	25,000
F Cutilis	24.8½x70	3	621	35	40,000	65,000
S.W.C.						
South Side 34th St., 3d to 2d Ave.						
348 E. 34th St. Corp.	22x98.9	4	248	36	$26,500	$45,000
J. Weiss	60x98.9	V	..	37	80,000	80,000
E. A. Vibert	18.3x98.9	3B	238	41	23,000	31,000
D Weiss	18.3x98.9	4	236	42	23,000	21,000
H. Hughes	18.3x98 9	4	234	43	23,000	24,000
H. Hughes	18 3x98 9	4	232	44	23,000	21,000
Am. Ld. Wks. Hlth.	110x98.9	3	230	45	Exempt	Exempt
214 E 34th St.	95x98	4	214	53	115,000	200,000
A. Rongakis	25x90.2 lr.	5	312	54	33,000	43,000
R. & M. Rosen	25x 90.1½ lr.	6	210	66	33,000	43,000
Schlossman Realty	25x 90.0½ lr.	6	208	66	33,000	65,000
Schlossman Rty. Cp.	25x 69.11½ lr.	6	206	67	33,000	95,000
Section 3, Volume 8, Block 915—East Side 3d Ave., 34th to 35th St. N.E.C.						
E. A. Brennan	24.9x100	5	507	1	$90,000	$140,000
Joan Bar Re. Co.	49.4x100	5	509	2	120,000	200,000
B & M & F.	24.8x100	5	515	42	55,000	60,000
M. & B. Belz	24.8x100	5	515	65	55,000	62,000
B. W. Blank	18.2x60	5	517	61	27,000	35,000
Pappas & Yiotis	18.2x60	5	519	63	27,000	32,000
M. Goodman	18.5x60	5	521	62	27,000	31,000
523 3d Ave. Cp.	19 4x60	5	523	61	48,000	70,000
S.E.C.						
North Side 34th St., 3d to 2d Ave.						
H. Ambrose	25x98.9	5	207	5	$35,000	$50,000
Wittenberg	12.5x98.9	4	209	5	17,500	27,000
Wittenberg	12.6x98.9	4	211	7	17,500	24,000
213 E. 34th St. Rlty.	18.9x98.9	4	213	8	26,000	30,000
The City of N. Y.	18.9x98.9	V	..	9	Exempt	Exempt
Bennenson Rlty. Co.	160x98.9	1-3	221-29	19	210,000	650,000
Rose Goodman	25x98.9	5	231	20	35,000	50,000
F. H Estates	25x98.9	5	233	21	35,000	60,000
S. Michael Stud. Ltd.	25x98.9	3	235	22	35,000	60,000
Man. Railway Co.	50x98.9	4	237-241	23	Ass'd R.E.C. E80-1	
Eastonian Educ. Soc.	24x98.9	4	243	26	31,000	40,000
West Side 2d Ave., 34th to 35th St. N.W.C.						
Jerald Rlty Cp.	20 4½x76	4	623	27	$46,000	$350,000
C. & M LaVenezianisi	19.4½x76	4	625	28	25,000	30,000
627 Cp.	19 8x76	4	627	29	25,000	31,000
Box Hold. Co	19 8x76	4	629	30	25,000	28,000
F R. Derf & Co	19.8x76	4	631	31	25,000	52,000
G. Full	18.8x76	4	633	32	25,000	29,000
B De Jean	19 8x76	4	635	33	25,000	35,000
L. Silver	19.8x76	4	537	34	25,000	37,000
Phaelon Rlty. Corp.	29.9x76	4	641	35	70,000	85,000
S.W.C.						
South Side 35th St., 2d to 3d Ave.						
Conant Assoc. Inc.	24x98 9	2	248	37	$28,000	$50,000
Gram York Co.	125x98.9	12	..	38	165,000	1,300,000
S. B Kimels & ano.	25x99.9	4-4	234	44	30,000	40,100
S. B. Kimels & ano.	19.10½x 98.9	2.4	232	45	21,000	33,100
226 Rlty. Corp.	102.98.9	4	230-222	46	135,000	375,000
J. G. Stearns	15.8x98 9	3B	214	54	20,000	33,000
H. M. Kleinfeld & ano.	16.8x98.9	3B	212	55	20,000	40,000
C. n. Duchem	25x98 9	4	210	56	30,000	37,000
H. Pollkoff	12.6x98.9	4	208	57	15,000	31,000
H. Pollkoff	12.6x98 9	3	206	58	15,000	31,000
J H. Schaeffer	20x74.1	4B	204	59	20,000	37,000
J. H. Schaeffer	20x74 1	3B	202	60	20,000	29,000
Section 3, Volume 8, Block 916—East Side 3d Ave., 35th to 36th St. N.E.C.						
R. Lagowitz	74.1x 120 lr.	9-10	525-531	1	$215,000	$160,000
Christian A. Koch	24.8x100	6	533	5	49,000	64,000
S. J. Aranoff et al.	24.8x125	6	535	64	63,000	67,000
200 E. 36th St. Cp.	74 1x125	19	541	61	220,000	1,625,000
S.E.C.						
North Side 35th St., 3d to 2d Ave.						
E. Enkels	80x98 9	10 & Pent	209-215	9	$125,000	$150,000
The City of N. Y.	54.1½x 197.6	V	..	18	Exempt	Exempt
Francis and Mary Prisco	55.8½x98.9	4-4	221-223	15	42,000	65,000
Adolph A Hogeman	40 7x98 9	6B	225-227	17	48,000	80,000
A. A. Hageman	20x98 9	3B	229	19	21,000	28,000
B. & J. Gauld	20x98.9	3B	231	20	24,000	37,000
M. & E Lamarque	20x98.9	3B	233	21	24,000	28,000
J. Stewart	20x98.9	3B	235	22	21,000	28,000
Wm. E. White	16.8x98 9	3B	237	23	19,000	20,000
35 St. Hldg Cp.	16.8x98.9	3B	239	24	19,000	21,500
35 St. Hldg Cp.	16.8x98.9	3B	241	25	19,000	21,500
35 St. Hldg. Cp.	50x98 9	4	243	26	60,000	95,000
Philip Schneck	19 6x49.4½	3B	247	28	15,000	20,000
A. J. Schlossberg	19.6x49.4½	4	249	29	15,000	19,000
West Side 2d Ave., 35th to 36th St. N.W.C.						
W. K. Brady	24.8½x61	4	643	30	$35,000	$40,000
W. K. Brady	24.8½x61	4	645	31	22,500	27,000
E 4th, Inc.	24.8½x100	5	647	32	33,000	41,500
Midtunnell Rlty. Co.	24 8½x104	5	649	33	33,000	35,000
Midtunnel Rlty. Co.	24 8½x100	5	653	34	33,000	35,000
Philip Stein & ano.	24 8½x100	2	655	35	33,000	37,000
Perry 35 St. Cp.	24 8½x100	5	657	36	33,000	44,000
Perry 35 St. Cp.	24 8½x100	5	659	37	50,000	62,000
S.W.C.						
South Side 36th St., 2d to 3d Ave.						
Sarok Rlty.	25x98 9	5	236	41	$30,000	$33,500
Sarok Rlty.	25x98 9	5	234	42	30,000	33,000
H. G Erbe	20x53 8 lr.	3	232	44	16,000	21,000
H. G. Erbe	30x98.9 lr.	3-3	230	45	14,000	45,000
Harnal Ests.	25x98 9	5	228	46	30,000	45,000
Harnal Ests.	25x98 9	5	226	47	30,000	45,000
Harnal Ests.	25x98 9	3B	224	49	30,000	32,000
Harnal Rlty. Co.	10x98 9	5	220-222	50	48,000	90,000
Your Bldrs. Inc.	20x98 9	4B	213	51	24,000	26,000
Your Bldrs. Inc.	25x98 9	4-4	215	52	33,000	40,000
208 E. 36th St. Cp.	75x98.9	.	208	55	115,000	P115,000

Owner or Occupant	Size of Lot	Stories High	St. No.	Lot No.	Value of Real Estate Unimproved	Value of Real Estate with Improvements Thereon
Section 3, Volume 8, Block 917—East Side 3d Ave., 36th to 37th St. N.E.C.						
A. Berliner	49 6x100	..		1	$125,000	$125,000
L. Silver & Sons, Inc.	19 6x100	3	517	3	100,000	106,000
J. L Nunberg	24 8x100	5	531	59	49,000	90,000
J. L. Nunberg	24 8x100	5	553	68	49,000	60,000
555 3d Ave.	21 8x100	4	555	57	49,000	54,000
Midcent Dev. Co.	21 9x100	4	557	58	71,000	77,000
S.E.C.						
North Side 36th St., 3d to 2d Ave.						
210 E 37th St. Corp.	101x 197.6 lr.	5	207-213	6	$250,000	$569,000
235 E. 36th St. Cp.	166x109	..	229-233	17	155,000	155,000
Col. R. E. Assoc.	60x98 9	2	237	21	80,000	210,000
R. O'Connell	20x98.9	4	243	24	21,000	28,000
R. O'Connell	23.3x 74.1 lr.	4	215	25	22,000	26,000
West Side 3d Ave., 36th to 37th St. N.W.C.						
R. O'Connell	24.8½x 81.10	3-4	663	26	$13,000	$16,000
Edsam Co.	21 8½x85	5	665	27	30,000	50,000
Edsam Co.	18 6x85	5	669	28	23,000	38,000
Hensey Props. Inc.	18.6x 106 lr.	3B	671	29	26,000	38,000
A. Shirmer	20x159	..	..	30	31,000	60,000
The City of N. Y.	91x435 lr.	1	691	34	Exempt	Exempt
S.W.C.						
Section 3, Volume 8, Block 918—East Side 3d Ave., 37th to 38th St. N.E.C.						
Wingate Rlty. Co.	74.3x105	V	..	1	$235,000	$235,000
567 3d Ave. Cp.	24.8x105	5	567	4	55,000	90,000
569-71 3d Ave Cp.	16.10x84	5	571	60	40,000	53,000
Richard Heller	20x84	5	573	59	39,000	40,000
569-71 3d Ave. Cp.	22 11x 105 lr.	5	569	61	39,000	50,000
Cahn-Heller & Rosenthal	20x84	5	575	58	39,000	11,000
Phyllis H. Heller	20x84	4	577	57	83,000	65,000
S.E.C.						
North Side 37th St., 3d to 2d Ave.						
37th St.-3 Bldgs Cp.	75x106.6	5	207	7	$115,000	$340,000
Midtown East Side Corp.	29x 95 8½ lr.	6	215-217	10	55,000	275,000
N. Y. Telephone Co.	120x 113 6 lr.	7	221-27	14	Ass'd R.E. Corp. (A22-101)	
N. Y. Telephone Co.	150x 197.6 lr.	2-4-1	233-43	21	Exempt	Exempt
West Side 3d Ave., 37th to 38th St. N.W.C.						
J. Fasolino	118.11x60	5	685	25	$200,000	$360,000
Parkloud Realties	78.7x60	6	705	35	135,000	425,000
S.W.C.						
South Side 38th St., 3d to 2d Ave.						
221 E. 38th St. Cp.	29x84	3	224	45	$30,000	$80,000
The City of N. Y.	46.6x 197 6 lr.	V	..	60	Exempt	Exempt
210 E. 38th St. Corp.	57.6x106	5	210	51	79,000	160,000
M. G. Tremmel	21x 94.10½ lr.	4	206	55	25,000	27,000
Warny Hold. Co.	21x84	4	204	55	23,000	35,000
F. Cahen	21x84	3	202	56	23,000	21,500
Section 3, Volume 8, Block 919—East Side 3d Ave., 38th to 39th St. N.E.C.						
Murray Hill Co.	37.2½x75	6	579	1	$95,000	$125,000
Murray Hill Co.	18.7½x75	5	583-81	3	36,000	38,000
Dukin Realty Corp.	16.8½x75	5	585	4	33,000	38,000
Harry Freedman	20x100	5	587	6	48,000	59,000
A. E. S. Rlty	20x100	5	589	63	48,000	52,000
A. E. S. Rlty Cp.	20x100	5	591	62	48,000	53,000
M. Gonzalez	25x75	5	597	59	160,000	175,000
S.E.C.						
North Side 38th St., 3d to 2d Ave.						
M. Bauer	56.3x 72.6 lr.	5	205-9	4	$82,000	$165,000
B. Dovman	18.9x98.9	4	211	9	22,000	40,000
Milton Seliz	25x98 9	4-3	213	10	30,000	42,000
E. Duklaver	27.2½x 98.9 lr.	3	215	11	32,000	56,000
City of New York	42.16x197.6	5	217	12	Exempt	Exempt
221 E. 38th St. Rlty.	22.5 2-3x 98 9	4	221	14	24,500	40,000
221 E. 38th St. Rlty.	22.6 2-3x 98.9	4	223	15	21,500	40,000
E. 38th St. Corp.	91.6x98.9	4-7	235-25	16	110,000	155,000
S. Fuchs	63.8x98.9	7	1	22	63,000	105,000
237 E. 38th St. Cp.	50x98 9	5	237	23	60,000	75,000
H. Riffel Ests.	26x98.9 lr.	5	241	25	28,500	50,000
West Side 3d Ave., 38th to 39th St. N.W.C.						
Emelia Riffel	82.8x99	3	707	27	$72,000	$105,000
Emelie Riffel	27.4x99 lr.	6	711	29	40,000	68,000
Bank of N. Y. & Tr. Co.	137 6x63	13	721	34	265,000	1,525,000
S.W.C.						
South Side 39th St., to 3d Ave.						
L. Cicollo	25x98.9	4	246	35	$30,000	$37,000
324 E. 119 St. Rlty Cp.	18x98 9	3	244	36	21,500	25,100
324 E 119 St. Rlty. Cp.	18 1x98.9	3	242	37	21,500	25,000
Fuchs Trucking	100 11x 98.9	4-1	234	38	130,000	200,000
Drakling Corp.	115x99 9	3	232-24	42	140,000	215,100
216 E. 39 St. Cp.	16.8x98 9	4B	216	51	21,000	58,000
B. & A Totil	16 8x98.9	4B	214	53	21,000	28,000
J. Cutilta	16.8x98.9	4B	212	63	21,000	35,000
H. A. Havemeyer	12.2x98 9	3B	210	51	13,000	28,000
Pauline Orgon	12 10x98 9	3B	208	55	14,000	19,000
Travelers Aid Soc.	25x98.9	4	206-04	56	Exempt	Exempt
J. Weber	25x65	4	202	58	28,000	34,000
Section 3, Volume 8, Block 920—East Side 3d Ave., 39th to 40th St. N.E.C.						
Richbell Cp.	197.6x203	6	601	1	$1,360,000	$1,365,000
S.E.C.						
North Side 39th St., 3d to 2d Ave.						
The City of N. Y.	41 8x 197.6 lr.	V	217	12	Exempt	Exempt
Theresa Hagerman	37.11½x 98 9	6B	221-225	16	$41,000	$80,000
N. Burns	19.2½x98 9	3	229	17	23,000	21,000
J. Rosenthal	19 0½x98.9	5	227	18	23,000	27,000
L. Silver	38.8x99.9	..	231	19	40,000	62,000
M. Ehrlich	24 0½x 61 9 lr.	4	235	21	21,500	32,000
237 E. 39th St. Cp	19.7½x 61 8½ lr.	5	237	22	17,500	33,000
M. Ehrlich	38 5½x 98.9 lr.	4	239-41	23	44,000	60,000
245 E. 39th St. Corp.	28.6 1-3x 98.9 lr.	5	243	25	34,000	62,000
245 E. 39th St. Corp.	28 6 1-3x 98 9	5	245	26	34,000	62,000
245 E 39th St. Corp.	28 6 1-3x 100 lr.	5	247	27	34,000	62,000
West Side 3d Ave., 39th to 40th St. N.W.C.						
366 E. 119th St. Cp.	20x83	4	729	28	$30,000	$30,500
355 E. 119th St. Cp.	20x83	4	731	29	32,000	32,500
S. H. Jackson	20x83	4	733	30	32,000	35,000
B. Rosoff	20x83	4	735	31	32,000	36,000
Rao Const. Co.	20x83	4	737	32	32,000	48,000
Rao Const. Co.	23 8½x105	5	739	33	60,000	65,000
Arc Elec.	24.8½x105	4	741	34	60,000	60,000
S. Cicalio	24 8x105	4	743	35	50,000	55,000
Silver Park Co.	24 8½x 105 lr.	4-8-3	746	36	82,000	85,000
S.W.C.						

Owner or Occupant	Size of Lot	Stories High	St. No.	Lot No.	Value of Real Estate Unimproved	Value of Real Estate with Improvements Thereon
South Side 40th St., 3d to 2d Ave.						
Galli's Real., Inc.	25x98 9	3B	248	38	$15,000	$125,000
A. Daschesne	14x98 9	3B	244	40	22,000	31,000
Dannu Rlty. Inc	18x98 9	4B	242	41	28,500	41,000
The City of N. Y.	53 1x98 9	1B	238-240	42	Exempt	Exempt
Jaudous Elec. Co	16 8x98 9	V	236	44	23,000	23,000
I. Hauser	104x 185 9 lr.	6	232-234	45	90,000	130,000
S. H. Holden	25x98 9	6	228	48	40,000	49,000
A. Cicollo et al	25x98 9	6	226	49	40,000	54,000
222-40 Rlty Cp	50x98.9	6	224-222	50	90,000	14,000
Total Section 3, Volume 8					$31,121,000	$60,118,000

EXEMPT PROPERTY.

Section 3, Volume 8.

Owner or Occupant	Size of Lot	Stories High	St. No.	Lot No.	Value of Real Estate Unimproved	Value of Real Estate with Improvements Thereon
St. Augustine of N. Y.	27x103 3	4	896	30	$30,000	$12,000
St. Augustine of N. Y.	25x103	4	896	31	27,500	70,000
German Masonic Association	30x103 3	5	896	38	36,000	95,000
Friends Home Assn.	24.6x103.3	4	897	13	27,000	35,000
Society of Friends.	206.6x 124 9x 168.10 lr.	2-3-3	897	15	455,000	455,000
St. George's P. E. Ch.	56 6x103 3	4B	897	30	35,000	16,000
The City of N. Y. (Stuyvesant Park)	450x200	..	897	40	1,230,000	1,270,000
St. George's P. E. Church	60x115 lr.	4-5	897	47	85,000	145,000
St. George's P. E. Church	65x92 lr.	3B	897	50	65,000	80,000
St. George's P. E. Church	175 lr.	1	897	58	240,000	420,000
St. George's P. E. Church	25x94	1	897	60	33,000	60,000
Comm. Ser. Soc. of N. Y.	46.6x92	4	898	50	37,500	68,000
Friendly League for Christian Service.	74x104	4	898	18	65,000	100,000
N. Y. Baptist Mission Society	22.5x100	5B	899	30	17,500	21,000
Jewish Board of Guardians	21.4x92	4	899	41	30,000	57,000
Missionary Sisters of Sacred Heart (Columbus Hosp.)	116x184 lr.	2 3-4 2	900	18	300,000	1,770,000
Jewish Child Care, N. Y.	22x92	4	900	19	16,000	50,000
City of New York	55x92	2	901	6	42,000	115,000
The City of N. Y. (Police Acad.)	290x181		901	9	315,000	845,000
City of N. Y.	31 11x98.9	1	902	16	24,000	27,000
R. C. Church of the Epiphany	46x71 9 lr.	4	902	24	22,000	57,000
R. C. Church of the Epiphany	75 6½x225	1 & 4	902	31	235,000	375,000
The City of N. Y. (Public Library)	50x98.9	4	903	48	55,000	105,000
The City of N. Y. (P. S. No. 47)	122x197.6	4-5-6	904	14	215,000	215,000
Crown Inv. Inc.	31 8x98 9		905	50	......	*1,500
Crown Inv. Inc.	26 1x98 9	..	906	51	......	*8,000
The City of N. Y. (Eng. Co No. 16)	25x98.9	6	906	13	16,500	30,000
Sanitation, The City of N. Y.	26x98 9	2-2	907	16	10,500	22,000
DeValle Pentecostal Inc.	24 6x60	5	907	33	4,700	*5,000
Del Valle Pent.	24.6x60	5	907	33	2,900	*3,000
St. Illuminators Armenian Apostolic Church	52x98.9	1	908	18	37,500	53,000
The City of N. Y. (P. S. No. 14)	125x197.5	4-4	908	17	215,000	320,000
The City of N. Y. H. & L. No. 7)	23.4x98.9	6	909	9	15,500	[illegible]
Bowery Mission & Home	18 9x98 9	..	910	55	15,000	25,000
Big Brothers Mort.	31 6x98 9	4	911	14	25,000	87,000
Church of the Incarnation	25x98.9	5B	911	38	18,500	52,000
Church of the Incarnation	123x98 9	3-4	911	43	110,000	260,000
P. E. Church of the Incarnation	18 9x98 9	5B	911	45	15,000	18,000
246 E. 32 St. Cp.	18.9x98.9	..	912	41	..	*9,600
The City of N. Y. (P. S. No. 116)	100x197.6	5B-6B	912	7	195,000	500,000
Drancol Rlty. Cp.	25x110 8	5	912	61	......	*5,500
Drancol Rlty. Cp.	25x110 8	5	912	62	......	*5,500
Amalg. Laundry	110x98.9	..	914	45	170,000	765,000
The City of New York	58.8x197.6	V	915	9	170,000	170,000
The City of New York	54.1½x 197.6 lr.	V	916	18	110,000	110,000
The City of New York	111 1x 425 lr.	V	917	64	528,000	658,000
City of N. Y.	43.10x98 9	V	919	12	140,000	140,000
The City of New York	46 6x 197 6 lr.	V	918	50	130,000	130,000
Trav. Aid Society	25x99 9	4	919	56	35,000	95,000
City of N. Y.	41 8x197 6	V	920	12	210,000	210,000
City of N. Y.	23.4x98.9	4	930	43	52,000	95,000
Exempt Property					$5,923,100	$10,159,600

State of New York, City of New York, County of New York, ss.:

I, James V. Giangrasso, one of the Assessors of The City of New York, do depose and swear that the foregoing volume numbered 8, Section 3, is one of the following volumes: Section 3, Volumes 7, 8, 9 and 10, which together contain a detailed statement of all the taxable property embraced within the district assigned to me by the President of the Tax Commission of The City of New York for assessment under his direction and entered in the Annual Record of the Assessed Valuation of Real Estate in the Borough of Manhattan, in the City of New York, for the fiscal year July 1, 1960 to June 30, 1961.

That I have personally examined each and every house, building, lot, pier, and other taxable property within said district; that in said volumes are set down and given the description, the Street, the Section or Ward, Block and Lot and Map or Identification numbers of said Real Estate embraced within such district, the sum for which, in my judgment, each separately assessed parcel of Real Estate would sell under ordinary circumstances if it were wholly unimproved; and separately stated, the sum for which the same parcel would sell under ordinary circumstances with the improvements, if any, thereon; also the name of the owner or occupant thereof, so far as the same is known; also any other information which the President of the Tax Commission required.

JAMES V. GIANGRASSO, Assessor.

Sworn to before me this 25th day of January 1960.
JACOB MARKOWITZ, Justice of the Supreme Court of the State of New York.

Owner or Occupant	Size of Lot	Stories High	St. No.	Lot No.	Value of Real Estate Unimproved	Value of Real Estate with Improvements Thereon
Section 3, Volume 9, Block 921—East Side 2d Ave., 14th to 15th St. N.E.C.						
Manufacturers Trust Co.	53 8x75	3	290	1	$75,000	$130,000
Jewish Min. Cantors Assoc.	26x118	3	224	4	Exempt	Exempt
North Side 14th St., 2d to 1st Ave.						
I. & F. Hochman	21.6x53 3	4	307	6	$23,000	$30,000
N. & P. Palemaruk	21.5x53 3	4	309	7	23,000	30,000
Michael Szarras	23 2x108 3	4	311	8	22,000	37,000
John Buzas	23 8x108 3	4	313	9	22,000	37,000
S. J. Clacelo	23.2½x 108 3	4	315	10	22,000	28,000
G. Crispino	23.2x 108.3	5	317	11	22,000	31,000

See last page for footnotes

Owner or Occupant	Size of Lot	Stories High	St. No.	Lot No.	Value of Real Estate Unimproved	Value of Real Estate with Improvements Thereon
O. Gall	22.9¼x 103.3	5	319	12	32,000	37,000
A. M. Martino	23x103.3	5	321	13	32,000	50,000
6th Bldg. Cp.	23x103.3	5	323	14	32,000	50,000
R. Banisleban	23x103.3	6	325	15	32,000	42,000
Modern Trend, Inc.	23.6x103.3	6	327	16	32,000	36,000
A. Orvis	23x103.3	6	329	17	35,000	45,000
H. I. Lustet & ano.	21x103.3	7	331	18	35,000	135,000
Stuy. Ward Cp.	150x103.3	V	..	19	250,000	250,000
M. Filipowitch	22.6x103.3	4	247	24	31,000	37,000
— Allen	22.6x103.3	4	319	25	33,000	52,000

West Side 1st Ave., 14th to 15th St.
N.W.C.

Owner or Occupant	Size of Lot	Stories High	St. No.	Lot No.	Value Unimproved	Value with Improvements
Lenko Rlty Co., Inc.	23.3x79	4	239	27	$72,000	$95,000
Lenko Rlty. Co., Inc.	20x79	4	241	28	42,000	48,000
Union Sq. Svgs. Bk.	60x79	4	243	29	140,000	325,000
M. Sachnow et al.	103.3x71	V	257	38	225,000	350,000

S.W.C.

South Side 15th St., 1st to 2d Ave.

Owner or Occupant	Size of Lot	Stories High	St. No.	Lot No.	Value Unimproved	Value with Improvements
M. Schachnow	31x103.3	6	348	39	$21,000	$42,000
Mayor Rlty. Co.	21x103.3	4	346	40	14,000	50,000
Bessie Aron	42x103.3	6	342-344	41	28,000	61,000
Corona Bldg. Co.	42x103.3	7	340	43	28,000	120,000
336 E. 15th St. Corp.	21x103.3	8	336	45	11,000	30,000
332 E. 15th St. Cp.	42x103.3	6	332	46	28,000	61,000
330 E. 15th St. Cp.	25.8x103.3	6	330	48	17,000	35,000
H. Gucker	25.8x103.3	6	328	49	17,000	35,000
Anna Katz	25.4x103	6	326	51	17,000	35,000
Tohany Inv.	14.10x 103.8	6	322	52	10,000	13,000
N. Y. Infirmary	115x103.3	V	..	53	Exempt	Exempt
Hahram Rlty. Cp.	22.1x103.3	5	310	58	16,000	35,000
Elles and Libby Schwartz	22.1x128.3	5	308	59	18,000	42,000
J. L. Schimel	22.1x128.3	5	306	60	18,000	46,000
City of New York (Man. Ind. School for Girls)	74.9x128.3	7	300-304	64	Exempt	Exempt

S.E.C.

Section 3, Volume 9. Block 922—Stuyvesant Square.

Owner or Occupant	Size of Lot	Stories High	St. No.	Lot No.	Value Unimproved	Value with Improvements
Stuyvesant Pk. (City of New York)	190x450	1	..	1	Exempt	Exempt

East Side N. D. Perlman Place, 15th to 16th St.
N.E.C.

Owner or Occupant	Size of Lot	Stories High	St. No.	Lot No.	Value Unimproved	Value with Improvements
N. Y. Infirmary	206x 139.7	7	1-5	2	Exempt	Exempt

S.E.C.

North Side 16th St., N. D. Perlman Place to 1st Ave.

Owner or Occupant	Size of Lot	Stories High	St. No.	Lot No.	Value Unimproved	Value with Improvements
City of New York, Stuyv. High Sch.	210.5x 206.8 ir.	5	331-351	8	Exempt	Exempt

West Side, 1st Ave., 15th to 16th St.
N.W.C.

Owner or Occupant	Size of Lot	Stories High	St. No.	Lot No.	Value Unimproved	Value with Improvements
L. Zelchner	18.3x80	1-2-4	259	19	$47,000	$60,000
L. M. Rutherford	28.4x80	5	261	20	49,000	56,500
L. M. Rutherford	28.1x80	5	263	21	49,000	56,500
L. M. Rutherford	28.1x80	5	265	23	49,000	56,500
271 1st Ave. Corp.	20x80	4	271	23	35,000	42,000
E. A. Dallz	20x80	4	273	24	35,000	39,000
Morris & Benjamin Bellor	20x80	4	275	25	35,000	42,000
Morris & Benjamin Bellor	20x80	4	277	26	35,000	54,000
Elllax Rlty. Cp.	23.3x80	4	279	27	67,000	62,000

S.W.C.

East Side N. D. Perlman Pl., 16th to 17th St.
N.E.C.

Owner or Occupant	Size of Lot	Stories High	St. No.	Lot No.	Value Unimproved	Value with Improvements
Beth Israel Hospital Assn.	320x184	14	10-47	46	$100,000	$1,300,000

S.E.C.

North Side 16th St., N. D. Perlman Pl. to 1st Ave.

Owner or Occupant	Size of Lot	Stories High	St. No.	Lot No.	Value Unimproved	Value with Improvements
Beth Israel Hosp.	22x92 ir.	4	341	61	11,000	17,000
Beth Israel Hosp.	21.6x69 ir.	4	343	62	10,500	14,000

West Side 1st Ave., 16th to 17th St.
N.W.C.

Owner or Occupant	Size of Lot	Stories High	St. No.	Lot No.	Value Unimproved	Value with Improvements
Gussman Rlty. Cp.	23x65.6	5	281	63	$52,000	$70,000
Sam Sigel	23x65	4	283	64	36,000	40,000
A. Lemonik	23x65	4	285	65	36,000	40,000
L. Zelchner	23x100	4	287	66	46,000	47,000
350 E. 17th St. Cp.	23x100	4	289	67	46,000	47,000
350 E. 17th St. Cp.	25x100	1	291	68	46,000	47,000
350 E. 17th St. Cp.	23x90	4	293	69	40,000	48,000
350 E. 17th St. Cp.	23x51.6	5	295	70	47,000	53,000

S.W.C.

South Side 17th St., 1st Ave. to N. D. Perlman Pl.

Owner or Occupant	Size of Lot	Stories High	St. No.	Lot No.	Value Unimproved	Value with Improvements
350 E. 17th St. Cp.	28.6x23	5	352	71	$13,500	$20,000
350 E. 17th St. Cp.	20x46	3	350	72	12,000	15,000
350 E. 17th St. Cp.	15x92	6	316	73	23,000	70,000
350 E. 17th St. Cp.	23x93	4	314	75	14,500	22,000

Section 3, Volume 9. Block 923—East Side 2d Ave., 17th to 18th St.

Owner or Occupant	Size of Lot	Stories High	St. No.	Lot No.	Value Unimproved	Value with Improvements
A. Petrelli	22x67	5	302	5	$21,000	$40,000
Ladies' Christian Association	78x90	5	304-308	63	Exempt	Exempt

S.E.C.

North Side 17th St., 2d to 1st Ave.
N.E.C.

Owner or Occupant	Size of Lot	Stories High	St. No.	Lot No.	Value Unimproved	Value with Improvements
Mon-er Realty Co., Inc.	22.6x81	5	301	1	$37,000	$58,000
E A P Rlty. Cp.	22x81	5	303	6	22,000	41,000
Gussman Rlty. Cp.	22.4x84	6	305	7	21,000	39,000
J. Perlow	22.1x106	5	307	8	21,500	25,000
G. M. Iannuzzi	23.1x106	6	309	9	20,500	35,000
Margl. Cocuzza	22.4x106	5	311	10	20,500	37,000
J. Perlow	26x106	6	313	11	24,000	45,000
J. Perlow	26x106	5	315	12	24,000	46,500
J. Perlow	26x106	5	317	13	24,000	47,500
J. Siegel & ano.	26x106	5	319	14	24,000	37,500
S. Liebowitz	19x106	6	321	15	13,000	24,000
P. G. Taller	19x106 ir.	4	323	16	12,500	22,500
C. Weissman	11x92	4	325	17	9,000	17,000
Annie H. Smith et al.	22x92	4	327	18	13,600	27,000
329 E. 17th St. Cp.	23.2 2-3x92	4	329	19	14,000	43,000
Limar Bldg. Co.	23.2 2-3x92	4	331	20	14,000	43,000
Limar Bldg. Co.	23.2 2-3x92	3	333	21	14,000	43,000
Gd. Shepherd Res.	20x92	4	335	23	Exempt	Exempt
Sisters of the Good Shepherd	60x92	7	337-341	23	Exempt	Exempt
Sist. of Good Shep.	41x92	5	343	26	Exempt	Exempt
R. Zeller	22x92	6	347	28	13,500	35,000
Bola Rlty. Cp.	42x92	6	349-351	29	28,500	52,000

West Side 1st Ave., 17th to 18th St.
N.W.C.

Owner or Occupant	Size of Lot	Stories High	St. No.	Lot No.	Value Unimproved	Value with Improvements
L. H. Sachnow	92x80	4	297	31	$190,000	$350,000
M. Deutsch	23x80	4	305	35	40,000	56,000
M. Deutsch	23x80	4	307	36	40,000	44,000
L. Maier	23x80	4	309	37	40,000	47,000
L. B. Maier	23x80	4	311	38	60,000	72,000

S.W.C.

South Side 18th St., 1st to 2d Ave.

Owner or Occupant	Size of Lot	Stories High	St. No.	Lot No.	Value Unimproved	Value with Improvements
340 E. 18th St. Corp.	50x92	6	346	39	$31,000	$70,000
340 E. 18th St. Corp.	50x93	6	340	43	31,000	70,000
May Sperling	40x92	6	336-338	44	25,000	60,000
Amicus Realty	40x92	5	332	47	25,000	60,000
A. Paul	21x92	3	330	48	13,000	18,000
E. A. Jacobson	21x92	3	328	49	13,000	18,000
L. L. P. Rlty.	21x92	3	326	50	13,000	16,000
B. Berle	21x93	4	324	51	13,000	25,000
R. July	21x92	3	322	52	13,000	20,000
Andrew Burl	21x92	3	320	53	13,000	18,000
A. A. Morgenroth	20x78	3	318	64	11,000	18,000
K. J. Foley	20x78	3	316	65	11,000	18,000
Bertha E. VonDer Goltz	14x78	4	314	66	7,500	15,000
Attorino Memardoli	14x78	4	312	67	7,500	18,000
John Novitsky	20.8x78	4	310	58	10,500	23,000
Wechsler & Schimmel	20.8x78	4	308	59	11,500	56,000
H. & F. Cohen	20.8x78	4	306	60	10,500	*19,600
C. Kline & ano.	22x78	3	304	61	12,000	40,000
Anna Heiss	22x78	4	302	62	12,000	20,000

Section 3, Volume 9. Block 924—East Side 2d Ave., 18th to 19th St.
N.E.C.

Owner or Occupant	Size of Lot	Stories High	St. No.	Lot No.	Value Unimproved	Value with Improvements
t. Shoengood	20x60	5	310	1	$26,000	$34,000
A. K. & N. K. Vincent	17x60	5	312	2	14,000	39,000
H. S. Hopp	17x60	5	314	3	14,000	25,000
W. P. & R. C. Hacker	21.5x100	5	316	4	24,000	38,000
D. Adler	21.8x 100 ir.	5	318	5	21,000	29,000
Raegan Rlty.	21.5x98.6	5	320	64	24,000	36,000
V. Crispino	21.8x99.6	6	322	63	21,000	30,000
R. & D. Schoengood	21.8x99.6	5	324	62	25,000	34,000
Morrill Cp.	21.8x100	4	326	61	36,000	41,000

S.E.C.

North Side 18th St., 2d to 1st Ave.

Owner or Occupant	Size of Lot	Stories High	St. No.	Lot No.	Value Unimproved	Value with Improvements
B. & S. Miller	20x54	3	303	6	$13,000	$23,000
E. Rother	20x54	3	305	7	11,000	17,000
F. & M. Prisco	25x92 ir.	6	307	8	16,500	32,000
F. & M. Prisco	25x92 ir.	6	309	9	16,500	48,000
Ida Berger	20x92	4	311	10	13,000	22,000
Chas. H. Gummey	20x93	4	313	11	13,000	21,000
A. V. Cavallari	20x92	4	315	12	13,000	25,000
E. Ryan	40x92	6	317	13	26,000	100,000
A. Jacobs	20x92	4	321	15	13,000	21,000
H. S. Tienken	20x92	3	323	16	13,000	21,000
Geo. F. Abendschein	20x92	3	325	17	13,000	20,000
P. Wiener	20x93	3	327	18	13,000	24,000
M. Di Giorgi	20x92	4	329	19	13,000	30,000
Cath. E. Speer	20x92	4	331	20	13,000	19,000
N. & M. Mohr	20x92	3	333	21	13,000	19,000
T. & B. Deyrup	20x92	4	335	22	13,000	23,000
Freda Strehl	20x92	4	337	23	13,000	27,000
M. Zaliny	20x92	3	339	24	13,000	19,000
Rose Vellet	20x92	3	341	25	13,000	22,000
C. A. Schneider	20x97	3	343	26	13,000	22,000
Maria Falco	20x92	5	345	27	13,000	19,000
Community Service Soc. of N. Y.	40x92	4	347-349	28	Exempt	Exempt
351 E. 18th St. Cp.	49.6x23 ir.	3	351	130	25,000	31,000

West Side 1st Ave., 18th to 19th St.
N.W.C.

Owner or Occupant	Size of Lot	Stories High	St. No.	Lot No.	Value Unimproved	Value with Improvements
313 1st Ave. Cp.	28x50.6 ir.	4	313	30	$46,000	$57,000
H. Casper	23x100	4	315	31	46,000	56,000
Sydue Sletnick	28x100	4	317	32	46,000	52,000
Friedman & Epstein	23x100	4	319	33	46,000	50,000
A. Alexander	23x80	4	321	34	40,000	44,000
A. Alexander	23x80	4	323	35	40,000	44,000
A. Alexander	23x80	4	325	36	40,000	44,000
A. Alexander	23x80	4	327	37	60,000	65,000

S.W.C.

South Side 19th St., 1st to 2d Ave.

Owner or Occupant	Size of Lot	Stories High	St. No.	Lot No.	Value Unimproved	Value with Improvements
S. Cohn	20x92	4	354	38	$13,000	$34,000
Pauline Reiss	20x92	4	352	39	12,500	36,000
S. & E. Fink	20x92	4	350	40	13,000	55,000
Ridge Assoc.	20x98	4	348	41	13,000	33,000
M. Yanecoff	20x92	4	346	42	13,000	18,500
T. Davenport	20x92	4	344	43	13,000	17,000
C. Semlich	20x92	4	342	44	13,000	21,000
E. M. DeSantis	20x92	4	340	45	13,000	23,000
E. & C. Leuchtman	20x92	4	338	46	13,000	25,000
Vincent Tese	20x93	3	336	47	13,000	27,000
332 E. 19th St. Assoc.	40x92	6	332	48	26,000	60,000
324 E. 19th St.	41.10½x92	6	330-328	50	26,500	60,000
324 E. 19th St.	41.10½x92	6	324	52	26,500	60,000
Acker & Bosworth	20.11x92	6	322	54	13,500	37,000
Raegan Rlty. Co.	20.11x92	4	320	55	13,500	23,000
318 Realty Co.	20.11x92	3	318	56	13,500	33,000
316 E. 19th St. Cp.	20.11x92	3	316	57	13,500	37,000
East Mennonite Bd.	20.11x92	3	314	58	Exempt	Exempt
Jos. Van Reich	41.8x92 ir.	6	310	60	26,500	60,000

Section 3, Volume 9. Block 925—East Side 2d Ave., 19th to 20th St.
S.E.C.

North Side 19th St., 2d to 1st Ave.
N.E.C.

Owner or Occupant	Size of Lot	Stories High	St. No.	Lot No.	Value Unimproved	Value with Improvements
City of N. Y.	184x150	4	301-311	1	Exempt	Exempt
City of New York, (P. S. 140)	184 ir.	5	317-337	12	Exempt	Exempt
Mafet Rlty. Co.	20x92	3	339	23	$16,000	$49,000
Domino Assoc.	40x92	4	341-43	21	33,000	135,000
19th Corp.	20x92	3	345	26	15,000	43,000
C. Thornton Wilson	20x92	3	347	27	15,000	26,000
C. Thornton Wilson	20x92	3	349	28	15,000	25,000
351 E 19th St. Cp.	20x92	4	351	29	15,000	26,000
R. Jacobs	20x92	3	353	30	15,000	40,000
Evag. Luth. Ch.	40x92	3	355	31	Exempt	Exempt
L. Barreca	20x93	4	359	33	15,000	70,000

West Side 1st Ave., 19th to 20th St.
N.W.C.

Owner or Occupant	Size of Lot	Stories High	St. No.	Lot No.	Value Unimproved	Value with Improvements
. Luskin	45.8x80	4	329	34	$115,000	$195,000
Wemay Rlty. Co.	23x80	4	333	36	40,000	60,000
Land Prop., Inc.	23.1x80	4	335	37	40,000	60,000
Krimwein Rlty.	23x80	4	337	38	40,000	51,000
S. Wertheimer	23.2½x80	4	339	39	40,000	51,000
341 First Ave.	23x80	4	341	40	40,000	51,000
Wemay Rlty. Co.	23x90	4	343	41	60,000	73,000

S.W.C.

South Side 20th St., 1st to 2d Ave.

Owner or Occupant	Size of Lot	Stories High	St. No.	Lot No.	Value Unimproved	Value with Improvements
Lake St. Equtt. Inc.	60x92	6	346	42	$37,500	$95,000
Josephine Saccente	20x92	4	344	45	11,500	18,000
Talmud Torah Zichian Moisho	20x92	4	342	46	Exempt	Exempt
Slovak Evang. Cong.	20x92	4	340	47	11,500	20,000
Slovak Evang. Cong.	20x94	4	338	48	8,500	*15,000
Slovak Evang. Cong.	20x92	4	336	49	8,500	*15,000
Slovak Evang. Cong.	20x92	4	334	50	3,000	*7,000
Slovak Evang. Cong.	40x92	1	332	51	Exempt	Exempt

Section 3, Volume 9. Block 926—East Side 2d Ave., 20th to 21st St.
N.E.C.

Owner or Occupant	Size of Lot	Stories High	St. No.	Lot No.	Value Unimproved	Value with Improvements
City of N. Y., P. S. 104	184x550	4	344-360	1	Exempt	Exempt

S.E.C.

West Side 1st Ave., 20th to 21st St.
N.E.C.

Owner or Occupant	Size of Lot	Stories High	St. No.	Lot No.	Value Unimproved	Value with Improvements
Jumaris, Inc.	20x60	4	346	34	$45,000	$49,000
R. Spencer & ano.	34x60	4	347-349	35	65,000	70,000
S. H. Kress	62x100 ir.	V	353	38	140,000	140,000
S. H. Kress	88x100	6	355	39	78,000	95,000
Morg. Rly. Cor.	40x100	6	357	41	100,000	110,000

S.W.C.

Section 3, Volume 9. Block 927—East Side 2d Ave., 21st to 22d St.
N.E.C.

Owner or Occupant	Size of Lot	Stories High	St. No.	Lot No.	Value Unimproved	Value with Improvements
Two Jay Rlty Co.	112.11x 125 ir.	15	353	1	$165,000	$1,250,000
Button Rlty. Corp.	84.7x 194.1½ ir.	10	374-380	55	180,000	675,000

S.E.C.

North Side 21st St., 2d to 1st Ave.

Owner or Occupant	Size of Lot	Stories High	St. No.	Lot No.	Value Unimproved	Value with Improvements
Morganroth Ry. Cp.	50x100	6	305	6	$30,000	$55,000
Longbeach Assoc., Inc.	25x100	4	311	9	13,500	22,000
Longbeach Assoc., Inc.	25x100	4	313	10	13,500	22,000
Longbeach Assoc., Inc.	25x100	4	315	11	13,500	22,000
Longbeach Assoc., Inc.	25x100	4	317	13	13,500	22,000
Lilo Vngrassia	25x100	4	319	16	13,500	32,000
Lilo Vngrassia	25x100	4	321	14	13,500	32,000
A. Corenti	25x100	5	323	15	13,500	31,000
R. Belkin	50x100	6	325	16	30,000	56,000
M. Scadulo	75x100	5	329-333	18	45,000	155,000
335 E. 21st St. Cp.	25x100	4	335	21	13,500	19,500
335 E. 21st St. Cp.	25x100	4	337	22	13,500	17,500
Wm. Pinsesh	25x100	4	339	23	13,500	23,000
E. W. Arluck	22x49.9	3	341	24	17,000	19,000
J. P. Jarboe Rlty.	26.6½x24.9	4	343	124	14,500	18,500

West Side 1st Ave., 21st to 22d St.
N.W.C.

Owner or Occupant	Size of Lot	Stories High	St. No.	Lot No.	Value Unimproved	Value with Improvements
. & J. Giglio	24.9x51.5½	4	361	25	$51,000	$69,000
W. Rosenfeld et al.	25x78	4	363	26	43,000	45,000
365-67 1st Av. Rlty.	25x100	6	365	27	50,000	75,000
365-67 1st Av. Rlty.	25x100	3	367	28	60,000	56,000
S. J. Stern	25x100	5	369	29	50,000	62,000
S. J. Stern	24x100	6	371	30	48,000	49,000
J. Petix	24x100	3	373	31	48,000	50,000
343 E. 22d St. Corp.	24.9x100	4	375	32	75,000	90,000

S.W.C.

South Side 22d St., 1st to 2d Ave.

Owner or Occupant	Size of Lot	Stories High	St. No.	Lot No.	Value Unimproved	Value with Improvements
J. Gangi	25x97.6	5	340	33	$13,000	$29,000
J. Gangi	25x97.6	5	338	34	13,000	27,000
Institute of Mission Helpers of N. Y.	46x97.6	4	336	35	Exempt	Exempt
Mary Walsh	25x97.6	4	332	37	13,000	17,500
Henry Herman	165x97.6	3	320	38	93,000	130,000
Olga Goth	40x97.6	1	316	46	21,000	40,000
312 E. 22d St. Cp.	40.10½x 97.6	5	312	48	21,000	55,000

Section 3, Volume 9. Block 928—East Side 2d Ave., 22d to 23d St.
N.E.C.

Owner or Occupant	Size of Lot	Stories High	St. No.	Lot No.	Value Unimproved	Value with Improvements
C. Rosenfeld et al.	98.9x199.4	6	383	1	$155,000	$275,000
East End Temple	24.8½x100	5	392	67	24,250	32,000
East End Temple	24.8½x100	5	394	66	22,200	35,000
East End Temple	24.8½x100	5	396	65	21,750	31,500
East End Temple	24.8½x100	5	398	64	4,500	20,000

S.E.C.

North Side 22d St., 2d to 1st Ave.

Owner or Occupant	Size of Lot	Stories High	St. No.	Lot No.	Value Unimproved	Value with Improvements
Zylo Rlty. Corp.	150.8x98.9	5	313	9	$90,000	$200,000
13th Precinct Police Station, N. Y. C.	50x98.9	4	327	15	Exempt	Exempt
M. Scaduto	75x98.9	4	329-333	17	45,000	130,000
P. J. Heleneck	25x77.9	6	335	20	11,000	14,000
Chas. H. Muller	25x98.9	6	337	21	13,000	21,000
Kasper Muller Est. et al.	25x98.9	5	339	22	13,000	24,000
A. B. Maclay et ano.	25.6x 74.0½ ir.	5	341	23	13,000	34,000

West Side 1st Ave., 22d to 23d St.
N.W.C.

Owner or Occupant	Size of Lot	Stories High	St. No.	Lot No.	Value Unimproved	Value with Improvements
Prompt Cleaners, Inc.	21.8½x74.6	5	377	24	$63,000	$71,000
Mary Heleneck	24.8½x74.6	5	379	25	42,500	47,500
K. & M. Muller	24.8½x80	5	381	26	44,000	50,000
K. & M. Muller	24.8½x100	5	383	27	50,000	55,000
S. L. G. Rlty. Co.	98.8x100	1	391	31	300,000	455,000

S.W.C.

South Side 23d St., 1st to 2d Ave.

Owner or Occupant	Size of Lot	Stories High	St. No.	Lot No.	Value Unimproved	Value with Improvements
Hemp Rlty. Co.	125x98.9	1	344	33	$290,000	$345,000
Ninth Ch. of Christ	40x98.6	V	334	38	45,000	45,000
Morilla Rlty. Cp.	60x98.6	6	328	40	72,000	130,000
C. Rosenfeld	50x98.9	6	322	43	60,000	53,000
C. Rosenfeld	50x98.9	6	318	45	60,000	53,000
C. Rosenfeld	53.7½x98.9	10	312	47	65,000	170,000
C. Rosenfeld	71.4½x98.9	12	304	53	85,000	260,000

Section 3, Volume 9. Block 929—East Side 2d Ave., 23d to 24th St.
N.E.C.

Owner or Occupant	Size of Lot	Stories High	St. No.	Lot No.	Value Unimproved	Value with Improvements
Geo. W. Brady	25.6¼x 73.10	4	402	1	$25,000	$35,000
Geo. W. Brady	23.5x73.10	4	404	2	15,000	23,000
D. Conditce	23.3¼x 73.10	5	406	3	15,000	22,000
F. J. Mahoney	26.7x100	4	408	4	21,000	27,000
Frances Lauro	22x100	4	410	63	17,000	22,000
R. B. Meltzer	22.0¾x100	4	412	62	17,000	24,000
R. B. Meltzer	30x100	4	414	61	23,000	28,000
Elsie Friedman	24.8½x78	3	416	60	21,000	30,000

S.E.C.

North Side 23d St., 2d to 1st Ave.

Owner or Occupant	Size of Lot	Stories High	St. No.	Lot No.	Value Unimproved	Value with Improvements
F. J. Mahoney	26.7x72.2	4	303	5	$19,000	$25,000
Vera Cruz (K. of C.) Bldg. Assn.	25x98.9	4	305	6	25,000	27,000
Wm. Drexler	25x98.9	4	307	7	25,000	39,000
Wm. Drexler	25x98.9	4	309	8	25,000	33,000
311-17 E. 23d St. Cp.	75x98.9	3	311-17	9	82,500	115,000
Church of St. Sebastine (R. C.)	50x98.9	4	319	13	55,000	61,000
Wm. Drexler, Inc.	25x98.9	5	325	16	25,000	49,500
P. Horowitz	25x98.9	7	327	17	25,000	41,000
W. R. Merkt	25x98.9	7	329-331	19	25,000	45,000
W. R. Merkt	18.9x98.3	3	333	20	18,500	42,000
E. Jackson	18.9x98.9	3	335	21	18,500	27,000
Inst. Cripple & Dis.	18.9x 98.9 ir.	5	337	22	19,500	26,000
Inst. Cripple & Dis.	18.9x98.9	5	339	23	18,500	23,000
A. Scisci	25x98.9	4	341	24	25,000	25,000
Sophie Dobbs	25x98.9	5	343	25	25,000	29,000
Ignazio Spera	26.6x98.9	5	345	26	26,500	37,000
Ignazio Spera	26.6x 98.9 ir.	5	347	27	26,500	37,000
C. De Simone	22x78.9	6	349	28	20,000	37,000

West Side 1st Ave., 23d to 24th St.
N.W.C.

Owner or Occupant	Size of Lot	Stories High	St. No.	Lot No.	Value Unimproved	Value with Improvements
G. Alena	24.8½x75	5	393	29	$54,000	$65,000
Guisto Alena	24.8½x75	4	395	30	36,000	43,500
First Rlty. Assoc.	24x8½x75	4	397	31	36,000	48,000
399 1st Ave. Cp.	24.8½x 100 ir.	4	399	32	48,000	51,000
339 Wine & Liquor Store	19.4½x100	4	401	33	34,000	45,000
Ernest Knobler, Inc.	19.4½x100	4	403	34	34,000	41,000
C. Kohl	19.5x70	3	405	35	28,000	33,000
Louis B. Mallica	19.9x70	3	407	36	28,000	35,000
Jo Roth Rlty. Co.	20.10x70	5	409	37	42,000	55,000

S.W.C.

South Side 24th St., 1st to 2d Ave.

Owner or Occupant	Size of Lot	Stories High	St. No.	Lot No.	Value Unimproved	Value with Improvements
Inst. Crippled & Disabled	30x60	4	343	38	$9,000	$19,500
Inst. Crippled & Disabled	25x98.9	5	340	39	10,000	20,000
Inst. Crippled & Disabled	25x98.9	5	338	40	10,000	16,000
Inst. Crippled & Disabled	25x98.9	4	336	41	10,000	16,500
Inst. Crippled & Disabled	25x98.9	3	334	42	10,000	15,500
Inst. Crippled & Disabled	25x75	5	332	43	8,000	16,500
Nev Estates	50x98.9	6	330-328	44	22,000	57,000
B. Van Service	50x98.9	6	326-324	46	22,000	125,000
Ida Turner	25x98.9	3	322	48	10,000	18,000
320 E. 24th St. Cp.	25x98.9	5	320	49	10,000	30,000
St. Sebastian R. C. Ch.	125x98.9	5	318-310	50	Exempt	Exempt
A. I. Holtzer	25x98.9	5	306	56	10,000	35,000
A. I. Holtzer	25x98.9	5	304	57	10,000	29,000
Elsie Friedman	27x24.8½	4	302	58	5,000	10,000

Section 3, Volume 9. Block 930—East Side 2d Ave., 24th to 25th St.
N.E.C.

Owner or Occupant	Size of Lot	Stories High	St. No.	Lot No.	Value Unimproved	Value with Improvements
P. McElroy	20x70	4	422	1	$19,000	$23,000
P. McElroy	20x70	4	424	2	11,500	16,500
P. McElroy	19.9x70	4	426	3	11,000	16,500
P. McElroy	20x70	4	428	4	11,500	19,000
P. McElroy	20x70	4	430	5	11,500	17,500
A. Kirsch & ano.	24.8x100	4	432	68	16,000	20,000
A. Kirsch & ano.	21.8x100	5	434	67	18,000	50,000
A. Kirsch & ano.	24.8x100	5	436	66	18,000	25,000
A. Kirsch & ano.	24.9x100	4	438	65	27,000	45,000

S.E.C.

North Side 24th St., 2d to 1st Ave.

Owner or Occupant	Size of Lot	Stories High	St. No.	Lot No.	Value Unimproved	Value with Improvements
McElroy Estate	30x98.9	5	305	3	$16,000	$26,000
Frank Morea	60x98.9	V	307	8	26,000	27,000
F. Morea	20x98.9	5	313	11	8,000	14,000
G. Tafuri	20x98.9	5	315	12	8,000	24,000
Kinsel Rlty. Corp.	25x98.9	4	317	13	10,000	35,000
Kinsel Rlty. Corp.	25x98.9	4	319	14	10,000	37,000
M. F. P. Prop.	25x98.9	6	321	15	10,000	26,000
Anna Kasyan	25x98.9	5	323	16	10,000	23,000

See last page for footnotes.

Owner or Occupant	Size of Lot	Stories High	St. No.	Lot No.	Value of Real Estate Unimproved	Value of Real Estate with Improvements Thereon
325 E. 24th St. R. Co.	25x98.9	5	325	17	10,000	33,000
325 E. 24th St. Rlty. Corp.	25x98.9	5	327	18	10,000	33,000
Bola Realty	25x98.9	5	329	19	10,000	32,000
Kasbe Rlty. Co., Inc.	25x98.9	6	331	20	10,000	36,000
H. J. Jaffe	25x98.9	5	333	21	10,000	65,000
Ven. Lvt. of N. Y.	25x98.9	5	335	22	10,000	35,000
May Schwarts	25x98.9	6	337	23	10,000	35,000
May Schwarts	25x98.9	5	339	24	10,000	35,000
Antonio Tricarico	25x98.9	4	341	25	10,000	21,000
343 E. 24th St. Corp.	25x98.9	7	343	28	10,000	26,000

West Side 1st Ave., 24th to 25th St.
N.W.C.

Owner or Occupant	Size of Lot	Stories High	St. No.	Lot No.	Unimproved	With Improvements
411 1st Ave. Corp.	24.9x100	5	411	27	$56,000	$85,000
Markham Rlty. Co.	27.9x100	6	413-415	28	41,000	45,000
Markham Rlty. Co.	27.3x100	5	411	29	41,000	10,000
Markham Rlty. Co.	18.6x100	6	419	30	27,500	46,000
N. Y. Univ.	98.9x 126 lr.	10	427-421	34	Exempt	Exempt

S.W.C.

South Side 25th St., 1st to 2d Ave.

Owner or Occupant	Size of Lot	Stories High	St. No.	Lot No.	Unimproved	With Improvements
C. & C. Cicootto & ano.	25x98.9	5	338	37	$10,000	$31,000
332 E. 25th St. Cp.	75x98.9	6	336	38	33,000	250,000
Tufts Rlty. Ltd.	25x98.9	5	330	41	10,000	20,000
Rose Herzog & Rob. Dramond	25x98.9	2	328	42	10,000	11,000
Gagliano Rlty. Co.	25x98.9	5	326	43	10,000	16,000
H. Nnslad & ano.	25x98.9	5	321	44	10,000	22,000
McGro Rlty. Cp.	50x98.9	1	322	45	20,000	35,000
M. F. P. Rlty. Co.	25x98.9	5	318	47	10,000	25,000
M. F. P. Rlty. Co.	25x98.9	5	316	48	10,000	33,000
G. Driver	25x98.9	6½	314	49	10,000	110,000
S. Siegel & ano.	37.6x98.9	6	310	50	15,000	66,000
A. Kirsch & ano.	18.9x98.9	3	308	52	7,500	13,000
A. Kirsch & ano.	18.9x98.9	6	306	53	7,500	17,500
A. Kirsch & ano.	25x98.9	5	304	54	10,000	31,000

Section 3, Volume 9, Block 931—East Side 2d Ave., 25th to 26th St.
N.E.C.

Owner or Occupant	Size of Lot	Stories High	St. No.	Lot No.	Unimproved	With Improvements
I. Moses	49.5x100	5	442-444	1	$49,000	$65,000
W. Lingenfelser	24.8x100	3	446	3	11,500	20,000
Wilgee Rlty. Co.	24.8x100	3	448	4	11,500	40,000
Browein Rlty. Co.	20x100	4	450	68	14,000	18,000
I. Josephson	19.8½x74	4	452	57	11,500	16,000
H. Halpern	19.7x74	4	454	56	11,500	20,000
H. Halpern	19.5½x14	4	456	65	11,500	20,000
Anna Donuno	20x74	4	458	64	10,000	25,000

S.E.C.

North Side 26th St., 2d to 1st Ave.

Owner or Occupant	Size of Lot	Stories High	St. No.	Lot No.	Unimproved	With Improvements
M. I. Harbater	25x98.9	6	306	7	$10,000	$28,000
McGro Rlty. Cp.	25x98.9	4	307	8	10,000	15,000
Gagliano Bros.	50x98.9	6	309	9	22,000	90,000
McElroy Rlty. Corp.	25x98.9	4	313	11	33,000	50,000
Topal Rlty. Cp.	50x98.9	5	319	14	22,000	115,000
Har. Mor Rlty. Co.	25x98.9	2	323	16	10,000	22,000
1049 Park Ave. Rlty. Co.	60x98.9	3	325-327	11	20,000	54,000
G. Cohen	25x98.9	4	329	19	10,000	45,000
McElroy Rlty.	25x98.9	4	331	20	43,000	62,000
F. Cuneo	25x98.9	4	337	23	10,000	32,000
N. Y. University	25x98.9	7	339	24	Exempt	Exempt

West Side 1st Ave., 25th to 26th St.
N.W.C.

Owner or Occupant	Size of Lot	Stories High	St. No.	Lot No.	Unimproved	With Improvements
City of New York	49.5x100	6	429	26	Exempt	Exempt
N. Y. University	148.1x125	5	439	31	Exempt	Exempt

S.W.C.

South Side 26th St., 1st to 2d Ave.

Owner or Occupant	Size of Lot	Stories High	St. No.	Lot No.	Unimproved	With Improvements
King Beaver	25x98.9	5	336	38	$10,000	$20,000
M. F. P. Rlty. Co.	26x98.9	6	334	31	10,000	33,000
J. Zonan	60x98.9	5	328	40	20,000	68,000
M. Friendlich	25x98.9	5	326	41	10,000	28,000
1315 Grand Realty	25x98.9	5	324	43	10,000	18,000
1215 Grand Realty	25x98.9	5	323	43	10,000	18,000
B. & H. Hamalian	25x98.9	5	320	44	10,000	20,000
E. Rathaus	100x98.9	3	318	45	45,000	115,000
A. Pellarin	25x98.9	4	316	49	10,000	17,001
Beaver Props. Ltd.	25x98.9	4	308	50	10,000	90,000
Midtown Purchase, Inc.	25x98.9	5	306	51	10,000	28,000
Lake View, Inc.	25x98.9	5	304	52	10,000	38,000
Lake View, Inc.	26x78.9	5	302	53	9,000	24,500

Section 3, Volume 9, Block 932—East Side 2d Ave., 26th to 27th St.
N.E.C.

Owner or Occupant	Size of Lot	Stories High	St. No.	Lot No.	Unimproved	With Improvements
M. F. P. Rlts. Inc.	24.9x70.6	4	462	1	$21,500	$39,000
Lina Bilello	24.8x70.6	4	464	3	14,500	21,000
F. W. Dau	24.8x 70.6 lr.	4	466	3	14,500	18,000
Rosa Heller	24.8x80.9	5	468	4	16,500	23,000
C. Koch	24.8x100	5	470	58	18,000	34,000
William Yurick	24.9x64	4	416	55	70,000	120,000

S.E.C.

North Side 26th St., 2d to 1st Ave.

Owner or Occupant	Size of Lot	Stories High	St. No.	Lot No.	Unimproved	With Improvements
M. F. P. Rlts., Inc. Corp.	29.6x 98.9 lr.	5	303	6	$14,000	$25,000
M. F. P. Rltys., Inc.	25x98.9	5	305	6	10,000	25,500
M. F. P. Rlts., Inc.	25x98.9	5	307	7	10,000	23,000
M. F. P. Rlts., Inc.	25x98.9	5	309	8	10,000	28,000
M. F. P. Rltys., Inc.	25x98.9	5	311	9	10,000	25,500
M. F. P. Rlty., Inc.	25x98.9	V	313	10	10,000	10,000
M. N. Hurwitz	50x98.9	5	315	11	20,000	55,000
H. Shaw	25x98.9	4	319	13	10,000	38,000
M. F. P. Rltys., Inc.	25x98.9	3	321	14	10,000	28,000
M. F. P. Rltys., Inc.	25x98.9	3	323	15	10,000	28,000
M. F. P. Rlty. Co.	25x98.9	3	325	16	10,000	16,000
M. F. P. Rlty. Co.	25x98.9	5	327	17	10,000	29,000
City of New York	250x197.6	..	41	18	Exempt	Exempt

S.W.C.

South Side 27th St., 1st to 2d Ave.

Owner or Occupant	Size of Lot	Stories High	St. No.	Lot No.	Unimproved	With Improvements
Samstan Rlty.	25x98.9	3	332	39	$10,100	$24,000
332 E. 28th St. Corp.	25x98.9	5	330	40	10,000	30,000
Jas. McElroy	25x98.9	3	328	41	10,000	14,000
Jas. McElroy	25x98.9	3	326	42	10,001	16,000
326 E. 32d St. Cp.	25x98.9	5	324	43	10,000	26,000
M. F. P. Rlty. Co.	25x98.9	5	322	44	10,000	29,000
M. F. P. Rlty. Co.	25x98.9	5	320	45	10,000	35,000
M. F. P. Rltys., Inc.	20x98.9	5	318	46	10,000	24,000
M. F. P. Rltys., Inc.	20x98.9	4	316	41	8,000	8,000
M. F. P. Rltys., Inc.	20x98.9	4	314	48	8,000	8,000
M. F. P. Rltys. Inc.	37x98.9	6	312-310	49	14,500	55,000
M. F. P. Rlty. Co.	46x98.9	6	308	51	19,500	66,000

Section 3, Volume 9, Block 933—East Side 2d Ave., 27th to 28th St.
N.E.C.

Owner or Occupant	Size of Lot	Stories High	St. No.	Lot No.	Unimproved	With Improvements
303 E. 27th St. Cp.	49.5x100	5	484	1	$60,000	$210,000
488 Assoc.	21.8x100	5	488	3	18,000	33,000
488 Assoc.	21.8x100	5	490	4	18,000	33,000
Elhdor Cp.	21.8x100	3	492	61	18,000	22,000
H. V. E. Goelz	24.8x74.8½	3	494	56	15,000	19,000
Famee Furlano Rlty. Cp.	49.7x 74.86 lr.	4	498	54	40,000	80,000

S.E.C.

North Side 27th St., 2d to 1st Ave.

Owner or Occupant	Size of Lot	Stories High	St. No.	Lot No.	Unimproved	With Improvements
338 E. 65th St. Corp.	87.6x98.9	6	307	5	$16,000	$52,000
H. Field	37.6x98.9	6	311	7	15,000	64,000
Northumberland Re.	41.8x98.9	6	313	8	16,500	70,000
Wilbro Realty Corp.	58.4x98.9	6	317	10	23,500	12,000
James E. McElroy	104.2x 197.8 lr.	3	325	14	82,000	210,000
City Textile Corp.	173.1x 197.6	6	335	18	165,000	425,000

West Side 1st Ave. 27th to 28th St.
N.W.C.

Owner or Occupant	Size of Lot	Stories High	St. No.	Lot No.	Unimproved	With Improvements
M. & G. Waller	197.6x97.9	5	463-477	25	$235,000	$690,000

S.W.C.

South Side 28th St., 1st to 2d Ave.

Owner or Occupant	Size of Lot	Stories High	St. No.	Lot No.	Unimproved	With Improvements
Philip S. Rettig	20x98.9	4	328	41	$8,000	$12,000
G. Mina	20x98.9	4	324	43	8,000	17,000
McElroy Rlty.	60x98.9	1	318	46	20,000	30,000
M. F. P. Rlty. Co.	25x98.9	5	310	49	10,000	25,000
M. Van Randohr	25x98.9	5	308	50	10,000	19,000
Anthony Helm	25x98.9	6	306	51	10,000	25,000
Y. & S. Rlty. Corp.	25x98.9	6	304	52	10,000	32,000
302 E. 28th St. Clty. Cp.	25.2x 74.5 lr.	5	512	53	8,500	15,000

Section 3, Volume 9, Block 934—East Side 2d Ave., 28th to 29th St.
N.E.C.

Owner or Occupant	Size of Lot	Stories High	St. No.	Lot No.	Unimproved	With Improvements
500 Rlty. Cp.	25x90	4	500	1	$19,000	$24,000
502 2d Ave. Realty	25.9x98	5	502	2	16,000	35,000
N. M. Sokolski	25.2x90	5	504	3	16,000	32,000
Vicmar Apts.	25.3x90	5	506	4	16,000	80,000
E. Bussone	25.2x 100 lr.	5	508	55	18,000	21,000
Clay Jaca	25.3x75	5	510	54	15,500	29,000
Clayaca, Inc.	25.2x75	5	512	53	15,500	27,000
Sadie L. Ackerson	25.9x75	5	514	52	24,000	42,000

S.E.C.

North Side 28th St., 2d to 1st Ave.

Owner or Occupant	Size of Lot	Stories High	St. No.	Lot No.	Unimproved	With Improvements
305 E. 28th St. Cp.	40.10x98.9	6	305	5	$16,500	$18,000
Fischel Realty Co.	40.10x98.9	6	309, 311	6	16,500	48,000
315 E. 28th St. Corp.	40.10x98.9	6	313	8	16,500	14,000
M. Weinberger, ano	40.10x98.9	6	317-319	10	16,500	52,000
Yetta Levine	40.10x98.9	6	321-323	12	16,500	41,000
H. Field	40.10x98.9	6	325	14	16,500	48,000
Carmelite Fathers	25x98.9	6	329	15	Exempt	Exempt
McGro Rlty. Cp.	25x98.9	5	331	16	10,000	19,000
Roy L. Mac, Inc.	25x98.9	5	333	17	10,000	22,000
Roy L. Mac, Inc.	25x98.9	5	335	18	10,000	22,000
Elon Ests.	25x98.9	5	337	19	10,000	25,000
Mt. Carmel R. C. Ch.	100x 197.6 lr.	1	339	20	Exempt	Exempt

West Side 1st Ave., 28th to 29th St.
N.W.C.

Owner or Occupant	Size of Lot	Stories High	St. No.	Lot No.	Unimproved	With Improvements
Florentine Bldg. Cp.	98.9x100	6	479	24	$110,000	$180,000
487 1st Ave. Cp.	21.8¼x75	5	487	28	18,000	70,000
Molydan Rlty. Co.	24.8¼x75	5	489	29	18,000	48,000
A. Williams	24.8¼x75	4	491	30	18,000	27,500
Oro Rlty.	24.8¼x75	4	493	31	27,000	32,000

S.W.C.

South Side 29th St., 1st to 2d Ave.

Owner or Occupant	Size of Lot	Stories High	St. No.	Lot No.	Unimproved	With Improvements
H. Creighton	25x98.9	4	344	32	$11,000	$50,000
Harzan Rlty. Co.	25x98.9	5	336	36	10,000	32,000
Harzan Rlty. Co.	25x98.9	6	334	37	10,000	32,000
Roy L. Mac, Inc.	25x98.9	6	332	38	10,000	21,000
Roy L. Mac, Inc.	25x98.9	5	330	39	10,000	21,000
Eton Estates	25x98.9	6	328	40	10,000	23,000
Mt. Carmel R. C. School	75x98.9	6	322	41	Exempt	Exempt
316 E. 29th St. Cp.	50x98.9	6	316	44	20,000	48,000
M. Weinberg & ano.	41.8x98.9	6	312	46	16,500	53,000
Noam Rlty. Co.	41.8x98.9	6	308	47	16,500	53,000
M. Weinberger	41.8x98.9	6	304	49	16,500	53,000
J. B. Pizzuro	25x16.3	4	302	51	12,000	30,000

Section 3, Volume 9, Block 935—East Side 2d Ave., 29th to 30th St.
N.E.C.

Owner or Occupant	Size of Lot	Stories High	St. No.	Lot No.	Unimproved	With Improvements
Martin Engel Est.	44x53.2 lr.	6	622	1	$27,000	$35,000
L. & H. Ricchiu	17.10x 76 lr.	4	626	3	13,000	16,500
530 2d Ave. Cp.	17.10x 76 lr.	4	628	4	11,000	21,000
2249 Webster Ave.	19.1x75 lr.	4	630	5	12,000	11,500
2249 Webster Ave.	18.9x75.9	3	632	63	12,000	17,500
Jallnl Props., Inc.	20x75.9	3	634	62	12,500	20,000
B. S. Ames	20x75.9	6	636	61	12,500	21,000
Andrea Affronti	20x75.9	3	638	60	12,500	21,000
Victor Mizzaro	20x75.9	6	640	69	19,000	31,000

S.E.C.

North Side 29th St., 2d to 1st Ave.

Owner or Occupant	Size of Lot	Stories High	St. No.	Lot No.	Unimproved	With Improvements
Madison Sq. Boys Club	148.10x 98.9 lr.	6	303	6	Exempt	Exempt
A. Frey	40x98.9	6	315	13	$16,000	$12,000
Urardu Cp.	35x98.9	5	321	16	14,000	12,000
326 E. 29th St. Corp.	25x98.9	4	323	17	10,000	21,000
326 E. 29th St. Corp.	23.3x98.9	4	325	18	9,000	23,000
J. Richman	101.8x 98.9 lr.	10	327	19	48,000	370,000

West Side 1st Ave., 29th to 30th St.
N.W.C.

Owner or Occupant	Size of Lot	Stories High	St. No.	Lot No.	Unimproved	With Improvements
L. Hertzberg	96.5x197.6	5	495	26	57,000	145,000
Clinton Ests.	197.6x 130.2	6	301	30	280,000	1,110,000

S.W.C.

South Side 30th St., 1st to 2d Ave.

Owner or Occupant	Size of Lot	Stories High	St. No.	Lot No.	Unimproved	With Improvements
P. J. Bonin & ano.	22.6x85.9	4	338	40	$13,500	$21,000
M. Sciiller	22.6x98.9	4	336	41	13,500	37,000
J. Langely & ano.	22.6x98.9	4	334	42	12,100	30,100
Sigma Epsilon Delta Frat.	21.4x98.9	3	332	43	12,500	31,000
330 E. 30th St. Cp.	21x98.9	3	330	44	12,000	20,000
Johannath Kayan	21x98.9	6	328	45	12,500	17,000
E. Fanelli	21x98.9	..	326	46	12,500	11,000
208 E. 30th St. Cp.	21x98.9	3	324	41	12,500	41,000
Wm. & Lieele Wagner	21x98.9	3	322	48	12,500	19,000
Chas. Gannon	21.1x98.8	3	320	49	12,500	19,000
Robt. De Witt	21.1x98.9	6	318	50	12,500	19,000
E. Burke & ano.	21x98.8	3	310	51	12,500	60,000
O. Clandorf	21x98.9	3	308	55	12,500	11,000
Emigrant Ind. Sav. Bank	21x98.9	5	306	56	12,500	11,000
D. H. Nooney	21.4x98.9	3	301	51	12,500	17,000
E. Burke & ano.	31.6x98.9	3	302	68	13,500	60,000

Section 3, Volume 9, Block 936—East Side 2d Ave., 30th to 33d Sts.
N.E.C.

Owner or Occupant	Size of Lot	Stories High	St. No.	Lot No.	Unimproved	With Improvements
Kipps Bay Apt. Sec. 11	712.6x650	4	542	1	$2,350,000	$2,350,000

West Side 1st Ave., and 30th St.

Owner or Occupant	Size of Lot	Stories High	St. No.	Lot No.	Unimproved	With Improvements
Kipps Bay Apts.	255x485	2	..	25	1,325,000	F1,825,000

Section 3, Volume 9, Block 939—East Side 2d Ave., 33d to 34th St.
N.E.C.

Owner or Occupant	Size of Lot	Stories High	St. No.	Lot No.	Unimproved	With Improvements
A. & M. Wright	24.6x80	4	604	1	$33,000	$12,000
W. & D. Inlner	24.10x80	5	606	2	25,000	30,000
W. & D. Inlner	24.7 3-5x80	5	608	3	25,000	30,000
W. & D. Inlner	24.7 3-5x80	5	610	4	25,000	30,000
J. Goldberg, ano.	24.7 4-5x80	5	612	62	25,000	50,000
A. & M. Wright	24.7 lr.x80	5	614	61	25,000	33,000
A. & M. Wright	21.7 lr.x80	5	616	60	21,000	34,000
A. & M. Wright	25x80	4	618	59	40,000	55,000

S.E.C.

North Side 33d St., 2d to 1st Ave.

Owner or Occupant	Size of Lot	Stories High	St. No.	Lot No.	Unimproved	With Improvements
.. Realty Corp.	20x98.9	5	303	5	$13,000	$18,500
O. Martell & ano.	15x98.9	3	303½	6	9,500	13,000
Catherine Toner	16x98.9	3	305	7	10,000	13,000
Church of Sacred Heart of Jesus (R. C.)	16x98.9	4	307	8	Exempt	Exempt
Ch. of Sacred Heart of Jesus and Mary	128x98.9	2	309	9	Exempt	Exempt
Ch. of Sacred Heart of Jesus and Mary	75x98.9	..	325	17	Exempt	Exempt
B. Honig	25x98.9	5	331	20	15,500	38,000
J. Olivlero & ano.	20x98.9	4	333	21	12,500	19,000
John Samos	20x98.9	4	335	22	12,500	20,000
M. Genjan	20x98.9	4	337	23	12,500	17,000
Montalope Rlty. Cp.	20x98.9	4	339	24	12,500	23,000
Montalope Rlty. Cp.	20x98.9	4	341	25	12,500	23,000
W. Pinesti	25x98.9	4	343	26	15,500	29,000
Montalope Rlty. Cp.	25x98.9	5	345	27	15,500	**73,500
Diane Man	25x98.9	V	347	28	15,500	15,500

** Local Law No. 41.

West Side 1st Ave., 33d to 34th St.
S.W.C.

Owner or Occupant	Size of Lot	Stories High	St. No.	Lot No.	Unimproved	With Improvements
Standard Oil Co.	112.9x100	1	579-83	29	$165,000	$165,000
Loulila Rlty. Cp.	21.1½x100	4	687	24	25,000	38,000
Fraburt Rlty. Cp.	21.1½x100	4	689	25	25,000	45,000
Eliz. Unger	21.1½x100	4	691	26	25,000	34,000
Sam Garber	21.3x100	4	693	27	40,000	61,000

N.W.C.

South Side 34th St., 1st to 2d Ave.

Owner or Occupant	Size of Lot	Stories High	St. No.	Lot No.	Unimproved	With Improvements
Peerless Est.	117x98.9	1	342	28	$135,000	$140,000
Peerless Est.	25x98.9	5	332	13	21,000	32,000
Fisk Assoc.	28.4x98.9	6	328	44	28,000	68,000
F. Zane	24.4x98.9	6	326	45	28,000	68,000
Fisk Assoc.	28.4x98.9	6	324	47	78,000	15,000
Sophie Brendl & ano.	25x98.9	5	322	48	25,000	48,000
B. Sperling & ano.	23.9x98.9	5	320	49	24,000	50,000
B. Sperling & ano.	23.9x98.9	5	318	50	24,000	50,000
Yobamy Inv., Inc.	23.9x98.9	5	316	51	21,000	20,000
314 E. 34th St. Rlty.	21.3x98.9	6	314	52	21,000	11,000
Wilver Rlty. Inc.	42.6x98.9	6	310	54	18,000	72,000
302 E. 34th St. Cp.	85x98.9	V	308	56	95,000	95,000

Section 3, Volume 9, Block 940—East Side 2d Ave., 34th to 35th St.

Owner or Occupant	Size of Lot	Stories High	St. No.	Lot No.	Unimproved	With Improvements
Dioc. Armenian Ch.	197.6x134	5	622	1	$225,000	$225,000

S.E.C.

North Side 34th St., 2d to 1st Ave.

Owner or Occupant	Size of Lot	Stories High	St. No.	Lot No.	Unimproved	With Improvements
L. White Cp.	59.3 3-7x 98.9	12	311, 323	13	$110,000	$350,000
Narullah Rlty. Cp.	25x98.9	4	325	16	28,000	35,000
Leopd. D. Combo & Bros.	40x97.6	5	327-329	17	11,000	75,000
311 E. 34th St. Cp.	200x91.6		.	20	230,000	230,000

West Side 1st Ave., 34th to 35th St.
N.W.C.

Owner or Occupant	Size of Lot	Stories High	St. No.	Lot No.	Unimproved	With Improvements
Chem. Research & Mfrs., Inc.	49.4½x110	2	597	31	$125,000	$190,000
Arch. of N. Y.	12.5x75	5	599	33	Exempt	Exempt
Eryan, Inc.	74.10x125	5	601	35	100,000	150,000

S.W.C.

South Side 35th St., 1st to 2d Ave.

Owner or Occupant	Size of Lot	Stories High	St. No.	Lot No.	Unimproved	With Improvements
E. I. O. Rlty. Corp.	75x100	2	336	41	$85,000	$110,000
Laura Billings	31.6x100	6	330	44	37,500	61,000
Laura Billings	37.6x100	6	326	46	37,500	61,000
Laura Billings	25x100	6	324	47	25,000	25,500
320 E. 35th St. Cp.	75x100	6	322	48	85,000	300,000
Dioc. Armenian Ch.	50x98.9	3	314	52	Exempt	Exempt
310-312 E. 35th St. Cp.	25x98.9	5	312	53	25,500	30,000
310-312 E. 35th St. Cp.	25x98.9	5	310	54	25,500	27,000
The City of N. Y.	41x197.6 lr.	V	308	56	Exempt	Exempt

Section 3, Volume 9, Block 941—East Side 2d Ave., and West Side 1st Ave., 35th to 36th St.
N.E.C.

Owner or Occupant	Size of Lot	Stories High	St. No.	Lot No.	Unimproved	With Improvements
City of N. Y., St. Gabriel's Park	197.6x134	Park	..	1	Exempt	Exempt

S.E.&S.W.C.

35th St., North Side, 2d to 1st Ave.

Owner or Occupant	Size of Lot	Stories High	St. No.	Lot No.	Unimproved	With Improvements
Tunnel Authority	0x197.6	V	..	9	Exempt	Exempt

1st Ave., West Side, 35th to 36th St.

Owner or Occupant	Size of Lot	Stories High	St. No.	Lot No.	Unimproved	With Improvements
St. Gabriel's Park	197.6x475	..	..	11	Exempt	Exempt

N.W.C.&S.W.C.

Section 3, Volume 9, Block 942—East Side 2d Ave., 36th to 37th St.
N.E.C.

Owner or Occupant	Size of Lot	Stories High	St. No.	Lot No.	Unimproved	With Improvements
The City of N. Y.	197.6x878 lr.	V	664-682	1	Exempt	Exempt

S.E.C.

Section 3, Volume 9, Block 943—East Side 2d Ave., 37th to 38th St.
N.E.C.

Owner or Occupant	Size of Lot	Stories High	St. No.	Lot No.	Unimproved	With Improvements
Kipsborough Rlty.	123.5x 121.4 lr.	6	686	1	$250,000	$525,000
Jo Manro, Inc.	21x80	4	696	61	23,000	27,000
Seymour Rlty. Co.	21x80	4	698	60	21,000	32,000
P. Doelger Brewing Co.	82.0¼x80	6	700	59	60,000	85,000

S.E.C.

North Side 37th St., 2d to 1st Ave.

Owner or Occupant	Size of Lot	Stories High	St. No.	Lot No.	Unimproved	With Improvements
M. Freeman	25.8x98.9	4	301	7	$20,000	$10,000
M. Freeman	25x98.9	4	309	8	20,000	67,000
M. Freeman	25x98.9	5	311	9	25,000	*52,000
The City of N. Y.	50x197.6	V	..	10	Exempt	Exempt
Triboro Tunnel Auth.	25x lr.	..	.	12	Exempt	Exempt

S.W.C.

South Side 38th St., 1st to 2d Ave.

Owner or Occupant	Size of Lot	Stories High	St. No.	Lot No.	Unimproved	With Improvements
308 E. 38th St. Cp.	23.1x 98.9 lr.	4	308	62	$22,000	$18,000
Appleby & 4th Cp.	21.4x 99.9 lr.	2	306	64	25,000	27,000
Mersters Rlty. Co.	70.7x 14.9 lr.	6	302	67	67,000	160,000

Section 3, Volume 9, Block 944—East Side 2d Ave., 38th to 39th St.
N.E.C.

Owner or Occupant	Size of Lot	Stories High	St. No.	Lot No.	Unimproved	With Improvements
Ninth Manhattan Cp.	98.9x100	16	710	1	$175,000	$1810,000
Bencl Rlty Co.	26x100 lr.	4	718	56	32,000	30,000
Bencl Rlty. Co.	33.5x 71.11½ lr.	4	720	55	22,000	28,000
M. E. Prop., Inc.	40.2x40	4	724	52	15,000	60,000

S.E.C.

North Side 38th St., 2d to 1st Ave.

Owner or Occupant	Size of Lot	Stories High	St. No.	Lot No.	Unimproved	With Improvements
Stoffer Rlty. Cp.	25x 110.9 lr.	1	305	6	$27,000	$43,000
H. Freidel	73x 122.6 lr.	3	307	6	85,000	195,000
City of New York	41.1x191.6	V	..	9	Exempt	Exempt
Max Fishman	75x98.9	5	317	11	85,000	85,000
E. L. Keeling	25x98.9	6	323	14	25,000	39,000
326-29 E. 38th St. Cp.	75x98	5	325	15	85,000	60,000

West Side 1st Ave., 38th to 39th St.
N.W.C.

Owner or Occupant	Size of Lot	Stories High	St. No.	Lot No.	Unimproved	With Improvements
Seebee Corp.	197.6x225	..	657	22	$465,000	$1,400,000

S.W.C.

South Side 39th St., 1st to 2d Ave.

Owner or Occupant	Size of Lot	Stories High	St. No.	Lot No.	Unimproved	With Improvements
United Parcel	125x98.9	1	340	32	$140,000	$190,000
U. P. Service, Inc.	25x98.9	6	330	31	27,500	33,000
U. P. Service, Inc.	60x98.9	6	328	34	55,001	90,000
331 E. 39th St. Cp.	25x98.9	5	324	40	25,000	21,000
Maberg Optical Co., Inc.	25x98.9	5	322	41	25,000	42,000
Mabery Optical Co. Inc.	53.6x98.9	3	316	43	40,000	85,000
Rao Elect. Equip.	50x85	.	314	45	55,000	115,000
Rao Elect. Equip.	25x75	6	310	47	21,000	21,000
Rao Elect. Equip.	25x75	5	308	48	21,000	21,000
Arrow-Hart Hegeman	20x98.9 lr.	2	306	49	20,000	40,000
Gokash Rlty. Co.	20x77.8 lr.	5	304	50	18,500	20,000
L. Silver	20x 69.24 lr.	5	302	51	18,000	20,000

Section 3, Volume 9, Block 945—East Side 2d Ave., 39th to 40th St.
N.E.C.

Owner or Occupant	Size of Lot	Stories High	St. No.	Lot No.	Unimproved	With Improvements
Hearst Cp.	127.6x 200.6 lr.	5	..	1	$540,000	$546,000

S.E.C.

North Side 39th St., 2d to 1st Ave.

Owner or Occupant	Size of Lot	Stories High	St. No.	Lot No.	Unimproved	With Improvements
The City of N. Y.	41x197.6	V	..	11	Exempt	Exempt
Nubee Corp.	158.6x 208.6x98.9	V	..	12	$250,000	$250,000

West Side 1st Ave., 39th to 40th St.
N.W.C.

Owner or Occupant	Size of Lot	Stories High	St. No.	Lot No.	Unimproved	With Improvements
Makin Rlty. Cp.	125x98.9	1	..	21	$13,500	$110,000
Makin Rlty.	24.8¼x75	V	685	26	37,000	37,000
Makin Rlty. Cp.	24.8¼x75	V	687	27	25,000	25,000
Makin Rlty. Cp.	24.8¼x75	V	689	28	22,000	22,000
H. Benler, Jr., et al.	24.8¼x75	V	691	29	22,500	22,500
Longpar Cp.	98.9x150	5	667	30	250,000	250,000
339 E. 40th Cp.	100x98.9	V	336	31	110,000	110,000
United Parcel Serv.	158.6x98.9	1	..	41	175,000	185,000

S.W.C.

Section 3, Volume 9, Block 964—East Side 1st Ave., 33d to 34th St.
N.E.C.

Owner or Occupant	Size of Lot	Stories High	St. No.	Lot No.	Unimproved	With Improvements
Institute for Crippled and Disabled	99.9x81.6	5	599	1	Exempt	Exempt

S.E.C.

North Side 33d St., 1st Ave. to Avenue A.

Owner or Occupant	Size of Lot	Stories High	St. No.	Lot No.	Unimproved	With Improvements
U. S. Govt.	632x197	..	.	5	Exempt	Exempt

N.E.C.

Section 3, Volume 9, Block 967—East Side 1st Ave., 35th to 36th St.
N.E.C.

Owner or Occupant	Size of Lot	Stories High	St. No.	Lot No.	Unimproved	With Improvements
City of New York	197.6x814.7	14	..	1	Exempt	Exempt
Total, Section 3, Volume 9					$23,070,800	$42,277,550

See last page for footnotes.

EXEMPT PROPERTY.
Section 3, Volume 9.

Owner or Occupant	Size of Lot	Stories High	Block No.	Lot No.	Value of Real Estate Unimproved	Value of Real Estate with Improvements Thereon
Jewish Min. Cantors Assn. of America.	25x118	5	921	4	$35,000	$45,100
331 Cp.	25x103 3	7	921	12	0	31,000
N. Y. Infirmary	116x103 2		921	53	96,000	95,100
City of New York	74 9x129 8	7	922	64	170,000	360,000
The City of New York	200x450	..	923	1	1,140,000	1,180,000
New York Infirmary for Women, etc.	206x189 Ir.	7	922	2	260,000	4,000,000
City of New York	210 6x 205.6	6	922	8	330,000	1,100,000
Beth Israel Hospital	184x120	..	922	46	340,000	3,840,000
Sis. of Good Shepherd Res.	20x92		923	22	13,000	26,000
Sisters of Good Shepherd	60x92	7	923	23	40,000	236,000
Sis. of Good Shrp.	44.4x92	5	923	26	30,000	165,000
R. L. Cohen	20.8x78	4	923	60	1,000	*2,400
Ladies Christian Union	76x90	4	923	22	112,600	160,000
Comm. Ser. Soc.	40x92	.	924	28	25,000	13,000
East Mennonite	20 11x92	3	924	58	13,500	20,000
City of N. Y., P. S. 104	184x92	4	925	1	315,000	625,000
City of N. Y. P. S. No. 40	200x184 Ir.	5	925	12	276,000	900,000
Christ Evangelist Lutheran Church Parsonage	40x92	3	926	31	33,000	150,000
Talmud Torah Elchlan	20x92	1	926	46	11,500	21,000
Slovak Evang. Ch.	20x92	1	925	48	2,000	5,000
Slovak Evan. Ch.	20x92	1	925	49	8,000	6,000
Slovak Evang. Ch.	20x92	4	926	50	8,600	*18,000
Slovak Evang. Ch.	10x92	1	926	51	24,000	31,000
N. Y. Post Graduate Hospital	194x230 Ir.	4	928	1	500,000	4,000,000
Institute of Mission Helpers of N. Y.	45x97 6	1	927	35	26,600	40,000
City of New York Police Dept. 13th Precinct	50x98.9	1	929	15	30,000	50,000
East End Temple	24.8x100	1	928	54	35,500	155,000
East End Temple	24 8x100	5	928	55	13,600	19,000
East End Temple	24 8x100	5	928	56	11,000	17,500
East End Temple	24.8x100	5	928	57	750	1,000
Ch. of St. Sebastian	125x98.9	..	929	50	65,000	165,000
N. Y. University	95.9x 125 Ir.	10	930	31	200,000	1,200,000
N. Y. University	25x98.9	7	931	21	10,000	55,000
City of New York	49.5x100	6	931	25	84,000	325,000
N. Y. Univ.	148.1x100	5	931	63	210,000	460,000
City of New York	250x197.6	..	932	18	350,000	510,000
Carmelite Fathers	25x98 9	6	934	15	10,000	55,000
Mount Carmel R. C. Church	100x 197.6 Ir.	5	934	20	75,000	210,000
Mt. Carmel R. C. School	75x98.9	5	934	41	33,000	65,000
Madison Square Boys Club	149 10x 98.9 Ir.	6	935	6	110,000	215,000
L. A. Langley	22 6x98 9	..	935	42	400	1,050
Church of the Sacred Heart of Jesus & Mary	18x98.9	4	939	8	10,000	14,000
Ch. of Sacred Heart of Jesus and Mary	128x98.9	2	939	9	90,000	215,000
Church of Sacred Heart	75x98 9	3	939	17	52,000	235,000
Montalope Rlty. Cp.	25x98.9	5	939	27	0	16,500
Dioc. Armenian Ch.	197 6x134	5	940	1	240,000	525,000
Archbishopric of N. Y.	73x75	5	940	33	90,000	225,000
St. Gregory Armenian Church	50x98 9	..	940	52	65,000	75,000
The City of New York	41x 197.6 Ir.	Y	940	63	106,000	106,000
City of New York	197 6x650	..	941	1	810,000	810,000
City of New York	41x197.6	V	941	9	90,000	90,000
The City of New York	197.6x475	2	941	11	1,000,000	1,035,000
The City of New York	197.6x 878 Ir.	Y	942	1	1,300,000	1,300,000
M. Freeman	25x98 9	5	943	9	0	35,000
The City of New York	197.6 Ir.	Y	942	10	96,000	96,000
Tri-Boro Bridge Au.	412x197 6	.	943	12	1,000,000	6,000,000
City of New York	41.7x197.6	..	944	9	90,000	90,000
City of New York	41x197.6	..	945	11	90,000	90,000
Institute for Crippled & Ruptured	98.9x81.6	8	955	1	120,000	695,000
U. S. Govt.	351x155	18	955	5	2,000,000	22,000,000
City of New York	197.6x300	4	957	1	1,200,000	13,500,000
Total					$13,313,650	$67,269,460

State of New York, City of New York, County of New York, ss.:

I, James V. Giangrasso, one of the Assessors of The City of New York, do depose and swear that the foregoing volume numbered 9, Section 3, is one of the following volumes, Section 3, Volumes 7, 8, 9 and 10, which together contain a detailed statement of all the taxable property embraced within the district assigned to me by the President of the Tax Commission of The City of New York for assessment under his direction and entered in the Annual Record of the Assessed Valuation of Real Estate in the Borough of Manhattan, in the City of New York, for the fiscal year 1960 to June 30, 1961.

That I have personally examined each and every house, building, lot, pier, and other taxable property within said district; that in said volumes are set down and given the description, the Street, the Section or Ward, Block and Lot and Map or Identification numbers of said Real Estate embraced within such district, the sum for which, in my judgment, each separately assessed parcel of Real Estate would sell under ordinary circumstances if it were wholly unimproved; and separately stated, the sum for which the same parcel would sell under ordinary circumstances with the improvements, if any, thereon; also the name of the owner or occupant thereof, so far as the same is known; also any other information which the President of the Tax Commission required.

JAMES V. GIANGRASSO, Assessor.

Sworn to before me this 29th day of January, 1960.

JACOB MARKOWITZ, Justice of the Supreme Court of the State of New York.

Owner or Occupant	Size of Lot	Stories High	St. No.	Lot No.	Value of Real Estate Unimproved	Value of Real Estate with Improvements Thereon
Section 3, Volume 10, Block 958—East Side 1st Ave., 26th to 30th Sts., and East River Dr. N.&S.E.C.						
City of New York, Bellevue Hospital	970x 814 Ir.	9		1	Exempt	Exempt
East River Drive, East Side, 30th to 29th St.						
The City of N. Y.	1,042x— B.H.	..		65	Exempt	Exempt
Section 3, Volume 10, Block 962—East Side 1st Ave., 30th to 31st St. N.E.C.						
City of N. Y.	98.9x180	21	616	1	Exempt	Exempt
S.E.C.						
North Side 30th St., 1st Ave. to East River Drive.						
N. Y. U. Bellevue	740.6x Ir.	..	..	8	Exempt	Exempt
East Side Marginal St.						
The City of N. Y.	1,104.11x— B. H.			50	Exempt	Exempt
East Side 1st Ave., 32d to 33d Sts.						
Penn. R. R.	80x98	2	..	130	Ass'd R.E. Corp	
East Side 1st Ave., 33d to 34th Sts.						
Penn. R. R.	93.9x50	2	..	135	Ass'd R.E. Corp	
Section 3, Volume 10, Block 966—1st Ave., East Side 34th to 35th St. 1st Ave. to Marginal St., 34th to 35th Sts.						
Coca Cola Bottling Co.	363x197.6	4	..	1	$1,060,000	$2,900,000
The City of N. Y.	278±x	..	B.H.	60	Exempt	Exempt
Section 3, Volume 10, Block 967—East Side 1st Ave., 35th to 36th St. N.E.C.						
N. Y. Steam Corp.	151.8x100	1	616	1	Ass'd R.E. Corp (A30-10)	
N. Y. Steam Corp.	46.3x200	6	624	30	Ass'd R.E. Corp (A30-20)	
S.E.C.						
North Side 35th St., 1st Ave. to Marginal St.						
N. Y. Steam Cp.	252.3x 151.6 Ir.	9	407	5	Ass'd R.E. Corp (A30-3)	
South Side 36th St. and East River.						
N. Y. Steam Cp.	344x 46.3 Ir.	9	416	18	Ass'd R.E. Corp. (A30-6)	
Marginal St., East Side, 35th to 36th St.						
The City of N. Y.	257.8½x	B.H.		60	Exempt	Exempt
Section 3, Volume 10, Block 968—1st Ave., E. S. 36th to 37th St. N.E.C.						
Brimo Rlty. Corp.	197.6x155	4	630	1	$445,000	$495,000
S.E.C.						
North Side 36th St., First Ave. to Marginal St.—Wharf or Place						
J. La Mollo & ano.	76x98.9	6	413	7	$70,000	$150,000
Consolidated Edison Co.	111x197	V	..	10	245,000	245,000
37th St. South Side Marginal St.—Wharf or Place						
J. LaMolle & ano.	78x989	2	420	22	$70,000	$95,000
Marginal St., East Side, 36th to 37th St.						
The City of N. Y.	258+x	B.H.		60	Exempt	Exempt
Section 3, Volume 10, Block 969—1st Ave., E. S. 37th to 38th St. N.E.C.						
Berleoe Rlty. Co.	60.6x125	7	616	1	$115,000	$165,000
652 1st Ave. Cp.	42.7x195	7	652-4	3	75,000	235,000
P. F. S. Cohen, et al.	104 9x150	7	660	5	325,000	545,000
S.E.C.						
North Side 37th St., 1st Ave. to Marginal St. or Place South Side 38th St., Marginal St. or Place						
The City of New York	197x115	2		22	Exempt	Exempt
Bid-A-Wee Home	83.11½x 25 Ir.	4	410	23	Exempt	Exempt
Marginal St., East Side, 37th to 38th St.						
The City of N. Y.	258+x	B.H.		60	Exempt	Exempt
S.E.C.						
Section 3, Volume 10, Block 970—East Side 1st Ave., 38th to 39th St. N.E.C.						
Consolidated Edison	227.6x 334 Ir.	6	660-680	1	Ass'd R.E. Corp. (A356-23)	
East Side Marginal St., 38th to 39th Sts.						
City of N. Y.	257.10x Ir.	..	..	14	Exempt	Exempt
S.E.C.						
Section 3, Volume 10, Block 971—Marginal St., East Side, 39th to 40th St. Marginal St., East Side, 39th to 40th St.						
The City of N. Y.	257	..	B.H.	50	Exempt	Exempt
Section 3, Volume 10, Block 972—East Side 1st Ave., 14th to 20th Sts. N.E.C.						
Metropolitan Life Ins. Co.	1362x2023	..	13	1	*$13,638,600	$13,538,600
Section 3, Volume 10, Block 978—East Side 1st Ave., 20th to 23d Sts. N.E.C.						
Met. Life	610x1547.6	15	326	1	$5,600,000	$27,500,000
Section 3, Volume 10, Block 981—East Side Avenue A, 23d to 25th Sts. N.E.&N.W.C.						
City of New York, Public Bath	455x225	2		2	Exempt	Exempt
S.E.&S.W.C.						
Section 3, Volume 10, Block 988—East Side Avenue C, 14th to 15th Sts. N.&S.E.C.						
Consolidated Edison Co.	206.6x 1091.10	9	230	1	Ass'd R.E. Corp (A354-10)	
City of New York	668.10x99		B.H.	75	Exempt	Exempt
South Side 14th St., Avenue D to F. D. R. Dr.						
Cons. Edison Co.	206.6x 422.6	1	..	100	Ass'd. R.E. Corp. (A356-10)	
N.&S.W.C.						
Section 3, Volume 10, Block 989—East Side Avenue C, 15th to 16th St. N.E.C.						
Consol. Edison Co.	261x206.6	2	246-60	1	Ass'd R.E. Corp. (A13-13)	
S.E.C.						

Owner or Occupant	Size of Lot	Stories High	St. No.	Lot No.	Value of Real Estate Unimproved	Value of Real Estate with Improvements Thereon
South Side 16th St., Avenue C to E. R. Drive						
Consolidated Edison Co.	215x 206.6 Ir.	2	784	18	Ass'd R.E. Corp. (A20-1)	
East River Drive, West Side, 16th to 18th St.						
City of N. Y., Willard Parker Hosp.	758.9x 494.2	..	989	26	Exempt	Exempt
N.W.&S.W.C.						
Section 3, Volume 10, Block 990—East Side Avenue C, 16th to 17th St. N.E.C.						
City of N. Y.	244x360 Ir.	7	276	1	Exempt	Exempt
S.E.C.						
North Side 16th St. and East River Drive.						
City of N. Y.	275.11½x 894.3 Ir.	..	..	15	Exempt	Exempt
Avenue C and East River Drive 17th to 18th St.						
City of New York	184x 824.8½ Ir.	..		70	Exempt	Exempt
S.E.C.						
East River Drive, South Side, 17th to 18th St.						
The City of N. Y.	482.11½x Ir.	Y	..	80	Exempt	Exempt
Section 3, Volume 10, Block 991—East Side F. D. Roosevelt Dr., 10th to 20 Sts.						
City of New York	1,007.11B.H.	.		25	Exempt	Exempt
City of New York	211	..	..	28	Exempt	Exempt
City of New York	60x560	Pier	211	29	Exempt	Exempt
City of New York	240x—B.H.		..	32	Exempt	Exempt
City of New York	60x590	Pier	..	33	Exempt	Exempt
City of New York	240x— B.H.		..	34	Exempt	Exempt
City of New York	60x604	..	..	35	Exempt	Exempt
City of New York	257.8x—B.H.		..	36	Exempt	Exempt
City of New York	60x631	Pier	..	37	Exempt	Exempt
City of New York	895.4—B.H.		..	50	Exempt	Exempt
City of New York	60x577	..	..	59	Exempt	Exempt
City of New York	227.6—B.H.		..	60	Exempt	Exempt
S.W.C.						
Section 3, Volume 10, Block 992—From Exterior Line of Water Grant.						
City of New York	353.6 B.H.	..	..	60	Exempt	Exempt
Total Assessed Valuation, Section 3, Volume 10					$21,733,600	$15,855,600

EXEMPT PROPERTY.
Section 3, Volume 10.

Owner or Occupant	Size of Lot	Stories High	Block No.	Lot No.	Value of Real Estate Unimproved	Value of Real Estate with Improvements Thereon
N. Y. U. Bellevue Hospital	970x814 Ir.	..	958	1	$6,150,000	$22,200,000
City of N. Y.	1042xB.H.	..	958	65	530,000	710,000
City of N. Y.	98.9x180	..	962	1	195,000	2,205,000
N. Y. U. Bellevue Hospital	740.6x Ir.	7	962	8	4,205,000	18,070,000
City of N. Y.	1,104.11xB.H.		962	50	330,000	330,000
City of N. Y.	278xB.H.	..	966	60	83,600	253,600
City of N. Y.	257.8xB.H.	..	967	60	77,000	77,000
City of N. Y.	278xB.H.	..	968	60	77,600	77,600
City of N. Y.	197x115	..	969	22	210,000	630,000
Bide A Wee Home	83.11x 25 Ir.	2	969	23	30,000	150,000
City of N. Y.	258xB.H.	..	969	60	77,600	77,600
City of New York	257.10½x Ir.	B.H.	970	14	77,600	77,600
Stuyvesant Town	1362x2023	..	972	1	5,961,400	62,961,400
City of New York	257.10—B.H.		971	50	77,600	77,600
City of New York	398x 197.6x243	2	981	2	540,000	865,000
City of N. Y.	668.10 B.H.		988	75	483,000	483,000
City of New York	224.2½x 494.7 Ir.	Y	989	26	625,000	1,025,000
City of New York	60x390x 184x360	2	990	1	525,000	3,150,000
City of New York	606 6½x 212 Ir.	..	990	15	615,000	3,150,000
City of New York	184x324 8½	..	990	70	230,000	240,000
City of New York	482.11x Ir.	..	990	80	90,000	90,000
City of New York	1008x—B.H.		991	25	300,000	300,000
City of New York	211x—B.H.		..	28	63,500	63,500
City of New York	60x560	Pier		29	305,000	420,000
City of New York	240x—B.H.		..	32	72,000	72,000
City of New York	60x550	..	..	33	320,000	530,000
City of New York	240+x—	..	..	34	72,000	72,000
City of New York	60x594		..	35	325,000	410,000
City of New York	257.8x—B.H.		..	36	77,000	77,000
City of New York	60x631	Pier		37	325,000	447,000
City of New York	1171x—B.H.		..	50	497,000	642,000
City of New York	60x577	..	..	59	330,000	555,000
City of New York	227.6x—B.H.			60	170,000	345,000
City of New York	256.9	..	992	60	106,000	106,000
Total Exempt Property					$18,341,000	$56,741,000
*Partially taxable					$5,961,400	$62,961,400

State of New York, City of New York, County of New York, ss.:

I, James V. Giangrasso, one of the Assessors of The City of New York, do depose and swear that the foregoing volume numbered 10, Section 3, is one of the following volumes, Section 3, Volumes 7, 8, 9 and 10, which together contain a detailed statement of all the taxable property embraced within the district assigned to me by the President of the Tax Commission of The City of New York for assessment under his direction and entered in the Annual Record of the Assessed Valuation of Real Estate in the Borough of Manhattan, in the City of New York, for the fiscal year July 1, July 1, 1960 to June 30, 1961.

That I have personally examined each and every house, building, lot, pier, and other taxable property within said district; that in said volumes are set down and given the description, the Street, the Section or Ward, Block and Lot and Map or Identification numbers of said Real Estate embraced within such district, the sum for which, in my judgment, each separately assessed parcel of Real Estate would sell under ordinary circumstances if it were wholly unimproved; and separately stated, the sum for which the same parcel would sell under ordinary circumstances with the improvements, if any, thereon; also the name of the owner or occupant thereof, so far as the same is known; also any other information which the President of the Tax Commission required.

JAMES V. GIANGRASSO, Assessor.

Sworn to before me this 29th day of January, 1960.

JACOB MARKOWITZ, Justice of the Supreme Court of the State of New York.

* Partial exemption. P—Progress assessment.

A COPY OF THE

Annual Record of Assessed Valuation of Real Estate

In The City of New York for the Fiscal Year 1960-1961

BOROUGH OF MANHATTAN, SECTION 4, BLOCKS 993 to 1254

Price $3.65

ASSESSED VALUATION OF REAL ESTATE

155

Published by

THE CITY RECORD

Pursuant to the Provisions of Section 873b of the New York City Charter

WILLIAM TALBOT, Supervisor
JOHN B. MARTIN Editor
2213 Municipal Bldg., Man., N.Y. 7, WHitehall 3-3600—Ext. 2616

Owner or Occupant	Size of Lot	Stories High	St. No.	Lot No.	Value of Real Estate Unimproved	Value of Real Estate with Improvements Thereon
Section 4, Volume 1, Block No. 993—7th Ave., East Side, 40th to 41st St.			N.E.C.			
7th Ave. Assoc.	69.3x60	21	561-5	1	$900,000	$925,000
York Amusement Co.	19.9x60	4	567	3	93,000	115,000
40th St., North Side, 7th Ave. to Broadway.						
Morina Eq., Inc....	20x98.9	4	147	104	$72,000	$95,000
Foster Rlty. Cp....	50x 98.9 Ir.	6	143-5	5	395,000	460,000
Broadway, West Side, 40th to 41st St.			N.W.C.			
Emerson Assoc ...	17.8x 82.9½ Ir.	12	1429-33	7	$509,000	$625,000
Daniel Rlty. Cp.....	20x 61.11 Ir.	4	1435	8	130,000	150,000
Dan Lee Rlty. Cop.	30.9x 60.4 Ir.	3	1439	10	145,000	155,000
F. R. Appleton, Jr., ano.	92.0½x 157.10½ Ir.	36	1441-5	55	2,425,000	5,225,000
			S.W.&S.E.C.			
Broadway, East Side, 41st to 40th St.			S.E.C.			
Sterling Drug, Inc..	78.10½x 173.2½ Ir.	40	1446-50	47	$1,700,000	$3,815,000
1440 Assocs., Inc....	128.1½x 203.10½ Ir.	27	1434-44	11	2,725,000	6,100,000
			N.E.C.			
40th St., North Side, Broadway to Ave. of the Americas.						
Ideal Investing Corp.	79.6x 197.5 Ir.	22	110-116	23	$590,000	$2,000,000
Ave. of the Americas, West Side, 40th to 41st St.			N.W.C.			
Union Dime Savings Bank	98.9x200	29	1061-3	29	$1,525,000	$11,650,000
T. F. Corrigan et al	98.9x125	12	1071-9	36	900,000	1,450,000
			S.W.C.			
41st St., South Side, Ave. of the Americas to Broadway.						
Ideal Investing Co..	40x98.9	5	120	43	$170,000	$225,000
Section 4, Volume 1, Block 994—Broadway, West Side, 41st to 42d St.			N.W.C.			
Bway. 41st St. Cp..	61.8x 141 Ir.	6	1451-5	1	$800,000	$1,050,000
M. Urban et al......	92.1x 99.10½ Ir.	11	1457-63	7	1,200,000	1,575,000
Three Assoc., Inc....	51.3x 86.1 Ir.	7	1465-7	58	1,000,000	1,100,000
			S.W.C.			
Broadway, East Side, 42d to 41st St.			S.E.C.			
152 W. 42d St. Cp...	102.6x 165.6½ Ir.	16	1470-1462	84	$2,700,000	$3,500,000
52 39th Cp.	102.5x 113.4	16	1452-60	9	1,400,000	3,600,000
			N.E.C.			
41st St., North Side, Broadway to Ave. of the Americas.						
E. Schulman	25x98.9	5	141	16	$75,000	$115,000
A. DiLorenlo et al.	50x98.9	10	137-139	17	240,000	360,000
Local Textile Mills.	19.8x98.9	5	131	21	55,000	60,000
Ave. of the Americas, West Side, 41st to 42d St.			N.W.C.			
K. A. Chakmakilan & ano.	48.9x100	4	1081	29	320,000	345,000
Rose & Strait	73.8½x 100+	1	1085-9	31	470,000	590,000
42d St., South Side, Ave. of the Americas to Broadway.			S.W.C.			
Julian B. Hart, et al.	100x80	10	102-8	33	$1,050,000	$1,375,000
J. H. Limpert	75x197.6	6	110-14	37	1,020,000	1,175,000
Wurlitzer Co.	50x 197.6 Ie.	16	120-2	40	530,000	2,000,000
S. Kassover et al...	25x98.9	9	124	42	185,000	235,000
Local Textile Mills.	25x 197.5 Ir.	5	126	43	255,000	290,000
Local Textile Mills	25x98.9	4	128	44	185,000	200,000
A. DiLorento et al.	50x197.6	30	130-134	45	725,000	1,460,000
J. A. Schack, et al..	25x98.9	5	136	47	185,000	200,000
130-138 W. 42d St. Corp.	24.6x98.9	3	138	48	195,000	230,000
140 W. 42 St. Cp...	25x98.9	12	140	49	200,000	275,000
Section 4, Volume 1, Block No. 995—Broadway and 7th Ave. and 42d St.						
N. Y. Times Co.....	143x 58.1½ Ir.	25	1475 Corners	1	$1,215,000	$1,725,000
Broadway, East Side, 42d to 43d St.			S.E.C.			
Toffenetti Bldg. Cp.	104.2½x 193.9½ Ir.	2	1482-90	57	$2,625,000	$3,000,000
Moises Coslo Corp..	104.8x 112.10½ Ir.	12	1474-80	6	3,400,000	2,850,000
			N.E.C.			
42d St., North Side, Broadway to Ave. of the Americas.						
E. Chestney	25x100.5	5	145	12	$237,500	$280,000
Geo. F. Gregory....	25x100.5	5	143	13	237,500	260,000
Penn Mutual Life Ins. Co.	25x100.5	5	141	14	237,500	265,000
M. J. Carlin	60x100.5	2	135-9	15	600,000	640,000
M. B. Hirsch	20x100.5	3	133	17	190,000	230,000
C. Springer Est....	20x100.5	5	131	18	190,000	220,000
A. T. Singer	20x100.5	2	129	19	190,000	210,000
American Sav. Bank	40x100.6	3	125	20	380,000	650,000
A. T. Singer	20x100.5	4	123	21	170,000	195,000
Freya, Inc.	20x 200.10 Ir.	3	121	22	335,000	500,000
Bittray Rlty. Co. ..	25x100.5	3	119	23	195,000	235,000
Sherman Stores ...	25x100.5	5	117	24	195,000	205,000
Charles M. B. H. Watson	25x100.5	4	115	25	195,000	216,000
113 W. 42d St. Corp.	25x100.5	25	113	26	195,000	365,000
A. Greenstein, etc...	25x100.5	5	111	27	195,000	225,000
E. J. Adams Mem. Found.	25x100.5	5	109	28	195,000	210,000
Caggie Rlty. Corp..	20x75.4	5	107	131	160,000	175,000
F. L. & E. R. Finch	20x100.5	5	105	130	160,000	175,000
103 W. 42 St. Co...	20x75.5	5	103	129	142,000	155,000
Ave. of the Americas, West Side, 42d to 43d St.			N.W.C.			
101 W. 43th St. Cp..	100.5x 40 Ir.	4	1101-9	29	$575,000	$625,000

Owner or Occupant	Size of Lot	Stories High	St. No.	Lot No.	Value of Real Estate Unimproved	Value of Real Estate with Improvements Thereon
E. L. & E. R. Finch	19.10x 80 Ir.	3	1111	33	100,000	110,000
Fitz John Rlty.	39.2x80	4	1113	34	250,000	285,000
A. A. Marwin......	19.9x60.9	4	1117	35	90,000	100,000
100 W. 43d St. Corp.	21.8x60.9	4	1119	36	150,000	210,000
			S.W.C.			
43d St., South Side, Ave. of the Americas to Broadway.						
Realties Liqn. Co....	22.6x100.5	4	104	137	70,000	80,000
M. Anglin	22.6x100.5	3	106	37	65,000	80,000
S. Liebowitz	100x100.5	12	116	38	330,000	590,000
K. B. Miller........	85.9x100.5	1	130-124	45	300,000	300,000
T. N. W. A. Cp....	52.6x100.5	8	132	49	260,000	585,000
Dining Room Emp. Rlty. Corp.	62.6x100.5	3	138-42	52	260,000	425,000
Section 4, Volume 1, Block No. 996—Broadway, East Side, 43d to 44th St.			N.E.C.			
G. V. R. Innesker..	101.5½x 125.6 Ir.	8	1494	1	$2,000,000	$2,400,000
Teachers Ins & Ann. Assoc. of America	102.3½x 131.3+	16	1502-08	6	1,820,000	2,000,000
			S.E.C.			
43d St., North Side, Broadway to Ave. of the Americas						
1. M. H. Moran.....	60x100.5	8	151-147	9	$330,000	$385,000
Parking Dev. Corp..	60x 200.10 Ir.	2	141-45	12	300,000	810,000
N. Fiedelbaum	144.2x 100.5	12	139-127	14	630,000	1,150,000
Nationwd Inv., Inc.	20.10x 100.5	5	125	20	65,000	100,000
N. Y. Univ.	125x100.5	4	113-123	21	100,000	200,000
Fitzjohn Rlty.	23x100.5	5	111	26	75,000	85,000
S & M. Davis	40x100.5	6	107-109	27	195,000	225,000
Harvey Radio Co. ..	18.6x100.5	5	105	23	60,000	65,000
Harvey Radio Co. ..	16.6x100.5	3	103	128	60,000	70,000
Ave. of the Americas, West Side, 43d to 44th St.			N.W.C.			
Helen W. Seeley....	25.5x75	4	1121	29	$135,000	$215,000
Harvey Radio Co., Inc.	25x75	4	1123	30	135,000	175,000
Red Top Rlty. Corp.	25x75	4	1125	31	125,000	130,000
Amy Hldg. Corp...	25x75	4	1127	32	125,000	130,000
Est. C. Hoffman....	25x75	4	1129	33	120,000	125,000
1131 6th Ave. Cp..	50x75	4	1131-3	34	250,000	255,000
Corner 6th Ave. Cp..	25.5x100	4	1135	36	265,000	285,000
			S.W.C.			
44th St., South Side, Ave. of the Americas to Broadway.						
Clinton Hous. Corp.	16.10x 100.5	5	104	37	$50,000	$58,000
Clinton Hous. Corp.	16.4x100.5	5	106	137	50,000	57,000
108 W. 44th St. Cp..	16.10x 100.5	5	108	38	50,000	60,000
110 W. 44th St. Corp.	20x100.5	5	110	39	60,000	65,000
Trump Rlty. Cp.....	73.9x100.5	6	112-18	40	260,000	385,000
M. Kratter	75x100.5 Ir.	15	120-6	43	265,000	775,000
Lambs Club	78.3x100.5	6	128-134	45	265,000	325,000
Anton Prop., Inc....	35x100.5	8	136-8	49	115,000	175,000
B. Bass	15x100.5	3	140	50	51,000	58,000
Regent Hall Rlty...	30x100.5	9	144-2	51	100,000	140,000
Frazun Corp.	40.8x100.5	5	152-4	54	165,000	210,000
S. Friedlander	24x100.6	12	156	56	96,000	160,000
N. Maidenbaum	24x100.5	5	158	156	77,000	130,000
Section 4, Volume 1, Block No. 997—Broadway, East Side, 44th to 45th St.			N.&S.E.C.			
1514 Broadway Cp..	203.9½x 256.4½	8	1514-30	1	$1,900,000	$6,400,000
44th St., North Side, Broadway to Ave. of the Americas.						
M. J. Wienstein, et al.	20.5x100.6	5	153	10	$50,000	$100,000
Lenox Oper. Co.....	82.10x 100.5	7	149-51	11	135,000	170,000
C. M. Forbes	17.2x100.5	4	147	12	70,000	80,000
C. W. Reston	24.6x100.5	5	145	13	100,000	120,000
R. Wacht, ano......	22.6x100.5	5	143	14	75,000	90,000
Natl. Broadcstg. Co.	42.6x 200.10 Ie.	4	141-129	16	450,000	675,000
Newspaper Guild Headquarters	60x100.5	3	137-33	17	225,000	265,000
123 Assoc.	100x100.5	13	129-31	19	355,000	580,000
Select Theatres Cp.	125x100.5	4	121-111	22	410,000	515,000
Ave. of the Americas, West Side, 44th to 45th St.			N.W.C.			
Marcal P. M.	50.5x100	4	1141-3	29	$390,000	$425,000
Tab Ed Rlty. Cp. ..	150.5x 103 Ir.	V	1145-55	31	975,000	1,700,000
45th St., South Side, Ave. of the Americas to Broadway.						
106 W. 45th St. Cp.	22x 100.5 Ir.	4	106	37	$60,000	$75,000
Dolo Control Cp. ..	25x100.5	6	108	38	70,000	85,000
Dole Control Cp. ..	60x100.5	6	110-14	39	185,000	206,000
116 W. 40 St. Cp....	40x100.5	9	116-18	41	110,000	170,000
Hotel Knickerbocker	95x100.5	15	128-20	43	345,000	1,075,000
Lulu Henning	20x100.5	4	130	146	54,000	60,000
Palace Oper. Corp..	85x100.5	8	132-4	47	112,000	170,000
148 W 45th St. Cp..	23.4x100.5	4	148	53	110,000	114,000
Buo Realty Co.	16.6x100.5	5	150	153	56,000	65,000
Section 4, Volume 1, Block 998—Broadway, East Side, 45th to 46th St.						
Edgar B. Appleby..	19.6x100	4	1544	64	$245,000	$265,000
M. Loew Rlty. Co..	40x100	4	1548	62	525,000	650,000
R. H. Condon	20.9x100	3	1550	61	380,000	415,000
			S.E.C.			
45th St., North Side, Broadway to Ave. of the Americas.			N.E.C.			
Marcus Loew Realty Co.	120.7x 185.0½ Ir.	16	159-77	1	$3,100,000	$4,200,000
Cent. Theatre Leasing	85.8½x 100.5 Ir.	6	157-149	5	375,000	500,000
45 Assoc.	68.7x100.5	12	147-41	12	295,000	680,000
137-9 W. 45th St. Corp.	34.7½x 100.5	6	139-7	15	125,000	165,000
Harcon Realty	20x100.5	4	135	16	60,000	72,000
J. J. Freeman, Inc..	20x100.5	4	133	116	68,000	73,000
Wm. Kreinick	20x100.5	4	131	17	68,000	80,000
Ispel Realty Corp..	57.6x82	15	125-29	18	175,000	425,000
Wealmar Prop.	19.2x82	5	123	120	56,000	67,000
H. Pollacoff	23.4x82	3	121	21	110,000	135,000
S. F. O. Rlty.	25x100.5	6	119	23	70,000	87,500
Kiamie N. Y. Corp..	46x100.5	12	117-15	24	140,000	350,000
Einnim Realty Cp..	60x100.5	13	113-109	25	185,000	335,000
Ave. of the Americas, West Side, 45th to 46th St.			N.W.C.			
101 W. 46th St. Corp.	25.4x59	3	1161	29	$145,000	$165,000
Horn & Hardart Co.	75x120 Ir.	6	1163-7	30	495,000	630,000
W. Pollak	19.6x80	4	1169	33	20,000	65,000
R. Feugnet	20x80	4	1171	34	62,000	68,000
Gertrude O'Brien ..	20x80	4	1173	35	52,000	95,000
T. Feldman	20x80	4	1175	135	87,000	95,000
Avamer Realty	20x80	1	1177-9	36	120,000	140,000
			S.W.C.			

Owner or Occupant	Size of Lot	Stories High	St. No.	Lot No.	Value of Real Estate Unimproved	Value of Real Estate with Improvements Thereon
46th St., South Side, Ave. of the Americas to Broadway.						
Horn & Hardart Co.	40x100.5	5	102-104	37	$110,000	$155,000
112 W. 46 St. Co...	80x100.5	4	106	38	220,000	220,000
N. Y. City (Arts High School of Performing)	160x 100.5 Ir.	4	120-114	41	Exempt	Exempt
Times Square Lofts.	80x100.5	12	126-32	47	265,000	585,000
Norge Italian Rest.	15x100.5	5	134	50	45,000	60,000
H. Adler	15x100.5	5	136	51	45,000	55,000
Glen Jewelers	15x100.5	5	138	151	45,000	52,000
Boericke & Tafel, Inc.	15x100.5	5	140	52	45,000	55,000
Sedod Equlis, Inc..	15x100.5	6	142	152	45,000	57,000
Elkay Realty Corp..	15x100.5	5	144	53	45,000	53,000
Juvencio Maldonado.	15x100.5	5	146	54	45,000	55,000
Sakcan Corp	30x100.5	7	150	55	90,000	120,000
S. Silverman Est...	16.9x100.5	5	154	56	60,000	70,000
Section 4, Volume 1, Block 999—Broadway, East Side, 46th to 47th St.			N.E.C.			
G. A. A. I. Stewart, Jr.	40.5x80	4	1552-4	1	$800,000	$856,000
Columbia University	60x180 Ir.	17	1556-60	3	1,220,000	2,500,000
Geo B. Burnell.....	20x80	7	1562	64	185,000	290,000
R. R. Corey, Ano...	40x80 Ir.	6	1564-8	63	825,000	900,000
1570 Broadway Corp.	40.5x80	3	1570-69	61	610,000	735,000
			S.E.C.			
46th St., North Side, Broadway to Ave. of the Americas.						
Penn Zone Mgt. Co., Inc.	20x100.5	7	155	8	60,000	75,000
Norand Rlty. Corp.	50x100.5	14	153-1	9	185,000	420,000
149 W. 46th St. Rlty.	18.9x100.5	4	149	11	65,000	65,000
Bil Ciar	18.9x100.5	4	147	111	66,000	80,000
Church of St. Mary the Virgin	125x200	10	143-5	12	7,000	9,000
Hagibar Corp.	37.6x100.5	9	129-31	17	85,000	140,000
L. Lindenblatt et al.	75x100.5	6	127-25	19	230,000	400,000
Debs Mem. Radio Fund	50x100.5	6	117-19	22	125,000	200,000
Affiliated Investors.	100x 100.5 Ir.	15	115	24	250,000	800,000
La Mur Realty Cp..	25x 100.5 Ir.	4	107	29	48,000	60,000
John N. Hindley....	25x50	3	105	129	62,000	64,000
Ave. of the Americas, West Side, 46th to 47th St.			N.W.C.			
G. Kramer	25.6x75	4	1181	29	$160,000	$165,000
1183 6th Ave. Corp..	24.5x75	4	1183	30	100,000	115,000
John N. Hindley....	25.7x 100 Ir.	3	1185	31	105,000	110,000
47 & 6 Corp. ...... ano.	120.3x 144 Ir.	7	1195	36	820,000	900,000
			S.W.C.			
47th St., South Side, Ave. of the Americas to Broadway.						
Creco Mgt.	30.9x100.5	7	110	39	$70,000	$135,000
Harthco Rlty. Corp.	19x100.5	7	112	40	45,000	70,000
J. Fine, etc.	37.8x100.5	5	114-18	41	85,000	120,000
G. Forman	18.9x100.5	4	118	42	45,000	65,000
Nash Hotel, Inc. ..	37.6x100.5	6	120-22	43	85,000	120,000
Zefran Hldg. Co., Inc.	37.6x100.5	9	126-24	45	85,000	135,000
S. Magid	37.0x100.5	7	124-30	48	85,000	170,000
G. Benodict	61.6x100.5	9	132-4	48	85,000	175,000
146 W. 47th St. Cp.	18.9x100.5	4	146	53	48,000	64,000
T. Feldman	70.10x 100.5	12	148-154	54	205,000	400,000
Section 4, Volume 1, Block 1000—7th Ave., East Side, 47th to 48th St.						
158 W. 48th St. Cp.	50x100	8	711-15	84	$465,000	$540,000
D. F. Wallace	25x79	4	717	82	200,000	225,000
719 7th Ave. Corp..	25.5x79	3	719	81	220,000	200,000
			S.E.C.			
47th St., North Side, 7th Ave. to Ave. of the Americas.			N.E.C.			
400 Assoc et al....	140x100.5	10	179-187	1	$1,500,000	$1,800,000
Ashley Hotel Assoc.	90x100.5	9	157-153	7	255,000	380,000
Marlnay Co.	120x100.5	9	145-155	11	370,000	615,000
Jos. O. Connor	20x100.5	4	143	15	40,000	58,000
Jos. O. Connor	20x100.5	5	141	16	40,000	59,000
Anna O. Connor	20x100.5	5	139	17	40,000	58,000
Nader Hotel Cp.....	60x200.10	12	137-133	18	250,000	425,000
R. & S. Bianchi, ano.	40x100.5	9	129	20	90,000	155,000
Geo. Earle, Jr.	60x100.5	V	123	22	150,000	150,000
Lenibon, Inc.	60x100.5	4	121	24	150,000	175,000
Hollings C. Renton.	20x100.5	4	115	126	45,000	59,000
City Bank Farmers Trust Co., Trustee	20x100.5	4	113	27	50,000	60,000
City Bank Farmers Trust Co.	20x100.5	3	111	28	50,000	56,000
City Bank Farmers Tr. Co.	20x100.5	4	109	31	65,000	75,000
City Bank Farmers Trust Co.	20x80	5	107	130	65,000	75,000
City Bank Farmers Trust Co.	20x80	4	105	30	70,000	80,000
City Bk. Far. Tr. Co.	40x80	3	101/03	29	300,000	340,000
			N.W.C.			
Ave. of the Americas, West Side, 47th to 48th St.						
City Bank Farmers Trust Co.	20.5x80	4	1207	32	$106,000	$125,000
City Bank Farmers Trust Co.	20x84	4	1209	33	105,000	125,000
Maria & Cornelia Lydon	30.5x84 Ir.	3	1211	34	150,000	175,000
48th St., South Side, Ave. of the Americas to 7th Ave.						
L. D. Silberstein...	19x80.5	5	104	137	150,000	155,000
Fraternal Club House, Inc.	61x100.5	6	106-10	139	150,000	215,000
Greenwood Cemetery	40x100.5	4	114	39	90,000	125,000
Silbo Rlty. Corp....	20x100.5	4	116	40	45,000	52,000
M. R. Meismers	20x100.5	4	118	41	45,000	55,000
Julia Goldrich	20x100.5	4	120	42	45,000	62,000
American Rehn. Co..	60x100.5	V	122-26	43	95,000	125,000
Dee Rlty. Cp.	40x100.5	4	128	45	150,000	160,000
Kitchen Chefs Ass'n of America	20x100.5	4	133	47	48,000	60,000
138 W. 48th St. Co..	56x100.5	3	138-44	49	300,000	425,000
Bun Parking	75x100.5	5	148-54	53	275,000	716,000
Wm. F. La Huff....	84x100.6	4	156-8	56	110,000	115,000
Nabred Realty Cp...	17x100.5	4	160	57	65,000	65,000
Carbone Realty Co., Inc.	34x100.5	4	162-4	58	110,000	150,000
Inesfina Hldg. Corp.	20x100.5	4	166	59	62,000	70,000
168 W. 48th St. Cp.	20x100.5	4	168	60	62,000	67,000
169 W. 48th St. Cp.	21x100.5	4	170	161	67,000	82,000
Section 4, Volume 1, Block 1001—7th Ave., East Side, 48th to 49th St.			N.E.C.			
Myromax Rlty. Cp..	50.4x 66.8 Ir.	12	721	1	$445,000	$785,000
S. Rubin	25x100	5	725	3	200,000	250,000
Hells Kitchen, Inc.	25x100	6	727	4	200,000	225,000
S. Backer et al......	100.6x100	16	773-787	61	1,000,000	2,000,000
			S.E.C.			

See last page for footnotes.

Owner or Occupant	Size of Lot	Stories High	St. No.	Lot No.	Value of Real Estate Unimproved	Value of Real Estate with Improvements Thereon
49th St., North Side, 7th Ave. to Ave. of the Americas.						
Saco Rlty. Cp.	18.5x60 4	4	167	101	69,000	65,000
Rosemarie Rlty.	11.6x 106.6	5	163	6	120,000	180,000
166 Park, Inc.	36x 106 4 lr.	4	161-155	8	300,000	300,000
49 Parking Co.	20x 93.11 lr.	6	153	10	58,000	67,000
151 W 49 St. Cp.	20x 100 10 lr.	5	151	11	60,000	75,000
L. & A. Milone	20x100 10	5	149	111	50,000	90,000
A. Milone	20x100.10	5	147	12	60,000	75,000
Playhse. Enter., Inc.	100x100.10	5	145-137	13	300,000	350,000
117-127 W. 48th St. Corp.	16 9x 58.8 lr.	4	127	20	25,000	35,000
Shelmor Fats Inc.	66.3x 200.10	6	127-25	21	340,000	890,000
117.127 W. 48th St. Corp.	87.6x100 5	7	119	25	82,500	145,000
A. Esposito	18.9x 100 6	5	115	14	41,000	52,000
Jos. B. Marx Co.	18.0x 100.5	5	113	25	41,000	49,000
Jos. B. Marx Co.	20x100.5	5	111	26	42,000	57,000
Max Feingold	20x100.5	5	109	27	42,000	52,000
Angelica Jacket Co.	20x100 10	5	107	127	42,000	75,000
I. Singer	20x100.10	5	105	28	42,000	70,000
1226 6th Ave. Corp.	20x100.10	5	103	129	60,000	80,000
Ave. of the Americas, West Side, 48th to 49th St. N.W.C.						
1221 6th Ave. Corp.	40.10x75	2	1221-9	29	$315,000	$410,000
1225 6th Ave. Corp.	20x75	4	1225	130	110,000	165,000
Harry Goldman	20x75	4	1227	31	110,000	160,000
A. Welsky	20x75	4	1229	32	110,000	160,000
E. Bookbinder	25x100	4	1231	63	160,000	180,000
1233 Sixth Ave Corp	25x100	6	1233	51	160,000	180,000
Blue Marlin Cp.	25x100	3	1235	35	175,000	200,000
203 E. Post Rd. Cp	26x100	2	1237	36	265,000	370,000
S.W.C.						
49th St., South Side, Ave. of the Americas to 7th Ave.						
Maryland Equities, Inc.	43x 100.6 lr.	9	104-108	37	$120,000	$250,000
W. 49th St. Rlty. Cp.	85x100 lr.	5	114	39	250,000	300,000
Bristol Cp.	100x200.10	11	122-4	45	565,000	1,025,000
Chesterfield Mngt. Corp	100x100	16	130-6	49	300,000	885,000
138 W. 49th St. Cp	25 6x 100 lr	5	138	53	70,000	95,000
Loerillia Rlty. Corp	17.5x 100 lr	5	140	54	60,000	64,000
J. J. Hallahan	54.4½x 104.5½ lr.	12	142-8	55	212,000	330,000
Yellaban Rlty. Corp.	21.6½x 104 lr.	4	148	157	60,000	66,000
Yellaton Rlty Cp.	21x101 lr.	1	150	58	65,000	60,000
A. Lieberman	50x 98 10 lr.	5	152	59	150,000	215,000
Section 4, Volume 1, Block No. 1002—7th Ave., East Side, 49th to 50th St.						
Apro Realty Corp.	100 5x200 10		753-9	61	$1,500,000	$1,020,000
S.E.C.						
49th St., North Side, 7th Ave. to Ave. of the Americas. N.E.C.						
A. M. Maclay Est.	100 5x 41.8 lr.	7	167-9	1	$506,000	$660,000
Saco Rlts., Inc.	20.10x 80.0½	4	165	3	90,000	100,000
163 W. 49th St. Co., Inc.	20.10x 100 5	4	163	4	100,000	116,000
Salvation Army	20.10x 100.5	3	161	104	Exempt	Exempt
D. F. Wallace	41.8x100 5	2	159	5	125,000	115,000
Julie Goldworm	41.8x100.5	3	153-5	7	125,000	140,000
Rossilor Realty Co	62 6x 200.10 lr.	4	147-51	8	450,000	650,000
All Continent	22x100 5	4	145	11	65,000	70,000
R. R. B. Bldg. Cp.	90x 100 5 lr.	16	137-143	12	290,000	955,000
E. Edman	58x100 5	4	137-135	15	270,000	525,000
Royces Rlty., Inc.	25x100.5	5	125	19	70,000	110,000
Myra A. Blum	25x100 5	1	123	20	70,000	80,000
Jaffin Prop.	20.10x 100 5	5	121	21	58,000	70,000
Ruth Bakal	20.10x 100.5	4	119	22	58,000	70,000
Ruth Bakal	20 10x 100 5	4	117	23	58,000	72,000
Ruth Bakal	20.10x 100 5	4	115	123	58,000	70,000
Ruth Bakal	20 10x 100.5	4	113	24	58,000	70,000
S. N. Peichers	20 10x 100.5	4	111	26	58,000	70,000
L. I. Solomon Cp	25x100.5	6	109	26	75,000	140,000
D. Baskt	70x 100.6 lr.	5	107-103	27	225,000	375,000
Ave. of the Americas, West Side, 49th to 50th St. N.W.C.						
Sterling Mtge. Co.	50 2x80	4	1211	29	$120,000	$170,000
Dividend Rlty. Corp.	25x80	1	1245	31	155,000	175,000
R. C. Haber	25x100	5	1247	32	175,000	190,000
American Red Cross & Salvation Army	55x100 lr.	3	1249	33	350,000	475,000
A. Kahrs	45 5x81 11	3	1255	36	375,000	425,000
S.W.C.						
50th St., South Side, Ave. of the Americas to 7th Ave.						
Rose Colle	53 2x75 5	2	102-4	135	$170,000	$225,000
D. Lippman	75x100.5	1	106-12	39	410,000	450,000
Alva Realty Co.	25x100 5	1	114	40	125,000	140,000
50th St. Associates	100x100 5	3	116-22	41	550,000	725,000
Myra A. Blum	150x100.5	2	124	45	830,000	965,000
All Continent Corp.	100x100 5	3	136	51	550,000	625,000
Section 4, Volume 1, Block No. 1003—7th Ave., East Side, 50th to 51st St.						
Taft Hotel Corp.	200.10x 100 lr.	19	761-79	1	$2,400,000	$6,800,000
Corners						
50th St., North Side, 7th Ave. to Ave. of the Americas.						
Wealprop, Inc.	290x 200 10 lr.	1	135-57	5	$2,550,000	$5,200,000
Ave. of the Americas, West Side, 50th to 51st St.						
Rock Time, Inc.	200 10x105	..	1261-79	29	$5,300,000	$37,000,000
N.&S. W.C.						
Section 4, Volume 1 Block No. 1004—7th Ave., East Side 51st to 52d St. N.E.C.						
Victoria Bond. Corp.	75.5x 125 lr.	22	781-7	1	$650,000	$1,800,000
Columbia Recording.	125.5x100	6	789-99	61	680,000	1,100,000
S.E.C.						
51st St., North Side, 7th Ave. to Ave. of the Americas.						
R. Peasin	150x100 6	22	157-145	6	$650,000	$1,500,000
Equitable Life	25x100 5	3	139	12	100,000	105,000
Ave. of the Americas, West Side, 51st to 52d St. N.W.C.						
Equitable Life Assur. Soc.	200x500	2	1281-7	29	$5,500,000	P35,500,000
S.W.C.						
52d St., South Side, Ave. of the Americas to 7th Ave.						
Geneva Club House, Inc.	25x100.5	4	126	49	$90,000	$105,000
Nivalle Corp.	150x 100 5 lr.	12	146-56	53	500,000	1,050,000
Benj. & Franklin E. Knobel	50x100.10	6	148	58	150,000	160,000
Section 4, Volume 1, Block No. 1005—7th Ave., East Side, 52d to 53d St. N.&S.E.C.						
Webb & Knapp	200 10x 200 lr.	V	801-19	1	$2,400,000	$2,400,000
52d St., North Side, 7th Ave. to Ave. of the Americas.						
J. Green & ano.	25x 100.5 lr.	3	137	13	$85,000	$100,000
135 W. 52d St., Inc.	25x100.5	3	135	14	65,000	95,000
David Bakst	25x100.5	3	133	15	85,000	95,000
129 W. 52d St. Rlty. Corp.	60x100.5	4	131	16	185,000	220,000
A. I. Rosner Assocs., Inc	24.6x100.5	3	127	18	53,000	90,000
N. Y. Edison Co.	26.6x100.5	4	125	19	Ass'd R.E. Corp (A-356-331)	
Surrey Parking Co.	50x100 5	V	123	20	130,000	130,000
S G H. Holding Cp	75x100.5	3	115	22	285,000	325,000
S G H. Bldg Co.	52 6x100 5	3	111	25	240,000	275,000
S G H Bldg Co.	37.6x100 5	2	103-5	28	130,000	145,000
Ave. of the Americas, West Side, 52d to 53d St. N.W.C.						
City Bk. Farm Tr	50 7½x100	6	1301-3	29	$375,000	$400,000
B B Berle	75 3½x100	6	1305-09	31	420,000	500,000
City Bk. Farmers Tr. Co.	75 3x150	V	1313-5	35	625,000	665,000
S.W.C.						
53d St., South Side, Ave. of the Americas to 7th Ave.						
City Bk. Farm Tr.	50x100 5	4	108-110	39	$165,000	$235,000
R. Berger, et al.	25x100 5	2	112	41	85,000	95,000
S G H Bldg Cp.	37 9x100 5	V	114	42	130,000	130,000
Edison Elec. Tel. Co.	55 9x 100.5	4	118-22	44	Ass'd. R.E. Corp. (A356-321)	
Edison Elec. Tel. Co.	18x100.5	3	124	47	63,000	65,000
City of New York	90x100 5	6	126-134	49	Ass'd. R.E. Corp. (1456-6)	
Miller Dog & Cat Hospital	18x100.6	4	136	61	110,000	125,000
Section 4, Volume 1, Block No. 1006—7th Ave., East Side, 53d to 54th St. N.E.C.						
R. & P. Assoc., Inc.	100.5x 175 lr.	1	877	1	$700,000	$725,000
53d St., North Side, 7th Ave. to Ave. of the Americas.						
R Baskt	18.9x100.5	5	143	13	$55,000	$57,000
R. Bakst	18 9x100 5	6	141	113	55,000	57,000
E Egan	18 9x100.5	4	139	14	55,000	57,000
Ave. of the Americas, West Side, 53d to 54th St. N.W.C.						
City Bank Farmers Trust Co.	200.10x175	4	1321-35	29	$3,150,000	$3,550,000
S.W.C.						
54th St., South Side, Ave. of the Americas to 7th Ave.						
Stuart Dean Co.	25x100.5	2	126	17	$63,000	$71,000
Genger Rlty. Cp.	25x100 5	2	128	48	68,000	71,000
136 W 54th St. Cp.	50x100.5	2	134	49	149,000	185,000
L. Ferguson	60x100.5	5	138-40	51	145,000	225,000
142 W. 54th St.	18 9x100.5	3	142	53	60,000	65,000
C. A. Jones	18.9x100.5	4	144	54	60,000	65,000
Lonat Rlty. Corp.	18 9x100.5	3	146	154	60,000	65,000
Merv H. Desmond	18.9x100 5	3	148	55	60,000	65,000
John Melen	25x100.5	3	150	56	65,000	75,000
Select Theatres Cp.	25x 200.10 lr.	3	152	57	440,000	670,000
Elsie Mackie	19x100 5	4	154	58	45,000	50,000
Maria Leittieri	19x100 5	5	160	60	45,000	55,000
829 7th Ave. Corp	100x100.5	13	162-72	63	400,000	600,000
S.E.C.						
Section 4, Volume 1, Block No. 1007—7th Ave., East Side, 54th to 55th St. N.E.C.						
Helman Bldg. Corp.	76.5x100	14	841-5	1	$315,000	$575,000
S Moses	125.5x 150 lr.	12	849-57	61	625,000	950,000
S.E.C.						
54th St., North Side, 7th Ave. to Ave. of the Americas.						
Frank Mirrer & ano.	75x95	6	153/57	5	$195,000	$250,000
Chardonels Corp.	25x100.5	3	151	8	60,000	80,000
Chardonels Corp.	25x100 5	3	149	9	60,000	70,000
Sweeep Rlty	25x100 5	7	147	10	60,000	100,000
E. J. Donnell Est.	25x100.5	3	145	11	60,000	65,000
E J. Donnell Est.	25x100 5	3	143	12	60,000	65,000
A. Hofeld	25x100.5	6	141	13	60,000	70,000
Wm. J. Danelk	25x110 5	1	139	14	60,000	70,000
N. Y. Public School	150x 200.10 lr.	6	123-35	15	Exempt	Exempt
119 W. 54th St. Corp.	25x100.5	6	121	21	65,000	70,000
119 W. 54th St. Corp.	24 6x100 5	3	119	22	64,000	69,000
109 W. 54 St. Co.	25 6x100 5	3	117	23	66,000	72,000
Edgram Realty Co.	25x100 5	3	115	24	65,000	70,000
109 W. 54th St. Cp.	49x100.5	4	109-11	25	165,000	225,000
Ave. of the Americas, West Side, 54th to 55th St. N.W.C.						
Billy Roses Diamond	100.5x151	6	1341-7	29	$725,000	$1,000,000
E Brown	100 5x100	15	1349-57	34	550,000	975,000
S.W.C.						
55th St., South Side, Ave. of the Americas to 7th Ave.						
Grand St. Boys Assn.	60x100 5	4	106-8	37	$130,000	$150,000
Webb & Knapp	100x100 5	9	110-20	39	260,000	475,000
First Ch. Religious Science	25x100.5	2	122	43	Exempt	Exempt
Akten Rlty. Cop.	50x100 5	9	124-6	44	130,000	220,000
J. Crone & ano.	50x200.5	16	136-8	49	130,000	450,000
M. Scheman	46.10½x 100 6	9	140-2	61	110,000	260,000
John J. Klaber	21.10½x 100 6	3	144	63	52,000	65,000
150 W. 55th St. Cp.	100 100.5	9	146-52	64	260,000	415,000
S Pearl	31 3x100.5	3	154-6	68	75,000	95,000
Section 4, Volume 1, Block No. 1008—7th Ave., East Side, 55th to 56th St. N.E.C.						
Hotel Wellington, Inc.	50.5x100	26	859	1	$270,000	$950,000
Hotel Wellington, Inc.	75x125 lr.	13	863-71	6	390,000	475,000
Carnegie Plaza Apt.	75.6x100	16	873-9	61	390,000	725,000
S.E.C.						
55th St., North Side, 7th Ave. to Ave. of the Americas.						
Swetland Realty Co.	50x 121 2 lr.	12	149, 147	6	$140,000	$290,000
Cody Est.	100x100 5	15	145-139	8	260,000	685,000
137 W. 55th St. Cp.	25x100 5	2	137	12	60,000	70,000
City of New York	151x 200.10 lr.	9	131-5	15	600,000	1,100,000
John D. Rockefeller 3d	50x100.5	3	129-127	19	130,000	170,000
F. Bell	25x100 5	1	125	21	60,000	70,000
St Thomas Church	74 5x100.5	3	123-1	22	Exempt	Exempt
A Taylor	16.7x100.5	4	115	25	35,000	45,000
Man. 55th St. Cp.	83x100.5	9	105-13	26	215,000	425,000
Ave. of the Americas, West Side, 55th to 56th St. N.W.C.						
Joyce Props., Inc.	200.10x100	15	1361	29	$1,100,000	$1,650,000
S.W.C.						
56th St., South Side, Ave. of the Americas to 7th Ave.						
Nohera Corp.	50x100.5	9	104-6	37	$120,000	$320,000
Panida Rlty. Cp.	25x100 5	3	108	39	85,000	75,000
Panida Rlty. Cp.	50x200 5	2	110-112	10	120,000	160,000
Atomic Gar., Inc.	75x100 5	6	116-22	44	175,000	200,000
G S. G. Rlty. Cp.	50.5x 100.5 lr.	6	132-138	51	140,000	210,000
Gem Storage	50x73 5 lr.	3	146-8	53	90,000	90,000
R. T. R Rlty. Cp	25x75 8 lr.	2	150	65	45,000	60,000
R. T. R. Rlty. Cp	25x100	5	152	66	55,000	65,000
T. Feldman	25x100 5	2	154	57	55,000	63,000
T. Feldman	25x81.5 lr.	2	156	58	45,000	56,000
T. Feldman	25x83 8 lr.	2	158	59	49,000	62,000
Nell Peleison	25x85 8 lr.	2	160	60	50,000	63,000
Section 4, Volume 1, Block No. 1009—7th Ave., East Side, 56th to 57th St. N.&S.E.C.						
150 W. 57th St. Cp.	200.10x 125 lr.	16	891-93	1	$1,600,000	$1,850,000
56th St., North Side, 7th Ave. to Ave. of the Americas.						
150 W. 57th St. Cp.	50x100.10	3	157-9	6	$120,000	$130,000
150 W. 57th St. Cp.	25x100.10	2	155	8	55,000	55,000
108 W. 56th St. Cp.	25x100.10	3	153	9	55,000	60,000
Little Carnegie Rlty. Corp	75x 200 10 lr	1	143	10	100,000	525,000
P. Verdi	25x100.10	3	137	13	55,000	60,000
S. W. Dorfman, et al.	62 6x 100 10	5	135-1	14	150,000	190,000
F. B Newmark	20 10x 100.10	5	129	16	44,000	50,000
S Rosenblatt et al	20 10x 100.10	5	127	17	44,000	56,000
125 W. 56th St. Cp.	20.10x 100.10	6	125	18	44,000	55,000
Nat. Showmans Assn.	25x100 10	2	123	19	55,000	80,000
City Bk. Farm. Tr.	25x100.10	2	107	27	55,000	68,000
City Bk. Farm. Tr.	25x100 10	2	105	28	55,000	68,000
City Bk. Farm. Tr.	20x84.6	4	103	129	50,000	54,000
Ave. of the Americas, West Side, 56th to 57th St. N.W.C.						
City Bk. Farm. Tr.	24.5x80	1	1381	29	$165,000	$110,000
City Bk. Farm. Tr.	20x80	4	1383	30	87,000	90,000
City Bk. Farm. Tr.	20x80	4	1385	31	87,000	90,000
City Bk. Farm. Tr.	20x80	4	1387	131	87,000	90,000
City Bk. Farm. Tr.	20x100	4	1389	32	95,000	100,000
City Bk. Farm. Tr.	20x100	4	1391	63	95,000	100,000
City Bk. Farm. Tr.	55 5x100	4	1393-7	34	290,000	320,000
City Bk. Farm. Tr.	20x100	6	1399	36	210,000	260,000
S.W.C.						
57th St., South Side, Ave. of the Americas to 7th Ave.						
Horn & Hardart Co.	55x100	1	102-6	37	$250,000	$315,000
Poulos Trading Cp.	20x100	6	108	39	92,000	140,000
Furman Wolfson	75x100	6	110-15	40	400,000	1,060,000
Wadler, et al.	200x 200.10 lr	12	116	43	530,000	650,000
Jewish Bd. of Guardians	60x100	12	120-4	44	*100,000	*210,000
130 W. 57th St. Cp.	50x100	14	126-32	46	110,000	600,000
Transboro Eq.	50x200	5	124-140	50	410,000	600,000
Little Carnegie Ry.	20x100	5	142	153	100,000	115,000
It Axe	25x100	5	148	55	125,000	145,000
108 W. 56th St. Cp.	25x100	6	150	56	126,000	155,000
160 W. 57th St. Rlty. Co.	50x100	8	152-4	57	275,000	310,000
Section 4, Volume 1, Block 1010—7th Ave., East Side, 57th to 58th St. N.E.C.						
901 7th Ave., Inc.	100.10x 104 3	13	901-9	1	$525,000	$715,000
Alweyn Const. Cp.	100x125 lr.	12	917-11	61	515,000	810,000
S.E.C.						
57th St., North Side, 7th Ave. to Ave. of the Americas.						
Caml Rlty.	39.10x 100.5	6	165-3	5	$250,000	$275,000
161 W. 57th, Inc.	18x100.5	5	161	7	90,000	95,000
Herberg Assoc., Inc.	62.6x100.5	13	156	8	340,000	525,000
Farelle of Paris, Inc.	21.5x100.5	5	153	10	116,000	130,000
L. Zola	20x100.6	5	151	11	100,000	115,000
Posner, et al.	19x100.6	5	149	111	95,000	100,000
Posner, et al.	18x100.5	5	147	12	90,000	95,000
H. O. Heecken & ano.	46x100.6	6	143-5	14	215,000	400,000
Calvary Church	160x100.5	15	123-141	25	*610,000	*1,235,000
H. C. Nugent & ano.	46x 200.10 lr.	14	121-19	21	375,000	1,225,000
117 W. 57th St. Rlty. Corp.	20x82.5 lr.	7	117	28	90,000	110,000
Alex T. Elg	20x 83.7½ lr.	4	115	24	90,000	110,000
Manhattan Life, Inc.	63x 200.10 lr.	15	116-109	25	650,000	2,250,000
Ritz Thrift Shops, Inc.	43x100.5	1	107-5	27	215,000	240,000
Ave. of the Americas, West Side, 57th to 58th St. N.W.C.						
B. Shapiro, et al.	76.6x100	17	1407-1	29	$510,000	$1,000,000
D W. Bishop Est.	25.3x100	4	1409	32	100,000	170,000
A. Ring	100.2x100	15	1411-19	36	510,000	1,050,000
S.W.C.						
58th St., South Side, Ave. of the Americas to 7th Ave.						
David D. Goodman	50x 122 1½ lr.	9	118-22	41	$150,000	$250,000
C. F. Ivory	16.8x100 5	5	130	45	40,000	63,000
Margie Rlty. Corp.	16.8x100.6	5	132	145	40,000	55,000
L Black	62 6x100.5	15	134-8	46	145,000	556,000
H. Morgan & ano.	72x100.5	9	140-6	49	195,000	310,000
S. Moses	37x100.5	14	148-50	51	90,000	300,000
I. Meister	60x100.5	9	152	53	165,000	255,000
Murmac Mgt., Inc.	42x100.5	9	158	55	105,000	140,000
Vicad Rlty. Corp.	21x100.5	6	168	67	53,000	63,000
Vicad Rlty. Corp.	20x100.5	8	168	68	50,000	65,000
Vlachos Rlty. Corp.	20x100.5	4	170	168	60,000	73,000
Vlachos Rlty. Corp.	17x100.5	4	172	69	13,000	[illegible]
Section 4, Volume 1, Block No. 1011—7th Ave., East Side, 58th St. to Central Park South. N.E.C.						
N. Y. Athletic Club of N. Y.	200.10x100	20	919-33	1	$1,300,000	[illegible]
S.E.C.						
58th St., North Side, 7th Ave. to Ave. of the Americas.						
Essex House Hotel, Inc.	206.4x 200.10	42	155-65	6	$2,000,000	$6,000,000
S. Moses	127x80.10	16	145-39	13	300,000	700,000
135 W. 58th St. Cp.	60x100.5	9	133	18	135,000	225,000
J. Petric & ano.	16 8x100 5	..	131	20	45,000	45,000
Sikras Realty Cp.	100x90 lr.	..	129-23	21	260,000	260,000
117 W. 58th St. Cp.	76x90	13	109-17	25	185,000	330,000
Ave. of the Americas, West Side, 58th St. to Central Park South. N.W.C.						
B P Hotel Co.	100 5x 125 lr.	37	1421-9	29	[illegible]	$3,875,000
D & J Green	100.5x 71 8	14	1431-9	33	540,000	925,000
S.W.C.						
Central Park South, Ave. of the Americas to 7th Ave.						
F. S. M. Mfg. Co Ano.	75x110.10	25	110-14	35	$500,000	$1,325,000
Sikras Rlty. Corp.	25x100.5	9	116	41	150,000	150,000
Berkely House, Inc.	75x110 10	19	118-20	42	500,000	1,225,000
Leon Finley	75.5x 100 5 lr.	13	128	45	475,000	635,000
150 Cen. Pk. S., Inc.	117.2x 120 lr.	36	150	52	835,000	3,150,000
Section 4, Volume 1, Block No. 1012—8th Ave., East Side, 40th to 41st St. N.E.C.						
D. T. Wallace	22x69.6	4	620	1	$90,000	$100,000
D. T. Wallace	19.2½x69 6	4	622	2	56,500	60,500
D. T. Wallace	19.2½x69.6	4	624	3	54,000	56,000
D. T. Wallace	19.2½x69.6	4	626	4	52,000	56,000
D. T. Wallace	19.5½x59.6	4	628	104	52,000	56,000
Underwriters Tr.	24.2x 100 lr.	4	630	64	87,000	92,000
Underwriters Tr.	24.6x100	4	632	63	89,000	92,000
C. Gerstner	24 8x100	6	634	62	105,000	130,000
I. Maidman	24 9x100	3	636	61	152,000	200,000
S.E.C.						
40th St., North Side, 8th to 7th Ave.						
D. T. Wallace	21 Fx 98.9 lr.	3	271	101	58,000	72,000
D T. Wallace	18.10x76.9	3	269	103	45,000	48,000

See last page for footnotes

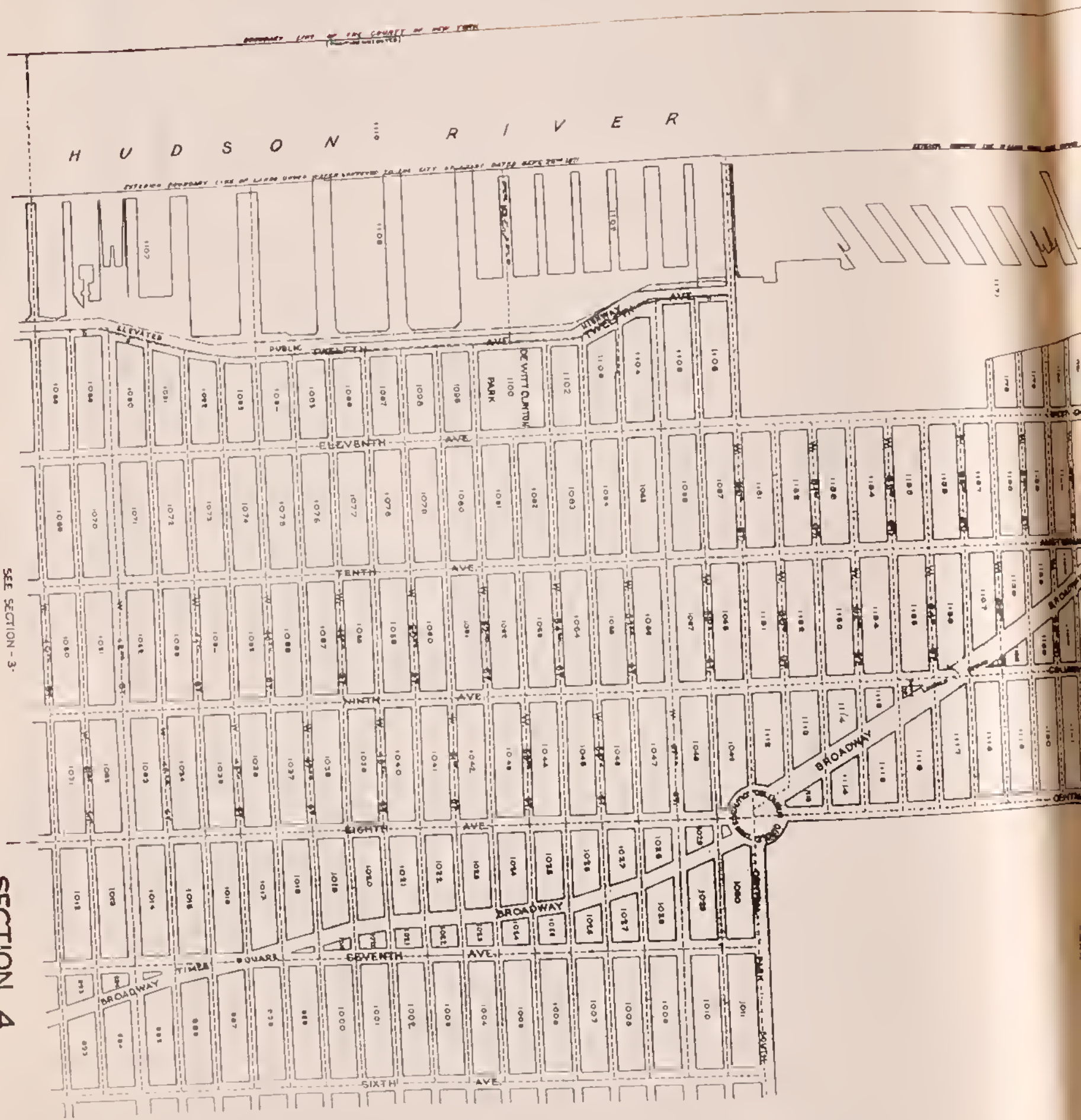

SECTION 4

BOROUGH OF MANHATTAN—Section 4.
Blocks 993 to 1254

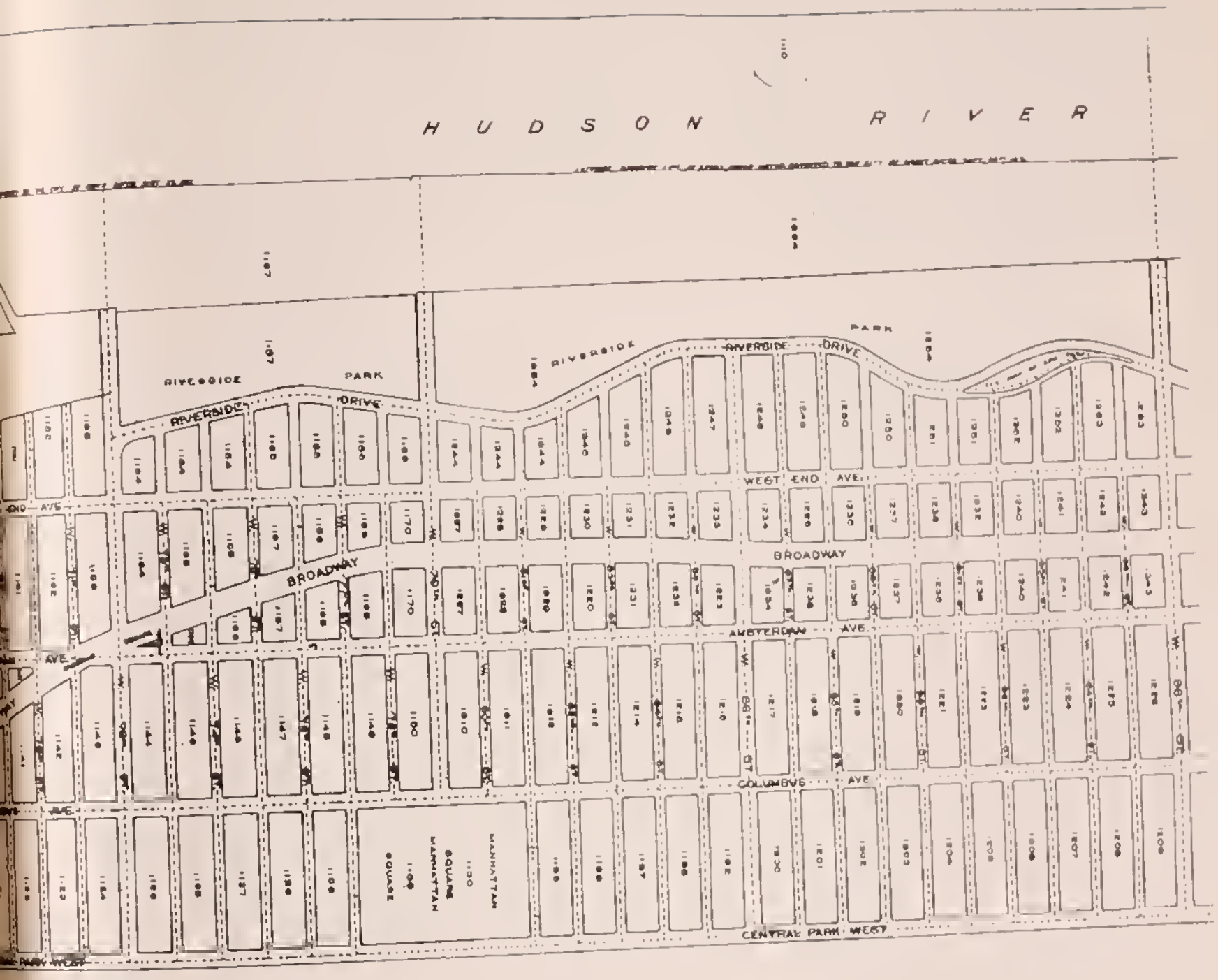
HUDSON RIVER
RIVERSIDE PARK
RIVERSIDE DRIVE
WEST END AVE.
BROADWAY
AMSTERDAM AVE.
COLUMBUS AVE
CENTRAL PARK WEST
MANHATTAN SQUARE
SEE SECTION-7-
SEE SECTION-5-

Own
or Oce

J. Jarnsil
Midmanhat
Cp.
N. Y. Trib
Dorving
Wm. H.
Met. Oper
Inc.
Garment

Garment
N J Ba
Boyfam R

Nives Rlt
B. Rose
Horshe
220 W.
220 W.
246 Realt
Amador
P. Mares

Section

640 8th
Corp.
H. Gold
F. R. A
Franklin
Bank

F. R. A
Seekay
Reynhol
Kastle

Anchor
Maidma
Maidma
Maidma

Windol
Mirmey
42 Rea
19th
Bakhar
210 W.
Anco

S. E.
220 W

Kastle
228-32
Rlty
Daniel

Daniel
Seeka
Horn
Aufin
F. R.

Sect

Lefk
F. G
R. W
and
B. R
429
E. L
Time

269
Co
Sout
A.
R.
Whi
In
Will
Kin

F
229

R.
Tim

A.

B.
E
Yo
Wa
S
C.

43
20
St
W
Ra
Bo

L

M

T

F
6

S
N

Owner or Occupant	Size of Lot	Stories High	St. No.	Lot No.	Value of Real Estate Unimproved	Value of Real Estate with Improvements Thereon
J. Jovaslle	75x98 9	16	267-3	6	180,000	800,000
Midmanhattan Rlty. Cp.	160x98 9	4	261	8	330,000	500,000
N. Y. Tribune, Inc.	25x98 9	1	227	14	1,150,000	2,350,000
Dorving Rlty Corp	50x98 9	14	215-17	23	115,000	375,000
Wm. H. Kelly	25x98.9	6	213	25	60,000	125,000
Met. Opera Assoc., Inc.	50x94 9	8	211-9	26	Exempt	Exempt
Garment Cent. Cong.	25x98 9	6	207	28	60,000	78,000
7th Ave., West Side, 40th to 41st St. N.W.C.						
Garment Cntr. Cong	74 2x100	6	560	29	$535,000	$665,000
N J Barrett	60.7x100	8	566-8	33	405,000	570,000
Boylam Realty Corp.	73 9x100	20	570-8	26	765,000	1,500,000
S.W.C.						
41st St., South Side, 7th to 8th Ave.						
Nives Rlty. Corp.	25x98.9	5	200	87	$70,000	$120,000
B. Rose Diamond Horseshoe	111x98.9	3	218-08	35	310,000	300,000
201 W. 41st St Cp	64x98 9	2	220-2	42	175,000	190,000
220 W. 41st St Cp	20x98 9	4	226	15	50,000	57,000
248 Realty Corp.	125x98.9	1	248-58	53	300,000	300,000
Amador Rlty.	25x96.9	2	258	68	63,000	85,000
P. Mareal	50x98 9	6	260-2	89	126,000	325,000
Section 4, Volume 1, Block No. 1013—8th Ave., East Side, 41st to 42d St. N.E.C.						
640 8th Ave. Realty Corp.	24 9x100	5	640	1	$160,000	$170,000
H Goldberg	24 6x100	4	642	2	120,000	125,000
F. R. Appleton	49 4x100	1	648-4	3	240,000	250,000
Franklin Savings Bank	98 9x100	2	658-60	81	675,000	1,140,000
S.E.C.						
41st St., North Side, 8th to 7th Ave.						
F. R. Appleton	160x98 9	V	245-59	6	$445,000	$445,000
Seekay Rlty.	25x98 9	V	243	11	65,000	65,000
Reynhol Rlty. Co.	25x98 9	V	241	12	65,000	65,000
Kastle Holding Cp.	100x89.9	2	223-9	17	285,000	355,000
7th Ave., West Side, 41st to 42d Sts. N.W.C.						
Anchor Amuse Co	45x98 9	V	28	28	$150,000	$150,000
Maldman Rlty. Co.	39.6x60	4	582	29	300,000	315,000
Meldmar Rlty. Co	55 3x100	4	594	31	615,000	620,000
Maldmar Rlty. Co.	49.4x100	12	588-96	34	325,000	595,000
42d St., South Side, 7th to 8th Aves. S.W.C.						
Windolph Rlty Cp.	49x494	3	200	65	320,000	405,000
Mirmey Cp.	20x49.4	2	202	135	190,000	200,000
42 Realty Corp.	20x49.4½	1	204	136	160,000	170,000
19th Corp	20x49.4½	1	206	36	130,000	110,000
Bakhara Rlty. Corp.	20x49 4½	1	208	137	130,000	140,000
210 W. 42d St. Cp.	50x98.9	3	210-12	37	410,000	440,000
Anco Enterpr., Inc.	25x 197.6 lr.	8	214	39	650,000	890,000
S. E. Sturgis	25x98.9	3	216	40	175,000	210,000
220 W 42d St. Corp	100x 197.6 lr	25	218-24	41	810,000	1,825,000
Kastle Holding Cp	25x98 9	5	226	45	140,000	185,000
228-32 W. 42d St. Rlty. Cp.	16x98.9	6	228-32	46	445,000	475,000
Daniel Bldg. Co.	20x 197.6 lr.	4	234	49	885,000	455,000
Daniel Bldg. Co.	80x98.9	4	236-42	50	420,000	475,000
Seekay Rlty	50 6x98 9	6	244-8	53	265,000	335,000
Horn & Hardart Co.	49.2x98.9	2	250-2	55	250,000	290,000
Aufin Est., Inc.	67x98 9	4	254-8	57	832,000	415,000
F R. Appleton	33.4x98.9	1	260	60	160,000	176,000
Section 4, Volume 1, Block No. 1014—8th Ave., East Side, 42d to 43d St. N.E.C.						
Lefkowitz & ano	50x100	1	660-6	1	$780,000	$880,000
F. G. Begbie	20 5x100	3	668	4	123,000	150,000
R. W. Kassbohm & ano.	20x100 lr.	4	670	64	120,000	140,000
B. R. Brecher	20x80	3	672	63	91,000	120,000
438 Estates, Inc.	20x150	4	674	163	265,000	315,000
E. Lublin	20.1x80	4	676	62	93,000	105,000
Times Sq Est. Inc.	20.4x80	12	678	61	140,000	215,000
S.E.C.						
43d St., North Side, 8th to 7th Ave.						
259 W. 42d St. Rlty. Co.	25x100 5	4	259	6	$175,000	$185,000
Southern Equit., Inc.	93 9x100.5	6	253-7	8	720,000	850,000
A. L. Temin	18.9x100 5	4	249	10	130,000	145,000
R E E P Rlty Co	25x100 5	5	247	11	175,000	215,000
White Way Arcade Inc.	18.9x100.5	4	245	111	130,000	155,000
Willdore Rlty. Cp.	18.9x100 5	4	243	12	130,000	150,000
King Hotels, Inc.	20x 200.10 lr.	24	241	13	565,000	1,675,000
F. Weissberg	60x100 5	6	239-33	15	615,000	760,000
229 W. 43d St., Inc.	27 8x 200.10 lr.	6	229	17	670,000	610,000
E. V. Amy	27.6x100.5	1	227	18	256,000	270,000
Tinap, Inc	105x 200.10 lr.	6	223-215	20	1,075,000	1,260,000
209 W 42d St., Inc.	69x100.5	1	211-209	25	530,000	575,000
7th Ave. and Broadway, West Side, 43d to 43d St. N.W.C.						
A. Kohlberg	100 6x131	3	1481-3	28	$2,200,000	$2,600,000
E. Chamberlain	20x100	6	1485	53	290,000	110,000
E. Dorn	200x100	8	1485	54	290,000	310,000
York Amuse. Co	20x60	4	1487	134	215,000	230,000
Woodmen Life Ins Society	20x80	4	1489	85	240,000	250,000
C. Dowling	20.6x80 lr.	4	1491	88	535,000	560,000
S.W.C.						
43d St., South Side, 7th Ave. and Broadway to 8th Ave.						
204 W. 43d St. Cp.	20x60.5	4	204	128	$130,000	$140,000
Strand Hotel, Inc.	80x100 5	11	206	67	110,000	150,000
Webb & Knapp, Inc.	17x100 5	4	210	83	54,000	59,000
Ray Gough	17x100 5	1	212	183	54,000	70,000
Betsy Ann Rlty Co., Inc.	119 4x 200 10 lr.	6	211-226	39	615,000	700,000
L. Jacobowitz & ano.	12 6x100 5	1	264	58	30,000	35,000
M. E. McCollum	12.6x100.5	1	268	158	30,000	35,000
Section 4, Volume 1, Block No. 1015—8th Ave., East Side, 43d to 44th St. N.E.C.						
Times Sq Hotel	75 11x 300 lr.	15	680	1	$710,000	$1,650,000
Peter Malaskn	25 11x100	5	688	4	100,000	115,000
696 8th Ave Rlty. Cp.	60 2x100	5	694-6	61	250,000	290,000
S.E.C.						
43d St., North Side, 8th Ave. to Broadway.						
S & J Clamen, et al	75x100.5	5	253-49	10	$200,000	$435,000
N. Y. Times Co	318x 200 10 lr.	17	217-247	13	2,025,000	9,600,000
Broadway, West Side, 43d to 44th St. S.W.C.						
1501 B'way Corp.	200 10x207	29	1493-1505	29	$5,300,000	$10,700,000
44th St., South Side, Broadway to 8th Ave.						
234-38 W. 44th St. Corp.	56.9½x 100.5	11	234-8	49	$175,000	$150,000
N. Y. Times Co	75 8x100 5	5	238-44	51	215,000	315,000
W. L. McKnight	124 6x 100 5	1	246-66	54	390,000	700,000
Christian Missionary Alliance	100x50	6	260	59	Exempt	Exempt
Section 4, Volume 1, Block No. 1016—8th Ave., East Side, 44th to 45th St. N.E.C.						
700 8th Ave., Inc.	200.10x99.8	27	700-718	1	$1,175,000	$6,500,000
S.E.C.						
44th St., North Side, 8th Ave. to Broadway.						
Magora Corp.	140 6x 100 6 lr	6	257-245	5	$390,000	$680,000
Magora Corp	106 6x 100 6	5	243-35	11	$335,000	470,000
Affiliated Theater Bldg Co.	126 04x 200 10	6	221-33	15	816,000	1,200,000
Broadway, West Side, 44th to 45th St. N.W.C.						
J. J. Astor	200.19x 327 5½ lr.	11	1521-07	36	$4,400,000	$5,000,000
S.W.C.						
45th St., South Side, Broadway to 8th Ave.						
Magoro Corp.	56.6x100 5	5	231-240	51	$320,000	$425,000
Magoro Corp.	88 2x 100.5 lr.	5	242-50	55	300,000	160,000
Magoro Corp.	62.4x 109 8 lr.	1	252-6	58	190,000	250,000
Section 4, Volume 1, Block 1017—8th Ave., East Side, 45th to 46th St. N.E.C.						
Alon Rlties., Inc.	18 9x66	4	724	1	$53,000	$30,000
D Henderson	18.9x68	4	726	101	67,000	76,000
L. Rieth	18.9x68	4	728	2	56,000	63,000
730 8th Ave. Corp.	18 9x68	4	730	6	53,000	63,000
Anna Greenfield	19 2x 100 lr.	4	732	4	59,000	61,000
A Moody	18 9x100	4	733	63	67,500	76,000
45th and 8th Inc.	60 5x100	1	742-40	61	209,000	276,000
S.E.C.						
45th St., North Side, 8th Ave. to Broadway.						
Alon Rlties., Inc.	18x87.5	3	267	104	$45,000	$19,000
Alon Rlties., Inc	16x87 5	3	265	106	40,000	13,000
Rose Steinhardt	16 4x100.5	4	263	5	47,000	51,000
Rose Steinhardt	16 8x100 5	4	261	106	47,000	50,000
Rose Steinhardt	16 8x100.5	1	259	6	47,000	50,000
245th St. Gar. Cp.	80x100 5	V	257-1	7	376,000	700,000
Alfred J. Callahan	20x 200 10 lr.	6	249	10	100,000	600,000
239-247 W. 45th St. Corp	100x100 5	1	247-38	11	385,000	575,000
227 W 45th St. Cp.	125x100 5	23	237-27	15	615,000	1,130,000
Astor Theatre Co.	100x100.5	4	225-17	20	415,000	510,000
Broadway, West Side, 45th to 46th St. N.W.C.						
Astor Theatre Co.	80 5x 208 11 lr	5	1531	29	$1,250,000	$2,075,000
Astor Theatre Co.	127.3x 118 lr.	6	1549-39	36	2,100,000	2,250,000
S.W.C.						
46th St., South Side, Broadway to 8th Ave.						
Astor Theatre Co.	98.4½x 100.5	4	206-14	41	$400,000	$185,000
A. Moore	63 7x 100 5	5	218	41	220,000	235,000
222 W. 46th St. Cp.	17 6x100.5	5	222	146	60,000	65,000
Trebuhs Rlty. Co.	17.6x100 5	5	224	47	56,000	60,000
Astor Theater Corp.	113 6x 100.5	8	226-56	48	375,000	575,000
Chas Lehrer	16 8x100 5	4	252	57	40,000	60,000
B. J. Denihan, Inc	80x100 5	1	257-1	55	350,000	350,000
Section 4, Volume 1, Block No. 1018—8th Ave., East Side, 46th to 47th St. N.E.C.						
Midtown Prps., Inc	50 6x 125 lr.	6	750-2	1	$230,000	$115,000
J. Denihan	70x100	6	754-5	3	225,000	225,000
J. P O'Brien	80 6x100	6	766-60	61	315,000	500,000
S.E.C.						
46th St., North Side, 8th Ave. to Broadway.						
Paramount Hotel	150x 100 6 lr	20	245-35	6	$425,000	$1,125,000
Greater N. Y. Corp. 7th Day Adventists	75x100 5	7	231-27	13	35,000	57,500
A. A. Harris	50x100.5	4	223-5	18	140,000	155,000
Leo Feist Est.	61.3x100.5	2	219-21	16	156,000	200,000
Transamerica Assoc.	130x 100.5 lr.	4	203-17	20	460,000	625,000
Broadway, East Side, 46th to 47th St.						
City of New York	149 2½x 40.6 lr. Corners	Mon		60	Exempt	Exempt
Broadway, West Side, 46th to 47th St. N.W.C.						
415 5th Ave. Co.	46x100 3-4	3	1551	26	$500,000	$475,000
Rubinstein Klein Rly	23.19x68	1	1018	27	255,000	305,000
Horn & Hardart Co.	70 10x 83.3 lr.	3	1557-63	28	720,000	800,000
White Way Arcade, Inc.	21x 71.7 lr.	4	1565	189	200,000	285,000
Jayson Bldg Co.	16 2x 141.8	5	1567-9	89	995,000	1,100,000
S.W.C.						
47th St., South Side, Broadway to 8th Ave.						
A. G. E. Rlty Co.	33 10½x 100.5	10	224-226	44	$115,000	$275,000
Hotel Edison Corp	317 8x 200 10 lr.	23	226-48	46	500,000	3,250,000
Rolema Rlty.	25x100 5	5	250	51	55,000	60,000
Furan Const. Co., Inc.	26x100.5	5	252	55	55,000	60,000
New Dance Gt. Stud.	25x100 5	5	254	56	55,000	85,000
256 W. 47th St. Cp.	100x100 5	5	256-62	57	265,000	410,000
Section 4, Volume 1, Block No. 1019—8th Ave., East Side, 47th to 48th St. N.E.C.						
770 8th Ave Corp.	26 5x100	5	770	1	$125,000	$170,000
C. Young Est.	25x100	5	772	3	62,000	92,000
750 8th Ave. Corp	30x100	5	776	5	90,000	105,000
780 8th Ave. Corp.	29.7x100	5	778	64	89,000	103,000
780 8th Ave. Corp.	29.10½x 100 lr.	5	780	63	90,000	116,000
Roberts & Fishman	17 8½x97	1	782	162	63,000	60,000
R. Eisler	21.8x97	5	784	62	70,000	79,000
City of N. Y., Fire Dept.	22x97	3	786	61	Exempt	Exempt
S.E.C.						
47th St., North Side, 8th Ave. to Broadway.						
Maldmor Rlty. Cp.	75x 126 lr.	8	265-1	5	$310,000	$335,000
F. X. O'Connor	50x 108 11 lr.	4	259-237	8	130,000	180,000
E. Kimmel	50x100 5	V	265	10	130,000	130,000
W. 47th St. Realty Co.	100x 100 5	1	246-67	13	265,000	520,000
Broadway, West Side, 47th to 48th St. N.W.C.						
Sutphen Ests., Inc.	155.7½x 277.2 lr.	4	1571-85	24	$2,800,000	$3,200,000
Williames Corp.	51x 123 4 lr.	5	1587-9	41	865,000	1,000,000
S.W.C.						
Broadway, East Side, 48th to 47th St. S.E.&N.W.C.						
Atlantic Leasing Co.	129x 93 9½ lr.	3	1578-90	36	$1,200,000	$1,375,000
C. Murtha	77.7½x 44.11½ lr.	3	1572-6	29	740,000	950,000
N.E.&N.W.C.						
48th St., South Side, Broadway to 8th Ave.						
Sutphen Ests., Inc.	75x47.7	6	213-15	46	$150,000	$176,000
Andrews W. D et al.	25x47.7	4	215	49	40,000	45,000
Barrymore Theatre Cp.	99.6x100.5	4	220-8	60	250,000	620,000
232 W 48th St Cp.	16 8x100 5	3	230	54	37,000	45,000
Rlty. Control Corp.	18.9½x 100.5	4	232	154	37,000	41,000
B. Teuney	101 0½x 100 5 lr.	14	234-42	58	245,000	925,000
244 W. 48 St. Corp.	22x84.4 lr.	4	244	59	40,000	50,000
B. Ricca	22x79 3 lr.	1	248	60	37,000	47,000
Section 4, Volume 1, Block No. 1020—Between 8th and 7th Aves.; Between 48th and 49th Sts.—8th Ave., East Side, 48th to 49th St. N.E.C.						
Metro Central Cp.	111 6x90	4	790-98	1	$150,000	$365,000
St Feln & ano.	19 6x90	2	800-06	61	230,000	305,000
S.E.C.						
48th St., North Side, 8th Ave. to Broadway.						
L. Wein	248x100	4	263-2	5	[illegible]	$720,000
Fishback & ano.	80x100 5	1	219-25	14	220,000	375,000
Madison Grant Est.	69x93	4	217-15	17	110,000	115,000
Porjo Rlty. Co., Inc.	16 6x91	1	207	20	165,000	265,000
Bway Assoc., Inc.	16 6x69 6	r	205	120	[illegible]	[illegible]
209 W. 48th Corp.	49 6x93	4	213-09	19	60,000	80,000
Broadway, West Side, 48th to 49th St. N.W.C.						
Bway Assoc., Inc.	93 11½x 73.11½ lr.	4	1597-91	21	[illegible]	[illegible]
C. G. Theelgen	30.9x 190 8 lr.	1	1599-1601	42	350,000	425,000
Lockwood et al.	69.6½x 174 11 lr	1	1603-1609	43	$10,000	900,000
Rialto Outfitters Inc.	19 6½x 114 10 lr	2	1611	46	320,000	355,000
S.W.C.						
Broadway, East Side, 49th to 48th St. S.E.C.						
Chem. Bk. & Tr. Co.	59.4½x 65.1 lr.	3	1610-04	39	$745,000	$800,000
Nat'l Screen Service Corp.	113 5½x 104.5½ lr.	10	1602-1596	23	1,145,000	1,675,000
N.E.&N.W.C.						
7th Ave., West Side, 48th to 49th St.						
Prov. Loan Soc.	45.8x51 lr.	3	734-8	35	$105,000	130,000
J. C. Carpenter	20x61	4	740	36	110,000	145,000
S.W.C.						
49th St., South Side, 7th Ave. to Broadway.						
Eugene B. Ludin	16x58.5 lr.	3	202	136	$67,000	150,000
49th St., South Side, Broadway to 8th Ave.						
Markwell Oper. Cp.	40x100 5	6	233-2	49	$135,000	$170,000
A. Harris	65x100 5	15	224-8	51	170,000	715,000
Coronet Theatre Co	95x100 5	4	236-30	53	270,000	450,000
Hinkin ano	40x100.5	7	240-2	57	90,000	115,000
Occo Eq	60x100 5	8	244-204	58	190,000	400,000
Section 4, Volume 1, Block No. 1021—8th Ave., East Side, 49th to 50th St. N.E.C.						
253 W. 49th St. Cp.	25 6x100	1	810	1	$162,000	$165,000
Rlty. Surplus Co.	25x100	2	812	3	110,000	150,000
Midtown Props., Inc.	150.5x 125 lr.	3	811-28	1	790,000	826,000
S.E.C.						
49th St., North Side, 8th Ave. to Broadway.						
Byron Hotel, Inc.	25x100 5	4	247	6	$55,000	$85,000
St. Malachy's Church	75x 100 5 lr.	1	241-245	7	Exempt	Exempt
St. Malachy's Church Parsonage	18x83.5	4	216	4	Exempt	Exempt
Lithog. Union	54x 100 lr.	5	237-38	10	155,000	225,000
Astor Garage Corp.	75x100 5	4	231-25	12	215,000	260,000
Central Theatre Leasing & Const. Corp.	100x100 5	1	223-15	15	200,000	486,000
Broadway, West Side, 49th to 50th St. N.W.C.						
Rumpyn Corp	125.8x 113 1 lr.	10	1613-23	19	[illegible]	$2,300,000
1625 Broadway, Inc	25x 81 4 lr.	3	1625	43	190,000	215,000
216 W. 50th St. Cp.	50.5x 127.10½ lr.	4	1627-39	45	825,000	960,000
S.W.C.						
Broadway, East Side, 50th to 49th St. S.E.C.						
Wertheim Est. Corp.	50 5x 57.0½ lr.	6	1630-1620	87	$115,000	$500,000
F. W. Hopkins	25.11x 54 8 lr.	4	1626	89	145,000	185,000
Louis B. Mayer	100.6x 189 11 lr.	4	1621-14	26	1,300,000	1,150,000
H. B. Abrahams, ano.	25 2x 41.9½ lr.	5	1619	25	200,000	200,000
N.E.C.						
7th Ave., West Side, 49th to 50th St. N.W.C.						
Broadway Dental Cp.	26 2x96	4	742	29	$215,000	$300,000
Baer & Bromer, Inc.	53 8x90	5	754-6	34	265,000	275,000
Remba Corp.	41 6x90	6	756-60	35	301,000	500,000
S.W.C.						
50th St., South Side, Broadway to 8th Ave.						
I. Maldman	20x100.5	5	214	48	$80,000	$82,000
M. P. Fish	20x100 5	4	216	49	60,000	75,000
50th St. Garage, Inc.	61x100.5	8	222-18	50	195,000	290,000
Goldloy Corp.	75x100 5	7	221-32	53	220,000	260,000
Midtown Prop., Inc.	60x100 5	1	234	55	155,000	160,000
238-212 W. 50th St. Cp.	75x100 5	1	238-40	57	225,000	235,000
Section 4, Volume 1, Block No. 1022—8th Ave., East Side, 50th to 51st St. N.W.C.						
D. Franklin	25.6x70	1	830	1	$130,000	$105,000
Y. W. C. A.	24 9x70	4	832	2	75,000	100,000
Y. W. C. A.	160 7x100	15	834-40	61	110,000	*275,000
S.E.C.						
50th St., North Side, 8th Ave. to Broadway.						
261 W. 50th St. Rlty. Co.	80x50.6	1	261	101	$64,000	$62,000
Greyhound Bldg Cp.	218 4x 200.10 lr.	3	217-35	5	1,100,000	1,225,000
Broadway, West Side, 50th to 51st St. N.W.C.						
L. Murray	100.8½x 108.11½ lr	4	1631-7	22	$1,075,000	$1,150,000
Moredall Rlty. Corp.	100 9½x 203 11½ lr.	6	1649-39	43	1,775,000	2,700,000
S.W.C.						
Broadway, East Side, 51st to 50th St. S.E.&S.W.C.						
Sterling Mts. Co	41.7x 188 11½ lr.	16	1646-50	35	$650,000	$1,300,000
1631-44 Bway. Rlty.	169 5x 149 9 lr.	4	1634-42	26	2,050,000	2,400,000
N.E.&N.W.C.						
Section 4, Volume 1, Block 1023—8th Ave., East Side, 51st to 52d St. N.E.C.						
Kowar Realty Corp.	25 6x60	5	850	1	$90,000	$100,000
852 8th Ave. Rlty.	75x80	6	852	2	186,000	260,000
858 8th Av. Rlty. Cp.	20x80	4	858	64	42,000	49,000
901 Eighth Ave., Inc.	20x80	4	860	63	42,000	48,000
J. H. Gorta & ano.	20x80	4	862	162	42,000	45,000
J. H. Gorta & ano.	40 6x 100 lr.	4	864-868	61	100,000	175,000
S.E.C.						
51st St., North Side, 8th Ave. to Broadway.						
Kowar Realty Corp.	20 4x100.5	4	263	104	$77,000	$41,000
B. Solomon	22x100 5	4	251	6	14,000	[illegible]
Landseer Hotel	82 6x100 5	9	249-7	5	195,000	375,000
M. Hellenger, Inc.	225x 200 10 lr.	4	217-239	11	650,000	1,075,000
Broadway, West Side, 51st to 52d St. N.&S.W.C.						
M. Hellenger, Inc.	201 0½x 109 3½ lr.	4	1651-65	18	$1,650,000	$2,200,000
Broadway, East Side, 7th Ave., West Side, 52d to 51st St. S.E.&S.W.C.						
Taylor Hold. Cp.	200 6x 167.8 lr.	V	1600-62	29	$3,500,000	$3,500,000
N.E.&N.W.C.						
52d St., South Side, Broadway to 8th Ave.						
Lorrace Rlty. Corp	65x118 lr.	3	228-82	48	$175,000	200,000
236 W. 52d St. Cp	45x100.5	6	236	41	112,000	180,000

See last page for footnotes.

Owner or Occupant	Size of Lot	Stories High	St. No.	Lot No.	Value of Real Estate Unimproved	Value of Real Estate with Improvements Thereon
218 W. 52d St. Cp...	40x100	5	210	53	100,000	125,000
Col. Broad. Synd....	123.4x 100.8	5	244-51	54	310,000	510,000
Ediloma Rlty. Corp..	20.10x 100.6	4	256	59	31,000	40,000
J. H. Gorta & ano.	20.10x 100.5	4	258	60	31,000	35,000
Section 4, Volume 1, Block 1024—8th Ave., East Side, 52d to 53d St. N.E.C.						
Jefferson Auto Parking ...	139.7½x128	V	870-82	1	$400,000	$495,000
A. Seiner ...	19.7½x90	1	884	162	36,000	38,000
A. Seiner ...	19.7½x80	1	886	62	11,000	45,000
Sportsmans Parking Lot ...	22x65	1	888	61	68,000	75,000
S.E.C.						
52d St., North Side, 8th Ave. to Broadway.						
American Nat'l Theatre and Academy.	130.9x 100.5	4	239-43	7	Exempt	Exempt
Trebuhs Realty Co., Inc. ...	56.6x100.5	4	237	14	$135,000	$160,000
J. Fish ...	23.6x100.5	4	229	17	45,000	70,000
Broadway, West Side, 52d to 53d St. N.W.C.						
1667 Broadway Co..	100.11x 100.9½ lr.	6	1671-7	21	$590,000	$620,000
Trebuhs Realty Co., Inc. ...	25.1x15 lr.	4	1679	40	41,000	54,000
Trebuhs Realty Co., Inc. ...	66.1x 160 lr.	3	1681-5	46	000,000	900,000
Trebuhs Realty Co., Inc. ...	30 9x 29 2½ lr.	8	1687	43	78,000	82,000
S.W.C.						
Broadway, East Side, 53d to 52d St. S.E.C.						
Columbia University	128.1x 196.2½ lr.	4	1680-8	38	$1,325,000	$2,150,000
Unity Fee Co. ...	76.10½x 61.10 lr.	9	1674	131	365,000	650,000
N.E.C.						
7th Ave., West Side, 52d to 53d St. N.W.C.						
M. Dyckman ...	76.5x78.4	8	800-6	20	$270,000	$310,000
53d St., South Side, Broadway to 8th Ave.						
Dalu Corp. ...	225x 200.10 lr.	3	242-6	62	$520,000	$725,000
Section 4, Volume 1, Block 1025—8th Ave., East Side, 53d to 54th St. N.E.C.						
City of N. Y. ...	200.10x 137.6 lr.	..		1	Exempt	Exempt
S.E.C.						
53d St., North Side, 8th Ave. to Broadway. Ass'd. R.E. Corp. (G582-8)						
Inter. Rapid Transit Co. ...	50x116	3	227-5	11		
Broadway, West Side, 53d St. to 54th St. N.W.C.						
G. Warren ...	75.9x17.9	5	1691-1695	19	$200,000	$275,000
J. A. Fine, ano. ...	50 3x 69.4 lr.	13	1699-7	43	460,000	1,150,000
Bryant Assocs. ...	75.10x 101.3½ lr.	12	1701-7	44	465,000	700,000
S.W.C.						
Broadway, East Side, 54th to 53d St. S.E.C.						
Trebuhs Realty Co., Inc. ...	100.11½x 73.1½ lr.	6	1700	39	$330,000	$370,000
T. Powers ...	100.11x 101.7½ lr.	2	1690-6	25	460,000	540,000
N.E.C.						
7th Ave., West Side, 53d to 54th St. N.W.C.						
824 7th Ave., Inc...	25.1½x100	5	824	29	$110,000	$120,000
J. Chalkeo, ano. ...	25.1½x100	4	826	30	75,000	160,000
54th St. Assoc., Inc	160.7½x100	12	828-40	36	525,000	975,000
S.W.C.						
54th St., South Side, 7th Ave. to Broadway.						
Ada G. Oakley ...	25x100.5	5	208	37	$50,000	$62,000
Bway. Prop., Inc....	25x100.5	3	210	38	50,000	53,000
54th St., South Side, Broadway to 8th Ave.						
Lydmor Rlty. Corp.	25x100.5	2	236	50	$47,000	$52,000
Urban Prop. Co. ..	50x100.5	5	238-40	51	110,000	180,000
54th St. Rlty. Corp.	125x 100.5 lr.	12	244-252	54	280,000	715,000
Sirbo Holdings, Inc.	50x 200.10 lr.	7	254-8	58	290,000	825,000
S.E.C.						
Section 4, Volume 1, Block 1026—8th Ave., East Side, 54th to 55th St.						
David Applefield ..	110.3x 100 lr.	4	910-914	1	$196,000	$215,000
930 8th Ave. Corp...	23.8x100	4	920	64	52,000	54,000
L. Lehrich ...	66.10x100	5	922-28	61	200,000	280,000
S.E.C.						
54th St., North Side, 8th Ave. to Broadway. N.E.C.						
Guilford Apts. Inc.	18.9x62.11	2	265	101	$33,000	$45,000
Guilford Apts Inc.	18.9x62.11	2	263	102	33,000	45,000
Leo Silver ...	181.3x 100.5 lr.	8	217-59	8	275,000	825,000
Treoor Co. ...	57.6x100.6	4	245-41	9	115,000	140,000
233 W. 51th St. Cp.	80x100.6	5	239-9	12	200,000	400,000
Eve Fox ...	25x100.5	4	231	15	63,000	90,000
Broadway, West Side, 54th to 55th St. N.W.C.						
A. Bouverice ...	51.11½x 92.2½ lr.	2	1709-11	16	$275,000	$355,000
444 W. 55th St. Cp.	61 8½x 66.6½ lr.	2	1715-17	18	120,000	140,000
Fine et al. ...	53.7½x 65.10½ lr.	2	1725-17	49	665,000	695,000
S.W.C.						
Broadway, East Side, 55th to 54th St. S.E.C.						
Woodward Affiliates	77.9x 105.11 lr.	12	1728-24	41	$375,000	$190,000
1710 Bway., Inc....	129.6½x 86.8 lr.	6	1708-20	21	185,000	725,000
N.E.C.						
54th St., North Side, Broadway to 7th Ave.						
Nat'l City Bank of N. Y. ...	75x100.5	11	203-11	26	$180,000	$450,000
7th Ave., West Side, 54th to 55th St. N.W.C.						
Alg. Rlty. Co. ...	60.5x100	6	842-4	29	$215,000	$245,000
Hymao ...	25x100	4	846	31	80,000	130,000
D. Bergner ...	75x100	12	848-52	32	265,000	525,000
854 7th Ave. Corp...	25x100	6	854	35	85,000	95,000
Woodward Aff. ...	25.5x100	6	856	36	130,000	135,000
S.W.C.						
55th St., South Side, 7th Ave. to Broadway.						
Woodward Aff. ...	76x100.5	7	204	37	$170,000	$265,000
55th St., South Side, Broadway to 8th Ave.						
236 W. 55th St. Cp..	40x100 5	7	236-8	53	88,000	160,000
J. F. Curtis ...	20x100.5	4	240	54	40,000	70,000
Hearst Magazines ..	91.8x 111.3 lr.	12	242-50	66	207,000	625,000
Hearst Magazines ..	33.4x100 5	5	252-4	59	60,000	70,000
Hearst Magazines ..	25x100.5	5	256	60	45,000	55,000
Section 4, Volume 1, Block 1027—8th Ave., East Side, 55th to 54th St. N.E.C.						
I. Alsiedler, ano....	18.10½x 63 4	5	930	1	$65,000	$73,000
M. Ferguson & ano.	18.10½x 67 8	5	932	3	47,000	58,000
931 Rlty. Cp. ...	18.10½x 67 8	4	934	103	40,000	70,000

Owner or Occupant	Size of Lot	Stories High	St. No.	Lot No.	Value of Real Estate Unimproved	Value of Real Estate with Improvements Thereon
R. Collen ...	18.10½x 62.6	5	926	3	38,000	40,000
Applefield Rlty. Cp..	25x100	3	928	4	70,000	75,000
Solo Horton Brush Co. ...	50x100	4	942-40	63	155,000	220,000
Carfred Rlty. Cp....	25x100	6	944	62	80,000	85,000
Lersoo Rlty. Cl....	25.5x100	1	946	61	120,000	125,000
S.E.C.						
55th St., North Side, 8th Ave. to Broadway.						
H. Schwartz ...	18.9x75.5	5	257	101	$33,000	$40,000
255 W. 55th St. Cp...	18.9x75.5	5	255	102	31,000	70,000
902 8th Ave. Corp...	20x100.6	6	253	5	36,000	48,000
Norma Coheo ...	20x100.5	2	251	6	36,000	40,000
Rlty. Surplus Cp ..	60x100.5	11	249	7	132,000	385,000
Cineplx. Inc ...	25x100.5	6	243	9	45,000	55,000
1745 Broadway Corp.	75x 186.9½ lr.	4	237-41	12	$10,000	410,000
Broadway, West Side, 55th to 56th St. N.W.C.						
C. Rogers & Kraloes	103.7x 100.6½ lr.	4	1731-37	15	$510,000	$800,000
1745 Broadway Corp.	25.9½x 74.10½ lr.	1	1739	48	96,000	106,000
A. L. Oppenheim...	25.9½x 68.5½ lr.	4	1741	49	92,000	160,000
1745 Bway. Corp...	53.5x 119.9½ lr.	4	1743-5	51	285,000	340,000
S.W.C.						
Broadway, East Side, 56th to 55th St. S.E.C.						
Mutual Life Ins. Co.	207 8x 172.7 lr.	5	1728-48	20	$1,500,000	$11,600,000
N.E.C.						
7th Ave., West Side, 55th to 56th St. N.W.C.&S.W.C.						
Park Sheraton Cp...	200.10x175	21	860-78	29	$1,245,000	$6,700,000
56th St., South Side, Broadway to 8th Ave.						
Roth & Buckbinder Cp. ...	20x100 5	5	234	55	$44,000	$75,000
P. & G. Scognamillo	20x100.5	5	236	57	44,000	75,000
S. Goldman ...	45x100.5	5	238-40	58	100,000	120,000
B. S. Feldmeo...	20x100.5	5	242	160	36,000	60,000
Bel Ray Hldg. Cp..	20x100.5	5	244	50	36,000	43,000
Section 4, Volume 1, Block 1028—8th Ave., East Side, 56th to 57th St. N.E.C.						
— Schlossman ...	60 5x90	2	950	1	$240,000	$250,000
J. Schlussman ...	40x90	6	952-4	4	125,000	145,000
56th St., North Side, 8th Ave. to Broadway.						
J. Schlussman ...	20x100.5	4	243	101	$45,000	$70,000
Broadway, West Side, 56th to 57th St. N.W.C.						
D. R. Schlossman, et al. ...	162.4x 210.11½ lr.	5	1751-63	12	$1,000,000	$1,120,000
250 W. 57 St. Assocs.	64.8½x 240.11½ lr.	24	1767-69	56	1,600,000	5,700,000
S.W.&S.E.C.						
Broadway, East Side, 57th to 56th St. S.E.C.						
Gen'l Motors Cp...	136.3x 141.5 lr.	9	1770-58	47	$900,000	$1,400,000
Broadw'y Tabernacle	60x 171.5 lr.	9	1750-6	17	Exempt	Exempt
N.E.C.						
7th Ave., West Side, 56th to 57th St. N.W.C.						
S. Dornbuech ...	100.5x 200 lr.	V	886-92	23	$1,290,000	$1,300,000
Sipel Rlty. Corp....	100.5x 115 lr.	14	900-898	35	635,000	1,025,000
S.W.C.						
57th St., South Side, 7th Ave. to Broadway.						
American Society of Civil Engineers ..	75x 116.10 lr.	4	218-220	42	$365,000	$420,000
Section 4, Volume 1, Block 1029—8th Ave., and Broadway, East Side, 57th to 58th St.						
Col. Cir. Arc. Co....	216.2x 201.2½ lr.	25	1775-85	5	$2,815,000	$8,000,000
Broadway, East Side, 58th to 57th St. S.E.C.						
W. S. Fedl. Svg. & Loan Asso. ...	108.1x 126 lr.	20	1784-90	66	$700,000	$2,125,000
Circle Control Corp.	53.10x 181 2 lr.	12	1780-1782	14	270,000	470,000
Geron Corp. ...	54.3x 91.2 lr.	26	1772-76	12	330,000	950,000
N.E.C.						
57th St., North Side, Broadway to 7th Ave.						
Circle Control Corp.	50x100.5	8	225	17	$255,000	$425,000
Excelsior Sav. Bank	100x100 5	12	219-23	19	460,000	1,235,000
Am. Fine Arts Soc..	75x200.10	4	215	23	Exempt	Exempt
7th Ave., West Side, 57th to 58th St. N.W.C.						
Taylor Freeman Ely	100.5x175	16	902-908	27	$900,000	$1,060,000
200 W. 58th St. Mgt.	100.5x100	12	910-16	38	500,000	705,000
S.W.C.						
58th St., South Side, 7th Ave. to Broadway.						
Edin. Films, Inc. ...	75x100.5	8	202-08	37	$165,000	$250,000
United Jewish App.	110x100.5	6	216-24	43	Exempt	Exempt
226 W. 58th St. Cp.	20x100.5	5	226	47	40,000	55,000
Circle Control Corp.	45x100.5	V	228-30	48	90,000	90,000
Rosalind Neuwirth..	20.2x100.5	2	232	50	40,000	55,000
Section 4 Volume 1, Block 1030—East Side, and Broadway, West Side, 58th St. to Columbus Circle.						
H. Hartford ...	75 11x 97.11 lr.	7	2	1	$325,000	$400,000
N.&S.E.C.						
Broadway, East Side, Central Park South to 59th St. S.E.C.						
240 Cent. Pk. So., Inc. ...	216.1½x 189.10½ lr.	20	1792	58	$1,780,000	$8,900,000
N.E.C.						
58th St., North Side, Broadway to 7th Ave.						
231 W. 58th St. Cp..	25x100.5	3	231	15	$42,000	$47,000
Fabco Rlty. Corp..	25x100.5	4	229	16	50,000	58,000
Edgar S. Appleby.	50x100.5	1	225-7	17	100,000	117,000
240 Central Park So.	100x200.10	4	223	19	500,000	2,750,000
City of New York..	25x100.5	8	215	23	Exempt	Exempt
A. E. Murray ...	25x100 5	4	213	24	60,000	80,000
Amerg Amerikian ..	25x100.5	5	211	25	50,000	63,000
Trebuhs Realty Co., Inc. ...	25x100.5	3	209	26	60,000	55,000
Trebuhs Realty Co., Inc. ...	20x50.5	3	203	129	25,000	27,000
7th Ave., West Side, 58 St. to Central Park South. N.W.C.						
Trebuhs Realty Co., Inc. ...	60.5x80	3	922-4	29	$195,000	$200,000
Trebuhs Rlty. Co., Inc. ...	125x150 lr.	4	926-34	34	800,000	1,050,000
Trebuhs Realty Co., Inc ...	25.5x100	12	936	36	210,000	295,000
F.&R.S.W.C.						
Central Park South, 7th Ave. to Columbus Circle and Broadway.						
W. Propis Austiner.	25x100.5	6	208	39	$110,000	$116,000
210 Central Pk So., Inc. ...	25x100.5	5	210	40	105,000	110,000
210 Central Pk So., Inc. ...	25x100.5	4	212	41	105,000	110,000
210 Central Pk So., Inc. ...	25x100 5	5	214	42	105,000	110,000
Galosbero Studio Co.	50x100.5	14	222-4	16	220,000	325,000
Carlo M. Palerno...	75x100.5	17	226-30	48	325,000	675,000
Total Assessed Valuation Sec. 4, Vol. 1..					$256,598,000	$506,083,500

EXEMPT PROPERTY.

Section 4, Volume 1.

Owner or Occupant	Size of Lot	Stories High	Block No.	Lot No.	Value of Real Estate Unimproved	Value of Real Estate with Improvements Thereon
Town Hall, Inc. ...	125x100.6	4	996	21	$310,000	$600,000
City of N. Y. P. S.	150x 100.5 lr.	4	998	41	460,000	550,000
Episcopal Ch. St. Mary Virgin ...	125x 200.10 lr.	4	999	12	727,500	792,000
Salvation Army...	20.10x100.5	2	1003	104	95,000	107,000
City of N. Y. P. S.	150x 200.10 lr.	5	1007	15	675,000	735,000
First Ch. Religious Science ...	25x100.5	2	1007	43	60,000	85,000
St. Thomas Church.	71.5x100.5	4	1008	22	315,000	600,000
Jew. Bd. of Guard..	60x100	12	1009	11	230,000	540,000
Calvary Baptist Ch.	160x100.5	16	1010	15	210,000	390,000
Metro. Opera Assn., Inc. ...	50x98 9	6	1012	26	137,500	180,000
Christian Missionary Alliance ...	100x50.2½	6	1015	59	315,000	525,000
Gr. N. Y. Cp., 7th Day Advent ...	60x100.5	7	1018	13	177,000	533,000
Gr. N. Y. Cp., 7th Day Advent ...	60x100.6	7	1018	13	3,000	9,000
City of New York..	119.2½x 40.1 lr.	..	1018	65	250,000	310,000
N. Y. City Fire Dpt.	22x97	2	1019	61	105,000	125,000
St. Malachy's R. C. Church ...	78x 100.5 lr.	1	1021	7	170,000	265,000
Y. M. C. A. ...	150.7x100	15	1022	61	580,000	1,575,000
American Nat. Theater & Academy ...	130.9x 100.6	..	1024	7	315,000	830,000
City of N. Y. ...	200.10x 137.6 lr.	4	1025	1	765,000	1,600,000
Bway. Tabern. Soc..	80x171.5	9	1028	E. of 17	750,000	1,200,000
American Fine Arts	75x200.10	4	1029	23	510,000	700,000
United Jewish App..	110x100.5	6	1029	43	245,000	1,200,000
City of New York..	25x100.5	8	1030	23	60,000	60,000
Yearly Exemptions.						
St. Mary the Virgin	125x200.10	4	999	12	60,000	65,000
St. Malachy R. C. Church ...	18x82.6	5	1021	9	32,000	57,000
Exempt Property ...					$7,627,000	$13,640,500

State of New York, City of New York, County of New York, ss.:

I, John J. Moore, one of the Assessors of The City of New York, do depose and swear that the foregoing volume numbered 1, Section 4, is one of the following volumes: Section 4, Volumes 1, 2 and 3, which together contain a detailed statement of all the taxable property embraced within the district assigned to me by the President of the Tax Commission of The City of New York for assessment under his direction and entered in the Annual Record of the Assessed Valuation of Real Estate in the Borough of Manhattan, in the City of New York, for the fiscal year July 1, 1960 to June 30, 1961.

That I have personally examined each and every house, building, lot, pier, and other taxable property within said district; that in said volumes are set down and given the description, the Street, the Section or Ward, Block and Lot and Map or Identification numbers of said Real Estate embraced within such district, the sum for which, in my judgment, each separately assessed parcel of Real Estate would sell under ordinary circumstances if it were wholly unimproved; and separately stated, the sum for which the same parcel would sell under ordinary circumstances with the improvements, if any, thereon; also the name of the owner or occupant thereof, so far as the same is known; also any other information which the President of the Tax Commission required.

JOHN J. MOORE, Assessor.

Sworn to before me this 29th day of January, 1960

JACOB MARKOWITZ, Justice of the Supreme Court of the State of New York.

Owner or Occupant	Size of Lot	Stories High	St. No.	Lot No.	Value of Real Estate Unimproved	Value of Real Estate with Improvements Thereon
Section 4, Volume 2, Block No. 1031—9th Ave., East Side, 40th to 41st St. N.E.C.						
Port of N. Y. Auth.	197.6x800	3	..	1	Exempt	Exempt
Section 4, Volume 2, Block No. 1032—9th Ave., East Side, 41st to 42d St. N.E.C.						
N. & L. Guerra ...	20x75	4	563	1	$50,000	$64,000
F. Grossman ...	19.8½x75	4	564	3	36,000	47,000
M. Grossman ...	19.8½x75	4	568	5	36,000	47,000
Bergro Rlty. Corp..	19.8½x75	4	568	103	38,000	42,000
Bergro Rlty. Corp..	19 8½x75	4	570	1	36,000	50,000
L. Marder ...	19.8½x65	4	572	64	37,000	43,000
A. Berger ...	19.8½x65	4	577½	63	37,000	53,000
L. Marder ...	19.8½x65	4	576	162	37,000	44,000
L. Brenner Est. ...	89.8½x 62 lr.	4	580	61	176,000	210,000
S.E.C.						
41st St., North Side, 9th to 8th Ave.						
L. T. Crowley APC.	25x98.9	5	355	101	$45,000	$55,000
351 W. 41st St., Inc.	50x98.9	5	353	5	110,000	225,000
Bathhouse ...	50x98.9	V	349	7	110,000	110,000
McGraw Hill Bldg. Cp. ...	25x98.9	V	331	21	50,000	50,000
McGraw Hill Bldg. Cp. ...	25x98.9	V	319	23	50,000	50,000
Maidmor Rlty. ...	50x98 9	V	317	23	110,000	110,000
Toyet Rlty. Corp...	40x98.9	6	311	25	85,000	105,000
City Bk. & Farmers Trust Co. ...	60x98.9	V	309	26	130,000	130,000
City Bk. & Farmers Trust Co. ...	20x19.5	4	303	129	42,000	46,000
8th Ave., West Side, 41st to 42d St. N.W.C.						
City Bk. & Farmers Trust Co. ...	24.9x80	4	641	23	$165,000	$175,000
City Bk. & Farmers Trust Co. ...	24.6x80	3	643	30	115,000	130,000
City Bk. & Farmers Tr. Co. ...	24.8x100	4	645	31	130,000	145,000
City Bank Farmers Trust Co. ...	24.8x100	4	647	32	130,000	155,000
City Bank Farmers Trust Co. ...	16.5x100	2	649	33	90,000	98,000
First Nat. City Tr. Co. ...	82 4x100	V	655	36	650,000	650,000
S.W.C.						
42d St., South Side, 8th to 9th Ave.						
1042 Cp. ...	100x98.9	5	304	37	$500,000	$500,000
312 W. 42d St. Rlty. Corp. ...	25x98.9	6	312	41	95,000	102,000
McGraw Hill Bldg. Cp. ...	75x98.9	V	314	42	290,000	290,000
McGraw Hill Bldg. Cp. ...	73.2x lr.	1	322	45	400,000	415,000
McGraw-Hill Bldg. Corp. ...	180x197.6	33	328	48	950,000	4,000,000
6526 Corp ...	96.10x 197.6	1	342	54	675,000	2,000,000
All Cont. Co. ...	25x98.9	2	348	57	75,000	55,000
352 W. 42d St. Corp.	93x98.9	V	350	58	300,000	300,000
Section 4, Volume 2, Block No. 1033—9th Ave., East Side, 42d to 43d St. N.E.C.						
Alps Drug Co., Inc.	20x50	4	682	1	$74,000	$85,000
Bianca Lesser ...	40x50	4	684	3	79,000	80,000
Fanny Cahn Rlty. Co. ...	40.5x80	2	688	5	105,000	132,000
Ashton Realties, Inc.	20.1x80	4	692	64	37,000	45,000
Est. of T. Cohen, Inc. ...	20.1x80	4	694	63	37,000	43,000
H. Merriam ...	20.1x80	4	696	162	34,000	38,000
Minole Baskin ...	20.1x80	4	698	62	34,000	42,000
Lubin & Lader ...	30.1x80	5	600	61	49,000	61,000
S.E.C.						

See last page for footnotes.

42d St., North Side, 9th to 8th Ave.

Owner or Occupant	Size of Lot	Stories High	St. No.	Lot No.	Value of Real Estate Unimproved	Value of Real Estate with Improvements Thereon
Donnlee Rlty	20x60		365	101	$62,000	$76,000
352 W. 43 St. Cp...	20x100.5	V	361	5-	350,000	350,000
Holland Mfg. Co. ..	90x100.5	20	359	6	270,000	725,000
Sisters of Charity of St. Vin. De Paul.	200x200 10	5	331	9	Exempt	Exempt
R. C. Church of Holy Cross & Academy.	25x100.5	4	329	17	Exempt	Exempt
Mosaic Tile Co.	25x100.5	5	327	18	80,000	81,000
Maidman Rlty. Cp..	25x100.5	5	325	19	80,000	84,000
Maidman Rlty. Cp..	25x100.5	5	323	20	80,000	84,000
Maidman Rlty. Cp..	25x100.5	5	321	21	80,000	85,000
D. Korn	25x100.5	5	319	23	80,000	88,000
Maidman Rlty. Cp.	22x100.5	5	313	25	80,000	80,000
Maidman Rlty. Cp..	30x100.5	V	309	26	110,000	110,000
I. Maidman	20x100.5	V	307	27	72,000	72,000
I. Maidman	20x100.5	V	305	28	72,000	72,000

8th Ave., West Side, 42d to 43d St. N.W.C.

Owner or Occupant	Size of Lot	Stories High	St. No.	Lot No.	Value Unimproved	Value with Improvements
Wm. Volke	20.1x75	4	661	29	$160,000	$172,000
Wm. Volke	20.1x75	4	663	30	110,000	120,000
Wm. Volke	20.3x75	4	665	180	90,000	100,000
Sarena Rlty. Co. ..	20x75	4	667	81	90,000	100,000
Garment Cent. Gar.	20x100 Ir.	12	669	32	220,000	565,000
Eight Assoc.	100.5x125	4	673	36	590,000	800,000

S.W.C.

42d St., South Side, 8th to 9th Ave.

Owner or Occupant	Size of Lot	Stories High	St. No.	Lot No.	Value Unimproved	Value with Improvements
Irving Maidman	25x100.5	V	308	38	$100,000	$100,000
I. Maidman	25x100.5	1	312	40	30,000	30,000
Dixie Parking Cp...	108x200.10	7	314-22	41	450,000	[illegible]
F. Levy	25x100.5	5	324	45	35,000	47,000
J. Maloney	25x100.5	5	326	46	35,000	47,000
J. Maloney	25x100.5	5	328	47	33,000	47,000
Forty Third Rlty. Cp	25x100.5	5	330	48	35,000	49,000
R. C. Ch. of Holy Cross	100x200.10	1	..	49	Exempt	Exempt

Section 4. Volume 2. Block No. 1034—9th Ave., East Side, 43d to 44th St. N.E.C.

Owner or Occupant	Size of Lot	Stories High	St. No.	Lot No.	Value Unimproved	Value with Improvements
R. Schenker	16.8x59	4	602	1	$25,000	$31,000
G. Unsold	16.5x59	4	604	101	17,000	23,000
G. Unsold	17.0½x59	4	606	2	16,000	20,000
Jos. Kuhanz	25.1½x59	4	608	3	23,000	27,000
F. Merit	25.1½x100	6	610	4	65,000	120,000
Purdip, etc.	10.2x100	2	614	63	65,000	62,000
Ettie Lublin	40.2x100	8	620	61	76,000	125,000

S.E.C.

43d St., North Side, 9th to 8th Ave.

Owner or Occupant	Size of Lot	Stories High	St. No.	Lot No.	Value Unimproved	Value with Improvements
Harlem Apart. Inc.	21x75.81	8	357	103	$21,000	$25,000
City of New York..	195x100.5 Ir.	1	365	5	Exempt	Exempt
M. Miller	25x100.5	5	339	12	32,000	36,000
M. Miller	25x100.5	5	337	13	32,000	35,000
S. & A. Ribner	25x100.5	5	335	14	32,000	45,000
S. & A. Ribner	25x100.5	5	333	15	32,000	45,000
Flertsdale Gardens, Inc.	25x100.5	5	331	16	32,000	55,000
M. Miller	25x100.5	4	329	17	32,000	37,000
D. Leonardis, ano..	25x100.5	4	327	18	30,800	25,500
J. G. P. Schneider..	25x100.5	5	325	19	32,000	40,000
Herzbet Rlty. Co...	25x100.5	6	323	20	32,000	40,000
Holy Cross Lyceum	26x100.5	4	321	21	Exempt	Exempt
M. Fein	125x100.5	14	313	22	725,000	850,000
Velvex Mid City Cn.	25x100.5	5	309	27	45,000	48,000
Trump Rlty. Corp..	25x100.5	5	307	28	15,000	48,000

8th Ave., West Side, 43d to 44th St. N.W.C.

Owner or Occupant	Size of Lot	Stories High	St. No.	Lot No.	Value Unimproved	Value with Improvements
St. Joseph's Sem....	60x100	3	681	29	$300,000	$600,000
J. O'Donnell	20.2½x100	4	687	31	65,000	75,000
Sq. Deal Army & Navy Store	20.2½x100	4	689	32	65,000	75,000
Juster Salmon	25.1½x100	5	691	33	60,000	95,000
City Bk. & Farmers Trust Co.	50.2½x100	2	693	34	165,000	200,000
A. Bralla	25.1½x100	4	699	38	120,000	160,000

S.W.C.

44th St., South Side, 8th to 9th Ave.

Owner or Occupant	Size of Lot	Stories High	St. No.	Lot No.	Value Unimproved	Value with Improvements
Velvex Mid City Cn.	176x100.5	V	306	37	$315,000	$315,000
31 W. 44th St. Cp..	14x59x100.5	V	322	44	105,000	105,000
S. P. Jarboe	41x100.5	6	328	46	75,000	90,000
Rlty. Control	172x100.5	3	332-41	48	300,000	650,000
G. Miller	25x100.5	1	316	55	32,000	40,000
Ancril Rlty. Corp..	26x100.5	3	348	56	32,000	40,000
Dykes Lumber Co..	25x100.5	3	350	57	32,000	40,000
Dykes Lumber Co..	25x100.5	3	352	58	32,000	50,000
Temas Rlty.						
Crown Motion Pict., Inc.	25x100.5	4	354	59	32,000	35,000
Bertha Price	25x100.5	5	356	60	32,000	77,000

Section 4. Volume 2. Block 1035—9th Ave., East Side, 44th to 45th St. N.E.C.

Owner or Occupant	Size of Lot	Stories High	St. No.	Lot No.	Value Unimproved	Value with Improvements
S. Koenig	200.10x91	13	622	1	$425,000	$1,875,000

S.E.C.

44th St., North Side, 9th to 8th Ave.

Owner or Occupant	Size of Lot	Stories High	St. No.	Lot No.	Value Unimproved	Value with Improvements
P. V. D. Rlty. ...	27.6x100.5	5	353	5	$36,000	$140,000
351 W. 44th Street Corp.	27x100.5	5	351	6	35,000	42,000
F. M. Port, ano.	27x100.5	5	349	7	35,000	42,000
F. M. Port, ano.	27.6x100.5	5	347	8	36,000	43,000
20th Century Fox..	50x100.5	3	345	9	70,000	145,000
J. Hornstein, Inc...	25x100.5	3	341	11	32,000	65,000
Maidmor Rlty.	25x100.5	5	339	12	32,000	35,000
Paramount Pictures, Inc.	100x100.5	2	331	13	175,000	225,000
S. Graber	275x100.5	10	329	17	355,000	1,500,000
J. Goodman	75x100.5	V	..	25	130,000	140,000
J. Goodman	25x100.5	2	307	28	40,000	40,000

8th Ave., West Side, 44th to 45th St. N.W.C.

Owner or Occupant	Size of Lot	Stories High	St. No.	Lot No.	Value Unimproved	Value with Improvements
Hacela, Inc.	100x100	4	701	29	$115,000	$735,000
Arden Rlty. Co.	100.5x100	3	715	36	415,000	650,000

S.W.C.

45th St., South Side, 8th to 9th Ave.

Owner or Occupant	Size of Lot	Stories High	St. No.	Lot No.	Value Unimproved	Value with Improvements
Martin Beck Theatre Co	133.4x100.5	4	302	37	$200,000	$170,000
J. Ramo, ano.	60x100.5	3	316	42	75,000	115,000
J. Ramo, ano.	17.6x100.5	3	326	45	21,000	25,000
C. Capanigri	17.6x100.5	3	328	146	21,000	25,000
Dunhill Rlty. Co.	17.6x100.5	V	330	47	21,000	21,000
Dunhill Rlty. Co.	17.6x100.5	V	332	48	21,000	21,000
Dunhill Rlty. Co.	17.6x100.5	V	334	148	21,000	31,000
G. A. Sussman	17.6x100.5	V	336	49	21,000	21,000
Dunhill Rlty	52.6x100.5	V	338	50	70,000	70,000
— Sussman	17.6x100.5	3	340	150	30,000	38,000
Dunhill Rlty. Cp..	17.6x100.5	V	342	51	30,000	38,000
344 W. 45th St. Cp..	25x100.5	5	344	52	30,000	48,000
344 W. 45th St. Cp..	25x100.5	5	346	53	65,000	65,000
Wm. Heinke	25x100.5	5	348	54	18,000	23,000
Dunhill Rlty.	25x100.5	..	350	55	18,000	18,000
Dunhill Rlty. Corp..	25x100.5	..	352	56	65,000	65,000
Fraternidad Rlty. Corp.	25x100.5	5	354	57	30,000	60,000
Wm. N. & A. Heinke	25x100.5	5	356	58	30,000	46,000
Tobran Rlty. Co., Inc	29.6x100.5	5	358	59	35,000	43,000
L. Damascus et al.	29.6x100.5	5	360	60	35,000	52,000

Section 4. Volume 2. Block No. 1036—9th Ave., East Side, 45th to 46th St. N.E.C.

Owner or Occupant	Size of Lot	Stories High	St. No.	Lot No.	Value Unimproved	Value with Improvements
— Lubin	25.5x100	5	643	1	$15,000	$65,000
648 9th Ave. Cp.	25x100	5	644	2	30,000	40,000
Lubin Jewel Cp.	25x100	5	645	3	30,000	40,000
649 9th Ave. Cp.	25x100	5	648	4	30,000	40,000
M. Jaffe	40.5x100	5	650	63	48,000	55,000
V. Rolfo	20x63	4	654	163	18,000	25,000
C. M. Bavaro	20x63	4	655	62	18,000	26,500
P. Weber	25x63	4	658	61	29,000	31,000

S.E.C.

45th St., North Side, 9th to 8th Ave.

Owner or Occupant	Size of Lot	Stories High	St. No.	Lot No.	Value Unimproved	Value with Improvements
J. & H. G. Freeman	25x100.5	5	357	5	$20,000	$12,000
Blupal Rlty.	25x100.5	5	355	6	30,000	42,000
Blupal Rlty.	25x100.5	6	353	7	30,000	42,000
Blupal Rlty.	25x100.5	5	351	8	30,000	42,000
M. Gewold	25x100.5	5	349	9	30,000	36,000
A. D. J. Rlty. Corp.	100x100.5	6	347	10	135,000	270,000
Javasilo Co.	175.10x100.5	10	337	14	250,000	550,000
C. G. Keller	19.9¼x100.5	1	323	21	21,000	25,000
C. G. Keller	61.9¼x100.5	8	317	23	90,000	190,000
Delnor Rlty. Cp...	125.11x100.5	8	305	28	150,000	300,000
Realty Control Cp.	25x100	V	..	129	45,000	45,000

8th Ave., West Side, 45th to 46th St. N.W.C.

Owner or Occupant	Size of Lot	Stories High	St. No.	Lot No.	Value Unimproved	Value with Improvements
Realty Control Cp..	25.1½x74.4	1	717	29	$90,000	$96,000
Realty Control Cp..	25.1½x74.4	4	719	30	65,000	65,000
Realty Control Cp..	25.1½x74.1	4	721	31	60,000	63,000
Midtown Control Cp.	25.1½x75	4	723	32	60,000	63,000
Wohlgemuth Holding Corp.	25.1½x75	1	725	33	60,000	75,000
Cappa Rlty. Co.	25.1½x75	4	727	34	60,000	65,000
Coppa Rlty. Co.	25.1½x75	4	729	35	65,000	70,000
Coppa Rlty. Co.	25.1½x75	4	731	36	95,000	106,000

B.W.C.

46th St., South Side, 8th to 9th Ave.

Owner or Occupant	Size of Lot	Stories High	St. No.	Lot No.	Value Unimproved	Value with Improvements
Coppa Realty Co.	16.8x100.5	4	304	136	$27,000	$32,000
Coppa Realty Co.	16.5x100.5	1	306	137	21,000	29,000
St. Luke's German Evan. Luth. Ch.	91.8x100.5	5	308	37	Exempt	Exempt
V. Meer & ano.	41x100.5	6	318	41	65,000	100,000
J. Boyd	16.5x100.5	3	322	112	20,000	23,000
E. L. Rappo	16.8x100.5	3	324	43	20,000	23,000
Jos. Boyd	16.8x100.5	6	326	44	20,000	23,000
328-30 W. 46th St..	20x100.5	3	328	16	21,000	29,000
328-30 W. 46th St..	20x100.5	3	330	145	21,000	29,000
New York Savs. Bk.	20x100.5	4	332	46	24,000	30,000
R. Buratti	20x100.5	4	334	47	24,000	30,000
Tenfeld, Inc.	20x100.5	4	336	19	21,000	30,000
Tenfeld, Inc.	20x100.5	4	338	148	21,000	30,000
C. R. Chion	20x100.5	3B	340	49	21,000	27,000
Louis Beretta	20x100.5	3	342	50	24,000	29,000
F. Napolitano	20x100.5	3	344	51	21,000	29,000
316 W. 46th St. Cp..	20x100.5	3	346	52	21,000	29,000
S. Lecchi	15.6x100.5	3	348	152	15,000	23,000
A. & G. Brea	15x.6x100.5	3	350	53	15,000	23,000
Gates Equities, Inc..	75x100.5	6	352-356	54	90,000	125,000
Lenfra Rltys., Inc..	16.8x100.5	3B	358	57	20,000	22,000
D. & M. Del Pizzol	16.8x100.5	3	360	157	20,000	23,000
H. Kuntz	16.8x100.5	3	362	58	20,000	23,000
S. R. Bozzonetti	16.8x100.5	3	364	59	20,000	23,000
N. Semeria	16.8x100.5	3	366	159	20,000	22,000
Q. B. Ballera & ano.	16.8x100.5	3B	368	60	20,000	23,000
J. Hoeckh	18.6x60	4	370	161	14,000	19,000
I. Efros & ano.	18.6x60	4	372	162	15,000	20,000

Section 4, Volume 2, Block No. 1037—9th Ave., East Side, 46th to 47th St. N.E.C.

Owner or Occupant	Size of Lot	Stories High	St. No.	Lot No.	Value Unimproved	Value with Improvements
H. Kessler	22x60 Ir.	5	662	1	$25,000	$35,000
Sann Klass	28.6x67.0½ Ir.	5	664	2	23,000	37,000
Minlan Realty Co...	26.9½x68.6¼ Ir.	6	668	3	25,000	32,000
R. & J. Fernandez.	25.1½x82.2½ Ir.	5	670	4	25,000	38,000
Nianpel Rlty. Cp...	25.5x99.3 Ir.	5	672	44	27,000	40,000
G. L. Eckstein	21.8½x98.3½ Ir.	3	674	63	23,000	10,000
E. Gazzolo	25x75	4	676	62	20,000	31,000
S. Grasiano	25.3½x75	4	678	61	38,000	44,000

S.E.C.

46th St., North Side, 9th to 8th Ave.

Owner or Occupant	Size of Lot	Stories High	St. No.	Lot No.	Value Unimproved	Value with Improvements
H. Kessler	15x58.1½ Ir.	4	373	101	$9,000	$12,000
J. & L. Alfero	16.6x107.6½ Ir.	3	371	102	11,000	15,000
M. Smith	16.6x155.10½ Ir.	3	369	104	18,000	22,000
D. Gordon Rlty. Co.	16.6x100.5	4	367	5	19,000	30,000
W. Curtis	16.6x100.5	3	365	105	19,000	23,000
D. & S. Weiner	16.6x100.5	3	363	6	19,000	23,000
Stefano Lecchi et al.	16.6x100.5	3	361	106	19,000	23,000
359 W. 46th St. Cp..	16.6x100.5	5	359	7	19,000	23,000
Albadoris Hldg. Cp.	16.6x100.5	3	357	8	19,000	23,000
Dolf Pierre, Inc.	20x100.5	3	355	9	21,000	28,000
L. Cutilca	19.6x100.5	3	353	109	23,000	29,000
J. C. Van Loan	19.6x100.5	3	351	10	23,000	26,000
Ellnora Rlty. Corp.	19.6x100.5	3	349	11	23,000	26,000
E. Dahl	19.6x100.5	5	347	12	23,000	27,000
F. B. Burgray	19.6x100.5	3	345	13	23,000	28,000
— Tierney	19.6x100.5	3	343	113	23,000	27,000
G. H. & F. McCabe	19.6x100.5	3	341	14	23,000	27,000
C. & B. Rosso	16.8x100.5	3	339	15	19,000	21,000
333 W. 46th St. Co.	52.10x100.5	3	337—	16	63,000	63,000
333 W. 46th St. Cp.	19.6x100.5	3	331—	18	23,000	26,000
333 W. 46th St. Cp.	16.8x100.5	3	329—	19	19,000	21,000
333 W. 46th St. Cp.	16.8x100.5	3	327—	119	19,000	21,000
S. Margolis	19.6x100.5	3	325	20	23,000	25,000
S. Margolis	16.8x100.5	3	323	21	19,000	21,000
S. Margolis	20x100.5	3	319	22	18,000	60,000
Rose Buratti	20x100.5	3	317	23	21,000	29,000
Jno. J. Walsh	20x100.5	3	315	24	21,000	29,000
J. Le Douzen	20x100.5	3	313	25	24,000	30,000
G. Larber	40x100.5	..	309	26	45,000	48,000
G. Larber	20x100.5	3	307	27	21,000	27,000

8th Ave., West Side, 46th to 47th St. N.W.C.

Owner or Occupant	Size of Lot	Stories High	St. No.	Lot No.	Value Unimproved	Value with Improvements
M. M. Gettinger	85.11½x125 Ir.	5	733	80	$360,000	$140,000
H. K. L. Rlty. Corp.	80.10½x150 Ir.	5	741-743	33	125,000	155,000
763 Holding Co.	25x100	3	763	34	65,000	72,000
Peoples Indus. Bk.	25x100	5	765	35	70,000	78,000
Jno. F. Hill	25x100	5	767	36	105,000	120,000

B.W.C.

47th St., South Side, 8th to 9th Ave.

Owner or Occupant	Size of Lot	Stories High	St. No.	Lot No.	Value Unimproved	Value with Improvements
City N. Y. Fire Dept.	25x93.6 Ir.	4	304	37	Exempt	Exempt
Rlty. Control Cp...	25x76.0½ Ir.	5	306	38	$24,000	$25,000
Trump Rlty. Corp..	25x100.5	5	308	39	27,000	32,000
Trump Rlty. Corp..	25x100.5	5	310	40	27,000	32,000
N. J. Hymes	25x100.5	5	312	41	27,000	33,000
Trump Corp	25x100.5	3	314	42	27,000	30,000
R. Peck	25x100.5	5	316	43	27,000	31,000
S. Wildman	25x100.5	4	318	44	27,000	31,000
Trump Realty Corp	20x100.5	5	320	45	32,000	33,000
Lynch & Breen	18x100.5	5	322	46	24,000	28,000
Westates, Inc.	27.6x100.5	5	324	47	30,000	38,000
Westates, Inc.	27.6x100.5	5	326	48	30,000	38,000
Essar Rent	29x100.5	6	328	49	29,000	47,000
Essar Rent	20x100.5	5	330	50	29,000	23,000
Jayes Development.	28x100.5	5	332	51	29,000	32,000
L. Foeller	29x100.4	5	334	52	23,000	32,000
S. M. F. M. Venditti	20x100.5	5	336	63	24,000	21,000
J. Damacus	27x100.5	5	338	64	27,000	35,000
J. Damacus	28x100.5	5	340	65	26,000	34,000
J. Damacus	20x100.5	5	342	66	20,000	28,000
Louisa Masuelli	25x100.5	5	344	67	25,000	32,000
D. Schwartz, et al.	25x100.5	5	346	68	25,000	32,000
T. Feldman	25x100.5	5	348	69	25,000	32,000
T. Feldman	25x100.5	5	350	60	25,000	29,000
T. Feldman	25x60.3½ Ir.	4	352	160	15,000	17,000

Section 4, Volume 2, Block No. 1038—9th Ave., East Side, 47th to 48th St. N.E.C.

Owner or Occupant	Size of Lot	Stories High	St. No.	Lot No.	Value Unimproved	Value with Improvements
F. Cordigliano	30.11x70	4	682	1	$36,000	$12,000
J. J. Taboli	12x70	4	684	2	11,000	13,000
C. Spiros	18.11x70	4	686	102	17,000	20,000
J. Spiros	19.3½x70	4	688	3	17,000	20,000
L. F. Kurz	25.1½x100	5	690	4	20,000	40,000
Rejay Realty Corp.	25.1½x100	6	692	64	30,000	42,000
Trubia Bros. Inc...	25.1½x100	4	694	63	20,000	35,000
A. Rlty. Cp.	20.1½x100	5	696	62	21,000	30,000
A. Rlty. Cp.	20.10x100	5	698	61	51,000	65,000

S.E.C.

47th St., North Side, 9th to 8th Ave.

Owner or Occupant	Size of Lot	Stories High	St. No.	Lot No.	Value Unimproved	Value with Improvements
Marty Partag	30x76.8½	5	359	101	$26,000	$55,000
J. Damascus	25x100.5	5	355	5	27,000	36,000
A. Manheimer	27x100.5	5	353	6	27,000	41,000
117 N. 17. Cp	21x100.5 Ir.	3	351	7	19,000	23,000
C. W. Hang	22x100.5 Ir.	5	349	8	21,000	23,000
T. V. Trans. Co.	60x100.5	4	347	9	Exempt	Exempt
P. Lemeter	25x100.5	1	343	11	25,000	30,000
Myhar Realty Corp.	25x100.5	4	341	12	21,000	33,000
West Side Hebrew Relief Assn.	35x100.5	3	339	13	Exempt	Exempt
City of New York..	110x200.10	4	337	14	Exempt	Exempt
B. Starn	20x100.5	5	323	20	25,000	37,000
B. Starn	25x100.5	5	321	21	25,000	37,000
C. Starn	25x100.5	5	319	22	25,000	32,000
J. Di Martino	60x200.10	5	311, 316	23	120,000	185,000
F. Grasl	30x100.5	5	313	25	20,000	40,000
F. Grasl	20x100.5	5	311	26	20,000	50,000
Seligman-Manheimer, et al.	25x100.5	5	309	27	27,000	31,000
S. V. M. Rlty. Corp.	24.10x100.5 Ir.	4	307	28	27,000	38,000

8th Ave., West Side, 47th to 48th St. N.W.C.

Owner or Occupant	Size of Lot	Stories High	St. No.	Lot No.	Value Unimproved	Value with Improvements
Personal Est. Inc...	20x100.3	3	771	29	$105,000	$116,000
Personal Est., Inc...	25x100	4	773	30	65,000	68,000
Dunhill Rlty. Corp..	25x100	5	777	31	65,000	75,000
Brookhaven Gardens	25x100	5	779	32	66,000	75,000
City Knickerbocker	19.7½x100	3	781	33	50,000	63,000
Francel Rlty. Corp..	25.3½x100	3	783	34	65,000	85,000
F. Mandelblatt	23.7x100 Ir.	3	785	35	80,000	86,000
Harry Silverman	32.4x100 Ir.	4	787	36	80,000	85,000

S.W.C.

48th St., South Side, 8th to 9th Ave.

Owner or Occupant	Size of Lot	Stories High	St. No.	Lot No.	Value Unimproved	Value with Improvements
F. Mandelblatt	16.8x100.5	4	306	37	$15,000	$72,000
J. & N. Proscia	16.8x100.5	3	308	137	17,000	20,000
Brookhaven Gard..	16.8x100.5	3	310	38	17,000	19,000
A. E. Beer	60x100.5	6	312	39	65,000	106,000
Lane Enterprise, Inc.	60x100.5	6	322	43	65,000	220,000
Amer. Irish Fels. Inst.	25x100.5	1	338	45	Exempt	Exempt
J. Ostpow	25x100.5	4	340	62	25,000	30,000
Deo Rlty. Co.	25x100.5	5	342	63	25,000	40,000
Deo Rlty. Co.	25x100.5	6	344	64	25,000	29,000
Deo Rlty. Co.	25x100.5	5	346	65	25,000	30,000
F. F. Desel	25x100.5	5	348	66	25,000	30,000
C. A. Ollarstadt	25x100.5	6	350	67	25,000	30,000
31 Lewis St. Cp....	25x100.5	5	352	68	25,000	30,000
354 W. 48th St., Inc.	25x100.5	5	354	69	26,000	30,000
A. Rlty. Cp	25x100.5	5	356	70	25,000	30,000

Section 4, Volume 2, Block No. 1039—9th Ave., East Side, 48th to 49th St. N.E.C.

Owner or Occupant	Size of Lot	Stories High	St. No.	Lot No.	Value Unimproved	Value with Improvements
Donrab Co., Inc.	25.1½x101	5	702	1	$18,000	$81,000
S. & A. Stein Rlty. Cp.	23.3½x98	5	704	2	26,000	30,000
S. & A. Stein Rlty. Cp.	23.3½x98	5	706	3	26,000	30,000
S. & A. Stein Rlty. Cp	23.8½x98 Ir.	6	708	103	26,000	30,000
710 9th Ave. Rlty. Corp.	28.8½x96	5	710	64	23,000	65,000
710 9th Ave. Rlty. Corp.	26.8½x93	5	712	63	29,000	65,000
M. Brandt	26.8½x98	6	714	62	29,000	40,000
716 9th Ave., Inc..	27x89	5	716	61	60,000	60,000

S.E.C.

48th St., North Side, 9th to 8th Ave.

Owner or Occupant	Size of Lot	Stories High	St. No.	Lot No.	Value Unimproved	Value with Improvements
367-9 W. 48th Rlty..	25x85 Ir.	5	369	5	$24,000	$31,000
367-9 W. 48th Rlty..	16x100.5	6	367	6	16,000	16,000
Albanian Orthod. Ch.	64x100.5 Ir.	3	365	7	Exempt	Exempt
T. V. Trans. Co. Corp.	45x100.5 Ir.	6	355-363	9	53,000	115,000
J. Finn	20x100.5	4	351	11	20,000	50,000
Vatel Rlty. Corp...	20x100.5	7	349	12	22,000	120,000
A. Fried	25x100.5	4	347	13	26,000	60,000
19 W. 7th St., Inc.	35x100.5	1	345	14	20,000	40,000
H. & P. Nyslot	18x100.5	3	341	15	18,000	20,500
Wohlerstein & Horton	20x101.5	3	337	16	13,000	13,000
Bolgard Hotel Cp...	162x200.10	16	325	17	385,000	1,400,000
F. & C. Mazzetti ...	18x100.5	4	317	123	22,000	25,000
316 W. 48th St. Rlty. Cp.	18x100.5	4	315	21	22,000	21,000
A. Rey	18x101.5	4	313	22	23,000	25,000
Bright Mngt., Inc...	20x100.5	4	311	26	21,000	27,000
Bright Mngt., Inc...	60x75	V	309	27	60,000	60,000

8th Ave., West Side, 48th to 49th St. N.W.C.

Owner or Occupant	Size of Lot	Stories High	St. No.	Lot No.	Value Unimproved	Value with Improvements
E. Lublin	25x100	4	791	29	130,000	166,000
Bright Mngt., Inc.	21x100 Ir.	3	793	30	72,000	77,000
Rlty. Surplus	20x81	4	797	31	55,000	100,000
J. Fein, Etc.	121.10x125 Ir.	8	799-815	32	600,000	815,000

S.W.C.

49th St., South Side, 8th to 9th Ave.

Owner or Occupant	Size of Lot	Stories High	St. No.	Lot No.	Value Unimproved	Value with Improvements
H. K. H. Gar. Rlty. Inc.	60x100.8 Ir.	5	304-306	38	$100,000	$275,000
Hega Rlty. Corp...	25x100.5	5	308	40	37,000	60,000
Hage Rlty. Corp...	25x100.5	5	310	41	37,000	55,000
Wm. Krefeld	25x100.5	6	312	42	37,000	42,000
318 W. 49th St. Co..	25x100.5	6	318	15	30,000	31,000
World Island Est.	25x100.5	5	320	17	30,000	21,000
World Island Estate	25x100.5	5	322	47	30,000	31,000
World Island Estate	25x100.5	6	324	18	30,000	33,000
World Island Estate	25x100.5	6	326	19	30,000	33,000
World Island Est.	25x100.5	5	328	50	30,000	33,000
World Island Estate	25x100.5	5	330	51	30,000	31,000
World Island Estate	25x100.5	6	332	52	30,000	33,000
A. Manheimer	25x100.5	6	334	53	30,000	31,000
A. Menheimer	25x100.5	6	336	54	30,000	35,000
B. Menheimer	25x100.5	6	338	55	30,000	35,000
World Island Est.	25x101.5	5	340	56	30,000	30,000
342 W. 49th St. Cp..	25x100.5	5	342	57	30,000	33,000
Von Glahn & Wilkartes	25x100.5	6	344	58	30,000	36,000
Von Glahn & Wilkartes	25x100.5	5	346	59	30,000	30,000
C. J. Simon	27x115.10 Ir.	6	350	60	32,000	48,000

Section 4, Volume 2, Block No. 1040—9th Ave., East Side, 49th to 50th St. N.E.C.

Owner or Occupant	Size of Lot	Stories High	St. No.	Lot No.	Value Unimproved	Value with Improvements
734 9th Ave. Corp...	24.11½x75	4	724	1	29,000	52,000
R. Cisneros	25x75	4	726	2	25,000	31,000
Bertha Schlanger ..	20.8x100	4	728	3	24,000	31,000
B. J. Burnberg	20.6x100	4	730	4	24,000	29,000
B. Lichtenstein	20.7x100 Ir.	1	732	104	24,000	29,000
Salus Realty Corp...	22.7½x90 Ir.	4	734	64	24,000	32,000
Franklin Moving & Storage Co	22.2x80	4	734	63	24,000	47,000
Fifty Rltys., Inc...	44.2x80	6	740	61	60,000	105,000

S.E.C.

See last page for footnotes.

Owner or Occupant	Description of Property: Size of Lot	Stories High	St. No.	Lot No.	Value of Real Estate Unimproved	Value of Real Estate with Improvements Thereon
49th St., North Side, 9th to 9th Ave.						
Vea Rlty. Cp.	25x50.1+	4	541	101	$17,000	$23,000
H. Rowald	26x 111.8 lr.	5	543	3	31,000	36,000
Abe Manheimer	25x100 lr.	3	547	5	30,000	32,000
343 49th Cp	25x100.5	5	345	7	30,000	33,000
343 49th Cp	25x100.5	5	343	8	30,000	33,000
Cornell University	76x 200.10 lr.	V	..	8	150,000	150,000
331 W. 49th St. Cp.	25x100.5	4	35	12	30,000	37,000
6th Ave., West Side, 49th to 50th St. N.B.W.C.						
Madison Sq. Garden Corp	200.10x500	6	309-325	29	12,500,000	$5,400,000
50th St., South Side, 6th to 9th Ave.						
F. S. Grossman, ano.	25x100	4	314	56	$50,000	$40,000
F. S. Grossman, ano.	40.3x100.5	3	356-358	57	48,000	65,000
Milfoed Opec. Co.	79x100.5	4	360	59	110,000	180,000
Section 4, Volume 2, Block No. 1041—9th Ave., East Side. 50th to 51st St. N.E.C.						
New Equity Cafe Inc.	25.5x100	5	742	1	$44,000	$65,000
L. & R. Bienenfeld.	25x100	5	744	3	29,000	42,000
Shafer Jarvis Plbg.	25x100	5	746	5	29,000	41,000
Com. Inv.	25x100	5	748	4	29,000	34,000
B. B. Moon	25x100	5	750	64	29,000	40,000
B. & W. Stein	25x100	5	753	63	29,000	36,000
G.G.G. Holding	25x100	4	754	62	29,000	38,000
N. Saggese et al.	25.5x100	5	756	61	44,000	85,000
49th St., North Side, 9th to 9th Ave. S.B.C.						
865 W. 50th St. Cp.	25x100.5	5	365	5	$30,000	$50,000
Minell Bldg. Co.	19.6x 100.5 lr.	5	363	8	24,000	30,000
N. Y. Polyclinic Hospital & Med. School	19.3x 100.5 lc.	3	361	7	Exempt	Exempt
N. Y. Polyclinic	19.2x 100.5 lr.	3	359	107	23,000	25,000
N. Y. Polyclinic Medical School & Hospital	280x 200.10 lr.	..	349	11	Exempt	Exempt
N. Y. Polyclinic Med. School	19.2x100.5	5	335	117	23,000	25,000
N. Y. Pol. Med. Sch.	19.2x100.5	3	331	13	23,000	27,000
Kilegl Rlty. Cp.	19.2x100.5	3	329	19	23,000	25,000
Kilegl Rlty. Corp.	19.2x100.5	3	327	20	23,000	24,000
Kilegl Rlty. Corp.	57.6x100.5	4	323	21	90,000	170,000
Sanche Rlty. Corp.	19.2x100.5	4	319	23	24,000	30,000
Sanche Rlty. Corp.	19.2x100.5	4	317	123	24,000	30,000
Sanche Rlty. Corp.	19.2x100.5	4	315	24	25,000	32,000
Sanche Rlty. Corp.	19.2x100.5	4	313	25	26,000	36,000
Sanche Rlty. Corp.	19.2x100.5	4	311	26	29,000	39,000
S. Chatlovitz	19.2x100.5	3	309	27	29,000	49,000
Sam Chelfin	19.2x100.5	4	N.W.C.			
8th Ave., West Side, 50th to 51st St.						
Stell Jey, Inc.	183.5x 187.5 lr.	4	831	29	$575,000	$675,000
S. Baer, ano.	22x80	4	843	84	58,000	70,000
S. Baer, ano.	22x80	4	845	85	58,000	70,000
S. Baer, ano.	23.5x80	4	847	88	90,000	100,000
51st St., South Side, 8th to 9th Ave. B.W.C.						
Hermzel Rlty. Cp.	40x100.5	5	002	87	$60,000	$125,000
306 W. 51st St., Inc.	60x100.5	6	..	88	90,000	150,000
City of New York	6x100.5	..	..	89	500	500
N. Amelrano	19.10x 100.5	5	912	40	24,000	33,000
Samuel Huston	19.10x 100.5	5	914	41	24,000	35,000
Edith Brown	19.10x 100.5	5	916	42	24,000	32,000
W. J. Burns	121x100.5	5	918	44	145,000	270,000
I. Kohl	80.9x100.5	5	930	47	36,000	60,000
414-16 W. 46th St. Inc.	80.9x100.5	5	932	49	36,000	60,000
N. Y. Polyclinic	20.6x100.5	5	936	50	Exempt	Exempt
N. Y. Polyclinic	20.6x100.5	5	940	51	21,000	27,000
N. Y. Polyclinic Sch. & Hospital	32x100.5	..	954	56	39,000	39,000
555 W. 47th St. Rlty. Inc.	38.6x100.5	5	958	57	46,000	60,000
David Taylor	38.6x100.5	5	962	59	46,000	55,000
960 W. 45th St. Inc.	25x100.5	5	964	60	30,000	40,000
Section 4, Volume 2, Block No. 1042—9th Ave., East Side. 51st to 52d St. N.E.C.						
A. Biller	25.5x100	2-4	762	1	$40,000	$90,000
L. Stein	25x100	5	764	2	27,000	32,000
L. Stein	25x100	5	766	3	27,000	32,000
W. Keeling	25x100	5	770	4	27,000	39,000
J. M. Mayer, ano.	25x100	5	772	64	27,000	39,000
Jos. Starc Co.	25x100	5	774	63	27,000	40,000
Acluol Rlty. Corp.	25x100	4	776	62	27,000	31,000
Com. Inv.	25.5x100	4	778	61	40,000	45,000
51st St., North Side, 9th to 4th Ave. S.E.C.						
A. H. Stein	25x100.5	5	363	6	$20,000	$31,000
W. C. Doschee	18x100.5	5	361	8	20,000	30,000
51st St. Apts Corp.	67x100.5	3	357	7	75,000	150,000
Madow Rlty.	25x100.5	4	353	9	30,000	40,000
Fay Pohl	20x100.5	8	351	10	24,000	26,000
J. Feely	20x100.5	3	349	110	24,000	26,000
L. & A. Milone	20x100.5	5	347	11	24,000	26,000
J. J. Talbot	20x100.5	3	345	12	24,000	26,000
Jacob J. Talbot	20x100.5	3	343	13	24,000	26,000
John D. Wragge	25x100.5	5	341	14	30,000	41,000
C. L. G. Rlty. Cp.	18.3x100.5	3	339	15	21,000	28,000
Jock H. Gocta	18x100.5	3	337	115	21,000	23,000
St. Pauls House, Inc.	17.6x100.5	2	335	13	Exempt	Exempt
F. & F. Pielkin	17.6x100.5	3	333	17	21,000	23,000
Masso Realty Corp.	17.6x100.5	3	331	18	21,000	26,000
C. & E. Cartier	18x100.5	3	329	19	21,000	24,000
C. Anoll	18.3x100.5	3	327	119	21,000	24,000
T. Hope	20x100.5	3	325	20	24,000	26,000
J. Talbot	20x100.5	3	323	21	24,000	26,000
A. Cesanne	20x100.5	5	321	121	24,000	27,000
M. & V. Behringer.	20x100.5	3	319	22	24,000	30,000
Henriette Rakow	20x100.5	3	317	23	24,000	30,000
Attee Rlty. Cp.	41.8x 100.5	V	315	24	50,000	50,000
Olco, Inc.	20.10x 100.5	3	311	125	27,000	30,000
Marypl Parking	20.10x 100.5	3	309	26	27,000	29,000
Marypl Parking	20.10x 100.5	5	307	27	27,000	50,000
8th Ave., West Side, 51st to 52d St. S.W.C.						
Marpyl Prop.	200x120	4	665	28	$650,000	$700,000
52d St., South Side, 8th to 9th Ave.						
M. Crimley et al.	100x100.5	2	306	37	$135,000	160,000
Melody Rec. Sun	16.8x100.5	4	314	41	20,000	23,000
K. J. Damascus	16.8x100.5	4	316	141	20,000	33,000
K. J. Damascus	16.8x100.5	4	318	42	20,000	26,000
K. J. Damascus	16.4x100.5	4	320	43	20,000	26,000
531 St. Rlty. Corp.	183.8x 100.5	5	324	44	200,000	615,000
R. M. Minich	20x100.5	4	344	49	20,000	23,000
H. & D. S. Rlty. Cp.	20x100.5	5	346	50	30,000	38,000
345 W. 52d St. Cp.	25x100.5	2	348	51	25,000	30,000
M. Galit	25x100.5	4	350	53	25,000	30,000
352 W. 52d St. Cp.	25x100.5	4	352	53	25,000	27,000
H. Burnett	25x100.5	5	354	54	25,000	28,000
358 W. 52d St. Cp.	50x100.5	V	356	55	55,000	55,000
Merwyck Trad. Cp.	17.7x 100.5 lr.	G3	360	57	20,000	41,000
Anoll Rlty. Corp.	12.8x 100.5 lr.	3	363	58	30,000	47,000
Commonwealth Inv.	25x100.5	5	364	59	25,000	29,000
94 Rlty. Co.	25x100.5	5½	366	60	25,000	26,000

Owner or Occupant	Description of Property: Size of Lot	Stories High	St. No.	Lot No.	Value of Real Estate Unimproved	Value of Real Estate with Improvements Thereon
Section 4, Volume 2, Block 1043—9th Ave., East Side. 52d to 53d St. N.E.C.						
Eastmar Prop., Inc.	25.5x100	4	782	1	$38,000	$110,000
Leonore Prop.	25x100	5	786	2	25,000	34,000
Midtown Dev.	25x100	5	788	3	25,000	31,000
Rebeol Rlty.	25x100	5	790	4	25,000	31,000
Ankoen Realty Corp.	25x100	5	792	64	25,000	39,000
List Corp	25x100	5	794	63	25,000	47,000
796 9th Ave. Cp.	25.5x100	5	796	62	25,000	63,000
798 9th Ave. Cp.			798	61	38,000	63,000
53d St., North Side, 9th to 9th Ave. S.E.C.						
Midtown Dev. Cp.	24.6x100.5	5	359	6	$21,000	$32,000
Midtown Dev. Cp.	24.6x100.5	5	357	5	24,000	32,000
Midtown Dev. Cp.	24.6x100.5	5	355	7	24,000	32,000
Midtown Dev. Cp.	14x 100.5 lc.	5	353	8	15,000	20,000
Sinne Rlty. Co.	18.9x 100.5 lr.	4	351	108	15,000	20,000
S. Guinee et al.	18.9x100.5	4	359	9	19,000	23,000
F. B. Tompkins	20x100.5	4	357	10	20,000	25,000
Kirby Rlty. Corp.	60x100.5	3	351	11	75,000	290,000
Times Circle Assoc.	82.10x 100.5 lr.	14	649	18	110,000	615,000
S. Manheimer	61.2x 100.5 lr.	5	331	17	30,000	35,000
J. Manheimer	27x100.5	5	329	18	29,000	39,000
A. Manheimer	27x100.5	5	327	19	29,000	39,000
C. & B. Stern	27x100.5	5	325	20	29,000	39,000
City of N. Y. (City College)	150x 125.5 lc.	4	523	22	Exempt	Exempt
8th Ave., West Side, 523 to 534 St. N.W.C.						
Chain Bldg. Corp.	100.5x150	5	871	29	$330,000	$535,000
Chain Bldg. Cp.	100.5x150	V	887	36	350,000	725,000
53d St., South Side, 8th to 9th Ave. B.W.C.						
Land Prop., Inc.	15.7½x75.5	5	310	39	$12,000	$26,000
Chain Bldg. Cp.	15.7½x75.5	3	312	40	12,000	14,000
Chain Bldg. Cp.	15.7½x75.5	3	314	140	12,000	14,000
F. J. Bruce	15.7½x75.5	6	318	41	12,000	14,000
R. Bakst	20.10x75.5	3	320	42	15,000	17,000
320 W. 53d St. Cp.	20.10x75.5	3	322	142	15,000	18,000
320 W. 53d St. Cp.	20.10x75.5	3	328	43	15,000	18,000
Jafen Prop.	25x100.5	5	330	46	22,000	27,000
Jafin Prop.	25x100.5	5	334	47	22,000	27,000
Keenan Rlty. Surp.	40x100.5	5		48	36,000	48,000
Church of St. Benedict	20x100.5	8	338	149	Exempt	Exempt
Church of St. Benedict	20x100.5	4	340	50	Exempt	Exempt
Church of St. Benedict the Moor	40x100.5	1	343	51	Exempt	Exempt
A. Sass	20x100.5	2	346	53	18,000	19,000
N. Y. Awning Co.	60x100.5	..	350	54	55,000	62,000
351 53 Cp.	50x100.5	4	354-356	55	48,000	95,000
L. & H. Rosenberg	25x100.5	V	..	55	22,000	22,000
Westsideland Realty Corp.	25x100.5	5	360	59	22,000	34,000
A. Samuelson & ano.	25x100.5	1	362	60	22,000	30,000
Section 4, Volume 2, Block No. 1044—9th Ave., East Side. 53d to 54th St. N.E.C.						
Y. Sevenoanl	24x75	4	800	1	$25,000	$30,000
Natl. Syrup Prod. Co.	24.4x75	4	802	2	25,000	45,000
N. Y. Railways Co.	135.10x 525 lc.	3	808	8	950,000	1,200,000
53d St., North Side, 9th to 9th Ave. B.S.C.						
Ann Newman	27x53.1 lr.	4	357	101	$16,000	$18,000
Ann Newman	27x53.1 lr.	4	355	5	16,000	18,000
Emigrant Sav. Bk.	29.9½x 51.9½ lr.	4	353	3	18,000	20,000
Emigrant Sav. Bk.	29.9½x 51.10 lr.	4	351	7	18,000	20,000
A. & M. Stepanoff	30.11x 52 lc.	4	349	8	12,000	18,000
847 W. 53d St. Corp.	15.6x52 lr.	8	347	109	9,000	14,000
H. Horowitz	25x 51.11½ lr.	4	345	10	15,000	17,000
H. Rosenberg	159.11x 51.8 lr.	V	..	11	90,000	90,000
N. Y. Railways Co.	115.1x42.4	1	321	13	65,000	70,000
M. Fontana	25x 51.10½ lr.	3	315	24	11,000	15,000
320 W. 53d St. Cp.	25x 51.10½ lr.	3	313	25	11,000	16,000
A. Really Cp.	75x 90.10½ lr.	3	307-309	27	30,000	33,000
8th Ave., West Side, 534 to 54th St. N.W.C.						
Realty Control Corp.	11.4x 100 lr.	5	891	39	$45,000	$47,000
Realty Control Corp.	19.6½x 100 lr.	4	893	129	35,000	37,000
Realty Control Corp.	19.6½x100	4	895	30	38,000	40,000
L. Jaffe	25x100	4	897	31	60,000	65,000
860 8th Ave., Inc.	99.8x100	3	899	32	220,000	510,000
E. R. Sayre Bk.	26.9x 100 lr.	5	907 S.W.C.	35	100,000	120,000
54th St., South Side, 8th to 9th Ave.						
P. Liftman	25x 178.4 lr.	1	804	37	$40,000	$52,000
City of New York	100x 175.51 lr.	4	806	38	Exempt	Exempt
N. Y. City (7th Dist. Police Court)	50x200.10	4	814-818	33	Exempt	Exempt
Section 4, Volume 2, Block No. 1045—9th Ave., East Side. 54th to 55th St. N.E.C.						
824 Corp.	25.5x100	5	824	1	$45,000	$68,000
824 Corp.	25x100	5	826	2	30,000	40,000
828 9th Ave. Corp.	37.7x 100 lc.	4	828	8	27,000	33,000
— Saggese, et al.	122.10x 175 lr.	3	840 S.E.C.	61	265,000	635,000
54th St., North Side, 9th to 9th Ave.						
Whitonia-54th St. Cp.	25x100.5	5	357	6	$25,000	$32,000
351-355 Co.	25x100.5	V	..	6	25,000	65,000
351-355 Co.	25x100.5	V	353	7	25,000	42,000
351-353 Co	25x 56.2½ lr.	2	351	8	16,000	30,000
DeMertino	25x 68.1½ lr.	5	349	9	15,000	22,000
Frances J. Bowerman	50x 49.11 lr.	3	347	10	30,000	49,000
Lax Corp.	200x100.5	2	348	12	220,000	400,000
Dasp Rlty.	29.2x100.5	5	319	20	29,000	35,000
Dasp Rlty	29.2x100.5	5	317	21	29,000	35,000
W. Ivory	29.2x100.5	5	315	22	29,000	35,000
W. Ivory	92.2x100.5	5	313	24	29,000	35,000
L. Lagomarsino	29.2x100.5	5	311	25	29,000	35,000
L. Lagomarsino	29.2x100.5	5	309	26	29,000	48,000
St. George Tropeoforas Greek Orth. Ch.	25x100.5	8	307	27	Exempt	Exempt
First Leasing Co.	35x50.2½	5	303	129	38,000	40,000
8th Ave., West Side, 54th to 55th St. N.W.C.						
First Leasing Co.	25.2½x65	4	911	29	$78,000	$80,000
First Leasing Co.	25x65	4	913	30	48,000	63,000
First Leasing Co.	50.2½x 125 lr.	3	915	11	145,000	150,000
Harlem Synd., Inc.	35x100	4	921	33	55,000	60,000
Harlem Synd., Inc.	25.2½x100	4	923	34	55,000	60,000
Harlem Synd., Inc.	28x72	4	925	35	68,000	63,000
Harlem Synd., Inc.	22.2½x73	4	927 S.W.C.	36	78,000	80,000
55th St., South Side, 8th to 9th Ave.						
Harlem Synd. Inc.	28x50.2½	4	303	128	$26,000	$29,000
H. Bella	137.9x 100.5	3	304	37	170,000	300,000

Owner or Occupant	Description of Property: Size of Lot	Stories High	St. No.	Lot No.	Value of Real Estate Unimproved	Value of Real Estate with Improvements Thereon
Rota Bldg. Cp.	87.9x100.5	3	320	42	115,000	165,000
55th Mgmt. Corp.	99x100.5	6	340	50	130,000	550,000
Archbishopric of N.Y.	100.6x 100.5	11	..	51	Exempt	Exempt
140 Corp.	100x 144.78 lr.	9	350	54	165,000	430,000
Section 4, Volume 2, Block No. 1046—9th Ave., East Side, 55th to 56th St. N.E.C.						
Howard Betts	67.10½x 200 lr.	5	..	1	$230,000	$485,000
C. Brennan	32.6½x100	5	852-854	4	41,000	48,000
856 9th Ave. Cp.	25.9x70	5	856	64	25,000	35,000
A. Edinburgh	25.4x70	5	858	63	25,000	30,000
Lumo, Inc.	25.4x70	5	860	62	25,000	32,000
Gam Realties, Inc.	24x70	5	862 B.E.C.	61	38,000	45,000
55th St., North Side, 9th to 9th Ave.						
E. Glyman	100x100.5	8	355	9	$130,000	$360,000
Cander Realty Corp.	95x100.5	9	345	18	125,000	350,000
W. L. Hayden et al.	15x100.5	4	337	17	15,000	21,000
W. F. Brooks	15x100.5	4	335	117	15,000	21,000
Rota Bldg. Cp.	50x100.5	4	333	18	60,000	75,000
F. L. Benedict	18.9x100.5	4	327	20	70,000	23,000
Berrod Rlty. Cp.	56.3x100.5	9	323	21	70,000	300,000
G. & A. Del Benne.	21x100.5	4	319	23	25,000	33,000
317 W. 55th St. Cp.	19x100.5	4	317	24	21,000	27,000
Claremont Est., Inc.	18x100.5	4	316	124	21,000	27,000
313 W. 55th St. Cp.	18x100.5	3	313	25	21,000	27,000
616 W. 29th St. Co.	25x100.5	5	311	26	30,000	37,000
615 W. 29th St. Co.	25x100.5	5	309	27	30,000	42,000
Virginia Rlty. Co.	40x87 lr.	5	307-305	28	45,000	65,000
8th Ave., West Side, 55th to 56th St.						
J. Montgomery	25.5x85	5	931	29	$105,000	$115,000
J. Montgomery	25x85	5	933	30	70,000	75,000
Munro Rlty. Cp.	24.7x85	5	935	31	60,000	75,000
Goldsmith-Van Dyck Rlty. Corp.	25.5x100	4	937	32	70,000	75,000
950 8th Ave. Corp.	75x100	6	939	33	245,000	800,000
960 8th Ave. Corp.	25.5x100	4	949 B.W.C.	36	120,000	150,000
56th St., South Side, 8th to 9th Ave.						
Cordel Rlty. Co.	20.10x 112.10 lr.	5	304	37	$30,000	$50,000
L. R. Gale	20.10x 100.5	4	306	38	25,000	32,000
Gold Reynolds Corp.	20.10x 100.5	3	308	39	25,000	30,000
Gold Reynolds Corp.	21.10½x 100.5	4	310	40	26,000	33,000
I. & L. Minick	21.10½x 100.5	3	312	41	26,000	37,000
J. Mattison	21.10½x 100.5	3	314	142	26,000	32,000
M. Gallagher	21.10½x 100.5	4	316	43	26,000	32,000
W. 56th St. Bldg.	21.8x100.5	V	318	43	26,000	26,000
Threefold Cp.	20.8x100.5	V	320	44	25,000	25,000
W. 56th St. Bldg.	20.8x100.5	V	322	144	22,000	22,000
W. 56th St. Bldg.	20.8x100.5	V	324	45	22,000	22,000
W. 56th St. Bldg.	20.8x100.5	V	326	46	22,000	22,000
M. Gallagher	20.8x100.5	4	328	47	22,000	25,000
Helen F. Werner	25x100.5	4	330	48	27,000	29,000
Olco, Inc.	25x100.5	5	332	49	27,000	37,000
H. A. Hanlon	25x100.5	5	334	50	27,000	35,000
Olco, Inc.	25x100.5	5	336	51	27,000	35,000
N. A. Lashin	60x100.5	7	338	52	60,000	135,000
Vendome Annex, Inc.	50x100.5	7	344	54	60,000	140,000
H. Hersh	125x100.5	5	346	56	150,000	500,000
K. & J. Damascus	30x100.5	5	354	160	33,000	43,000
Section 4, Volume 2, Block No. 1047—9th Ave., East Side. 56th to 57th St. N.E.C.						
Sarah J. Brooks	100.5x50	5	864	1	$110,000	$150,000
Land Prop., Inc.	100.5x40	5	874 S.E.C.	64	185,000	280,000
56th St., North Side, 9th to 9th Ave.						
Gromack Rlty. Cp.	40x100.5	7	327	18	$85,000	$95,000
296 Broad St. Cp.	100x200	8	323	25	450,000	800,000
8th Ave., West Side, 56th to 57th St. N.W.C.						
Hearst Magazines, Inc.	200.10x200	8	849 S.W.C.	36	1,900,000	$3,500,000
57th St., South Side, 8th to 9th Ave.						
316 W. 57 Corp.	75x200.10	6	318	41	$330,000	$425,000
Wolab Realty Co.	172.6x 200.10 lr.	18	330	43	825,000	2,350,000
Wolab Realty Co.	172.6x 200.10 lr.	18	344	55	800,000	2,325,000
C. L. Ivory	20x100.5	6	362	151	50,000	60,000
Section 4, Volume 2, Block No. 1048—9th Ave., East Side. 57th to 58th St. N.E.C.						
Phoenix Rlty. Corp.	100x20	5	878	1	$70,000	$90,000
370 W. 58th St. Cp.	100.10x40	5	892 B.E.C.	63	115,000	100,000
57th St., North Side, 9th to 9th Ave.						
American Woman's Rlty. Corp.	155x 200.10 lr.	..	361	3	$675,000	$3,650,000
East River Sav. Bk.	22x100.5	4	351	8	50,000	56,000
N. I. J. Rlty.	22x100.5	4	349	9	50,000	56,000
N. I. J. Rlty.	18x100.5	4	347	109	40,000	50,000
Miranat Corp.	163x200.10	8	345	10	700,000	1,300,000
Mont St. Rest., Inc.	25x100.5	5	329	17	60,000	68,000
Mont St. Rest., Inc.	25x100.5	5	327	18	60,000	68,000
N. Weibel	25x100.5	4	325	19	60,000	75,000
329 W. 57th St. Cp.	25x100.5	5	323	20	60,000	72,000
Brewshink Assoc., Inc.	100x 200.10 lr.	5	321	21	500,000	540,000
Elfin Rlty. Co.	25x100.5	6	313	25	75,000	115,000
Cob Props., Inc.	75x100.5	16	311	26	300,000	725,000
8th Ave., West Side, 57th to 58th St. N.W.C.						
Henral Cp.	25.5x100	6	973	29	$195,000	$220,000
Horn & Hardart Co.	75x100	8	975	30	415,000	825,000
Land Prop.	50x121 lr.	5	983	33	240,000	275,000
Vickta Rlty. Co.	25x100	9	987	35	110,000	135,000
989 8th Ave. Corp.	25.5x100	4	989 B.W.C.	36	160,000	190,000
58th St., South Side, 8th to 9th Ave.						
Land Prop.	21x58.33½	5	304	37	$28,000	$29,000
Land Prop.	21x100.5	6	306	38	38,000	41,000
Strat Rlty. Cp.	42.2x100.5	9	308	39	75,000	150,000
Standard Prop.	40.10x 100.5	4	314	41	73,000	130,000
Sebago Rlty.	20x100.5	4	328	46	30,000	90,000
A. B. Seligman	20x100.5	4	328	47	30,000	33,000
Liff Rlty.	40x100.5	5	332	48	60,000	80,000
Themopyla Rlty. Cp.	16x100.5	4	348	55	23,000	28,000
Themopyla Rlty. Cp.	16x100.5	4	350	155	21,000	25,000
Themopyla Rlty. Cp.	16x100.5	4	352	56	21,000	23,000
N. I. J. Rlty. Corp.	16x100.5	4	354	156	21,000	23,000
N. I. J. Rlty. Corp.	16x100.5	4	356	57	21,000	23,000
Section 4, Volume 2, Block No. 1049—9th Ave., East Side. 58th to 59th St. N.E.C.						
Columbus Circle Land Corp.	421.8x308	14	916-924 B.E.C.	1	$1,600,000	$3,250,000
8th Ave. and Bway., West Side, 58th to 60th St. N.W.C.						
Tri-Borough Bridge & Tunnel Auth.	421.6x492	28	991-3 B.W.C.	29	Exempt	Exempt
Total Assessed Valuation, Section 4 Volume 2					$50,691,301	$92,856,500

See last page for footnotes.

EXEMPT PROPERTY.
Section 4. Volume 2.

Owner or Occupant	Size of Lot	Stories High	Block	Lot No.	Value of Real Estate Unimproved	Value of Real Estate with Improvements Thereon
Port of N. Y. Authority	197.6x800	3	1031	1	$4,000,000	$20,600,000
Sis. Char. St. Vincent de Paul	200x200.10	5	1033	9	525,000	600,000
R. C. Ch. of Holy Cross	100x200.10	1	1033	49	450,000	675,000
City of New York	495x 100.5 ir.	1	1034	8	275,000	250,000
D. Leonardides, an.	25x100.5	5	1034	13	1,200	1,500
Holy Cross Lyceum	25x100.5	4	1034	31	32,000	43,000
St. Luke's German Evan. Luth. Ch.	91.6x100.5	6	1036	37	115,000	231,000
N. Y. C. Fire Dept.	25x82.6 ir.	4	1037	37	24,000	35,000
N. Y. City Police Department	60x100.5	4	1038	8	52,000	82,000
West Side Hebrew Relief Assn.	25x100.5	4	1038	12	25,000	40,000
N. Y. City, P. S. 17.	150x200.10	4	1038	14	380,000	610,000
117 N. Pl. Cp.	21x 100.5 ir.	5	1038	7	0	7,000
Albanian Orth. Ch. of N. Y.	64x100.5	3	1039	7	75,000	225,000
N. Y. Polyclinic Med. Sch. & Hospital	230x 200.10 ir.	10	1041	11	425,000	1,800,000
St. Pauls House, Inc.	17.6x100.5	3	1042	16	21,000	24,000
R. C. Ch. St. Benedict Moor	20x100.5	3	1043	149	18,000	26,000
R. C. Ch. St. Benedict Moor	20x100.5	4	1043	50	18,000	26,000
Midtown Dev.	25x100	5	1043	3	0	8,000
Midtown Dev.	24.6x100.5	5	1043	5	0	8,000
Midtown Dev.	24.6x100.5	5	1043	6	0	8,000
Midtown Dev.	21.6x100.5	5	1043	7	0	8,000
Midtown Dev.	14x 100.5 ir.	5	1043	8	0	7,000
N. Y. City Public School	150x 125.5 ir.	4	1043	23	250,000	350,000
Church of St. Benedict the Moor	40x100.5	1	1043	51	36,000	65,000
N. Y. City Police Department	50x200.10	6	1044	12	125,000	300,000
Archbishopric of N. Y.	100.6x 100.5	11	1045	51	130,000	1,200,000
St. George Tropefor-Greek Orth. Com. Ch.	25x100.5	2	1043	27	29,000	35,000
City of N. Y.	100x176.6	4	1044	25	200,000	600,000
Tri. Bridge Auth.	421.6x 492 ir.	26	1049	29	4,000,000	30,000,000

Yearly Exemptions.

Owner or Occupant	Size of Lot	Stories High	Block	Lot No.	Value of Real Estate Unimproved	Value of Real Estate with Improvements Thereon
R. C. Ch. of Holy Cross	25x100.5	4	1033	17	60,000	90,000
St. Luke's German Evan. Luth. Ch.	91.6x100.5	6	1036	37	10,000	19,000

Exempt Valuation, Section 4. Volume 2. $11,403,200 $57,999,000

State of New York, City of New York, County of New York, ss.:

I, John J. Moore, one of the Assessors of The City of New York, do depose and swear that the foregoing volume, numbered 2, Section 4, is one of the following volumes: Section 4, Volumes 1, 2 and 3, which together contain a detailed statement of all the taxable property embraced within the district assigned to me by the President of the Tax Commission of The City of New York for assessment under his direction and entered in the Annual Record of the Assessed Valuation of Real Estate in the Borough of Manhattan, in the City of New York, for the fiscal year July 1, 1960 to June 30, 1961.

That I have personally examined each and every house, building, lot, pier, and other taxable property within said district, that in said volumes are set down and given the description, the Street, the Section or Ward, Block and Lot and Map or identification numbers of said Real Estate embraced within such district, the sum for which, in my judgment, each separately assessed parcel of Real Estate would sell under ordinary circumstances if it were wholly unimproved; and separately stated, the sum for which the same parcel would sell under ordinary circumstances with the improvements, if any, thereon; also the name of the owner or occupant thereof, so far as the same is known; also any other information which the President of the Tax Commission required.

JOHN J. MOORE Assessor.

Sworn to before me this 29th day of January, 1960
JACOB MARKOWITZ, Justice of the Supreme Court of the State of New York.

Section 4. Volume 3. Block 1050—10th Ave., East Side, 40th to 41st St.

N.E.C.

Owner or Occupant	Size of Lot	Stories High	St. No.	Lot No.	Value of Real Estate Unimproved	Value of Real Estate with Improvements Thereon
I. Maidman	49.6x100	1	638	1	$140,000	$150,000
Maid Mor Rlty. Cp.	59.3x100	1	550	62	95,000	105,000
Norman C. Norman	59.6x64	1	554	61	50,000	55,000

S.E.C.

40th St., North Side, 10th to 9th Ave.

Owner or Occupant	Size of Lot	Stories High	St. No.	Lot No.	Value of Real Estate Unimproved	Value of Real Estate with Improvements Thereon
S. Revheim	40x200	4B	459-457	6	$100,000	$165,000
Diana Prop.	160x197.8	6	455	6	100,000	2,350,000
Port of N. Y. Auth.	98.9x 400 ir.	..	441	18	Assessed in R.E.U.C. Ident. No. F1536-2	
Ch. of St. Clemen Mary	25x68.9	4B	409	25	Exempt	Exempt
A. Gentile	25x73.9	4B	407	26	14,500	21,000
Sam's 9th Ave. Markel	25x73.9	2-4B	405	27	14,500	19,000
Sam's 9th Ave. Markel	25x73.9	3-4B	403	29	14,500	19,000
Sam's 9th Ave. Markel	24.6x74.0½	5B	401	128	24,000	30,000

9th Ave., West Side, 40th to 41st St.

N.W.C.

Owner or Occupant	Size of Lot	Stories High	St. No.	Lot No.	Value of Real Estate Unimproved	Value of Real Estate with Improvements Thereon
Sam's 9th Ave. Markel	18.10x75.6	4-1	641	29	$41,000	$46,000
Sam's 9th Ave. Markel	18.2x75.6	4-1	643	30	24,000	28,000
Sam's 9th Ave. Markel	18.04½x75.6	4-1	545	130	21,000	27,000
Sam's 9th Ave. Meat Market	19x75.6	4-1	647	31	25,000	27,000
Pt. of N. Y. Auth.	24.8x200	3-1	549	32	Exempt	Exempt
Supreme Cloth. Co.	100x98.9	..	430-439	49	100,000	100,000
S. Weiss	16.8x99.9	4-2	454	158	16,000	25,000

Section 4. Volume 2. Block 1061—10th Ave., East Side, 41st to 42d St.

N.E.C.

Owner or Occupant	Size of Lot	Stories High	St. No.	Lot No.	Value of Real Estate Unimproved	Value of Real Estate with Improvements Thereon
10-42 Cp.	167.6x399	4	656	1	$1,000,000	$3,125,000

41st St., North Side, 10th to 9th Ave.

Owner or Occupant	Size of Lot	Stories High	St. No.	Lot No.	Value of Real Estate Unimproved	Value of Real Estate with Improvements Thereon
Port N. Y. Auth.	383.4x 98.9	4	447	8	Exempt	Exempt
Port of N. Y. Auth.	116.8x 197.6 ir.	6	429	16	Ass'd R.E.U.C. No. 1536-12	
F. Loffman	25x98.9	5	417	21	17,500	30,000
1042 Corp.	25x98.9 ir.	Vac.	..	20	17,500	17,500
F. Loffman	25x98.9	5	415	22	17,500	30,000
115 W. 41st St.	25x98.9	5	413	23	17,500	27,000
I. Maidman	25x98.9	5	411	24	17,500	23,000
Unity Gall of U. S.	64x98.9	1-2-3	409-405	25	70,000	140,000
I. Maidman	16x98.9	3B	403	28	14,000	13,000
I. Milner	81.6x24.9	4	401	129	16,000	19,000

9th Ave., West Side, 41st to 42d St.

N.W.C.

Owner or Occupant	Size of Lot	Stories High	St. No.	Lot No.	Value of Real Estate Unimproved	Value of Real Estate with Improvements Thereon
I. Maidman	24.9x68.6	5	563	29	$57,000	$67,000
I. Maidman	18.6x100	4	565	30	32,000	39,000
Sol Sherman	18.8x100	4	567	31	22,000	41,000
Sol Sherman	18.6x100	4-1	569	151	33,000	41,000
Israel Cohen	18.6x100	4	571	32	36,000	40,000
Washington Beef C.	89.7x100	4-2-1	573-75	33	85,000	125,000
Nuggilo Rlty. Cp.	19.7x114	4-2-1	35	35	$5,000	44,000
Samrose Rlty. Cp.	20.1x10.5	4	579	135	28,000	56,000
Frieda Ellison et al.	79.8x 69 ir.	4	581	26	100,000	115,000

S.W.C.

42d St., South Side, 9th to 10th Ave.

Owner or Occupant	Size of Lot	Stories High	St. No.	Lot No.	Value of Real Estate Unimproved	Value of Real Estate with Improvements Thereon
I. Frank	20x78.9	8	406	133	$27,000	$34,000
Wash. Beef Co.	25x98.9	5	408	37	35,000	12,000
R. R. Corcoran, et al.	25x98.9	5	410	38	35,000	48,000
J. Reinderber	25x98.9	5	412	39	35,000	46,000
I. Dickholtz	21.2x98.9	5	414	40	35,000	43,500
A. A. Goldstein	50x98.9	3	416	41	15,000	150,000
1013 Corp.	25x98.9	5	420	43	30,000	10,000
422-4 W. 42d St., Inc.	25x98.9	2	422	44	30,000	14,000
422-4 W. 42d St., Inc.	25x98.9	3	424	45	30,000	46,000
F. Trow	25x98.9	5	432	49	30,000	36,000
McAuley Cremorne Mission	25x98.9	5	434	50	Exempt	Exempt
Lewpoa Realty Corp.	25x98.9	5	436	51	30,000	41,000
D. McNamara	25x98.9	4	440-442	53	30,000	70,000
John N. Desel Est.	72.5x98.9	4	444	54	95,000	95,000
150 W. 42d St. Bldg. Inc.	22.6x98.9	5	450	57	35,000	55,000

Section 4. Volume 3. Block 1063—10th Ave., East Side, 42d to 43d St.

N.E.C.

Owner or Occupant	Size of Lot	Stories High	St. No.	Lot No.	Value of Real Estate Unimproved	Value of Real Estate with Improvements Thereon
Ed. A. Brennan	20.1x80	3	576	1	$45,000	$50,000
Ed. A. Brennan	20.1x80	4	578	2	28,000	35,000
C. E. Strong Est.	20.1x80	4	580	102	27,000	29,000
C. E. Strong Est.	20.1x80	4	582	3	27,000	29,000
C. E. Strong Est.	20.1x80	4	584	4	27,000	29,000
C. E. Strong Est.	20.1x100	4-3	586	84	27,000	29,000
C. E. Strong Est.	20.1x80	4	588	83	33,000	35,000
C. E. Strong Est.	21.1x80	4	590	183	23,000	26,000
Heywood Cutting Est.	20.1x80	4	592	62	21,000	26,000
C. R. Cutting	20.1x80	4	594	61	31,000	37,000

S.E.C.

42d St., North Side, 10th to 9th Ave.

Owner or Occupant	Size of Lot	Stories High	St. No.	Lot No.	Value of Real Estate Unimproved	Value of Real Estate with Improvements Thereon
A. Solomon	20x100.5	1-3	469	104	$27,000	$31,000
A. Solomon	70x100.5	4-3	467	5	26,000	29,000
A. Solomon	20x100.5	4	465	6	26,000	28,000
A. Solomon	20x100.5	1	463	106	26,000	28,000
H. Cutting Est.	20x100.5	4	461	7	26,000	28,000
H. C. & P. Cutting	20x100.5	4	459	8	26,000	29,000
H. C. & P. Cutting	20x100.5	4	457	9	26,000	28,000
Morted Realty Co.	20x100.5	4	455	10	26,000	50,000
E. Yudel	60x100.5	6	449-453	41	85,000	170,000
Reswin Rlty. Co.	60x100.5	2	439-437	13	70,000	90,000
Rathus Rlty.	50x100.5		435-433	15	70,000	70,000
Rathus Rlty.	75x101.5	8	431-427	17	110,000	325,000
Rathus Rlty.	25x100.5	5	425	20	33,000	38,000
M. & F. Schner	20x100.5	5	423	21	33,000	40,000
M. & F. Schner	15x100.5	5	421	22	20,000	24,000
L. Haft et al	20x100.5	5	419	122	26,000	38,000
J. Javasile & ano.	20x105.5	4	417	23	26,000	27,000
J. Javasile & ano.	20x101.5	4	415	24	26,000	27,000
J. Javasile & ano.	25x100.5	5	413	25	35,000	14,000
J. Javasile & ano.	25x100.5	5	411	26	35,000	11,000
Royal Mngt. Corp.	60x100.5	4-4	407-409	27	80,000	135,000

9th Ave., West Side, 42d to 43d St.

N.W.C.

Owner or Occupant	Size of Lot	Stories High	St. No.	Lot No.	Value of Real Estate Unimproved	Value of Real Estate with Improvements Thereon
Midtown Daniel Cp.	20.5x 160 ir.	5-5-4	583	29	$125,000	$190,000
Midtown Daniel Cp.	20x63	4	585	30	40,000	53,000
587 9th Ave., Inc.	20x62	4	587	31	33,000	41,000
587 9th Ave., Inc.	20x62.1	4	589	32	31,000	40,000
J. Javasile	20x81 ir.	4	591	132	33,000	40,000
J. Javasile	20x 81.2½ ir.	1	593	33	31,000	37,000
D. & M. Cicero	20x61	1	595	34	24,000	33,000
597 9th Ave. Rlty. Cp.	20x61	4	597	35	21,000	33,000
H. Precker	20x61	4	599	135	25,000	33,000
Gen. Soc. Mech. & Trades	20.5x63	4	601	36	37,000	45,000

S.W.C.

43d St., South Side, 9th to 10th Ave.

Owner or Occupant	Size of Lot	Stories High	St. No.	Lot No.	Value of Real Estate Unimproved	Value of Real Estate with Improvements Thereon
C. A. V. Antonello	19.6x100.5	3B	402	136	$17,000	$25,000
L. & A. Dario	18.7x100.5	4	404	137	16,000	29,000
F. Yudell	16.8x100.5	3	406	37	13,500	18,000
G. Tannsky	16.8x100.5	3	408	138	13,500	18,000
E. Yudell	17.1x100.5	3	410	38	14,000	18,000
D. Kornbloom	16x100.5	V	414	39	13,000	13,000
D. Kornbloom	16.8x100.5	V	412	139	13,600	13,600
F. Winnick	16.8x100.5	3	416	40	13,500	18,000
F. Winnick	16.8x100.5	3B	418	41	13,500	18,000
J. Del Marenco	16.8x100.5	3B	420	141	13,500	19,000
F. Kornbloom	16.8x100.5	3B	422	42	13,600	20,000
H. L. Ackerman	16.8x100.5	3B	424	43	13,500	20,000
Brancur Rlty. Corp.	16.8x100.5	3B	426	14	13,500	18,000
128 W. 43d St. Cp.	16.8x100.5	3B	429	144	13,500	18,000
M. Iodicco & ano.	19x100.5	3B	430	45	16,000	20,000
Jos. P. Adamo	19x100.5	3B	432	46	*12,700	*18,000
Harry Peccealli	12x100.5	3B	434	146	9,500	13,000
J. V. Broncati	16.8x100.5	3B	436	47	13,500	18,000
438 W. 43d St. Cp.	16.8x100.5	3B	438	48	13,500	18,000
M. Iadicicco	16.8x100.5	3B	440	148	20,000	30,000
F. Morello	25x100.5	3B	442	49	20,000	34,000
N. & M. Raspovich	76x100.5	3	446-452	51	65,000	150,000
446 W. 43d St. Co.	76x100.5	3	446-453	51	15,000	20,000
E. Rivera	19x100.5	3B	454	54	15,000	15,000
J. Aylward Est.	19x100.5	V	456	55	15,000	15,000
A. & G. Solovia	19x100.5	V	459	58	15,000	20,000
Rachel Curti	19x100.5	3B	460	57	15,000	21,000
H. O. L. C.	19x100.5	3B	462	58	15,000	20,000
S. Galappo	19x100.5	3B	464	158	15,000	20,000
N. Silverman	20x100.5	V	466	59	16,000	18,000
West Side Day Nursery	40x100.5	4	468-470	60	Exempt	Exempt
C. E. Strong Est.	20x80.4	3	472	160	15,000	20,000

Section 4. Volume 3. Block 1062—10th Ave., East Side, 43d to 44th St.

N.E.C.

Owner or Occupant	Size of Lot	Stories High	St. No.	Lot No.	Value of Real Estate Unimproved	Value of Real Estate with Improvements Thereon
Anna Kirkland	25.5x100	5	596	1	$32,000	$34,000
Anna Kirkland	25x100	5	598	2	21,000	33,000
10th Ave. Hold. Co.	25x100	5	600	3	21,000	31,000
10th Ave. Hold. Co.	22.2x 100 ir.	5	602	4	18,000	27,000
441 Broadway, Inc.	20.5x75	1	604	64	15,000	17,000
441 Broadway, Inc.	20.3x75	1	606	63	15,000	17,000
441 Broadway, Inc.	20.4x75	1	608	162	15,000	17,000
441 Broadway, Inc.	20.3x75	1	610	62	15,500	17,500
441 Broadway, Inc.	22x75	1	612	61	28,000	31,000

S.E.C.

43d St., North Side, 10th to 9th Ave.

Owner or Occupant	Size of Lot	Stories High	St. No.	Lot No.	Value of Real Estate Unimproved	Value of Real Estate with Improvements Thereon
Wm. A. White	25x100.5	4	461	5	$20,000	120,000
Sonnel Ests., Ins.	25x100.5	3	459	6	20,000	23,000
Armenian Home	20x100.5	5	457	7	16,000	29,000
Armenian Home	30x100.5	5	455	8	24,000	48,000
Rolex Realty Corp.	25x100.5	4	453	9	20,000	30,000
Libera, Etc.	25x100.5	3	451	10	20,000	27,000
Morris Gothelf	25x100.5	5	449	11	20,000	41,000
M. Gothelf	25x100.5	5	447	12	21,000	44,000
Buckley, Fun. Hme.	25x100.5	2	445	13	20,000	37,000
C. Mellana	48.9x100.5	8	443	14	15,600	19,000
441 W. 43d St.	18.9x100.5	3	441	114	15,000	22,000
C. D. Stefano	18.6x100.5	8	439	15	14,500	19,000
G. & G. Nicola	19x100.5	4	437	16	15,000	22,000
435 W. 43d St.	25x100.5	5	435	17	20,000	37,000
— Coppolelli	12.6x100.5	3	433	18	20,000	37,000
— Gregoria	12.6x100.5	8	431	118	10,000	13,000
V. Filippini	15.1x100.5	3	429	19	10,000	14,000
C. Gregorio	18.4x100.5	3	427	20	14,500	19,000
Brancur Rlty. Corp.	18.1x100.5	8	425	120	14,500	19,000
Joseph Hansen et al	20x100.5	4	423	21	14,500	19,000
421 W. 43d Cp.	25x100.5	5	421	22	16,000	23,000
117 W. 43d St. Cp.	50x100.5	6	419-417	23	20,000	21,000
E. T. Scoll	16.8x100.5	8	415	25	44,000	90,000
M. Froman	16.7x100.5	3	413	125	13,500	17,000
					13,500	17,000

Owner or Occupant	Size of Lot	Stories High	St. No.	Lot No.	Value of Real Estate Unimproved	Value of Real Estate with Improvements Thereon
A. Stein	16.9x100.5	5	411	26	13,500	20,000
General Mission Soc.	50x100.5	3	409-407	2	Exempt	Exempt

9th Ave., West Side, 43d to 44th St.

N.W.C.

Owner or Occupant	Size of Lot	Stories High	St. No.	Lot No.	Value of Real Estate Unimproved	Value of Real Estate with Improvements Thereon
Lublin, et al.	50.2½x100	5	607-609	29	$75,000	$100,000
648 9th Ave. Re. Cp.	25.1½x100	5	611	31	30,000	35,000
H. & S. Lipton	25.1½x100	4	613	32	30,000	37,000
M. Ginger	25.1½x100	4	615	33	30,000	35,000
Marie D. Ginger	25.1½x100	1	617	34	30,000	35,000
W. A. Syahz	25.1½x100	4	619	35	30,000	70,000
Andrew Murphy	25.1½x100	5	621	36	15,000	45,000

S.W.C.

44th St., South Side, 9th to 10th Ave.

Owner or Occupant	Size of Lot	Stories High	St. No.	Lot No.	Value of Real Estate Unimproved	Value of Real Estate with Improvements Thereon
S. Rool	60x100.5	6	404-406	37	$36,000	$96,000
I. Schanbaus	60x100.5	6	408-410	39	38,000	83,000
A. Karelaos	20x100.5	3	412	11	12,000	18,000
Marshall Equities	91x101.5	6	420	41	80,000	175,000
Metropolitan Inner Mission of the Evangelical Lutheran Synod, Etc.	40x100.5	3	422	45	Exempt	Exempt
C. Caracciolo	20x100.5	3	426	146	13,500	19,000
Della Rodenburg & ano.	21x101.5	3	428	47	13,500	15,000
Robt. V. Hart	20x100.5	3	430	48	13,500	18,000
Actors Studio, Inc.	50x100.5	3	436	49	Exempt	Exempt
A. Biondi	20x100.5	4	438	51	13,600	21,000
A. E. Accornasso	20x100.5	3	440	52	13,500	18,000
N. Y. Sav. Bank	20x100.5	3	442	153	13,500	22,000
C. & M. Catalano	20x100.5	3	444	53	13,500	18,000
M. & M. Fernandez	20x100.5	3	446	54	13,500	18,000
Frank Gorga	18.9x100.5	3	448	55	13,000	17,000
R. F. Biondi	18.9x100.5	3	450	56	12,000	18,000
A. McCarthy	45.3x100.5	3	452	156	12,500	18,500
Gaetano de Pillis	19.4x100.5	3	454	57	18,000	17,000
Vincent Mozzella	20x100.5	4	456	58	17,000	23,000
Church of the Holy Cross	64x100.5	4-3	458-460	59	Exempt	Exempt
441 Broadway, Inc.	25x95.5	3	462	161	18,000	31,000

Section 4. Volume 3. Block 1064—10th Ave., East Side, 44th to 45th St.

N.E.C.

Owner or Occupant	Size of Lot	Stories High	St. No.	Lot No.	Value of Real Estate Unimproved	Value of Real Estate with Improvements Thereon
Standard Oil Co. of New York	101x25	4	614	1	$53,000	$60,000
Rosenberg Fndtn., Inc.	25.1½x100	..	620	61	21,000	21,000
Lousan Rlty	25x75	5	628	63	18,000	23,000
Lublin, etc.	25x75	5	630	62	18,000	25,000
W. Halpert	25x75	5-1	632	61	27,000	36,000

S.E.C.

44th St., North Side, 10th to 9th Ave.

Owner or Occupant	Size of Lot	Stories High	St. No.	Lot No.	Value of Real Estate Unimproved	Value of Real Estate with Improvements Thereon
J. Javasile	55x75.3	6	463	3	$41,000	$115,000
M. L. & J. Singer	20x75.3	4	459	104	10,000	16,000
455-7 W. 44th St. Corp.	60x100.5	6	457-455	5	80,000	100,000
M. Brann	60x100.5	6	453-451	7	36,000	89,000
444 W. 45th St. Corp.	20x100.5	..	449	9	13,500	13,500
Ann J. Curran	20x100.5	4B	447	10	13,500	20,000
Robt. M. Faul	20x100.5	3B	445	11	13,500	18,000
J. Clapman, et al.	20x100.5	3B	443	111	13,500	18,000
D. Caponian	20x100.5	3B	441	12	13,500	18,000
John Aghetta & ano.	40x100.5	5	439-437	13	28,000	60,000
A. & N. Scheer	20x100.5	3B	435	113	13,500	19,000
Mary Jordan	20x100.5	4	433	15	13,500	23,500
R. Esposito	20x100.5	4	431	16	13,500	20,500
H. & H. E. Jonas	25x100.5	4-4	429	17	17,000	45,000
St. Joseph Immig. Home, Inc.	75x100.5	5	427-423	18	Exempt	Exempt
Henry Meyer	25x100.5	4	419	21	17,000	27,000
A. C. Heller	25x100.5	4	417	22	17,000	25,000
L. & S. Rool	25x100.5	5	415	23	17,000	36,000
R. Goldblatt & ano.	50x100.5	6	413-411	24	36,000	92,000
La Fubenese Society Inc.	25x100.5	4	409	26	17,000	29,000
R. Knobler, et al.	25x100.5	4-3	407	27	17,000	25,000
R. Knobler, et al.	25x100.5	4-3	405	28	17,000	24,000
Abco Rlty. Co.	20x100.5	4-3	403	125	18,000	41,000

9th Ave., West Side, 44th to 45th St.

N.W.C.

Owner or Occupant	Size of Lot	Stories High	St. No.	Lot No.	Value of Real Estate Unimproved	Value of Real Estate with Improvements Thereon
M. Mania et al.	20.1x80 ir.	4-3	623	29	$12,000	$45,000
625 9th Ave. Corp.	20.1x66	4	625	30	18,000	21,000
627 9th Ave. Rlty. Cp.	20.1x80	5	627	130	18,000	60,000
633 Rlty. Cp.	20.1x80	5	629	31	18,000	32,000
Carida M. C.	20.1x80	5	631	32	26,000	28,000
Amelal Rlty. Cp.	25x101	5	633	33	26,000	35,000
Tom Joe Rlty.	25x101	5	635	34	26,000	30,000
Damvni Rlty.	50.6x80	6	637-639	36	50,000	60,000

S.W.C.

45th St., South Side, 9th to 10th Ave.

Owner or Occupant	Size of Lot	Stories High	St. No.	Lot No.	Value of Real Estate Unimproved	Value of Real Estate with Improvements Thereon
Damval Rlty.	20x50.4	4	402	131	$10,000	$12,000
Damval Rlty.	20x50.5	4	404	137	9,000	11,000
So. 45th St. Garage, Inc.	50x100.5	5	406-408	37	37,000	115,000
F. A. McAnaney	50x100.5	5	410-412	39	Exempt	Exempt
S. H. Kreve et al.	25x100.5	3	414	41	17,000	29,000
S. H. Kove et al.	100x100.5	7-4	416-418	42	75,000	230,000
C. W. Stephan	25x100.5	4-3	424	16	17,000	23,000
Bonmar Bldg. Cp.	25x100.5	5	426	17	17,000	31,000
Interchemical Cp.	100x100.5	1	428	48	76,000	245,000
Interchemical Corp.	25x100.5	4	436	52	17,000	35,000
Jas. Maloney	25x100.5	5	438	54	17,000	31,000
I. D. Kaal, Jr.	25x100.5	5	440	64	17,000	32,000
W. & M. Eckert	25x100.5	6-4	442	66	17,000	33,000
44 W. 45th St. Corp.	100x100.5	6	444-450	56	75,000	275,000
4. Hochhauser Trucking	25x100.5	4	462	60	17,000	35,000
Dart Furnished Rm.	25x75.9	5	464	161	15,000	20,000

Section 4. Volume 3. Block 1065—10th Ave., East Side, 45th to 46th St.

N.E.C.

Owner or Occupant	Size of Lot	Stories High	St. No.	Lot No.	Value of Real Estate Unimproved	Value of Real Estate with Improvements Thereon
L. Steinhorl	41x225 ir.	6	636-638	1	$210,000	$275,000
Bloomiok Rlty. Co.	23x75	5	640	3	17,000	22,000
N. & C. Santana	23x75	5	642	4	17,000	28,000
J. & M. Wofsies	23.6x60	5	644	64	15,000	22,000
City of New York	46.6x60	..	648	63	30,000	30,000
T. Madine	20x60	4	650	62	14,000	20,000
Izidor Frank	20.6x60	4	652	61	21,000	24,000

S.E.C.

45th St., North Side, 10th to 9th Ave.

Owner or Occupant	Size of Lot	Stories High	St. No.	Lot No.	Value of Real Estate Unimproved	Value of Real Estate with Improvements Thereon
I. Weiss, Inc.	25x100.5	4	465	10	17,000	44,000
City of New York	106x100.5	1	443-437	11	Exempt	Exempt
Edgar J. Pitahka	22.6x100.5	6	435	15	15,000	25,000
E. J. Pitahka	22.6x100.5	5	433	16	15,000	28,000
131 Hold. Co.	25x100.5	5	431	17	17,000	55,000
A. D. Pernica	25x100.5	5	429	18	17,000	22,000
Anna C. Pernica	25x100.5	5	427	19	17,000	22,000
E. A. Pitahka	25x100.5	5	425	20	17,000	30,000
Edjoe Rlty. Co.	25x100.5	5	423	21	17,000	30,000
Edpe Realty Corp.	25x100.5	5	421	22	17,000	25,000
Almani Garage	74x100.5	2	419-415	23	65,000	125,000
Miller	24x100.5	4	411	26	16,000	35,000
City of New York	24x100.5			27	16,000	16,000
S. Sasons	48x100.5	5	406	28	35,000	65,000

9th Ave., West Side, 45th to 46th St.

N.W.C.

Owner or Occupant	Size of Lot	Stories High	St. No.	Lot No.	Value of Real Estate Unimproved	Value of Real Estate with Improvements Thereon
A. L. Winkel, ano.	25x80	5	643	29	$35,000	$53,000
A. L. Winkel, ano.	15x80	5	645	30	14,000	23,000
J. B. Sansome, et al	20.2x80	3	647	130	18,000	25,000
Wm. A. Hencke	20.1x80	5	649	31	28,000	64,000
M. Diaco & ano.	23.1x75	5	653	32	26,000	34,000
Cleo Gaye Enterpr.	23.4½x75	5	659	34	24,000	40,000
6691 9th Ave. Corp.	23.8½x75	4	661	35	19,000	23,000
6693 9th Ave. Corp.	21.4½x75	4	663	36	20,000	34,000

S.W.C.

46th St., South Side, 9th to 10th Ave.

Owner or Occupant	Size of Lot	Stories High	St. No.	Lot No.	Value of Real Estate Unimproved	Value of Real Estate with Improvements Thereon
Coast Rlty. Corp.	25x100.5	5	402	136	$15,000	$26,000
Combine Co.	25x100.5	6	404	37	15,000	23,000
St. Michaels P. E. Ch.	25x100.5	5	406	38	17,000	28,000
J. Antone	75x100.5	5	408	39	11,000	16,000
Highlawn Const. Co.	27x100.5	5	410	40	17,000	23,000

See last page for footnotes.

Owner or Occupant	Size of Lot	Stories High	St. No.	Lot No.	Value of Real Estate Unimproved	Value of Real Estate with Improvements Thereon
Highlawn Consl. Co.	25x100.5	5	412	41	15,000	29,000
414-16 W. 46th St. Realty Corp.	25x100.5	4	414	42	15,000	31,000
414-10 W. 46th St. Realty Corp.	25x100.5	4	416	43	15,000	26,000
Ronmar Hldg. Corp.	25x100.5	5	418	44	15,000	29,000
Duplin Place, Inc.	50x101.5	4	420	45	33,000	125,000
Christie St. Co.	25x100.5	5	424	47	15,000	23,000
Christie St. Co.	25x100.5	5	426	48	15,000	22,000
C. F. Muller	25x100.5	5	428	49	15,000	24,000
Flora P. Unger et al	25x100.5	5	430	50	15,100	23,000
Greenwich Sav. Bk.	25x100.5	5	444	55	16,000	25,000
446 W. 46th St. Cp.	25x100.5	5	446	56	16,000	27,000
L. Bernstein	25x100.5	5	448	57	15,000	31,000
L. Bernstein	25x100.5	5	450	58	15,000	31,000

Section 4. Volume 3. Block 1056—10th Ave., East Side. 46th to 47th St.

Owner or Occupant	Size of Lot	Stories High	St. No.	Lot No.	Value Unimproved	Value with Improvements
			N.E.C.			
Met. Hldg. Corp.	25.1½x75	5	654	1	$27,000	$39,000
Met. Hldg. Corp.	25.1½x75	5	656	2	18,000	30,000
Met. Hldg. Corp.	25.1½x75	5	658	3	18,000	23,000
Met. Hldg. Corp.	25.1½x75	5	660	4	18,000	29,000
Marguart Rlty. Cp.	25.1½x100	5	662	64	21,000	28,000
S. A. Stein Rlty. Cp.	25.1½x100	5	664	63	21,000	28,000
M. Fehrman	25.1½x100	5	666	62	21,000	28,000
B & M. Rlty. Co.	25.1½x100	5	668	61	30,000	39,000
			S.E.C.			

46th St., North Side, 10th to 9th Ave.

Owner or Occupant	Size of Lot	Stories High	St. No.	Lot No.	Value Unimproved	Value with Improvements
Empire State Holdg. Corp.	25x100.5	5	465	101	$15,000	$27,000
	25x100.5	1	463	5	16,000	18,000
L. W. I. Rlty.	25x 106.3 Ir.	4	461	6	15,000	19,000
L. W. I. Rlty.	27x106.3	4	459	7	15,000	20,000
I. W. I. Rlty.	25x100.3	4	457	8	15,000	47,000
S. Fillippelli	24.2x106.3	5	455	9	14,500	25,000
E. Mura	24.2x106.3	5	453	10	14,500	23,000
Damiano Fulco	24.2x106.3	5	451	11	14,500	22,000
V. Facchini & ano.	24.2x106.3	5	449	12	14,500	30,000
Jas. Conedes	24.2x106.3	4	447	13	14,500	24,000
Franklin Sav. Bank	24.2x106.3	4	445	14	14,500	24,000
J. Beonich	26.3x106.3	5	439	15	18,000	22,500
M. & J. Yellen	26.3x106.3	5	437	16	16,000	30,000
C. Konisguordes	26.3x106.3	5	435	17	16,000	24,500
Luden Re. Co.	26.3x100.3	5	433	18	16,000	31,000
A. G. Ferrillo / Kaplan & Gottlieb	74.8x 100.3 Ir.	6	431	19	55,000	120,000
Dio. Miss. & Church Ext. Soc. of Prot. Ep. Church	66x100.5	4	423	22	Exempt	Exempt
Rosa Missairi	20x100.5	3B	417	24	12,000	16,000
416 W. 46th St. Corp.	25x—	5	415	25	15,000	58,000
Hartley House	75x122.10	4	413-407	27	Exempt	Exempt
I. J. Lee	18.9x76.3½	3B	405	130	12,000	21,000
Theo. A. Fisher	18.9x76.3½	4	403	129	12,000	22,000

9th Ave., West Side, 46th to 47th St.

Owner or Occupant	Size of Lot	Stories High	St. No.	Lot No.	Value Unimproved	Value with Improvements
			N.W.C.			
A. Perico	56.6x62.6	4-3	665-69	29	$55,000	$79,000
C. Perico	18.9x62.6	4	671	131	11,000	20,000
Antonino Perico	75.3½x100	4-3	673	32	80,000	93,000
L & C. Stahl	25.1½x60	4	679	35	19,000	23,000
C. Stahl & ano.	25.1½x60	4	681	36	28,000	42,000
			S.W.C.			

47th St., South Side, 9th to 10th Ave.

Owner or Occupant	Size of Lot	Stories High	St. No.	Lot No.	Value Unimproved	Value with Improvements
N. Borzukin & ano.	20x50.2¼	4	402	136	$10,000	$15,000
N. Borzukn & ano.	20x50.2¼	4	404	137	9,000	15,000
J. Rotlisten & ano.	27.6x100.5	5	406	37	16,500	56,000
R. Ellman	22.6x100.5	5	410	38	13,500	29,000
Fountain Hse. Fdnt. Inc.	25x80	4	412-414	39	Exempt	Exempt
B. Sperling & ano.	25x100.5	5	416	40	15,000	34,000
Wm Hencke	25x100.5	5	418	41	15,000	31,000
Joseph A. Lynch	25x100.5	5	420	42	15,000	31,000
Joseph Lynch	25x100.5	5	422	43	15,000	29,000
B & A. Stein	25x100.5	5	424	44	15,000	27,000
Tovin Rlty. Inc.	12.3x 100.5 Ir.	5	426	45	14,000	28,000
M. & J. Yellen	42.9x 100.5 Ir.	5	428-430	46	18,000	30,000
William F. Kurtz	27x100.5	5	432	47	16,000	33,000
William F. Kurtz	27x100.5	5	434	48	16,000	33,000
Antonino Perico	27x100.5	5	436	49	16,000	30,000
Antonino Perico	28.6x100.5	5	438	51	17,000	30,000
Wm. N. Henke	25.6x100.5	5	440	52	15,000	34,000
Wm. N. Henke	25x100.5	5	442	53	15,000	34,000
Wm. N. Henke	25x100.5	5	444	54	15,000	34,000
A. Lusi	25.6x100.5	5	446	55	15,000	30,000
Joseph Lynch	25.6x100.5	5	448	56	15,000	30,000
Anne M. Berkar	27x100.5	5	450	57	16,000	33,000
A. Jonlich	27x100.5	5	452	58	16,000	12,000
Exrs. Fred. Roetting	27.6x 100.5 Ir.	5	454	59	16,000	30,000
A. Katz	27.6x 100.5 Ir.	5	456	60	16,000	21,500

Section 4. Volume 3. Block 1057—10th Ave. East Side. 47th to 48th St.

Owner or Occupant	Size of Lot	Stories High	St. No.	Lot No.	Value Unimproved	Value with Improvements
			N.E.C.			
H. Block et al.	200x100	5	670	1	$205,000	$245,000
			S.E.C.			

47th St., North Side, 10th to 9th Ave.

Owner or Occupant	Size of Lot	Stories High	St. No.	Lot No.	Value Unimproved	Value with Improvements
J. Leone	25x100.5	5	465	5	$15,000	$28,000
I. Files	20x100.5	3B	463	6	12,000	15,000
G. Johnson	20x100.5	3B	461	106	12,000	19,000
Julia Hotbert	20x100.5	3B	459	7	12,000	16,500
Kent, Inc.	20x100.5	3B	457	8	12,000	21,000
455 W. 77th St.	20x100.5	3B	455	9	12,000	16,000
E. D. Hansen, Inc.	18.9x100.5	1	453	10	11,000	23,000
L. Solano	18.9x100.5	4B	451	110	11,000	17,000
Rosalie Gallard	19.9x100.5	4B	449	11	11,000	17,000
447 W. 47th St., Inc.	18.9x100.5	5	447	12	11,000	20,000
E. A. & M. E. McGough	18.9x100.5	4B	443	13	11,000	16,000
M. Bogner	18.9x100.5	5	443	113	11,000	21,000
N. O'Neil	18.9x100.5	4B	441	14	11,000	15,000
Essie E. Rothman	18.9x100.5	5	439	15	11,000	20,000
Missionary Canonesses	18.9x100.5	3B	437	16	Exempt	Exempt
Theo. Ehrenberg Est.	18.9x100.5	3B	437	17	11,000	16,000
St. Albert's R. C. Church	66.3x100.5	4	433	18	Exempt	Exempt
R. & L. Rabuffi	18.9x100.5	3	427	20	11,000	15,000
City of New York	62.6x100.5	V	425	21	40,000	40,000
S. Lepore	25x100.5	4B	419	23	15,000	21,000
J. & M. Douropul	25x100.5	5	417	24	15,000	23,000
J. Renben	25x102 Ir.	5	415	25	16,500	72,000
S. Elson	25x100.5	4	413	26	15,000	21,000
Weona Club	25x100.5	3&B	409	27	15,000	18,000
Harrison Burnett et al.	20x100.5	3B	407	28	12,000	15,000
H. Schwartz	20x100.5	3B	405	129	13,000	16,000

9th Ave., West Side, 47th to 48th St.

Owner or Occupant	Size of Lot	Stories High	St. No.	Lot No.	Value Unimproved	Value with Improvements
			N.W.C.			
S. Rothenberg	43x85	5	683-685	29	$52,000	$105,000
I. Friedman	25x85	4B	687	31	23,000	32,000
Sam's 9th Ave. Meat Market	25x85	4R	689	32	23,000	32,000
N. Marcowitz	24.11x85	3-4B	691	33	23,000	32,000
Sam's 9th Ave. Meat Market, Inc.	33.9½x85	5B	693	34	30,000	43,000
C. B. Shedd	50.2½x100	5B	695-97	35	68,000	85,000
			S.W.C.			

48th St., South Side, 9th to 10th Ave.

Owner or Occupant	Size of Lot	Stories High	St. No.	Lot No.	Value Unimproved	Value with Improvements
Sam'l J. Nochwalter	24.11½x 100.5 Ir.	5	404	87	$16,000	$35,000
Wm. Ziegler	25x100.5	5	405	88	15,000	26,000
Schaffer & Schaffer	25x100.5	5	406	89	15,000	26,000
W. C. Merten	25x 75.2½ Ir.	2	410	40	13,000	19,000
Resslale Cp.	25x100 Ir.	3	412	41	15,000	23,000
Greensat Hldg. Cp.	25x100.5	5-4	414	141	15,000	24,000

Owner or Occupant	Size of Lot	Stories High	St. No.	Lot No.	Value Unimproved	Value with Improvements
Irsat Rlty.	25x100.5	5	416	43	15,000	24,000
Ursal Rlty.	25x100.5	5	418	44	15,000	24,000
W. S. Realty Co.	25x100.5	5	420	45	15,000	24,000
W. S. Realty Co.	25x100.5	5	422	46	15,000	21,000
W. S. Realty Co.	25x100.5	5	424	47	15,000	24,000
Louis & Ricka Siegal	25x100.5	5	426	48	15,000	20,000
Louis & Ricka Siegal	25x100.5	5	428	49	15,000	20,000
Italian Chris. Ch.	18.9x100.5	4	430	50	9,000	11,000
S. Nussbaum	18.9x100.5	4	432	150	11,000	14,000
S. Scheps	37.6x100.5	5	434-436	51	23,000	13,000
City of New York	25x100.5	..	438	53	15,000	15,000
157 E. 2d St. Corp.	25x100.5	4	440	54	15,000	18,000
157 E. 2d St. Corp.	25x100.5	4	442	55	15,000	18,000
Treelo Rlty. Co.	50x100.5	5	444-446	56	33,000	35,000
450 W. 48th St. Cp.	25x100.5	5	448	58	15,000	17,000
450 W. 48th St. Cp.	25x100.5	5	450	59	15,000	17,000
Yet Rlty.	25x100.5	5	452	60	15,000	35,000

Section 4. Volume 3. Block 1058—10th Ave. East Side. 48th to 49th St.

Owner or Occupant	Size of Lot	Stories High	St. No.	Lot No.	Value Unimproved	Value with Improvements
			N.E.C.			
A. J. Levine, et al.	20x81.6	5	686	1	$23,000	$38,000
Fred Rotting	26.9 2-3x82	5	688	2	20,000	32,000
Dorita Realty Cp.	26.9 2-3x82	5	690	3	20,000	25,000
Auto Clutch Rebldrs.	26.9 2-3x82	5	692	4	20,000	22,000
M. Liebre & R. Dickson	26.9 2-3x82	5	694	64	20,000	33,000
606 10th Ave. Corp.	26.9 2-3x82	5	696	63	20,000	37,000
F. Fenn	26.9 2-3x82	1	698	62	20,000	25,000
F. Fenn	20x81.6	5	700	61	23,000	33,000
			S.E.C.			

48th St., North Side, 10th to 9th Ave.

Owner or Occupant	Size of Lot	Stories High	St. No.	Lot No.	Value Unimproved	Value with Improvements
Latour Realty Corp. et al.	19x 100.5 Ir.	5	453	104	$12,000	$16,000
Trump Realty	24.6x100.5	5	451	5	13,000	15,000
G. Weber	25x100.5	6	449	6	13,000	16,000
M. Matura	25x100.5	5	447	7	13,000	25,000
18 St. Prop.	25x100.5	5	445	8	13,000	65,000
M. Yellen	25x100.5	5	443	9	13,000	25,000
M. Yellen	25x100.5	6	441	10	13,000	25,000
J. Talbot	25x83.5	6	439	11	11,000	17,000
Inter City Dev.	25x83.5	5	437	12	11,000	17,000
Irving Sanders	25x100.5	4	435	113	13,000	23,000
R. Perefore	25x100.5	4	433	114	13,000	23,000
F. A. Wessel	25x100.5	4	431	15	13,000	23,000
Yorkville Hldg. Cp.	25x100.5	4	429	16	13,000	23,000
Yorkville Hldg. Co.	25x100.5	4	427	17	13,000	19,000
Salleck Est.	25x100.5	4	425	18	13,000	21,000
Salleck Est.	25x100.5	4	423	19	13,000	22,000
Salleck Est.	25x100.5	5	421	20	13,000	
R. M. & M. J. Lovitt	25x100.5	6	419	21	13,000	18,000
E. Pavese	25x100	5	417	22	13,000	25,000
Tenfeld, Inc.	25x100	5	415	23	13,000	20,000
J. Gondes	25x100	5	413	24	13,000	28,000
D. Bernich	25x100.5	5	411	25	13,000	23,000
D. Bernich	25x100.5	5	409	26	13,000	23,000
J. Gonedes	25x125.6½	5	405	27	15,000	33,000
F. Weissberg	25x125.6½	5	403	28	15,000	39,000

9th Ave., West Side, 48th to 49th St.

Owner or Occupant	Size of Lot	Stories High	St. No.	Lot No.	Value Unimproved	Value with Improvements
			N.W.C.			
Mortell Hldg. Co.	25.1½x100	5-1	701	29	$25,000	$54,000
Martell Hldg. Co.	25.1½x100	5	703	30	25,000	35,000
F. B. Gerstman	25.1½x100	5	705	31	25,000	45,000
C. Lisi	25.1½x100	5	707	32	25,000	45,000
Thermon Rlty.	25.1½x100	5	709	33	25,000	39,000
Fred. C. Scheel	25.1½x 150 Ir.	5	715	31	28,000	39,000
Continent. Ests., Inc.	25.1½x100	5	717	35	25,000	86,000
719 9th Ave., Inc.	25.1½x100	4-1	719	36	37,000	47,000
			S.W.C.			

49th St., South Side, 9th to 10th Ave.

Owner or Occupant	Size of Lot	Stories High	St. No.	Lot No.	Value Unimproved	Value with Improvements
Rhea Rlty. Corp.	18.9x57	4	406	37	$7,500	$13,000
Rhea Rlty. Corp.	18.9x 55.5½ Ir.	4	408	137	7,000	13,000
A. G. Ferrillo	18.9x46.9½	4	410	38	7,000	13,000
412 W. 49th St. Cp.	18.9x 100.5 Ir.	5	412	39	13,000	26,000
Dolora Rlty.	25x100.5	5	414	40	15,000	43,000
Mt. Barbara	25x100.10	5	416	41	15,000	20,000
Mibarbara Rlty. Co.	25x100.10	5	418	42	15,000	20,000
Mibarbara Rlty.	25x100.10	5	420	43	15,000	20,000
City of New York	25x100.5	.	..	44	15,000	16,000
Elrob Realty Co.	25x100.5	2	424	45	15,000	29,000
Emig. Ind. Sav. Bk.	25x100.5	5	426	46	15,000	30,000
Power Pipe & Sup. Co.	25x100.5	..	428	47	15,000	15,000
Ralich Rlty. Corp.	25x100.5	5	430	48	15,000	23,000
527 Est.	25x100.5	5	432	49	15,000	27,000
Ronmar Rlty. Corp.	25x100.5	5	434	50	15,000	24,000
W. Schweiger	25x100.5	5	436	51	15,000	25,000
S. Wachwalter	25x100.5	5	438	52	15,000	30,000
Agnes J. Wick	25x117.5	4	442	53	17,000	40,000
Sun Air Bldg.	25x177.5	5	444	54	17,000	50,000
Mary Leiro	25.6x100.5	5	446	55	15,000	31,000
Mary Leiro	16.6x100.5	6	448	56	10000	20,000
C. Gerhardt, et al.	21.6x100.5	4	450	57	13,000	20,000
W. M. McManus, et al.	21.6x100.5	4	452	58	13,000	18,000
F. A. Winkler	21.6x100.5	4	454	158	13,000	18,000
Ronmar Hldg. Corp.	21.6x100.5	4	456	59	13,000	16,000
Ronmar Hldg. Corp.	21.6x100.5	4	458	60	13,000	16,000
Arthur L. Moons	19x 100.5 Ir.	5	460	160	12,000	20,000

Section 4. Volume 3. Block 1059—10th Ave. East Side. 49th to 50th St.

Owner or Occupant	Size of Lot	Stories High	St. No.	Lot No.	Value Unimproved	Value with Improvements
			N.E.C.			
J. Winemar	20.1x64	4	714	1	$20,000	$26,000
Henry Coster	20.1x64	4	716	2	13,000	16,000
A. Saks, ano.	20.1x64	4	718	102	13,000	16,000
A. Saks, ano.	20.1x64	4	720	3	13,000	16,000
No. Riv. Sav. Bank	24.7x100	5	722	4	21,000	37,000
No. Riv. Sav. Bank	15.7x100	5	724	64	13,000	20,000
E. Trill	20.1x100	4-2	726	63	17,000	20,000
Baker Tripl	20x9.60	4	728	163	13,000	15,000
Paul Jane Co.	20.9x60	4	730	62	13,000	15,000
Francis K. Fenn	18.9x60	4	722	61	18,000	22,000
J. Stokes Society (Trustees)	16x80.4	4	465	103	$11,000	$13,000
J. Ciurana	16x80.5	4	463	104	11,000	17,000
			S.E.C.			

49th St., North Side, 10th to 9th Ave.

Owner or Occupant	Size of Lot	Stories High	St. No.	Lot No.	Value Unimproved	Value with Improvements
Lukrica Bradasech	25x100.5	5	461	5	15,000	33,000
Trevor Cp.	25x100.5	5	459	6	15,000	29,000
A. Horowitz	25x100.5	5	457	7	15,000	19,000
					33,000	120,000
Warner Bros. Pict. Inc.	50x100.5	7	449-447	8	15,000	70,000
Hesnor Rlty. Corp.	25x100.5	5	445	10		
Hesnor Rlty. Corp.	25x100.5	5-4	443	11	15,000	45,000
Hesnor Rlty. Cp.	25x100.5	5-1	441	12	15,000	31,000
City of N. Y.	369.3x 200.10	..	435	15	Exempt	Exempt
M. A. Buschbaum	50.2x100.5	3	..	23	35,000	60,000

9th Ave., West Side, 49th to 50th St.

Owner or Occupant	Size of Lot	Stories High	St. No.	Lot No.	Value Unimproved	Value with Improvements
			N.W.C.			
Cram Realty Co.	39.3½x 80.6	4	721-723	29	$48,000	$75,000
E. Brachfield	35x80.6	4	727	31	33,000	58,000
Aaron Buchsbaum Co.	42x100 Ir.	4	729	32	42,000	68,000
Z. Herchl & ano.	21x100	4	733	34	21,000	38,000
Franklin Sav. Bk.	63.6x60 Ir.	5	737-739	36	75,000	200,000
			S.W.C.			

50th St., South Side, 9th to 10th Ave.

Owner or Occupant	Size of Lot	Stories High	St. No.	Lot No.	Value Unimproved	Value with Improvements
Franklin Sav. Bk.	20x34.7	4	403	136	$7,000	$12,000
Boxwood Rlty Co.	25x100.5	4	404	37	17,000	27,000
443 W. 50th St. Cp.	25x100.5	5	443	64	17,000	28,000
442 W. 50th St. Cp.	15.6x100.5	5	444	65	10,000	15,000
Manhattan Carting Co.	25x100.5	5	446	66	17,000	27,000
H. Meyer et al.	25.9x100.5	5	448	57	17,000	27,000
45 Rlty., Inc.	25x100.5	5	450	58	17,000	21,000
J. E. Desel	24.6x100.5	5	452	59	17,000	30,000
G. Herzfeld	20x100.5	4	454	60	13,500	18,000
R. Pepas	20x60.3	4	456	161	10,000	16,000
H. O. L. C.	20x60.3	4	456	162	11,000	16,000

Section 4. Volume 3. Block 1060—10th Ave., East Side. 50th to 51st St.

Owner or Occupant	Size of Lot	Stories High	St. No.	Lot No.	Value Unimproved	Value with Improvements
			N.E.C.			
W. & R. Schriefer	25.3x73	4	734	1	$25,000	$33,000
A. Capich et al.	24.0½x73	4	736	2	18,000	25,000
Jordor Rlty. Corp.	25.3x73	4	738	3	18,000	25,000
Frederick Wagner	25.8½x73	4	740	4	18,000	25,000
City of New York	49.6x100	4	744	63	Exempt	Exempt
606 Realty Co.	25x73	4	746	62	18,000	29,000
606 Realty Co.	25.5x73	4	748	61	27,000	39,000
			S.E.C.			

50th St., North Side, 10th to 9th Ave.

Owner or Occupant	Size of Lot	Stories High	St. No.	Lot No.	Value Unimproved	Value with Improvements
W. Schweizer	27x100.11	4	457	104	$20,000	$21,000
455 W. 50th St. Cp.	25x100.5	4	455	5	17,000	32,000
Ro Ed. Rlty.	25x100.5	4	453	6	17,000	25,000
Sam Wallach	20.10x 100.5	3	451	7	14,000	16,000
449 W. 50th St. Corp.	20.10x 100.5	3	449	8	14,000	16,000
W. S. Beck & ano.	27.9x100.5	4	447	9	19,000	25,000
Loesch Bros., Inc.	27.10x 100.5	4	445	10	19,000	26,000
Harwilden, Inc.	27.9x100.5	4	443	11	19,000	[illegible]
Harwilden, Inc.	25x100.5	4	441	12	17,000	25,000
Mgt. Bruckner	25x100.5	4	439	13	17,000	[illegible]
N. Y. Telephone Co.	160x 200.10 Ir.	19-16	425	14	Ass'd. R.E.U.C.	A22-11
230 W. 50th St. Rlty. Corp.	16.8x100.5	3B	423	20	11,000	16,000
421 W. 50th St. Rlty. Co.	16.8x100.5	3B	421	120	11,000	19,000
Affl. Tel. Ans. Serv.	16.8x100.5	3B	419	21	11,000	16,000
Affl. Tel. Ans. Serv.	25x100.5	3B	417	22	17,000	50,000
W. S. Beck & ano.	25x100.5	4-3	415	23	17,000	21,000
W. S. Beck & ano.	25x100.5	4-4	413	24	17,000	24,000
W. M. Henko	25x100.5	5	411	25	17,000	36,000
W. M. Henko	25x100.5	5	409	26	17,000	35,000
B. Renzy	25x100.5	5	407	27	17,000	38,000
Bernard Renzy	25x100.5	5	405	28	17,000	42,000

9th Ave., West Side, 50th to 51st St.

Owner or Occupant	Size of Lot	Stories High	St. No.	Lot No.	Value Unimproved	Value with Improvements
			N.W.C.			
Tietjen Estate	25.5x100	5-1	741	29	$37,000	$68,000
Tietjen Estate	25x100	5	743	30	25,000	41,000
745 Ninth Av. Rlty. Cp.	25x100	5	745	31	25,000	36,000
Ruthley Rlty. Cp.	25x100	5	747	32	25,000	36,000
Ninon Props., Inc.	25x100	5	749	33	25,000	36,000
Furin Rlty. Corp.	25.2½x100	5	751	34	25,000	36,000
51 St. & 9 Av. Cp.	25.2½x100	5	753	35	25,000	55,000
Emar Bldg. Corp.	25x100	5	755	36	37,000	72,000
			S.W.C.			

51st St., South Side, 9th to 10th Ave.

Owner or Occupant	Size of Lot	Stories High	St. No.	Lot No.	Value Unimproved	Value with Improvements
La Pena Rlty. Cp.	20x100	4-3	404	37	$15,000	$25,000
La Pena Rlty. Cp.	20x100.5	5	406	38	15,000	27,000
La Pena Rlty. Cp.	25x100.5	5	408	39	15,000	32,000
La Pena Rlty. Cp.	25x100.5	5	410	40	15,000	32,000
Liberty Coun. Catholic Club	25x100.5	5-3	414	41	15,000	24,000
R. C. Ch. Sacred Heart	25x100.5	4	416	42	Exempt	Exempt
Geo. Souritngas	25x100.5	4	418	43	16,000	22,000
424 W. 51st St., Inc.	50x100.5	4-3	420	44	32,000	58,000
S. Fisher	60x100.5	5	438-442	61	40,000	130,000
A. Fiorento	18.9x100.5	3B	444	63	11,000	16,000
G. Kane & H. Deutchel	18.9x100.5	3	446	64	11,000	20,000
Music Bus. Co.	18.9x100.5	3B	448	164	11,000	18,000
R. C. Ch. of Sacred Heart	81.3x100.5	3B	450-458	55	Exempt	Exempt
A. J. Esposito	20.10x 100.5	4	458	158	12,500	18,000
A. J. Esposito	20.10x 100.5	4	460	59	12,500	18,000
M. Brennan	20.10x 100.5	5	462	60	12,500	27,000
606 Realty Corp.	27x50.5	5-2	464	160	10,000	23,000

Section 4. Volume 3. Block 1061—10th Ave. East Side. 51st to 52d St.

Owner or Occupant	Size of Lot	Stories High	St. No.	Lot No.	Value Unimproved	Value with Improvements
			N.E.C.			
Stahl Rlty. Corp.	50x75	5	750	1	$48,000	$50,000
754 10th Ave., Inc.	25x75	5	754	3	18,000	22,000
A. Velici	25x75	5	756	4	18,000	26,000
A. J. Pacasoni	25x75	5	758	64	18,000	30,000
J. Goldstein	25x75	5	760	63	18,000	29,000
Fennel Plotkin	25x75	5	762	62	16,000	29,000
Geo. Kunmer	26.5x75	5-1	764	61	27,000	45,000
			S.E.C.			

51st St., North Side, 10th to 9th Ave.

Owner or Occupant	Size of Lot	Stories High	St. No.	Lot No.	Value Unimproved	Value with Improvements
R. C. Ch. of Sacred Heart	50x100.5	2B	461	5	Exempt	Exempt
R. C. Ch. of Sacred Heart	20x100.5	2B	459	6	Exempt	Exempt
R. C. Ch. of Sacred Heart	30x100.5	4-3	457	7	Exempt	Exempt
R. C. Ch. of Sacred Heart	85x100.5	1	455-451	8	Exempt	Exempt
M. Coscia	20x100.5	3	449	11	12,000	24,000
J. P. & M. A. Good	20x100.5	3B1	447	12	12,000	19,000
J. J. Maloney	27x100.5	5	443	13	16,000	31,000
J. J. Maloney	26x100.5	5	441	14	15,500	30,000
J. J. Maloney	26x100.5	5	439	15	15,000	29,000
427 W. 51st St. Rlty. Corp.	111.1x 100.5	6	437-427	16	75,000	310,000
St. Clare's Hosp.	160.6x 100.5	6	425-415	23	Exempt	Exempt
St. Clares Hospital	25x100.5	4	409	27	3,000	1,200
T. Noll	25x100.5	5	407	28	15,000	27,000
761 9th Ave. Corp.	20x50.5	3	405	129	9,000	15,000

9th Ave., West Side, 51st to 52d St.

Owner or Occupant	Size of Lot	Stories High	St. No.	Lot No.	Value Unimproved	Value with Improvements
			N.W.C.			
761 9th Ave. Corp.	26.2x80	4	761	29	$35,000	$47,000
Pincus Hack	24.3x80	4	763	30	23,000	29,000
Bycks Rlty. Corp.	25x100	4	765	31	25,000	31,000
P. A. Candeolis	25x100	4	767	32	25,000	32,000
S. Gewolb, ano.	25x100	5	769	33	25,000	33,000
S. Wolfs Sons	25x100	3	771	34	25,000	46,000
St. Clare's Hosp.	50.5x80	V	775	36	Exempt	Exempt
			S.W.C.			

52d St., South Side, 9th to 10th Ave.

Owner or Occupant	Size of Lot	Stories High	St. No.	Lot No.	Value Unimproved	Value with Improvements
S. Wolfs Sons	20x50.5	5	406	136	10,000	20,000
W. Budworth	25x100.5	3	424	45	15,000	25,000
St. Clare's Hosp.	100x100.5	3	..	46	Exempt	Exempt
P. & G. Weissberg	25x100.5	5	434	50	18,000	24,000
Morkol Rlty. Corp.	25x100.5	5	436	51	16,000	24,000
Morkol Rlty. Corp.	25x100.5	5	438	52	15,000	21,000
S. Mavucos	25x100.5	5	444	53	15,000	23,000
Sacred Heart School	3-3- 200x100.5	1-4	446	54	Exempt	Exempt

Section 4. Volume 3. Block 1062—10th Ave. East Side. 52d to 53d St.

Owner or Occupant	Size of Lot	Stories High	St. No.	Lot No.	Value Unimproved	Value with Improvements
			N.E.C.			
Holmes Elec. Prot. Co.	50x63 Ir.	1	..	1	Ass'd R. E. Corp No.	A 62-1
City of New York	150.5x400	..	770	3	Exempt	Exempt
			S.E.C.			

52d St., North Side, 10th to 9th Ave.

Owner or Occupant	Size of Lot	Stories High	St. No.	Lot No.	Value Unimproved	Value with Improvements
St. Claire Hospital	50x100.5	..	..	17	Exempt	Exempt
Martha Mem. Ref. Church	50x100.5	5	425	19	$33,000	$55,000
Martha Mem. Ref. Church	50x100.5	1	421-419	21	Exempt	Exempt
Selam Rlty. Cp.	25x100.5	5	417	23	16,000	30,000
Selma Rlty. Cp.	25x100.5	5	415	24	15,000	28,000
Bobmos. Rlty. Co.	25x100.5	5	413	25	15,000	30,000
Murabe Rlty. Corp.	25x100.5	5	411	26	16,000	75,000

See last page for footnotes.

Owner or Occupant	Size of Lot	Stories High	St. No.	Lot No.	Value of Real Estate Unimproved	Value of Real Estate with Improvements Thereon
R. Goldstein	25x100.5	6	409	27	15,000	21,000
Saltz, et al.	25x100.5	6	407	28	15,000	21,000
9th Ave., West Side, 53d to 53d St. N.W.C.						
781 9th Ave. Cp.	25.5x100	6	781	29	$38,000	$55,000
Harara Rlty. Corp.	25x100	5	783	30	25,000	10,000
785 9th Ave.	25x100	6	785	31	25,000	37,000
Selma Rlty. Corp.	25x100	5	787	32	25,000	31,000
789 9th Ave. Realty Co.	25x100	6	789	33	25,000	37,000
791 9th Ave. Realty Co.	25x100	6	791	34	25,000	37,000
H. & E. Hassan	25.9x69	5	793	35	21,000	32,000
D. W. Puzogel	25.6x70	5	795	36	31,000	10,000
S.W.C.						
53d St., South Side, 9th to 10th Ave.						
H. Hassan	16.6x60.5	4	402	136	$7,000	$12,000
H. Hassan	16.6x60.5	4	402½	137	7,000	12,000
404-06 W 53d St. Cp.	50x100.5	1	404	37	33,000	60,000
F. C. Mollis	25x100.5	6	408	39	15,000	21,000
Nathan Hold. Co.	25x100.5	5	410	40	15,000	27,000
Jubilee Rlty. Co.	25x100.5	5	412	41	15,000	27,000
S. H. Berger	25x100.5	5	414	42	15,000	22,000
J. Goudrse	25x100.5	5	416	43	15,000	27,000
Revelone Inc.	50x100	..	418	44	30,000	30,000
Flex Rlty. Co.	25x100	V	422	46	15,000	15,000
Section 4, Volume 3, Block 1063—10th Ave., East Side, 53d to 54th St. N.E.C.						
Riviere Hotel, Inc.	100x76	..		1	$90,000	$150,000
A. R. Keiser	100.5x175	4-1	810	81	160,000	360,000
S.E.C.						
53d St., North Side, 10th to 9th Ave.						
C. K. Herbst	100x100.5	8	447-461	5	$75,000	$315,000
N. Y. Edison Co.	75x100.5	8R	445	8	Ass'd R.E. Corp. 1A366-361	
Four Towers Cp.	25x100.5	.	439	11	15,000	23,000
J. Perabo & ano.	25x100.5	5-2	437	13	15,000	19,000
H. Schumer	60x161.2 lr.	4	429-431	15	15,000	165,000
Fifty-Four Dev. Co.	125x147	.	421-127	17	95,000	95,000
53 West Corp.	25x100.5	5	419	22	15,000	19,000
415 West Co.	25x100.5	6	415	23	15,000	18,000
415 West Co.	25x100.5	6	413	24	15,000	18,000
H. Kessler	25x100.5	6	411	25	15,000	23,000
H. Kessler	25x100.5	6	409	26	15,000	23,000
Madave Rlty. Co.	25x184.4 lr.	6	407	27	18,000	27,000
Madave Rlty.	25x127.4 lr.	6	405	28	11,000	26,000
9th Ave., West Side, 53d to 54th St. N.W.C.						
M. Katz	25x100	5	801	29	$37,000	$49,000
L. L. Flynn	25x100	5	803	30	25,000	27,000
M. L. & L. L. Flynn	25x100	5	805	31	25,000	27,000
Y. & M. Bezencenl	17.1x100 lr.	6	807	32	25,000	35,000
809 9th Ave. Corp.	22.2x100 lr.	2	809	33	25,000	30,000
811 Ninth Ave. Corp.	50x100	4	811	34	50,000	125,000
811 Ninth Ave. Corp.	25.1x80	4	815	36	33,000	82,000
S.W.C.						
54th St., South Side, 9th to 10th Ave.						
811 Ninth Ave. Corp.	20x50.2½	3	402	136	$14,000	$32,000
54-3 Corp.	25x73.6	4	404	37	13,000	18,000
54-3 Corp.	25x66.6	4	406	38	12,000	16,000
54-3 Corp.	25x100.5	5	408	39	15,000	19,000
54-3 Corp.	25x100.5	5	410	40	15,000	18,000
54-2 Corp.	25x100.5 lr.	5	412	41	16,000	23,000
— Goldbaum	75x100.5	5-4	414	43	50,000	180,000
O. Bey	50.1x61.2 lr.	3	424	45	23,000	36,000
Fifty-Four Dev. Co.	27.6x57.6	..	..	47	11,000	11,000
B. E. Greenberg et al.	73.6x55.2½ lr.	6	430-436	49	33,000	105,000
440 W 54th St. Cp.	50x200.10 lr.	2	438	51	65,000	90,000
T. J. Tabolt	25x100.5	5	442	53	15,000	29,000
Wm. A. Hendrickson	25x100.5	6	444	54	15,000	21,000
W. A. Hendrickson	25x100.5	2	446	55	15,000	21,000
E. Peck	25x100.5	6	448	56	15,000	23,000
I. P. Lustbader	25x100.5	2	450	57	15,000	36,000
Section 4, Volume 3, Block 1064—10th Ave., West Side, 54th to 55th St. N.E.C.						
I. & R. Schlett	25.1x100	6	812	1	$31,000	$49,000
Detroit Rlty. Cp.	41.11½x100	7	814-816	3	30,000	62,000
S. & A. Stein Rlty. Corp.	33.4½x100	5	818	4	28,000	46,000
D. Fleisher	19.4x100	5	820	64	16,000	22,000
Spec Auto Parts Co.	25x100	5	822	63	21,000	25,000
826 1st Ave. Co.	23.3x100	3	824	62	18,000	20,000
M. Lando	23x100 lr.	4	826	161	16,000	24,000
W. A. Chenier et al.	10.10x100 lr.	1-1	828	61	18,000	20,000
S.E.C.						
54th St., North Side, 10th to 9th Ave.						
Charlotte K. Reiger et al.	24.6x100.5	3	451	6	$15,000	$27,000
Andrew V. O'Neill	25x100.5 lr.	1	449	5	18,000	23,000
Helen C. O'Neill	25x27.4	4	447	7	13,000	15,000
A. V. O'Neill	25x110.10	4	445	8	16,000	18,000
Nevins Rlty. Co.	25x100.10	4	443	9	16,000	30,000
439 W 54th St. Cp.	50x100.5	7	439	10	33,000	50,000
450 W 49th St. Corp.	25x100.5	5	437	12	15,000	23,000
S. Kay Rlty.	25x100.5	5	435	13	15,000	29,000
Montagne Prop.	25x100.5	5	433	11	15,000	23,000
S. Bluth	25x100.5	5	431	15	15,100	25,000
121 W 54th St. Cp.	175x100.5	8	429-427	16	90,000	560,000
Lariders Rlty.	25x100.5	2-1	119	21	15,000	27,000
Kline Bros. Realty Corp.	25x124.11½ lr.	2	417	[illegible]	50,000	125,000
Miss Rlty. Co.	25x100.5	4	411	25	15,000	17,000
Mid Center Rlty.	25x100.5	4	409	26	15,000	17,000
Miss Rlty. Cp.	25x100.5	4	407	27	15,000	17,000
Brad Rlty.	25x100.5	1	405	28	15,000	30,000
Brad Rlty.	25x75.3½	4	403	123	14,000	35,000
9th Ave., West Side, 54th to 55th St. N.W.C.						
S. & A. Stein	25.1½x75	4	817	29	$33,000	$38,000
S. & A. Stein	25.1½x75	1	819	30	21,000	27,000
J. Demartino	25.1½x75	4	821	31	21,000	34,000
R. Whitelaw	24.1½x100 lr.	5	829	32	24,000	16,000
H. Bells	101.5x100	1		36	130,000	170,000
S.W.C.						
55th St., South Side, 9th to 10th Ave.						
Chapmold Rlty. Cp.	154.2x105.5 lr.	1	.	37	$94,500	$95,000
J. Soman	20.10x78.8½ lr.	1	422	43	10,000	13,000
2 Ch. Evan. Co.	43.9x100.5	1	424	44	Exempt	Exempt
Ti Bal Co.	43.9x100.5	3	426-429	18	26,000	90,000
430 W 55th St. Gar. Corp.	87.6x100.5	6	430-436	48	59,000	255,000
444 W 55th St. Cp.	100x100.5	8	438-444	51	67,000	295,000
R. H. Voorhis, et al.	25x100.5	5	446	55	15,000	19,000
448 W 55th St. Cp.	25x90	5	448	56	14,000	75,000
R. J. Meyer	25x90	5	450	57	14,000	19,000
Alida B. Emmel	75x100.5	3	456-462	59	50,000	125,000
Section 4, Volume 3, Block 1065—10th Ave., East Side, 55th to 56th St. N.E.C.						
Fox Film Realty Corp.	200.10x275 lr.	3	834-848	1	$125,000	$960,000
S.E.C.						
55th St., North Side, 10th to 9th Ave.						
N. & M. Schulman	225x100.5	..	.	12	$150,000	$1,035,000
Starco Paper Co.	50x122.11 lr.	6	421-418	21	35,000	160,000
Hugeito Mfg. Co.	50x109.7 lr.	6	415-17	22	34,000	160,000
Patrick McEnlegart	50x109.7½ lr.	6	413-411	25	34,000	165,000
9th Ave., West Side, 55th to 56th St. N.W.C.						
851 9th Ave. Co.	84.4½x150 lr.	4	841-851	29	$145,000	$200,000
L. Weiser	16.0½x100 lr.	3	853	133	10,000	20,000
855-57 9th Ave.	16x100	6	855	33	16,000	31,000
855-57 9th Ave.	22x100	6	857	34	29,000	65,000
Sallan Corp.	55.6x100	6	861	36	70,000	160,000
S.W.C.						
56th St., South Side, 9th to 10th Ave.						
Max Bogner	25x103.9½ lr.	6	404	37	$15,000	$31,000
V. Papasian	25x100.8 lr.	6	406	38	15,000	25,000
Goldman & Papasian	25x97.6½ lr.	6	408	39	14,000	28,000
Lillian Peck, ano.	25x94.4½ lr.	6	410	40	11,000	26,000
Garray Rlty. Cp.	25x91.2½ lr.	4	412	41	14,000	21,000
M. Sloan	25x100.5	5	414	42	15,000	27,000
M. Sloan	25x100.5	5	416	43	15,000	27,000
P. McGinn	25x81.9 lr.	4	418	44	13,000	23,000
Roygar Rlty. Cp.	25x78.1½ lr.	5	420	45	13,000	21,000
Roygar Rlty. Cp.	25x75.5 lr.	5	423	16	12,000	20,000
Roygar Rlty.	25x72.3 lr.	5	421	47	12,000	20,000
L. Cordreaw	25x100.5	5	426	48	15,000	30,000
L. Cordreaw	25x100.5	5	428	49	15,000	30,000
J. Kohlman	25x100.5	5	431	50	15,000	31,000
Domay Rlty. Corp.	25x100.5	5	432	61	15,000	26,000
Fox Film Rlty. Corp.	168x101.5	6	434-446	52	110,000	605,000
De Lux Laboratories	52x100.5	3B	448	59	19,000	50,000
Section 4, Volume 3, Block 1066—10th Ave., East Side, 56th to 57th St. N.E.C.						
Carrigallon Rlty. Co.	20.5x61	4	852	1	$23,000	$25,000
E. E. Gold	20x61	4	854	2	16,000	19,000
Luanwag Rlty. Corp.	20x61	4	856	103	16,000	17,000
T. Tomasulo	25x100 lr.	5	858	3	21,000	31,000
Kingam Rlty.	25.2½x100	5	860	4	25,000	40,000
56th St., North Side, 10th to 9th Ave.						
Calvary Church	19.6x60.5	4	455	101	10,000	25,000
B. Zeigler	19.6x80.5 lr.	4	453	102	11,000	27,000
419 Prince St. Rlty.	50x100.5	4	451	5	33,000	130,000
B. Sherman	25x100.5	5	447	7	15,000	22,000
B. Sherman	25x100.5	5	445	8	16,000	22,000
K. Tchakanna & ano.	25x100.5	6	443	9	16,000	25,000
441 W. 56th St. Corp.	25x100.5	6	441	10	15,000	13,000
H. B. Zimmer	100x100.5	5	437	12	65,000	90,000
Abma Realty Corp.	25x138.5½ lr.	5-3	429	16	17,000	20,000
M. Baer	25x136.0½ lr.	5-3	427	17	17,000	20,000
M. Baer	25x100.5	5	425	18	15,000	18,000
Abma Realty Corp.	25x100.5	5	423	19	15,000	18,000
Pincus Hack	25x100.5	5	421	20	16,000	18,000
L. Codreaw	25x100.5	5	419	21	16,000	19,000
Dorma Rlty.	25x100.5	5	417	22	15,000	19,000
Tulman Rlty.	25x100.5	4	415	23	15,000	19,000
Tulman Rlty.	25x100.5	4	413	24	16,000	30,000
L. Weiser	25x106.2½ lr.	5	409	26	15,000	28,000
Bowery Savings Bk.	25x102.11½	5	407	27	15,000	28,000
L. Weiser	25.9x99.8½	5	405	28	15,000	28,000
Konwar Rlty. Corp.	24.9x75.5	4&B	403	129	15,000	17,000
9th Ave., West Side, 56th to 57th St. N.W.C.						
Gorham Corp.	25x75	4	863	29	$35,000	$46,000
Gorlain Corp.	25x75	4	865	30	23,000	30,000
Gorlain Corp.	25.5x75	4	867	31	23,000	30,000
K. B. Weissman	125.5x100	7	869-873	32	200,000	316,000
S.W.C.						
57th St., South Side, 9th to 10th Ave.						
57th St. Assoc.	150x100.5	5	420	43	$225,000	$1,500,000
Central Presbyterian Ch.	50x100.5	5	420	11	Exempt	Exempt
D. Finn	25x100.5	5	424	45	25,000	10,000
Abma Rlty. Corp.	25x100.5	6	426	46	25,000	30,000
M. Baer	23.6x100.5	4B	428	47	23,000	25,000
M. Baer	22.6x69.3½ lr.	4B	430	48	18,000	20,000
M. Baer	15x57.2	3B	432	118	11,000	13,000
Abma Rlty. Corp.	15x82.1½ lr.	3B	434	49	11,000	13,000
J. A. Wunch	25x100.5 lr.	3	436	50	25,000	37,000
Max Baer	50x100.5	5	438-440	51	50,000	55,000
Hanover House, Inc.	100x100.5	10	412-46	53	1,135,000	1,135,000
Luanwag Rlty. Corp.	33.4x100.5	5	448	57	33,000	50,000
Luanwag Rlty. Corp.	33.4x100.5	6	450	59	33,000	43,000
Luanway Rlty. Cp.	33.4x100.5	6	452	60	33,000	43,000
Guaranty Trust Co.	19x90	6	454	61	19,000	26,000
Rubin Rlty. Corp.	27x90	5	456	62	27,000	35,000
Anawanada Rlty. Cp.	27x90	5	458	63	28,000	35,000
A. Alrons	27x90	5	460	61	50,000	65,000
S.E.C.						
Section 4, Volume 3, Block 1067—10th Ave., East Side, 57th to 58th St.						
Anna M. Scheele est.	50x100	2	882-884	64	$55,000	$75,000
B. Meister	25.5x100	5	886	62	25,000	35,000
H. Gehn	25.5x100	5	888	61	35,000	45,000
S.E.C.						
57th St., North Side, 10th to 9th Ave. N.E.C.						
Mitchel Mgmnt. Cp.	25x100.5	5	477	1	$48,000	$65,000
Mitchel Fein	30x100.5	5	475	2	33,000	38,000
St. Joseph's Day Nursery	60x100.5	4B	471	4	Exempt	Exempt
165 W. 57th Street Owner Corp.	20x75.5	4B	467	105	19,000	39,000
465 W. 57th St. Ownership Corp.	20x75.5	4B	465	6	19,000	39,000
463 W. 57th St. Ownership	20x75.5	4B	463	7	19,000	39,000
A. Hull, Inc.	100x100.5	15B	461	8	125,000	850,000
West 441 Corp.	20x100.5	5	445	12	22,000	25,000
West 441 Corp.	16.8x100.5	5	443	13	22,000	25,000
West 441 Corp.	16.8x100.5	5-5	441	14	33,000	38,000
West 441 Corp.	30x100.5	5-5	439	15	33,000	38,000
West 441 Corp.	30x100.5	5	437	16	33,000	38,000
West 441 Corp.	20x100.5	5	435	17	22,000	26,000
M. Finlay	100x100.5	5	433-425	18	120,000	225,000
J. B. Powell, ano.	50x100.5	6	423-421	22	60,000	90,000
Ch. Bldg. Tr. Assn.	50x100.5	1	419-417	24	Exempt	Exempt
C. Garayas	21.2½x100.5	5	415	26	23,000	26,000
C. Garayas	21.3½x100.5	5	413	27	23,000	27,000
401 Corp.	85.9x100.5	6	405	28	103,000	255,000
Hellmann, etc.	46.8x100.5	5	401	32	116,000	165,000
N.W.C.						
58th St., South Side, 9th to 10th Ave. S.W.C.						
Alban Rlty. Co.	100x100.5	6	400	33	190,000	675,000
Maks Rlty. Cp.	16.8x100.5	8B	408	37	15,000	17,000
Roosevelt Hosp.	70.10x100.5	10	412-418	38	Exempt	Exempt
M. Craig	12.6x100.5	8B	420	140	11,000	13,000
Jew. Ed. Com. N. Y.	75x100.5	6	422-430	41	Exempt	Exempt
Inter City Dev.	25x100.5	5	432	44	20,000	28,000
J. Maloney	25x100.5	5	434	45	20,000	33,000
Inter City Dev.	25x100.5	5	436	46	20,000	27,000
Inter City Dev.	25x100.5	5	438	47	20,000	30,000
Spring Hldg.	25x100.5	5	440	48	20,000	27,000
Cora B. Fulton	25x100.5	5	442	49	20,000	26,000
Jos. Maloney	25x100.5	5	444	50	20,000	32,000
J. Maloney	25x100.5	5	446	61	20,000	38,000
B. M. Toslias	25x100.5	5	448	63	20,000	25,000
B. M. Toslias	21.10x100.5	5	450	63	20,000	25,000
D. M. Toslias	25x100.5	5	452	51	20,000	25,000
Ellen M. Maloney	34.7x100.5	5	454	55	20,000	30,000
N. Y. City (P. S. No. 41)	125.5x100.5	4	462	57	120,000	250,000
Section 4, Volume 3, Block 1068—10th and 9th Aves., 58th to 59th St. N.A.S.E.C.						
Roosevelt Hospital	200x100x200	16		1	Exempt	Exempt
N.A.S.W.C.						

Total Assessed Valuation, Section 4, Volume 3 .... $21,181,500 $45,169,200

EXEMPT PROPERTY.

Section 4, Volume 3.

Owner or Occupant	Size of Lot	Stories High	St. No.	Lot No.	Value of Real Estate Unimproved	Value of Real Estate with Improvements Thereon
Ch. of St. Clement Mary, Bl. 1060	25x98.9	1	1060	26	$145,000	$17,000
Port of N. Y. Auth.	353.4x201	.	1061	8	125,000	125,000
Jos. P. Adamo	19x100.5	3	1053	46	1,900	*1,600
McAuley Cremorne Mission, Bl. 1061	25x98.9	5	1061	50	30,000	36,000
West Side Day Nursery, Bl. 1052	40x101.5	4-4	1052	61	32,000	50,000
Gen. Miss. Soc. of Baptist Churches of N. Y., Bl. 1053	50x100.5	4	1053	21	41,000	55,000
Ev. Inner Miss. Ev. Luth. Synod of Missouri & other States, Bl. 1063	40x100.5	3B	1063	45	28,000	80,000
Natl. Amp. Found.	50x100.5	1	1063	49	30,000	65,000
R. C. Ch. of Holy Cross, Bl. 1053	60x100.5	2-4B	1053	60	30,000	62,000
St. Joseph's Emig. Home, Inc., Bl. 1064	50x100.5	5	1064	18	65,000	135,000
City of New York, Bl. 1065	100.5x200.10	1	1065	11	116,000	150,000
Ch. of St. Clements Mary, Bl. 1058	55x100.5	4	1058	23	30,000	10,000
Hartley House, Bl. 1055	75x121.10	4	1058	27	50,000	15,000
Friend. House, Inc.	25x50		1064	31	19,000	21,000
Miss. Canonesses of St. Augustine, Bl. 1057	56.3x100.5	5B	1057	16	11,000	14,000
R. C. Ch. of St. Albert, Bl. 1067	56.3x100.5	4&B	1057	18	34,000	60,000
Raples Rlty. Co.	27.6x100.5	5	1058	61	0	*6,600
Italian Christian Ch.	18.9x100.5	4	1057	50	2,000	*2,400
W. S. Beck, ano.	25x100.5	4	1060	23	0	*3,000
W. S. Beck, ano.	25x100.5	4	1060	21	0	*3,000
F. A. McAnaney	50x100.5	3	1054	31	37,000	125,000
10th Ave. Holding	25x100	5	1053	1	0	8,000
10th Ave. Holding	23.2x100	5	1051	1	0	9,000
131 Holding Co.	25x100.5	5	1055	17	0	40,000
J. Bernlehr	26.4x100.5	5	1060	16	0	7,500
City of New York	369.3x201.10 lr.	.	1055	16	600,000	1,000,000
Honoure Oper.	25x100	5	1052	21	......	5,000
M. & F. Schuler	15x100.5	6	1053	22	......	1,000
Pt. of N. Y. Auth.	21.8x201	3	1050	23	47,000	67,000
R. C. Ch. Sacred Heart	25x100.5	4	1060	42	16,000	40,000
R. C. Ch. Sacred Heart	81x100.5	3	1060	55	53,000	220,000
City of New York, Bl. 1060	49.6x100	4	1060	63	46,000	160,000
R. C. Ch. of Sacred Heart, Bl. 1061	25x100.5	2B	1061	5	34,000	34,500
R. C. Ch. of Sacred Heart, Bl. 1061	20x100.5	2B	1061	6	12,000	16,500
R. C. Ch. of Sacred Heart, Bl. 1061	20x100.5	3	1061	7	18,000	26,000
R. C. Ch. of Sacred Heart, Bl. 1061	85x100.5	1	1061	8	67,000	180,000
St. Claire Hosp., Bl. 1061	110.6x100.5	6	1061	23	225,000	2,200,000
St. Claire Hosp.	50.6x80	..	1061	36	53,000	750,000
St. Clare's Hosp.	100x100	7	1061	46	66,000	500,000
R. C. Ch. of Sacred Heart, Bl. 1061	200x100.5	1-3	1061	51	132,000	200,000
City of New York	150.10x425	..	1062	3	600,000	2,600,000
St. Claire's Hosp.	50x100.5	V	1062	17	75,000	875,000
Marine Memor. Ref. Church, Bl. 1062	52x110	1	1062	21	33,000	60,000
Ludin Rlty. Co.	25.1x100.5	5	1056	17	......	5,500
M. T. Ziegler, ano.	25x100.5	5	1057	38	......	8,000
Schaefer & Schaefer	25x100.5	5	1057	39	......	8,000
Greenal Hldg. Cp.	25x100.5	5	1057	141	......	6,000
Trent Rlty.	25x100.5	5	1057	43	......	5,000
Urent Rlty.	25x100.5	5	1057	44	......	5,000
W. S. Rlty.	25x100.5	5	1057	45	......	5,000
Sal Gren Rlty.	25x100.5	5	1057	46	......	5,000
Sal Gren Rlty.	25x100.5	6	1057	47	......	5,000
L. & R. Siegel	25x100.5	6	1057	48	......	7,000
L. & R. Siegel	25x100.5	5	1057	49	......	7,000
Arap Corp.	25x100.5	5	1063	54	0	*22,000
21 Evangelical Ch.	43.9x100.5	1	1060	11	17,000	21,600
2d Evangelical Ch., Bl. 1061	43.9x100.5	1	1064	44	9,000	14,600
Bl. 1066	25x110.5	2½	1066	43	55,000	80,000
St. Joseph's Day	27x100.5	..	1067	4	72,000	100,000
Church Bldg. Trust Assn., Bl. 1067	50x100.5	1	1067	24	60,000	85,000
Roose. Hospital	70x110.5	..	1067	33	75,000	385,000
Edwin Gould Fund for Children	75x100.5	6	1067	41	76,000	350,000
House Hospital	200x800	..	1068	4	2,000,000	7,400,000
St. Clare's Hosp.	25x100.5	4	1041	27	12,000	16,600
Roosevelt Hospital, Bl. 1068	200.10x800	1-9	1068	1	2,000,000	7,400,000
G. Weber	25x101.5	5	1058	6	......	9,100
48th St. Prop.	25x100.5	5	1058	8	......	32,000
70 Rlty.	25.1x100.4	5	1054	33	......	4,100
Forty Five Rlty. Inc.	25x100.5	6	1060	48	......	6,000
S. Elmn Rlty. Cp.	25x101.6	5	1062	24	......	10,000
H. Goldstein	25x101.5	5	1062	27	......	9,000
R. J. Meyer	25x100	5	1064	57	......	7,000

Total Exempt Property $5,170,800 $23,594,700

State of New York, City of New York, County of New York, ss.

I, John J. Moore, one of the Assessors of The City of New York, do depose and swear that the foregoing volume, numbered 3, Section 4, is one of the following volumes: Section 4, Volumes 1, 2 and 3, which together contain a detailed statement of all the taxable property embraced within the district assigned to me by the President of the Tax Commission of The City of New York for assessment under his direction and entered in the Annual Record of the Assessed Valuation of Real Estate in the Borough of Manhattan, in the City of New York, for the fiscal year July 1, 1959, to June 30, 1960.

That I have personally examined each and every house, building, lot, pier, and other taxable property within said district; that in said volumes are set down and given the description, the Street, the Section or Ward, Block and Lot and Map or Identification numbers of said Real Estate embraced within such district, the sum for which, in my judgment, each separately assessed parcel of Real Estate would sell under ordinary circumstances if it were wholly unimproved; and separately stated, the sum for which the same parcel would sell under ordinary circumstances with the improvements if any, thereon; also the name of the owner or occupant thereof, so far as the same is known; also any other information which the President of the Tax Commission required.

JOHN J. MOORE, Assessor.

Sworn to before me this 29th day of January, 1960

JACOB MARKOWITZ, Justice of the Supreme Court of the State of New York.

See last page for footnotes.

Section 4, Volume 4, Block No. 1069—11th Ave., East Side, 40th to 41st St.

N.E.C.

Owner or Occupant	Size of Lot	Stories High	St. No.	Lot No.	Value of Real Estate Unimproved	Value of Real Estate with Improvements Thereon
E. G. Mitchel, ano.	74.1x100	..	614	1	$81,000	$94,000
Brewery Mngt. Cp.	49.4x100	V	614	4	44,000	44,000
40th St., North Side, 11th to 10th Ave.						
Brewery Mngt. Cp.	25x98.9	4	553	5	118,000	$19,000
Brewery Mngt. Cp.	25x98.9	V	553	6	18,000	18,000
Victor Doule, Inc.	25x98.9	4	549	7	18,000	44,000
N. Y. State Realty & Terminal Co.	261.7x 201.10 lr.	V	..	8	290,000	290,000
St. Raphael's R. C. Church	125x197.6	2	508	24	Exempt	Exempt

Railroad easement in 11th Ave. Assessed Under Ident. No. B28-249S

Railroad easement in 40th St. Assessed Under Ident. No. B28-248A

10th Ave., West Side, 40th to 41st St.

N.W.C.

Owner or Occupant	Size of Lot	Stories High	St. No.	Lot No.	Value of Real Estate Unimproved	Value of Real Estate with Improvements Thereon
I. Maldman	24.9x100	5	537	29	$35,000	$42,000
I. Maldman	24.8x100	5	539	30	22,000	29,000
PAF Rlty. Cp.	24.8x100	4	541	31	22,000	27,000
Soc. Vac. Oil Co.	24.8x100	5	545	32	22,000	30,000
Soc. Vac. Oil Co.	24.8x100	5	545	33	22,000	30,000
Socony Vacuum Oil Co.	74.1x70	1	547-561	34	69,000	78,000

S.W.C.

41st St., South Side, 10th to 11th Ave.

Owner or Occupant	Size of Lot	Stories High	St. No.	Lot No.	Value of Real Estate Unimproved	Value of Real Estate with Improvements Thereon
St. Raphael's R. C. Ch.	90x74.1	8	602	128	Exempt	Exempt
Port of N. Y. Auth.	105.11x 197.6	V		43	Exempt	Exempt
Reliance Truckg. Co.	75x98.9	5	530	49	$58,000	$133,000
A. Felson, Inc.	50x98.9	3	536-538	52	38,000	72,000
Felson Carriers, Inc.	50x98.9	1	540-542	54	38,000	52,000
N. Y. State Realty & Terminal Co.	225x 74.1 lr.	1	546	56	115,000	153,000

Railroad easement in 41st St. Assessed Under Ident. No. B28-219A

S.E.C.

Section 4, Volume 4, Block No. 1070—11th Ave., East Side, 41st to 42d St.

N.E.C.

Owner or Occupant	Size of Lot	Stories High	St. No.	Lot No.	Value of Real Estate Unimproved	Value of Real Estate with Improvements Thereon
Fred'k Hussey Rlty. Co.	197.6x 100 lr.	8	534-552	1	$295,000	$750,000

S.E.C.

41st St., North Side, 11th to 10th Ave.

Owner or Occupant	Size of Lot	Stories High	St. No.	Lot No.	Value of Real Estate Unimproved	Value of Real Estate with Improvements Thereon
Consol. Tel. & El. Sub. Co.	200x98.9	4	535-551	8	$158,000	$198,000
V. Loewers Gambious Brew'g Co.	175x98.9	5	533-531	13	138,000	173,000
N. Y. State Realty & Terminal Co.	126.10 lr. x 98.9 lr.	..	509-515	[illegible]	208,000	208,000

Railroad easement in 41st St. Assessed Under Ident. No. B28-249A

10th Ave., West Side, 41st to 42d St.

N.W.C.

Owner or Occupant	Size of Lot	Stories High	St. No.	Lot No.	Value of Real Estate Unimproved	Value of Real Estate with Improvements Thereon
Ernest Flagg	24.9x100	6	557	29	$39,000	$51,000
Ernest Flagg	18.6x100	4	559	30	19,000	23,000
Ernest Flagg	18.6x100	4	561	130	19,000	23,000
Ernest Flagg	18.6x100	4	563	31	19,000	23,000
565 10th Ave. Cp.	16.6x100	4	565	32	19,000	58,000

42d St., South Side, 10th to 11th Ave.

S.W.C.

Owner or Occupant	Size of Lot	Stories High	St. No.	Lot No.	Value of Real Estate Unimproved	Value of Real Estate with Improvements Thereon
E. Flagg	114.11 lr. x 98.9 lr.	7	600	23	$315,000	$570,000
The Soc. for Promoting the Gosp. among Seamen in the Port of N. Y.	58.9x98.9	4	522	44	Exempt	Exempt
Con. Edison of N.Y.	19.7x98.9	V	523	46	22,000	22,000
Con. Edison of N.Y.	19.7x98.9	V	530	47	22,000	22,000
Con. Edison of N.Y.	19.7x98.9	V	532	48	22,000	22,000
Rim Realty Corp.	19.7x98.0	8B	534	49	22,000	32,000
F. Hussey Cp.	176.6x98.9	V	538	50	135,000	135,000
Hells Kitchen, Inc.	57.8x98.9	V	548	54	61,000	64,000
Kabco Rlty. Co.	25x98.9	5	554	57	26,000	36,000
Kabco Rlty. Co.	25x98.9	5	556	58	26,000	36,000
Kabco Rlty. Co.	25x98.9	5	558	59	26,000	36,000

Railroad easement in 42d St. Assessed Under Ident. No. B28-250A

Section 4, Volume 4, Block No. 1071—11th Ave., East Side 42d to 43d St.

N.E.C.

Owner or Occupant	Size of Lot	Stories High	St. No.	Lot No.	Value of Real Estate Unimproved	Value of Real Estate with Improvements Thereon
W. H. Hussey & Son Inc.	100.5x 125 lr.	..	554	1	$277,000	$315,000
Tone Malas	25.5x75	4	564	64	19,500	26,000
J. A. Ba-dia, ano.	25x100	1	568	63	23,000	38,000

S.E.C.

42d St., North Side, 11th to 10th Ave.

Owner or Occupant	Size of Lot	Stories High	St. No.	Lot No.	Value of Real Estate Unimproved	Value of Real Estate with Improvements Thereon
Y. Matas	25x100.5	5	587	6	$26,000	$36,000
Para. Pic., Inc.	75x100 lr.	V	.	7	83,000	83,000
U. S. of America	175x 200.10 lr.	9	549-539	10	Exempt	Exempt
Jules Webber	75x100.5	8	537	11	83,000	240,000
System Lumber Co. Inc.	75x100.5	1	521	20	83,000	140,000
N. Y. State Rlty. & Term. Co.	125x 200x10 lr.	V	..	23	193,000	193,000

Railroad easement in 43d St. Assessed Under Ident. No. B28-250A

10th Ave., West Side, 42d to 43d St.

N.W.C.

Owner or Occupant	Size of Lot	Stories High	St. No.	Lot No.	Value of Real Estate Unimproved	Value of Real Estate with Improvements Thereon
42-1 Corp.	26.5x125	2	575	29	$75,000	$185,000
Mike Munves Corp.	50x100	4	577	30	70,000	93,000
581 10th Ave. Realty Corp.	25x100	6	581	32	33,000	59,000
D. & J. Rlty Cp.	25x100	5	583	33	26,000	62,000
10th Ave. Mgmt. Cp.	52x100	5	585	34	50,000	64,000
Empire Trust Co.	23.5x80	1	591	36	35,000	12,000

S.W.C.

43d St., South Side, 10th to 11th Ave.

Owner or Occupant	Size of Lot	Stories High	St. No.	Lot No.	Value of Real Estate Unimproved	Value of Real Estate with Improvements Thereon
A. Simon Syracuse Cp.	20x50	V	502	135	$11,000	$11,000
A. Simon Syracuse Cp.	25x100.5	V	504	37	18,000	18,000
Delancey Driving	41.8x100.5	V	506	42	30,000	39,000
Delancey Drive, Inc.	125x100.5	5	530	44	90,000	280,000
N. Y. City Fire Dept. Engine Co. No. 8	23.64x 100.5 lr.	8	580	45	Exempt	Exempt
New Pictures Cp.	100x100.5	5	544	46	79,000	185,000
S. Wechsler	25x100.5	5	552	53	18,000	40,000

Railroad easement in 43d St. Assessed Under Ident. No. B28-251A

Section 4, Volume 4, Block No. 1072—11th Ave., East Side, 43d to 44th St.

N.E.C.

Owner or Occupant	Size of Lot	Stories High	St. No.	Lot No.	Value of Real Estate Unimproved	Value of Real Estate with Improvements Thereon
Fred'k Hussey Rlty Co.	100.5x100	1	572	1	$106,000	$118,000
Wm. Green	15x10	1	558	61	54,500	84,500

S.E.C.

43d St., North Side, 11th to 10th Ave.

Owner or Occupant	Size of Lot	Stories High	St. No.	Lot No.	Value of Real Estate Unimproved	Value of Real Estate with Improvements Thereon
Park & Tilford Co.	125x 200.10 lr.	7	551	5	$162,000	$670,000
Park & Tilford Corp.	75x100.5	8	541	10	58,000	123,000
Public Service Hldg.	25x100.5	V	..	13	18,000	18,000
Geles Morenge, Inc.	25x100.5	5	533	14	18,000	28,000
N Y Pub. Lib. et al	150x 200.10 lr.	6	531	15	235,000	1,315,000
Beggs Garage, Inc.	75x100.5	8	519	21	58,000	168,000
N. Y. State Rlty. & Terminal Co.	100x200.10	V	..	24	122,500	122,500
Cent. Equities, Inc.	25x100.5	4	503	21	18,000	11,000
593 Tenth Ave., Inc.	25x75.5	5	501	128	17,000	22,000

Railroad easement in 43d St. Assessed Under Ident. No. B28-251A

10th Ave., West Side, 43d to 44th St.

N.W.C.

Owner or Occupant	Size of Lot	Stories High	St. No.	Lot No.	Value of Real Estate Unimproved	Value of Real Estate with Improvements Thereon
593 Tenth Ave., Inc.	26x75	5	693	29	$28,500	$39,000
593 Tenth Ave., Inc.	25x75	5	695	30	18,000	25,000
593 Tenth Ave., Inc.	26.5x75	5	697	31	18,000	25,000
D. & I. Rlty Cp.	25x100	1	599	32	31,000	39,000
603 Realty Corp.	50x100	5	601-603	33	44,000	70,000
J. Rathbard	25x100	3	605	35	21,000	25,000
J. Rothbard	25.5x100	4	607	36	32,000	43,000

S.W.C.

44th St., South Side, 10th to 11th Ave.

Owner or Occupant	Size of Lot	Stories High	St. No.	Lot No.	Value of Real Estate Unimproved	Value of Real Estate with Improvements Thereon
J. Rothbard	25x100.5	4	501	37	$16,000	$24,000
Prolon Rlty. Co.	25x100.5	..	514	42	16,000	35,000
Biggs Garage Inc.	25x100.5	V	516	43	16,000	16,000
Prolon Rlty. Co.	25x100.5	1	..	44	16,000	36,000
E. Fleisher	25x100.5	2	520	45	16,000	34,000
Park & Tilford Importing Cp.	150x100.5	V	..	52	105,000	105,000
Park & Tilford Importing Corp.	20x100.5	2	658	161	18,000	28,000

Railroad easement in 44th St. Assessed Under Ident. No. B28-253A

Section 4, Volume 4, Block No. 1073—11th Ave., East Side, 44th to 45th St.

N.E.&S.E.C.

Owner or Occupant	Size of Lot	Stories High	St. No.	Lot No.	Value of Real Estate Unimproved	Value of Real Estate with Improvements Thereon
Dana Rlty. Cp.	200.10x 850 lr.	Diner	592-608	1	$600,000	$635,000
44th St., North Side, 11th to 10th Ave.						
P. Felner & Sons, Inc.	100x100.5	1	533	15	$70,000	$135,000
N. Y. City P B 51	125x 200.10 lr.	4	535-515	19	Exempt	Exempt
H. Reicher	100x200.10	V	..	24	$97,000	$97,000
10th Ave., West Side, 44th to 45th St. N.W.C.						
Dana Rlty. Cp	200.10x125	4-1	615	28	$250,000	$255,000

S.W.C.

45th St., South Side, 10th to 11th Ave.

Owner or Occupant	Size of Lot	Stories High	St. No.	Lot No.	Value of Real Estate Unimproved	Value of Real Estate with Improvements Thereon
522 W. 45th St., Inc.	100x100.5	2	522	45	$70,000	$123,000
H. Reicher	49.6x100.5	V	630	50	33,000	33,000
H. Reicher	25.6x100.5	5	534	52	16,000	65,000

Railroad easement in 44th St. Assessed Under Ident. No. B28-252A

Railroad easement in 45th St. Assessed Under Ident. No. B28-253A

Section 4, Volume 4, Block No. 1074—11th Ave., East Side, 45th to 46th St.

N.E.C.

Owner or Occupant	Size of Lot	Stories High	St. No.	Lot No.	Value of Real Estate Unimproved	Value of Real Estate with Improvements Thereon
Confederated Props.	19.0¼x70	4	610	1	$21,000	$43,000
Confederated Props.	18.9x70	4	612	2	13,000	17,000
Confederated Props.	18.7x70	4	614	3	13,000	17,000
Ahonam Rlty. Cp	119.2x100	V	620-624	62	116,000	116,000
H. F. Humphries	25.1½x75	3	626	61	26,500	31,000

S.E.C.

45th St., North Side, 11th to 10th Ave.

Owner or Occupant	Size of Lot	Stories High	St. No.	Lot No.	Value of Real Estate Unimproved	Value of Real Estate with Improvements Thereon
Confederated Props.	30x75 3½	4	559	101	$16,000	$28,000
Houbigant, Inc.	100x 200 10 lr.	1	545-519	5	110,000	140,000
Houbigant, Inc.	125x100.5	11	547	9	58,000	550,000
Jaybee Props., Inc.	24.9x100.5	5	533	14	16,000	21,000
World Island Est., Inc.	25.3x100.5	6		15	16,000	21,000
527-529 W. 45th St. Corp.	87.6x100.5	3B	527	16	24,000	63,000
Oil Store Equip. Cp.	137.6x 100.5	5	517	18	97,000	140,000
R. Herbal	25x100.5	V	..	23	14,500	14,500
N. Y. State Rlty. & Terminal Co.	125x 200.10 lr.	1		24	168,000	182,000

Railroad easement in 45th St. Assessed Under Ident. No. B28-253A

10th Ave., West Side, 45th to 46th St.

N.W.C.

Owner or Occupant	Size of Lot	Stories High	St. No.	Lot No.	Value of Real Estate Unimproved	Value of Real Estate with Improvements Thereon
J. Kessler	25.1x100	5	637	29	$29,000	$12,000
639 Rlty. Co.	25.1x100	5	639	30	19,000	30,000
C. Lisi	25.1½x100	5	641	31	19,000	29,000
C. Lisi	25.1½x100	5	643	32	19,000	29,000
I. Herbal	100.5x100	V	651	36	96,000	96,000

S.W.C.

46th St., South Side, 10th to 11th Ave.

Owner or Occupant	Size of Lot	Stories High	St. No.	Lot No.	Value of Real Estate Unimproved	Value of Real Estate with Improvements Thereon
Rose Herbal	20x100.5	4	524	43	$13,000	$22,000
Lovre Antolos	20x100.5	4	526	44	13,000	21,000
L. Antolos	25x100.5	5	528	45	16,000	28,000
L. Antolos	25x100.5	5	530	46	16,000	29,000
Feligue Cp.	25x100.5	1	532	47	16,000	27,000
J. Talbot	25x100.5	5	534	48	16,000	18,000
Salvation Army	125x100.5	5	536	49	Exempt	Exempt
Arnco Hldg. Cp.	50x100.5	V	542	54	33,500	33,500
Arnco Hldg. Corp.	25x100.5	5	546	56	16,000	30,000
Arnco Hldg. Corp.	25x100.5	4	548	57	16,000	30,000
Arnco Holding Corp.	25x100.5	4	550	58	16,000	30,000

Railroad easement in 46th St. Assessed Under Ident. No. B28-254A

Section 4, Volume 4, Block No. 1075—11th Ave., East Side, 46th to 47th St.

Owner or Occupant	Size of Lot	Stories High	St. No.	Lot No.	Value of Real Estate Unimproved	Value of Real Estate with Improvements Thereon
Mid Town Graphic Arts, Inc.	200.10x 200 lr.	11	620-644	1	555,000	$1,925,000

S.E.C.

46th St., North Side, 11th to 10th Ave.

Owner or Occupant	Size of Lot	Stories High	St. No.	Lot No.	Value of Real Estate Unimproved	Value of Real Estate with Improvements Thereon
Jennie V. McKune	50x100.5	8	529	15	$33,500	$67,000
Spear Cob. Rlty.	25x100.5	5	527	17	16,000	28,000
414 W. 38th St. Co.	100x100.5	1	525	18	70,000	105,000
15 Estates, Inc.	24.11½x 100.5	5	515	22	16,000	30,000
N. Y. State Rlty. & Terminal Co.	150x 200.10 lr.	V	511	23	177,000	177,000

Railroad easement in 46th St. Assessed Under Ident. No. B28-254A

10th Ave., West Side, 46th to 47th St.

N.W.C.

Owner or Occupant	Size of Lot	Stories High	St. No.	Lot No.	Value of Real Estate Unimproved	Value of Real Estate with Improvements Thereon
National Steel & Copper Plate	50.2½x100	8	653	29	$50,000	$105,000
N.Y. Bearing & Parts Co.	25.1½x100	6	657	31	19,000	38,000
Hyros Rlty. Co.	25.1½x100	4	659	32	19,000	28,000
M. & J. Yellen	25x100	5	661	33	19,000	29,000
M. & J. Yellen	25x75	5	663	34	16,000	26,000
Wm. Schweizer	25x75	5	665	35	16,000	28,000
Felix Herzberg	23.5x75	5	667	36	24,000	32,000

S.W.C.

47th St., South Side, 10th to 11th Ave.

Owner or Occupant	Size of Lot	Stories High	St. No.	Lot No.	Value of Real Estate Unimproved	Value of Real Estate with Improvements Thereon
M. Yellen	25x75.5	5	507	136	$16,000	$32,000
Aled. Holding Corp.	25x100.5	5	520	42	16,000	24,000
Aled Holding Corp.	25x100.5	5	522	43	16,000	25,000
Aled Holding Corp.	25x100.5	5	524	44	16,000	25,000
Aled Holding Corp	25x100.5	5	526	45	16,000	25,000
Aled. Holding Corp.	25x100.5	5	528	46	16,000	25,000
Morvall Rlty. Co.	50x100.5	6	532-534	47	33,500	83,000
240 Central Pk. S.	25x100.5	5	634	49	16,000	27,000
240 Central Pk. So., Inc.	25x100.5	5	536	50	16,000	29,000
Analco Cp	25x100.5	5	538	51	16,000	17,000
Lynch Realty Corp.	25x100.5	5	540	53	16,000	31,000

Railroad easement in 47th St. Assessed Under Ident. No. B28-255A

Section 4, Volume 4, Block No. 1076—11th Ave., East Side, 47th to 48th St.

N.E.C.

Owner or Occupant	Size of Lot	Stories High	St. No.	Lot No.	Value of Real Estate Unimproved	Value of Real Estate with Improvements Thereon
J. Peledino	200.10x 200.1 lr.	1	648-62	1	$278,000	$440,000

S.E.C.

47th St., North Side, 11th to 10th Ave.

Owner or Occupant	Size of Lot	Stories High	St. No.	Lot No.	Value of Real Estate Unimproved	Value of Real Estate with Improvements Thereon
I. Rosenbaum	100x100.5 Gas Station	..	545	9	$70,000	$125,000
United Cont. Re. Co.	50x100.5	..	533	13	33,500	90,000
United Cont. Re. Co.	100x100.5	5	531	15	70,000	193,000
I. Brodsky & ano.	50x100.5	4	523	19	33,500	98,000
Analco Cp.	25x100.5	5	519	21	16,000	25,000
S. Friedman	25x100.5	2	517	22	16,000	35,000
Lawrence Land Cp.	25x100.5	5	515	23	16,000	27,000
N. Y. State Rlty. & Term. Co.	100x20.10	V	..	24	Assd. under Iden. (No. A23-1241)	
M. Yellen	25x100.5	5	503	28	16,000	22,000

Railroad easement in 47th St. Assessed Under Ident. No. B28-255A

10th Ave., West Side, 47th to 48th St.

N.W.C.

Owner or Occupant	Size of Lot	Stories High	St. No.	Lot No.	Value of Real Estate Unimproved	Value of Real Estate with Improvements Thereon
P. Gasperaloe	25.1½x100	5	689	29	$25,000	$41,000
H. Schneider	25.1½x100	5	691	30	19,000	35,000
693-95 10 Ave. Cp.	25.1½x100	5	693	31	19,000	32,500
693-95 10 Ave. Cp.	25.1½x100	5	695	32	19,000	32,500
Dorose Hldg. Corp.	25.1½x100	5	697	33	19,000	36,000
353 Rlty. Cp.	25.1½x100	5	699	34	19,000	35,000
Weven Rlty. Co.	25.1½x100	4	701	35	19,000	23,000
Adolph Gunther	25.1½x100	4	703	36	28,000	39,000

S.W.C.

48th St., South Side, 10th to 11th Ave.

Owner or Occupant	Size of Lot	Stories High	St. No.	Lot No.	Value of Real Estate Unimproved	Value of Real Estate with Improvements Thereon
A. G. S. Moody	25x100.5	5	504	37	$16,000	$25,000
Nicholas J. Jost	25x100.5	5	514	42	16,000	25,000
Rolo Mfg. Co., Inc.	50x100.5	2	516	43	33,500	59,000
Rolo Mfg. Co., Inc.	75x100.5	6	520	45	50,000	100,000
530 W. 48th St. Cp.	75x100.5	2	526-30	48	50,000	90,000
Schumacher Bros.	100x100.5	V	..	51	70,000	70,000
544 W. 48th St. Corp.	20x100.5	4	544	56	13,000	26,000
Bejo Rlty. Corp.	30x100.5	3	546	64	19,000	11,000
John J. Dordan	50x100.5	2	548	57	33,500	60,000
Hujean Cp.	25x100.5	1	552	59	16,000	27,000
F. Kallach, ano.	25x100.5	2	554	60	16,000	36,000

Railroad easement in 48th St. Assessed Under Ident. No. B28-256A

Section 4, Volume 4, Block No. 1077—11th Ave., East Side, 48th to 49th St.

N.E.C.

Owner or Occupant	Size of Lot	Stories High	St. No.	Lot No.	Value of Real Estate Unimproved	Value of Real Estate with Improvements Thereon
1711 Rlty. Cp.	101.4x100	1	666	1	$107,000	$137,000
Censaba Corp.	19.3x75	V	..	64	13,500	13,500
Censaba Corp.	18.9x75	V	..	63	13,000	13,000
1711 Realty Corp.	18.9x75	V	.	162	13,000	13,000
1711 Realty Corp.	25x75	V		62	15,000	15,000
Horn & Hardart Co.	18.1x75	1	652	61	21,000	26,000

S.E.C.

48th St., North Side, 11th to 10th Ave.

Owner or Occupant	Size of Lot	Stories High	St. No.	Lot No.	Value of Real Estate Unimproved	Value of Real Estate with Improvements Thereon
Houston Service Co.	25x100.5	V	..	5	$16,000	$16,000
Houston Service Co.	25x100.5	V	..	6	16,000	16,000
Balich Hldg. Co.	25x100.5	5	553	7	16,000	25,000
Ernest Kamps	25x100.5	5	551	8	16,000	25,000
Ellen Morrissey	25x100.5	5	549	9	18,200	22,900
Central Coat, Apron & Linen Co.	50x100.5	V	547	10	33,500	33,500
Salvation Army Corps	75x100.5	7	543	12	Exempt	Exempt
C. Fasanelle	25x100.5	5	531	15	16,000	27,000
M. G. Troisi	25x100.5	5	529	16	16,000	22,000
Velro Rlty. Cp.	25x100.5	5	527	17	16,000	25,000
Cont. Coat, Apron & Linen Service Inc.	25x100.5	3	523	19	16,000	12,000
Cntrel Sav. Bank	25x100.5	5	521	20	16,000	25,000
L. Balich	25x100.5	5	519	21	16,000	31,000
Mary M. Weber	25x100.5	5	517	22	16,000	30,000
B. Berzy	25x100.5	5	515	23	16,000	27,000
N. Y. State Rlty. & Term. Co.	50x 100.5 lr.	V	..	24	104,500	104,500
N. Y. C. R. R. Co.	50x100.5	V	..	34	Assessed U. I. (No. A23-371)	
L. & K. Balich	25x100.5	5	505	28	16,000	12,000

Railroad easement in 48th St. Assessed Under Ident. No. B28-256A

10th Ave., West Side, 48th to 49th St.

N.W.C.

Owner or Occupant	Size of Lot	Stories High	St. No.	Lot No.	Value of Real Estate Unimproved	Value of Real Estate with Improvements Thereon
Tremarco Cp.	25.1½x100	5	705	29	$25,000	$56,000
Tremarco Cp.	25.1½x100	5	707	30	19,000	22,000
Tremarco Cp.	25.1½x100	5	709	31	19,000	22,000
Tremarco Cp.	25.1½x100	5	711	32	19,000	22,000
Burton Rlty. Cp.	25.1½x100	5	713	33	19,000	21,000
R. Travers	25.1½x100	5	715	34	19,000	24,000
R. Travers	25.1½x100	5	717	35	19,000	24,000
P. Koutsonredes	25.1½x100	5	719	36	28,000	39,000

S.W.C.

49th St., South Side, 10th to 11th Ave.

Owner or Occupant	Size of Lot	Stories High	St. No.	Lot No.	Value of Real Estate Unimproved	Value of Real Estate with Improvements Thereon
J. Koutsourades	19x100.5	5	502	37	$12,000	$22,500
R. E. Indust., Inc.	245.2x 100.5 lr.	2	514-524	43	250,000	1,190,000
542 W. 49th St. Corp.	25x100.5	3	542	56	16,000	30,000
A. Max	25x100.5	5	544	57	16,000	27,000
Anatco Cp.	25x100.5	5	546	58	16,000	31,000
Hanston Serv. Co., Inc.	25x100.5	..		59	16,000	16,000
Hanston Serv. Co., Inc.	20x100.2	..		60	16,000	16,000
Hanston Serv. Co., Inc.	25x100.5	..		161	16,000	16,000

Railroad easement in 49th St. Assessed Under Ident. No. B28-251A

Section 4, Volume 4, Block No. 1078—11th Ave., East Side, 49th to 50th St.

N.E.C.

Owner or Occupant	Size of Lot	Stories High	St. No.	Lot No.	Value of Real Estate Unimproved	Value of Real Estate with Improvements Thereon
Man. Pontiac Corp.	200x100	Diner 2	684	1	$230,000	$500,000

S.E.C.

49th St., North Side, 11th to 10th Ave.

Owner or Occupant	Size of Lot	Stories High	St. No.	Lot No.	Value of Real Estate Unimproved	Value of Real Estate with Improvements Thereon
Earmor Rlty. Cp.	50x 107.4 lr.	2	551	5	33,500	76,000
Riuminato Sulera	25x 102.6½ lr.	V	547	7	16,000	20,000
Earmor Rlty. Cp.	1.9x 10.10½ lr.	V	..	107	10	10
H. Wolf	75x100.5	6	641	9	51,000	70,000
M. H. Ruthstein	25x100.5	5	539	111	16,000	35,000
Wm. K. Kurtz	25x100.5	5	537	12	16,000	30,000
A. Horowitz	25x100.5	6	686	13	16,000	30,000
Jerron Rlty. Cp.	25x100.5	5	533	14	16,000	26,000
M. Bianchi	25x100.5	4	531	15	16,000	21,000
City Hldgs., Inc.	25x100.5	4	529	16	16,000	24,000
City Hldgs., Inc.	24.4x100.5	5	527	17	15,500	25,000
City Hldgs., Inc.	24.4x100.5	5	525	18	16,500	25,000
384 E. 137 St. Rlty.	24.11x 100.5	5	523	19	16,000	20,000
Blake Christopher Corp.	76.5x100.5	1	521	20	53,000	61,000
N. Y. State Rlty. & Term Co.	125x 200.10 lr.	..		23	139,500	139,500

Railroad easement in 49th St. Assessed Under Ident. No. B28-257A

10th Ave., West Side, 49th to 50th St.

N.W.C.

Owner or Occupant	Size of Lot	Stories High	St. No.	Lot No.	Value of Real Estate Unimproved	Value of Real Estate with Improvements Thereon
Halsa Corp.	200.10x125	5	721	35	$302,000	$1,255,000

S.W.C.

50th St., South Side, 10th to 11th Ave.

Owner or Occupant	Size of Lot	Stories High	St. No.	Lot No.	Value of Real Estate Unimproved	Value of Real Estate with Improvements Thereon
Lynch Realty Co.	25x100.5	6B	514	42	$16,000	$31,000
Welser Rlty. Co.	25x100.5	6B	516	43	16,000	26,000
Welser Rlty. Co.	25x100.5	5B	518	44	16,000	26,000

See last page for footnotes.

Owner or Occupant	Size of Lot	Stories High	St. No.	Lot No.	Value of Real Estate Unimproved	Value of Real Estate with Improvements Thereon
— Rosenberg	25x100.5	5	520	45	16,000	74,000
— Rosenberg	25x100.5	5½	522	46	16,000	74,000
Claredaze Rlty. Cp.	25x100.5	4	524	47	16,000	30,000
Kate Schmitzberger	25x100.5	5	530	48	16,000	25,000
Kaln Schmitzberger	25x100.5	5	532	49	16,000	31,000
B. Politzl	25x100.5	5	534	50	16,000	26,000
536 W. 50th St., Inc.	50x100.5	3	536-38	51	33,500	76,000
White Knight Clean.	50x100.5	2	540	53	33,500	65,500
Beverly Trading Co.	25.7x100.5	5	544	55	16,000	19,000
Beverly Trading Co.	25.7x100.5	5	548	56	16,000	19,000
544 W. 50th St. Cp.	25.7x100.5	5	548	57	16,000	25,000
St. Cyril & Methodius R. C. Church	16x102.5	5	550	58	8,000	*8,000
St. Cyril & Methodius R. C. Church	30.2x 93.6 lr.	2	552	59	Exempt	Exempt
128 Henry St. Man. Cp.	28.1x93.6	6	554	60	17,500	36,000

Railroad easement in 50th St. Assessed Under Ident. No. B28-258A

Section 4. Volume 4. Block No. 1079—11th Ave. East Side, 50th to 51st St.

Owner or Occupant	Size of Lot	Stories High	St. No.	Lot No.	Value Unimproved	Value with Improvements
R. J. George et al.	100.5x lr.	1	708	3	156,000	213,000
Diamond Tr. Sales	25.1½x100	3	712	64	21,000	66,000
I. Trabold	25.1½x60	5	714	63	16,000	30,000
Socony Oil Co.	50.2½x 80 lr.	1	720	61	52,500	69,000

S.E.C.

50th St., North Side, 11th to 10th Ave.
N.E.C.

Owner or Occupant	Size of Lot	Stories High	St. No.	Lot No.	Value Unimproved	Value with Improvements
A. F. Tamburin	25x84.3 lr.	6	547	8	$14,500	$25,000
C. Schnurmacher	50x80.6	V	545	9	94,000	94,000
A. Temlock	25x79.8	5	541	11	14,000	24,000
Romaine Efros	25x100.5	5	539	12	16,000	24,000
Romaine Efros	25x100.5	4	537	13	16,000	23,000
Romaine Efros	25x100.5	4	535	14	16,000	27,000
E. K. Barnard	25x100.5	2	533	15	16,000	26,000
529 W. 50th St. Corp.	50x100.6	2	531-529	16	33,500	74,000
Thos Henry	25x100.5	4	527	18	16,000	22,000
V. DiMartino	25x10.5	5	625	19	16,000	37,000
Borton Rlty. Cp.	25x100.5	5	623	20	16,100	22,000
Borton Rlty. Cp.	25x100.5	5	521	21	16,000	22,000
Borton Rlty. Cp.	25x100.5	5	519	22	16,000	22,000
Borton Rlty. Cp.	25x100.5	V	23	..	16,000	22,000
N. Y. State Rlty. Co.	125x200.10	V	25	.	135,000	135,000

Railroad easement in 50th St. Assessed Under Ident. No. B28-258A

10th Ave., West Side, 50th to 51st St.
N.W.C.

Owner or Occupant	Size of Lot	Stories High	St. No.	Lot No.	Value Unimproved	Value with Improvements
N. Y. Hotel Trades.	125.5x100	6	737-739	29	Exempt	Exempt
Belhorr Hldg. Cp.	25x100	4	747	34	$19,000	$28,000
Belhorr Hldg. Cp.	25x100	5	749	35	19,000	32,000
Belhorr Hldg. Cp.	25.5x100	5	751	36	28,000	44,000

S.W.C.

51st St., South Side, 10th to 11th Ave.

Owner or Occupant	Size of Lot	Stories High	St. No.	Lot No.	Value Unimproved	Value with Improvements
G. J. Brancato	25x100.5	1	504	37	$16,000	$22,000
Lynch Realty Co.	25x100.5	1	516	42	16,000	27,000
P. Huncik	25x100.5	1	518	43	16,000	33,000
520-22 Hldg. Corp.	50x100.5	1	520	44	33,500	59,000
S. Freedman	25x100.5	1	524	46	16,000	50,000
N. Cohen	20x100.5	3	526	47	13,000	29,000
F. De Nicolo	20x100.6	3	528	48	13,000	17,000
D. Donati	20x100.5	3	530	49	13,000	17,000
C. Antonelli	20x100.5	3	532	149	13,000	17,000
New Tower Cp.	20x100.5	1	534	50	13,000	25,000
538 W. 51st St. Cp.	50x100.5	1	536	51	33,500	64,000
W. 53d St. Rlty. Cp.	25x100.5	5	540	53	16,000	29,000
A. Samuelson	25x 120.4 lr.	1	548	57	17,500	31,000
R. J. George et al.	95x 116.7 lr.	1	550-52	58	67,000	190,000

Railroad easement in 51st St. Assessed Under Ident. No. B28-259A

Section 4. Volume 4. Block No. 1080—11th Ave. East Side, 51st to 52d St.
N.E.C.

Owner or Occupant	Size of Lot	Stories High	St. No.	Lot No.	Value Unimproved	Value with Improvements
Consabe Corp.	25.1½x100	5	722	1	$26,000	$32,000
B. H. Gordon	25.1½x100	5	724	2	19,000	31,000
Amador Rlty. Co.	50.2½x100	2	726	3	40,000	82,000
11 Ave. 52 St. Corp.	19.8½x64	4	738	61	18,500	24,000
11 Ave. 52 St. Corp.	28x75	4	734	62	18,000	22,000
11 Ave. 52 St. Corp.	28x75	4	732	63	18,000	22,000
11 Ave. 52 St. Corp.	25.1½x100	4	730	64	19,000	23,000

S.E.C.

51st St., North Side, 11th to 10th Ave.

Owner or Occupant	Size of Lot	Stories High	St. No.	Lot No.	Value Unimproved	Value with Improvements
Karstan Bldrs., Inc.	25x100.10	V	555	5	$16,000	$16,000
553 W. 51st St. Cp.	25x100.6	3	553	6	16,000	29,000
549 W. 51st St. Inc.	25x100.6	4	551	7	15,500	16,000
549 W. 51st St., Inc.	25x100.5	5	549	8	16,500	19,000
C. Schnurmacher	75x200	V	..	9	129,500	129,000
110 Murray St. Corp.	25x100.5	5	637	13	16,500	25,000
110 Murray St. Rlty. Cp.	25x100.5	5	635	14	16,000	25,000
110 Murray St. Rlty. Co.	25x100.5	5	633	15	16,000	25,000
S. Hoffman	25x100.5	3	631	16	16,000	29,000
Syl Irv Rlty. Corp.	25x100.5	5	629	17	16,000	*20,000
J. Gonedes	25x100.5	5	627	18	16,000	24,000
J. Gonedes	25x100.5	5	625	19	16,000	21,000
President Textile Cp.	25x100.5	4	623	20	16,000	24,000
President Textile Cp.	25x100.5	4	521	21	16,000	20,000
158 W. 51st St. Cp.	40x100.5	4	517	23	25,500	30,000
N. Y. State Rlty. & Term. Co.	110x 100.5 lr.	V	..	24	137,000	137,000
D. Kriegel	25x100.5	..	505	25	16,000	22,000

Railroad easement in 51st St. Assessed Under Ident. No. B28-259A

10th Ave., West Side, 51st to 52d St.
N.W.C.

Owner or Occupant	Size of Lot	Stories High	St. No.	Lot No.	Value Unimproved	Value with Improvements
501 W. 51st St. Crp.	25.5x100	5	753	29	$28,000	$48,000
H. G. Davis	25x100	5	755	30	19,000	34,000
Central Sav. Bank	25x100	5	759	31	19,000	32,000
Elecarb Rlty. Co.	25x100	4	761	32	19,000	30,000
E. E. Entin et al.	25x100	5	763	33	19,000	29,000
Amer. Gear & Auto Parts	25x100	5	765	34	19,000	27,000
Malto Rlty. Cp.	50.5x 505x131.8	7	767-769	53	77,000	165,000

S.W.C.

52d St., South Side, 10th to 11th Ave.

Owner or Occupant	Size of Lot	Stories High	St. No.	Lot No.	Value Unimproved	Value with Improvements
A. Samuelson & ano.	25x100.5	1	520	43	$16,000	$32,000
West Side Tobacco & Conf Co	25x100.5	5	527	44	16,000	30,000
Nickren Rlty.	150x100.5	6	522-540	45	105,000	248,000
Nickren Rlty.	50x100.5	5	542-544	51	33,500	100,000
Philip Feiner	33.4x100.5	4	552	56	21,000	37,000
P. Feiner	16.8x100.5	4	554	57	10,500	16,000
Capt. Post Hse. Rad.	50x100.5	5	556	58	33,500	89,000
F. S. Grossman & ano	25x100	6	560	60	16,000	29,000
11th Av. 52 St. Cp.	25x 75.3½ lr.	5	562	162	13,500	25,000
11th Av. 52 St. Cp.	11x19.3	1	562	161	2,500	3,000

Railroad easement in 52d St. Assessed Under Ident. No. B28-260A

Section 4. Volume 4. Block No. 1081—11th Ave. East Side, 52d to 53d St.
N.E.C.

Owner or Occupant	Size of Lot	Stories High	St. No.	Lot No.	Value Unimproved	Value with Improvements
Robmel Rlty. Cp.	25.1½x60	4	739	1	$21,000	$26,000
Semn Realty Corp.	65.11x81 lr.	1	740	2	48,000	73,000
Robert Emerson	109.9½x 50 lr.	7	746	61	67,000	112,000

S.E.C.

52d St., North Side, 11th to 10th Ave.

Owner or Occupant	Size of Lot	Stories High	St. No.	Lot No.	Value Unimproved	Value with Improvements
M. B. Siemann	30x 78.3½ lr.	2	555	102	$11,000	$21,000
V. B. Fernschild	25x100.5	1	558	5	18,000	28,000
Rutherford Est. Ltd.	100x100.5	..	549	6	70,000	275,000
A. Samuelson, ano.	25x 100.5 lr.	3	541	10	16,000	27,000

Owner or Occupant	Size of Lot	Stories High	St. No.	Lot No.	Value Unimproved	Value with Improvements
H. Loewy & ano.	25x51.3	.	541	11	11,000	17,000
Wm. M. May Co.	25x100.8	3	539	12	16,100	30,000
H. R. May, et al.	25x100.5	1	537	13	16,500	26,000
Emigrant Ind. Sav. Bank	25x100.5	1	535	14	16,500	26,000
Schurmacher Bros.	25x100.5	2½	533	15	11,500	23,000
Triangle Publication	125x200.5	7	525	16	215,000	1,050,000
Four Towers Corp.	25x100.5	1	509	27	14,500	23,000
91 Lewis St., Inc.	25x100.5	5	507	28	16,000	32,000
91 Lewis St., Inc.	25x75	5	505	128	13,500	32,000
City of N. Y.	15x75	..	..	129	8,000	8,000

Railroad easement in 52d St. Assessed Under Ident. No. B28-260A

10th Ave., West Side, 52d to 53d St.
N.W.C.

Owner or Occupant	Size of Lot	Stories High	St. No.	Lot No.	Value Unimproved	Value with Improvements
H. S. Hojegian	24.2x60	5	771	29	$19,000	$29,000
S. Zimmerman, et al.	25.5x60	5	773	30	14,000	27,000
Barbizon Electric Co.	25.5x60	5	775	31	14,000	21,000
Barbizon Elect. Co.	25.5x100	5	777	32	19,000	27,000
Socony Vacuum Oil Co	100x100	1	779	33	78,000	93,000

S.W.C.

53d St., South Side, 10th to 11th Ave.

Owner or Occupant	Size of Lot	Stories High	St. No.	Lot No.	Value Unimproved	Value with Improvements
A. Samuelson	40x75	1	604	138	$22,500	$38,000
P. & F. Manna	25x100.5	3	606	37	16,000	26,000
A. Samuelson	25x100.5	5	608	38	16,000	22,000
A. Loewy ano.	25x100.5	1	610	139	16,000	31,000
N. Y. State Rlty. & Term. Co.	150x200.10	1	..	39	166,500	166,500
Schnurmacher Bros.	100x100.5	V	..	50	70,000	70,000
L. Bean et al.	25x 149.7 lr.	3	638	54	19,000	41,000
L. Rubin	25x100.5	1	640	55	16,000	30,000
Harry Shanus	50x100.5	1	642-4	56	33,500	62,000
Gol-Ber Rlty. Corp.	25x100.5	5	646	58	16,000	27,000
Gol-Ber Realty Cp.	25x100.3	4	648	59	16,000	24,000
S. Samuelson, et al.	25x100.5	1	650	60	16,000	30,000
552 W. 53d St. Corp.	50x 125.5½ lr.	5	652-654	160	37,000	90,000

Railroad easement in 53d St. Assessed Under Ident. No. B28-261A

Section 4. Volume 4. Block No. 1082—11th Ave. East Side, 53d to 54th St.
N.E.C.

Owner or Occupant	Size of Lot	Stories High	St. No.	Lot No.	Value Unimproved	Value with Improvements
Schnurmacher Bros.	25x75	1	758	1	$25,000	$29,000
Frieda Schwartz	25x75	5	760	2	16,000	23,000
F. Schwartz	25x75	5	762	3	16,000	23,000
C. Schnurmacher, et al.	125x100	1	764	4	175,000	350,000

S.E.C.

53d St., North Side, 11th to 10th Ave.

Owner or Occupant	Size of Lot	Stories High	St. No.	Lot No.	Value Unimproved	Value with Improvements
Piani Rlty. Corp.	150x 100.5 lr.	5	647	7	$38,000	$180,000

Railroad easement in 53d St. Assessed Under Ident. No. B28-261A

10th Ave., West Side, 53d to 54th St.
N.&S.W.C.

Owner or Occupant	Size of Lot	Stories High	St. No.	Lot No.	Value Unimproved	Value with Improvements
N. Y. Tel Co.	200.10x 329.7	4	789	25	$537,000	$600,000

54th St., South Side, 10th to 11th Ave.

Owner or Occupant	Size of Lot	Stories High	St. No.	Lot No.	Value Unimproved	Value with Improvements
Globe Estates, Inc.	75x100.5	V	..	53	$53,000	$53,000
V. M. Sozzi	25x 142.1 lr.	1	660	56	18,000	36,000
E. Hinman	25x 188.7½ lr.	5	562	57	17,500	31,000
554 W. 54th St. Cp.	25x 185.1½ lr.	5	564	58	17,000	32,000
Badden Auto Service	25x132.6	2	566	59	17,000	35,000
Casloro Bron Ice Crm.	25x100.5	2	568	60	16,000	34,000
Globe Ests., Inc.	50.9x 200.10	4	540	11	70,000	82,000
Globe Est., Inc.	119.6x 200.10	4	536	15	159,00	163,000

Railroad easement in 54th St. Assessed Under Ident. No. B28-262A

Section 4. Volume 4. Block No. 1083—11th Ave. East Side, 54th to 55th St.
N.E.C.

Owner or Occupant	Size of Lot	Stories High	St. No.	Lot No.	Value Unimproved	Value with Improvements
778 11th Ave. Corp.	100.5x100	2	778	1	$106,000	$197,000
Garner Rlty. Cp.	25x100	4	788	64	21,000	30,000
Sarah J. Brooks Est.	75.6x75	1	790-94	81	68,000	78,000

S.E.C.

54th St., North Side, 11th to 10th Ave.

Owner or Occupant	Size of Lot	Stories High	St. No.	Lot No.	Value Unimproved	Value with Improvements
Alno Cp.	125x 72.9 lr.	6	657-649	8	$65,000	$165,000
R. C. Ch. of St. Ambrose	125x100.5	4	647-639	10	Exempt	Exempt
N. Y. Central R.R. Co.	175x 200.10 lr.	1	.	15	265,000	267,000
S. Elliott	75x100.5	2	515	22	51,000	71,000
S. Elliott	25x100.5	3	513	25	16,000	67,000
511 W. 54th St. Cp.	25x100.5	2	511	26	16,000	33,000
M. Birns	25x100.5	6	509	27	15,000	20,000
Geo. Anthen	25x100.5	4	507	28	16,000	20,000
Schap. Real Est. Co.	25x50.5	8	505	129	10,500	14,000

Railroad easement in 54th St. Assessed Under B28-262A

10th Ave., West Side, 54th to 55th St.
N.W.C.
Pumps

Owner or Occupant	Size of Lot	Stories High	St. No.	Lot No.	Value Unimproved	Value with Improvements
Denbo Corp.	80.6x75	..	815	29	$51,000	151,000
243 W. 68th St. Cp.	100x100	1	819-825	31	97,000	140,000
S. & A. Stein Re. C.	50x175	5	829	35	115,000	150,000

S.W.C.

55th St., South Side, 10th to 11th Ave.

Owner or Occupant	Size of Lot	Stories High	St. No.	Lot No.	Value Unimproved	Value with Improvements
508-16 W. 55th St. Cp.	100x100.5	1	508	40	$70,000	$100,000
536 W. 55th St. Rlty. Corp.	50x100.5	1	536-38	53	33,500	62,000
Sallye Realty Corp.	25x100.5	1	540	55	16,000	32,000
Sallye Rlty Corp.	25x 144.2½ lr.	2	542	56	18,500	36,000
A. Reinbach	100x 142.4½ lr.	1	544	57	77,000	115,000
562 Rlty. Cp.	25x75.4	4	562	161	13,500	20,000

Railroad easement in 55th St. Assessed Under B28-263A

Section 4. Volume 4. Block No. 1084—12th Ave. East Side, 55th to 56th St.
N.E.C.

Owner or Occupant	Size of Lot	Stories High	St. No.	Lot No.	Value Unimproved	Value with Improvements
General Motors Cp.	200.10x100	8	802	1	$385,000	$1,175,000

S.E.C.

55th St., North Side, 11th to 10th Ave.

Owner or Occupant	Size of Lot	Stories High	St. No.	Lot No.	Value Unimproved	Value with Improvements
N. Y. State Rlty. & Term. Co.	200x200.10	1	..	8	$267,000	$285,000
C. S. McVeigh et al.	200x 200.10 lr.	1	627	17	238,000	350,000
Drew Rlty. Co.	50x100.5	1	611	26	33,500	60,000
Drew Rlty. Co.	50x100.5	1	607	27	33,500	41,000
J. Horn	20x100.5	1	603	129	13,000	20,000

Railroad easement in 56th St. Assessed Under B28-263A

10th Ave., West Side, 55th to 56th St.
N.W.C.

Owner or Occupant	Size of Lot	Stories High	St. No.	Lot No.	Value Unimproved	Value with Improvements
John Horn	20.5x80	4	831	29	$26,000	$29,000
John Horn	20x80	4	833	30	16,000	19,000
John Horn	20x80	4	835	130	16,000	19,000
John Horn	20x80	4	837	31	16,000	19,000
John Horn	20x80	4	839	32	16,000	19,000
Artkraft Sign Corp.	100.5x100	2	841-849	33	130,000	135,000

S.W.C.

56th St., South Side, 10th to 11th Ave.

Owner or Occupant	Size of Lot	Stories High	St. No.	Lot No.	Value Unimproved	Value with Improvements
Artkraft Sign Corp.	50x100.5	1	506	29	$33,500	$14,000
Artcraft Sign Corp.	50x100.5	V	508	33	33,500	33,500
C. S. McVeigh et al	25x100.5	3	512	41	16,000	22,000

Railroad easement in 56th St. Assessed Under Ident. No. B28-264A

Section 4. Volume 4. Block No. 1085—12th Ave. East Side, 56th to 57th St.
N.E.C.

Owner or Occupant	Size of Lot	Stories High	St. No.	Lot No.	Value Unimproved	Value with Improvements
Columbia Brod. Co.	200.10x 550 lr.	8	806-820	1	$1,100,000	$1,200,000

S.E.C.

56th St., North Side, 11th to 10th Ave.

Owner or Occupant	Size of Lot	Stories High	St. No.	Lot No.	Value Unimproved	Value with Improvements
P. C. Rlty. Cp. ano.	100x 100.5 lr.	8	615-609	23	$70,000	$330,000
Guster Schock	75x100.5	8	607	27	55,000	265,000

Railroad easement in 56th St. Assessed Under B28-264A

10th Ave., West Side, 56th to 57th St.
N.W.C.

Owner or Occupant	Size of Lot	Stories High	St. No.	Lot No.	Value Unimproved	Value with Improvements
Clinton Trust Co.	25.5x75	5	851	29	$33,000	$40,000
Clinton Trust Co.	25x75	5	853	30	23,000	31,000
Dorothy C. Wagner	75x100	3	855	31	75,000	185,000

S.W.C.

57th St., South Side, 10th to 11th Ave.

Owner or Occupant	Size of Lot	Stories High	St. No.	Lot No.	Value Unimproved	Value with Improvements
Sangers Hm Chronic	40x75.5 lr.	7	500-502	38	$70,000	$170,000
Medical Film Guild	40x55	4	504	138	32,000	82,000
Clinton Tr.	20x75	4	508	139	16,000	60,000
G. Shock	50x100.5	3	510	37	60,000	96,000
Wermle Film Co. Corp.	52.4x 112.1 lr.	8	514	40	55,000	165,000
Barlo Realty Corp.	72.7x100.5	8	518-20	41	75,000	275,000

Railroad easement in 57th St. Assessed Under Ident. No. B29-265A

Section 4. Volume 4. Block No. 1086—11th Ave. East Side, 57th to 58th St.
N.E.C.

Owner or Occupant	Size of Lot	Stories High	St. No.	Lot No.	Value Unimproved	Value with Improvements
Standard Oil Co. of N. Y.	78.5x50	1	..	1	$62,000	$76,000
N. Y. State Rlty. & Term. Co.	125.6x 175 lr.	..	Diag	4	326,000	315,000

S.E.C.

57th St., North Side, 11th to 10th Ave.

Owner or Occupant	Size of Lot	Stories High	St. No.	Lot No.	Value Unimproved	Value with Improvements
N. Copaidas	25x100.5	1	619	9	$24,000	$38,000
57th St. Rlty. Cp.	75x100.5	2	617	10	77,000	125,000
Lincoln Ser. Sta.	125x100.5	10	533	13	132,000	730,000
57th St. Luce Cp.	150x200.10	10	531	18	280,000	1,590,000
Webnn Rlty. Cp.	60x 200.10 lr.	17	519	34	90,000	185,000
518-19 57th St. Cp.	50x 200.10 lr.	13	515	26	98,000	210,000
M. Vicinanza et al.	180.6 lr.	3	605	29	30,000	38,000
509 W. 57th St., Inc.	25x50.5	5	603	129	18,000	19,100

Railroad easement in 57th St. Assessed Under Ident. No. B29-265A

10th Ave., West Side, 57th to 58th St.
N.W.C.

Owner or Occupant	Size of Lot	Stories High	St. No.	Lot No.	Value Unimproved	Value with Improvements
P. S. Kurray Est.	25.5x75	6	875	29	$37,000	$17,000
F. D. Coughlin	25x75	5	877	30	23,000	30,000
881 11 Ave Cp.	75x100	5	879	31	83,000	255,000
Nobel Rlty. Corp.	75.5x100	6	883-887	34	80,000	210,000

S.W.C.

58th St., South Side, 10th to 11th Ave.

Owner or Occupant	Size of Lot	Stories High	St. No.	Lot No.	Value Unimproved	Value with Improvements
Theo. Luce	50x100.5	3	530	43	$31,000	$70,000
Mar Rel Hldg. Co., Inc.	50x100.5	6	534	50	31,000	126,000
Walker Engr. Cp.	150x100.5	6	550	52	99,000	491,000

Railroad easement in 58th St. Assessed Under Ident. No. B28-266A

Section 4. Volume 4. Block No. 1087—11th Ave. East Side, 58th to 59th St.
N.E.C.

Owner or Occupant	Size of Lot	Stories High	St. No.	Lot No.	Value Unimproved	Value with Improvements
N. Y. State Rlty. & Term. Co.	100.6x100	V	852	1	$100,000	$100,000

Railroad easement in 11th Ave. Assessed Under Ident. No. B28-267A

58th St., North Side, 11th to 10th Ave.
S.E.C. of 59th St.

Owner or Occupant	Size of Lot	Stories High	St. No.	Lot No.	Value Unimproved	Value with Improvements
Prudential Ins. Co.	400x 200.10 lr.	3	.	5	$682,000	$2,225,000
William Zinnser & Co.	100x200.10	4	519-513	21	138,000	200,000

Railroad easement in 58th St. Assessed Under Ident. No. B28-266A

10th Ave., West Side, 58th to 59th St.
N.W.C.

Owner or Occupant	Size of Lot	Stories High	St. No.	Lot No.	Value Unimproved	Value with Improvements
N. Y. City	200.10x200	5½	..	25	Exempt	Exempt

S.W.C.

Section 4. Volume 4. Block No. 1088—40th St., North Side, 12th to 11th Ave.
N.E.C.

Owner or Occupant	Size of Lot	Stories High	St. No.	Lot No.	Value Unimproved	Value with Improvements
Chas. E. Appleby	200x98.8	V	669-643	1	$150,000	$325,000
Chas. E. Appleby	75x98.9	V	641-637	9	51,000	51,000
Chas. E. Appleby	100x98.8	6	631	13	70,000	140,000
Chas. E. Appleby	100x98.9	3	629-623	16	70,000	106,000
Chas. E. Appleby	100x98.9	V	619-617	20	70,000	70,000
Chas. E. Appleby	75x98.8	3-1	611	24	51,000	78,000

11th Ave., West Side, 40th to 41st St.
N.W.C.

Owner or Occupant	Size of Lot	Stories High	St. No.	Lot No.	Value Unimproved	Value with Improvements
Chas. E. Appleby	197.5x 150 lr.	1	625	29	$255,000	1,025,000

S.W.C.

41st St., South Side, 11th to 12th Ave.

Owner or Occupant	Size of Lot	Stories High	St. No.	Lot No.	Value Unimproved	Value with Improvements
Chas. E. Appleby	600x98.9	1	606-642	37	$368,000	$1,000,000
C. E. Appleby Est.	125x98.8	3	653	57	88,000	155,000
Chas. E. Appleby	25x98.8	1	..	62	16,000	16,000
Chas. E. Appleby	25x98.8	V	..	63	16,000	16,000
Chas. E. Appleby	25x98.9	V	..	64	21,000	24,000

S.E.C.

Railroad easement in 11th Ave. Assessed Under Ident. No. B29-2493

Section 4. Volume 4. Block No. 1089—12th Ave. to 11th Ave., 41st to 42d St.
N.&S.E.C.

Owner or Occupant	Size of Lot	Stories High	St. No.	Lot No.	Value Unimproved	Value with Improvements
N. Y. Cent. R.R. Co.	197.8x800	..	..	1	$1,575,000	$1,825,000

N.&S.W.C.

Section 4. Volume 4. Block No. 1090—12th Ave. East Side, 42d to 43d St.
N.&S.E.C.

Owner or Occupant	Size of Lot	Stories High	St. No.	Lot No.	Value Unimproved	Value with Improvements
N. River Prop., Inc.	208.10½x 164 lr.	3	..	1	$292,000	$330,000

42d St., North Side, 12th to 11th Ave.

Owner or Occupant	Size of Lot	Stories High	St. No.	Lot No.	Value Unimproved	Value with Improvements
N. River Rlts. Inc.	22x100.5	1	651	8	$19,000	$29,000
N. River Rlts. Inc.	21x100.5	4	649	109	18,000	28,000
W. A. & A. J. Whelan	21x100.5	4	647	10	18,000	27,000
527 W. 42d St. Corp.	211x100.5	1	643	11	390,000	570,000

43d St., North Side, 12th to 11th Ave.

Owner or Occupant	Size of Lot	Stories High	St. No.	Lot No.	Value Unimproved	Value with Improvements
Gerose Peledino Rlty. Co.	75x 200.10 lr.	2	625	29	$300,000	$430,000
Scott Bros., Inc.	160x100.5	3	613	23	115,000	275,000

11th Ave., West Side, 42d to 43d St.
N.W.C.

Owner or Occupant	Size of Lot	Stories High	St. No.	Lot No.	Value Unimproved	Value with Improvements
Soc. Mob. Oil Co.	100x100.5	4	643	29	$181,000	$100,000
Jabez Burns Bros.	100.5x125	8	663-669	36	124,000	255,000

S.W.C.

Section 4. Volume 4. Block No. 1091—12th Ave. East Side, 43d to 44th St.
N.E.C.

Owner or Occupant	Size of Lot	Stories High	St. No.	Lot No.	Value Unimproved	Value with Improvements
United Parcel Serv.	208.10½x 670.8 lr.	8	602-640	1	$1,156,000	$1,240,000

S.E.C.

11th Ave., West Side, 43d to 44th St.
N.W.C.

Owner or Occupant	Size of Lot	Stories High	St. No.	Lot No.	Value Unimproved	Value with Improvements
Harmor Oper. Co.	60x100	1	681	29	$44,000	$70,000
Harmor Oper. Co.	25x100	V	..	35	21,000	21,000
Harmor Oper. Co.	25.5x100	V	..	36	31,000	31,000

S.W.C.

See last page for footnotes.

Owner or Occupant	Description of Property: Size of Lot	Stories High	St. No.	Lot No.	Value of Real Estate Unimproved	Value of Real Estate with Improvements Thereon
Section 4, Volume 4, Block No. 1092—12th Ave., East Side, 44th to 45th St. N.E.C.						
F. L. Smith Corp..	128.11½x 191.6	8	627	7	$18,000	$560,000
S. Gruber	75.11½x 141.5 ir.	9	628	49	20,000	180,000
W. 45th St. S.E.C.						
44th St., North Side, 10th to 11th Ave.						
Penn Greyhd. Lines	512.7x 200.10 ir.	1	..	18	$440,000	$465,000
11th Ave., West Side, 44th to 45th St. N.W.C.						
A. O'Hare	25.1½x100	4	589	29	$31,000	$36,000
Chas. F. Bauerdorf	75.8½x100	8	591-595	30	67,000	160,000
Pen Greyhnd. Lines	25.1½x100	V	..	83	21,000	21,000
M. S. Winter et al..	75.8½x100	8	603	36	76,000	295,000
S.W.C.						
Section 4, Volume 4, Block No. 1093—10th Ave., East Side, 45th to 46th St. N.E.C. S.E.C.						
Consol. Gas Co.....	201.1½x 257.6 ir.	2	621	9	Ass'd. R.E. Corp. 1A-12-18)	
45th St., North Side, 12th to 11th Ave.						
Yronsil Garage Cp.	175x200.10	4	607	21	$207,000	$270,000
E. J. Kellerman....	25x100.5	4	606	28	15,000	29,000
M. Scarula	25x75.8½	4	608	128	13,000	25,000
11th Ave., West Side, 45th to 46th St. N.W.C.						
Miller Hirsch Gas Station	10.1½x75	5	609	29	$44,000	$52,000
J. & I. Liebowitz ..	25.1½x75	3	613	31	23,000	37,000
J. & I. Liebowitz..	25.1½x100	4	615	32	16,000	22,000
A. & V. Hotsld	75.8½x100	2	617	33	68,000	110,000
Esso Stand Oil Co.	25.1½x100	1	623	36	31,000	34,000
S.W.C.						
45th St., South Side, 11th to 12th Ave.						
Goldenschn	75x100.5	6	616-620	42	$50,000	$250,000
Section 4, Volume 4, Block No. 1094—12th Ave., East Side, 46th to 47th St. N.&S.E.C.						
City of N. Y.	200.10x25	1	..	11	$70,000	$80,000
46th St., North Side, 12th to 11th Ave.						
La Tourmaine Coffee Co.	125x100.6	8	631-639	12	$82,000	$190,000
J. Bass Co.....	25x200	2	629	17	42,000	80,000
B. F. Neicher	75x78.8	1	621-625	18	44,000	67,000
Franchisers Inc.....	50x100	2	619	21	33,000	64,000
Castleton Hldg. Cp.	50x24 ir.	V	interior	22	1,000	1,000
Carowal Re. Co., Inc.	25x 100.7 ir.	1	615	25	16,000	32,000
Central Laundry Cp.	25x 102.5 ir.	2	613	34	15,000	32,000
Carowal Rlty. Corp.	50x95.2 ir.	4	611-609	26	33,000	75,000
C. Schumacher, et al.	125.5x 100 ir.	1	607	27	142,000	355,000
11th Ave., West Side, 45th to 47th St. N.W.C.						
M. Lella	25x100	1	625	29	$31,500	$36,000
Main Service Station, Inc.	50.5x100	1	639	36	54,000	68,000
S.W.C.						
47th St., South Side, 11th to 12th Ave.						
Amador Rlty. Cp...	25x100	1	604	37	$15,000	$25,000
John E. Dordan....	25x115.4	2	606	35	15,500	29,000
J. J. Dordan	25x105	V	608	39	15,000	15,000
Corowal Rlty. Co. Inc.	25x105.8	1	610	40	15,000	36,000
M. M. & E. A. Thompson et al.	25x 105.8 ir.	1	612	41	15,000	19,000
M. M. & E. A. Thompson et al.	50x98.5 ir.	1	614	42	30,000	38,000
A. Callabella	25x84 ir.	1	618	44	13,000	23,000
M. E. Flagg	25x 122.2 ir.	5	620	45	26,000	135,000
Stelber Hldg. Co. ..	25x60.7 ir.	5	622	46	12,000	20,000
A. Covichello & ano.	125x100.5	1	628-636	49	82,000	140,000
Section 4, Volume 4, Block No. 1095—12th Ave., East Side, 47th to 48th St. N.E.C.						
Mislmo Rlty. Cp. ..	200.10x110	4	620	11	$197,000	$630,000
S.E.C.						
47th St., North Side, 12th to 11th Ave.						
617 W. 47th St.....	100x100.5	6	623	18	$66,000	$157,500
W. 48th St. Garage Corp.	75.100.5	2	611	24	48,000	85,000
605 W. 47th St. Re. Corp.	25x100.6	6	605	27	15,000	25,000
11th Ave., West Side, 47th to 48th St. N.W.C.						
Model Fireproof Ten. Co.	100.5x125	6	645	29	$122,000	$350,000
Model Fireproof Ten. Co.	100.5x100	14	657	35	102,000	725,000
S.W.C.						
48th St., South Side, 11th to 12th Ave.						
Tom Ber Corp.....	50x100.5	6	604	37	$33,000	$38,000
M. Kessler	25x100.5	2	608	39	15,000	19,000
Int. Harvester	265x200.10	2	..	40	262,000	695,000
Section 4, Volume 4, Block No. 1096—12th Ave., East Side, 48th to 49th St. N.&S.E.C.						
New Elk Dev. Co...	200.10x50	1	640	1	$120,000	$165,000
48th St., North Side, 12th to 11th Ave.						
Horn & Hardart...	150x200.10	2	..	15	$225,000	$265,000
Beral Realty Corp...	33.4x 76.9½ ir.	1	619	21	17,000	25,000
600 W. 48th St. Co..	50x100.6	8	611	24	33,000	58,000
D. Bergner	75x100.5	3	609	26	48,000	105,000
11th Ave., West Side, 48th to 49th St. N.W.C.						
F. W. Schwiers & Sons	125.6x100	3	565	29	$129,000	$260,000
C. Schnurmacher...	50.2½x75	2	677	31	66,000	400,000
Delano Re. Co., Inc.	25.1½x75	1	681	36	25,000	41,000
S.W.C.						
48th St., South Side, 11th to 12th Ave.						
Beral Rlty. Corp....	150x 200.10 ir.	2	606-616	38	$132,000	$275,000
New Elk Devel. Co.	50x 200.10 ir.	5	630-34 ft		69,000	110,000
Section 4, Volume 4, Block No. 1097—49th St., North Side, 12th to 11th Ave. N.E.C.						
Horn & Hardart Co.	200.10x550	2	637	11	$923,000	$2,485,000
S.E.C.						
Section 4, Volume 4, Block No. 1098—50th St., North Side, 12th to 11th Ave. N.E.C.						
S. Frank Gudwin, ano	100x100.5	2	641	11	$86,000	$175,000
M. Roberts	75.5x 100.5 ir.	6	631	15	48,000	115,000
Gottfried Bakg. Co.	50x100.6	1	625	20	33,000	49,000
Duzgas Rlty. Cp....	100x100.5	3	619	22	66,000	125,000
11th Ave., West Side, 50th to 51st St. N.W.C.						
Duzgas Rlty. Cp....	100.5x175	6	701	29	$155,000	$395,000
Gottfried Baking Co.	100.5x225	4	711	35	188,000	550,000
S.W.C.						
51st St., South Side, 11th to 12th Ave.						
Gottfried Baking Co.	99.6x 100.5 ir.	6	614-20	43	$66,000	$190,000
Morningstar Nicol, Inc	125.5x 200.10 ir.	6	622-30	48	120,000	370,000
N. Y. British Merch. Navy	50x100.5	V	634	61	Exempt	Exempt
J. J. Astor Est.....	25x100.5	V	..	58	15,000	15,000
City Bk. Farm. Tr. Co.	25x100.5	1	632	54	34,000	43,000
S.E.C.						
Section 4, Volume 4, Block No. 1099—51st St., North Side, 12th to 11th Ave. N.E.C.						
541 W. 51st St. Cp..	25x 100.5 ir.	1	..	10	$43,000	$80,000
Anbrure Rlty.	40x 200.10 ir.	5	635	12	62,000	200,000
Schnurmacher Bros.	75x100.5	V	623-629	14	48,000	48,000
W. Spencer & Son..	50x100.5	2	627	17	31,500	54,000
J. Kennedy	25x100.5	3	623	19	15,000	37,000
D. & M. Trading Cp.	25x100.5	4	621	20	15,000	18,000
N. Y. Wel prut Co...	150x 200.10 ir.	7	619-609	21	173,000	500,000
Highland Bkg. Corp.	50x200.10	2	605	27	69,000	145,000
11th Ave., West Side, 51st to 52d St. N.W.C.						
Highland Bkg. Cp..	25.1½x100	2	721	29	$28,000	$65,000
Gottfried Baking Co.	25.1½x100	5	723	30	19,000	41,000
725 Rlty. Cp.	25.1½x100	5	725	31	19,000	31,000
Highland Bkg. Cp..	75.3x100	1	727	32	61,000	120,000
Gottfried Baking Co.	25.1½x100	4	733	35	19,000	27,000
Jas. J. Mullen.....	25.1½x100	4	735	36	28,000	38,000
S.W.C.						
52d St., South Side, 11th to 12th Ave.						
Henford Real., Inc.	100x100.5	3	612	43	$66,000	$120,000
Schnurmacher Bros.	25x100.5	2	620	47	15,000	26,000
Ellen Rafferty	25x100.5	2	622	48	15,000	18,000
Ashley Music S. Co.	50x100.5	4	624	49	31,500	55,000
A. & R. Pasini	25x100.5	3	628	51	15,000	24,000
R. Maggincome	25x100.5	8	634	54	34,000	70,000
S.E.C.						
Section 4, Volume 4, Block No. 1100—Between 12th and 11th Aves., Between 52d and 54th Sts. N.&S.E.C.						
City of N. Y. (park)	.451.8x550	..		1	Exempt	Exempt
N.&S.W.C.						
Section 4, Volume 4, Block No. 1102—12th Ave., East Side, 54th to 55th St. N.E.C.						
Schnurmacher Bros.	200.10x175	Diner	..	11	$300,000	$930,000
S.E.C.						
54th St., North Side, 12th to 11th Ave.						
J. J. Reynolds	150x 200.10 ir.	10	617-627	18	$220,000	$1,575,000
11th Ave., West Side, 54th to 55th St.						
Packard Motor Car Co.	200.10x225	8	787	29	$405,000	$1,630,000
N.&S.W.C.						
Section 4, Volume 4, Block No. 1103—55th St., North Side, 12th to 11th Ave.						
Theatre Parking ..	100x100.5	V	..	10	$81,000	$81,000
Rosenberg & Sweeney	170x100.5	6	625	15	120,000	570,000
S. A. Tannenbaum..	30x100.5	2	621	22	19,000	33,000
Schnurmacher Bros.	150x 80.4½ ir.	1	605-613	23	86,000	120,000
11th Ave., West Side, 55th to 56th St. N.W.C.						
Sarah J. Brooks Est.	60.5x100	6	789	29	$55,000	$59,000
Sarah J. Brooks Est.	75x125 ir.	2	793	31	75,000	140,000
Wage Transp. Cp..	75.6x 150 ir.	2	801	36	114,000	220,000
S.W.C. N.E.C.						
56th St., South Side, 12th to 11th Ave.						
Harry Nevins	50x 132.0½ ir.	2	610-612	39	$37,000	$60,000
Thos G. Patterson..	75x 125.5 ir.	5	614-618	41	54,000	185,000
The City of N. Y...	367.5½x 191.4 ir.	4	..	44	Exempt	Exempt
N.E.C.&S.E.C.						
Section 4, Volume 4, Block No. 1104—59th St., North Side, 12th to 11th Ave. N.E.&S.E.C.						
City of New York..	302.8½x 200.10 ir.	4	..	1	Exempt	Exempt
E. A. Endicott ..	100x55.11	2	617	21	$46,000	$83,000
Four Plus Corp....	100x55.11	3	615	25	46,000	90,000
11th Ave., West Side, 55th to 57th St. N.W.C.						
Theurer Realty Cp.	44.9x 100 ir.	6	823	29	$58,000	$160,000
C. E. Appleby.....	30.8x 100 ir.	V	..	31	24,000	24,000
C. E. Appleby.....	100x100	1	829	32	105,000	215,000
Ellx. Mullen	25.5x100	5	837	36	38,000	80,000
S.W.C.						
54th St., South Side, 11th to 12th Ave.						
C. E. Appleby Est.	75x144.11	1	602	37	$90,000	$145,000
C. E. Appleby Est.	100x144.11	2	614-620	40	125,000	225,000
C. E. Appleby Est.	250x144.11	4	622	44	313,000	625,000
C. E. Appleby Est.	25x144.11	1	642	55	28,000	32,000
Section 4, Volume 4, Block No. 1105—12th Ave., East Side, 57th to 58th St. N.E.C.						
C. E. Appleby Est.	200.10x100	2	820	1	$290,000	$295,000
S.E.C.						
57th St., North Side, 12th to 11th Ave.						
C. E. Appleby Est.	216x100.5	4	649	5	$235,000	$295,000
C. E. Appleby Est.	104x 200.10 ir.	5	629	14	176,000	335,000
C. E. Appleby Est.	100x100.5	2	621	19	96,000	110,000
C. E. Appleby Est.	100x100.5	1	618	23	96,000	105,000
11th Ave., West Side, 57th to 58th St. N.W.C.						
C. E. Appleby Est.	100.5x150	3	839-845	29	$170,000	$310,000
C. E. Appleby Est.	100.5x250	6	853	35	207,000	610,000
S.W.C.						
58th St., South Side, 11th to 12th Ave.						
C. E. Appleby Est.	50x100.5	2	614	48	$31,500	$54,000
C. E. Appleby Est.	50x100.5	1	618	45	31,500	42,000
C. E. Appleby Est.	124.10½x 100.5	1	..	52	82,500	105,000
C. E. Appleby Est.	120.10½x 100.5	1	642	56	79,500	95,000
Section 4, Volume 4, Block No. 1106—Between 12th and 11th Aves., Between 58th and 59th Sts. N.&S.E.C.						
City of New York..	200.10x180	8	..	1	Ass'd. R.E. Corp. (No G532-11	
Railroad easement in 11th Ave. Assessed Under Ident. No. B28-267A						
N.&S.W.C.						
Section 4, Volume 4, Block 1107—12th Ave., West Side, 40th St. to 48th St.						
West Side 12th Ave., 40th to 42d Sts.						
City of N. Y.	358.9x775 .. Foot of W. 42d St.	..		5	Exempt	Exempt
City of N. Y.	200x775 .. Foot of W. 43d St.	..		11	Exempt	Exempt
City of N. Y.	200.7x775 .. Foot of W. 44th St.	..		14	Exempt	Exempt
City of N. Y.	435.7x 107.5	2	21	..	Exempt	Exempt
City of N. Y.	Foot of W. 46th St. 530x107.5	..		30	Exempt	Exempt
City of N. Y.	Foot of W. 48th St. 450x107.6	3	..	13	Exempt	Exempt
Section 4, Volume 4, Block 1108—12th Ave., West Side, 50th St. to 50th St.						
City of N. Y.	Foot of W. 50th St. 475x107.5	3	21	..	Exempt	Exempt
West Side 12th Ave., 51st to 53d Sts.						
City of N. Y.	514.2x 107.5	2	30	..	Exempt	Exempt
City of New York..	Foot of W. 54th St. 374.10x 775.5	..		..	Exempt	Exempt
City of N. Y.	Foot of W. 55th St. 260.10x775	2	10	..	Exempt	Exempt
City of N. Y.	Foot of W. 56th St. 260.7x775	1	15	..	Exempt	Exempt
City of N. Y.	Foot of W. 57th St. 305.10x775	..	..	30	Exempt	Exempt
City of N. Y.	Foot of W. 58th St. 251.7x775	..	..	25	Exempt	Exempt
City of N. Y.	South Side W. 59th St. 156.2x775	..	..	99	Exempt	Exempt
Section 4, Volume 4, Block 1110—Hudson River Exterior Line of Water Front, 40th to 96th Sts.						
City of New York..	Ir x Ir ..		..	..	Exempt	Exempt
Total Assessed Valuation, Section 4, Volume 4					$38,809,710	$90,630,410

EXEMPT PROPERTY.

Section 4, Volume 4.

Owner or Occupant	Description of Property: Size of Lot	Stories High	St. No.	Lot No.	Value of Real Estate Unimproved	Value of Real Estate with Improvements Thereon
St. Raphaels R. C. Church	125x197.5	4	1069	34	$215,000	$420,000
St. Raphaels R. C. Church	80x74.1	8	1069	135	20,000	40,000
Port of N. Y. Auth.	105.11x 197.6	V	1069	43	145,000	115,000
The Soc. for Promoting The Gospel Among Seamen in the Port of N. Y.	58.9x98.9	4	1070	14	67,000	187,000
U. S. of America....	175x200	..	1071	10	235,000	1,615,000
City of New York..	25.6½x 100.6 ir.	3	1071	49	18,000	42,000
City of New York, P. S. No. 61	125x 300.10 ir.	4	1073	19	172,000	475,000
Salvation Army	125x100.6	6	1074	49	18,000	250,000
M. Yetten	25x100.5	6	1076	28	0	9,000
Ellen Morrissey ...	25x100.5	..	1077	9	800	1,100
Salvation Army	75x100.5	7	1077	13	51,000	210,000
H. Wolf	75x100.5	6	1078	8	0	*22,000
284 E. 137 Rlty Cp.	24.11x 100.5	5	1078	19	0	*9,000
St. Cyril of Methodius R. C. Church	15x102.6	6	1078	58	5,000	*13,000
St. Cyril of Methodius R. C. Church	20.2x93 ir.	3	1078	59	4,200	7,750
St. Cyril Meth. R. C. Church	20.2x93 ir.	6	1078	69	14,800	24,250
N. Y. Hotel Trades Council (Dispens.)	125x100	6	1079	29	115,000	410,000
Syl Irv. Rlty. Cp..	25x100.5	5	1080	17	0	*8,000
Church of St. Ambrose	125x100.6	4	1083	10	58,000	240,000
City of New York..	200.10x200	8½	1087	25	395,000	915,000
N. Y. British Merchant Club	50x100.5	2	1098	51	33,000	190,000
City of New York (De Witt Clinton Park)	451.8x550	1	1100	1	$1,890,000	$2,030,000
City of New York..	867.8½x 283.1½ ir.	4	1108	44	340,000	1,000,000
City of New York (Fire Dept.)	157.1½x 668.9½ ir.	4	1104	1	485,000	2,000,000
City of N. Y.	358.9x77.5	..	1107	5	$1,380,000	$1,610,000
City of N. Y.	200x775	..	..	11	390,000	490,000
City of N. Y.	200.7x775	..	..	14	780,000	980,000
City of N. Y.	435.7x 107.5	2	..	21	2,990,000	4,190,000
City of N. Y.	530x107.5	2	..	30	4,250,000	6,150,000
City of N. Y.	450x107.5	3	..	12	4,525,000	6,425,000
City of N. Y.	475x107.5	3	1109	21	4,525,000	6,325,000
City of N. Y.	514.2x 107.6	2	..	30	3,070,000	5,070,000
City of N. Y.	374.10x775	..	..	5	830,000	930,000
City of N. Y.	260.10x775	2	..	10	840,000	1,375,000
City of N. Y.	260.7x775	1	..	15	840,000	1,285,000
City of N. Y.	305.10x775	..	..	20	975,000	1,950,000
City of N. Y.	251.7x775	..	..	25	895,000	835,000
City of N. Y.	156.3x775	..	..	99	475,000	675,000
City of N. Y.	.....	..	1110	1	(Bed of Hudson River) Value Reflected In Upland)	
City of N. Y. Exterior Line of Water Front, From 40th to 96th St.....	.....	..	1110	1		
Exempt Valuation, Section 4, Volume 4					$30,936,800	$48,232,100

State of New York, City of New York, County of New York, ss.:

I, Raymond J. Panetta, one of the Assessors of The City of New York, do depose and swear that the foregoing volume, numbered 4, Section 4, is one of the following volumes: Section 4, Volumes 4, 5 and 6, which together contain a detailed statement of all the taxable property embraced within the district assigned to me by the President of the Tax Commission of The City of New York for assessment under his direction and entered in the Annual Record of the Assessed Valuation of Real Estate in the Borough of Manhattan, in the City of New York, for the fiscal year July 1, 1960 to June 30, 1961.

That I have personally examined each and every house, building, lot, pier, and other taxable property within said district; that in said volumes are set down and given the descriptions, the Street, the Section or Ward, Block and Lot and Map or identification numbers of said Real Estate embraced within such district, the sum for which, in my judgment, each separately assessed parcel of Real Estate would sell under ordinary circumstances if it were wholly unimproved; and separately stated, the sum for which the same parcel would sell under ordinary circumstances with the improvements, if any, thereon; also the name of the owner or occupant thereof, so far as the same is known; also any other information which the President of the Tax Commission required.

RAYMOND J. PANETTA, Assessor.

Sworn to before me this 29th day of January, 1960.

JACOB MARKOWITZ, Justice of the Supreme Court of the State of New York.

Owner or Occupant	Description of Property: Size of Lot	Stories High	St. No.	Lot No.	Value of Real Estate Unimproved	Value of Real Estate with Improvements Thereon
Section 4, Volume 5, Block No. 1111—Central Park West and 6th Ave., Between Central Park South and 110th St. N.&S.E.C.						
City of New York (Central Park) ..	Width, 2719 ft. Length, 18,464.10 feet; 840 acres buildings			1	Exempt	Exempt
N.&S.W.C.						
Section 4, Volume 5, Block No. 1112—Columbus Ave., East Side, 60th to 61st St. N.E.C.						
Hero Hldg. Cp.	25.5x100	5	21	1	$60,000	$90,000
A. Collins	25x100	3	23	2	40,000	49,000
Coliseum Assoc., Inc.	25x100	5	25	3	40,000	51,000
23 Columbus Corp...	25x100	5	27	4	40,000	57,000
Jeanrich Rlty. Cp..	20x70.6	4	29	64	25,000	35,000
Jeanrich Rlty. Cp.	20x70.6	4	31	63	25,000	35,000
Jeanrich Rlty. Cp..	20x70.6	4	33	162	25,000	35,000
35 Columbus Ave. Cp.	20x70.6	4	65	62	25,000	33,000
L. & H. Fried	20.5x70.6	4	67	63	42,000	55,000
60th St., North Side, Columbus Ave. to Broadway. S.E.C.						
Beyertown Burial Casket Co.....	75x 200.10 ir.	10	43	6	$150,000	$575,000
Savoy Ests., Inc....	109x100.8	10	27	8	180,000	650,000

See last page for footnotes.

Owner or Occupant	Description of Property: Size of Lot	Stories High	St. No.	Lot No.	Value of Real Estate Unimproved	Value of Real Estate with Improvements Thereon
Columbus Circle Ry. Co.	73x100.5	10	17	13	110,000	425,000
Broadway, West Side, 60th to 61st St. N.W.C.						
Parawed Co., Inc.	58 4x 173.3 ir.	11	1843	18	$305,000	$800,000
J. Shapiro et al.	57.10x 93.11½ ir.	4	1845	30	170,000	200,000
H. Weisinger	28.11x 139.10½	2	1819	16	95,000	110,000
A. W. Pross, ano.	87 3x 31.6 ir.	12	1865	47	330,000	445,000
S.W.C.						
Broadway, East Side, 60th to 61st St. N.E.&S.E.						
Central Park W. Prope.	261 6½x 195 ir.	2	1821-60	29	$1,275,000	$1,435,000
N. Y. C. Tran. Auth. Easement	..	..		E of 29	Exempt	Exempt
N.W.&S.W.C.						
61st St., South Side, Broadway to Columbus Ave.						
Julius Resnick, Inc.	100x100.5	11	16	51	$180,000	$615,000
26 W. 61st St. Rlty. Corp.	50x100.5	5	26	55	60,000	95,000
21 W. 61st St. Rlty. Co	18 6x100.5	5	28	57	20,000	34,000
26 W. 61st St. Rlty. Corp.	18.6x100.5	6	30	58	20,000	37,000
Boyertown Burial Casket Co.	18.6x66.7	..	33	168	16,000	16,000
Boyertown Burial Casket Co.	18.6x66.7	..	34	69	16,000	15,000
Raphael Meinels	18.6x100.5	4	10	100	20,500	31,000
Section 4, Volume 5, Block No. 1114—Columbus Ave., East Side, 61st to 62d St.						
C. J. M. Cp.	25.1x100	5	49	64	$40,000	$62,000
C. J. M. Cp.	25 1x100	5	51	63	40,000	66,000
C. J. M. Cp.	25.1x100	5	53	62	40,000	68,000
M. & M. Goldman	25.2x100	5	55	61	60,000	125,000
S.E.C.						
61st St., North Side, Columbus Ave. to Broadway. N.E.C.						
Globe Wide Carriers Corp.	140x100.5	24	43	1	$250,000	$760,000
Broadway, West Side, 61st to 62d St. N.W.C.						
Corbill Cp.	114x 256.7 ir.	4	1861-1871	9	$575,000	$730,000
J. Johnston	118.3x 119.10 ir.	4	1873-1875	50	167,000	490,000
S.W.C.						
Broadway, East Side, 62d to 61st St. S.E.C.						
N. Y. Guild Jewish Blind	116 2x 171.8 ir.	4	1870	41	Exempt	Exempt
1860 Bway Inc.	116 2x 29 11 ir.	17	1860	14	$305,000	$810,000
N.E.C.						
61st St., North Side, Broadway to Central Park West.						
9 W. 61st St. Corp.	25x100.5	4	9	25	$56,000	$135,000
1-7 W. 61st St. & 4-6 W. 62d St. Corp.	75x200.10	7	7	26	330,000	670,000
Central Park West, 61st to 62d St. N.W.C.						
Sherman Taylor Cp.	100.5x100	19	15/14	29	$555,000	$1,110,000
Sherman Taylor Cp.	100.5x100	19	17	55	560,000	1,120,000
S.W.C.						
62d St., South Side, Broadway to Columbus Ave.						
Fisher Enterprises	60x100.5	5	42	60	$77,000	$160,000
Section 4, Volume 5, Block No. 1115—Columbus Ave., East Side, 62d to 63d St.						
Halbert Rlty. Cp.	25.5x 186.6½ ir.	4	67	4	$265,000	$550,000
63d St., North Side, Columbus Ave. to Broadway. N.E.C.						
Halbert Rlty. Cp.	20x75	5	61	1	$43,000	$60,000
Halbert Rlty. Cp.	20x75	5	59	2	31,000	45,000
Broadway, West Side, 62d to 63d St. N.W.C.						
Auto Club of N. Y., Inc.	87.3x 89.11 ir.	4	1881	7	$238,000	$535,000
Empire Hotel	116.2x 128.2 ir.	14	1889	67	650,000	1,250,000
S.E.&S.W.C.						
Broadway, East Side, 63d to 62d St. S.E.C.						
B. Lazrus	116.2x 149 4 ir.	4	1896	47	$430,000	$530,000
E. Kilpatrick	116.2x 106.7 ir.	5	1886	17	427,000	660,000
N.E.C.						
62d St., North Side, Broadway to Central Park West.						
Lincoln Sq. Center, Inc	25x 100.5 ir.	..	..	22	$28,000	$38,000
Central Park West, 62d to 63d St. N.W.C.						
Century Apts, Inc.	200.10x250	30	22	29	$1,835,000	$5,600,000
S.W.C.						
63d St., South Side, Central Park West to Broadway.						
Dalthe Corp., Inc.	100x100	V	..	43	$175,000	$175,000
Section 4, Volume 5, Block No. 1116—Broadway, West Side, Columbus Ave., East Side, 63d to 64th St.						
N. Y. City Small Park	160 5x 93.3 ir.	..	.	1	Exempt	Exempt
Broadway, East Side, 64th to 63d St. S.E.C.						
Pensions Rlty., Inc.	58.4x60 ir.	8	1914	59	$102,000	$110,000
E. Phillips	29.11x 20 8½ ir.	2	1912	61	24,000	26,000
Trustees of Columbia U.	116.2x58.3	..	1900-1906	11	355,000	355,000
N.E.C.						
63d St., North Side, Broadway to Central Park West.						
Feial Prop., Inc.	50x100.5	5	47	14	$113,000	$165,000
Edgar S. Appleby	50x100.5	8	41	16	90,000	130,000
Eland Corp.	37.6x100 5	5	33	15	52,500	95,000
Ruir Rlty. Corp	37.6x100.5	6	31	20	52,500	135,000
Kay Dee Gee Rty. Corp.	25x100.5	5	17	[illegible]	35,000	55,000
Y. M. C. A.	50x100 5	4½	15	[illegible]	Exempt	Exempt
Y M C A	125.5x 200 1 ir.	18	11	21	Exempt	Exempt
Central Park West, 63d to 64th St. N.W.&S.W.C.						
Society for Ethical Culture in the City N. Y.	200.10x 100	5	31	29	Exempt	Exempt
64th St., South Side, Central Park West to Broadway.						
Y. M. C. A.	25x100.5	5	14	42	$30,000	$44,000
Y. M. C. A	25x100 5	5	16	43	30,000	14,000
Wm. F. Care, Jr. & ano.	25x100.5	5	18	44	30,000	46,000
Rose Hym	27.4½x 100.5	5	34	45	33,000	48,000
Bereford Rlty. Cp.	22.7½x 100 5	5	36	46	27,000	58,000
Isle Bldrs. Cp.	30x100.5	5	38	47	36,000	13,000
Isle Bldrs. Cp.	30x100 5	5	40	48	36,000	53,000
Isle Bldrs. Cp.	30x100 5	5	42	50	36,000	16,000
Columbia University	30x100 5	..	14	51	36,000	36,000
Columbia University	30x100.5	..	46	52	26,000	36,000
Columbia University	100x100.5	1	..	53	233,000	235,000
Section 4, Volume 5, Block No. 1117—Broadway, East Side, 64th to 65th St. N.E.C.						
F. Cohen	174.0½x 109 11 ir.	5	1920-1932	1	$690,000	$1,025,000
Corn Exchange Bk.	67.1½x 100 ir	5	1934-38	51	160,000	335,000
S.E.C.						
64th St., North Side, Broadway to Central Park West.						
C. T. Flattau, ano.	75x100.5	5	47-43	10	$109,000	$261,000
A. Widlanski	25x100 5	5	41	18	29,000	45,000

Owner or Occupant	Description of Property: Size of Lot	Stories High	St. No.	Lot No.	Value of Real Estate Unimproved	Value of Real Estate with Improvements Thereon
Leo Rosner	50x100.5	9	37	14	66,000	210,000
Pre Fabricated Inc.	75x100 5	4	31	16	99,000	220,000
Bima Assoc., Inc.	50x100.5	9	25	19	66,000	195,000
17 W. 61th St. Co.	50x100.5	9	21	21	66,000	220,000
Greenbrier Rlty. Cp.	25x100.5	5	15	25	33,000	69,000
Greenbriar Rlty. Cp.	25x100.5	5	13	34	33,000	69,000
David Vogel	50x100.5	6	11-9	35	65,000	150,000
Central Park West, 64th to 65th St. N.W.C.						
41 Central Park West Corp.	100 5x160	12	41	29	$190,000	$780,000
50 West Park Cp.	100 5x125	12	50	36	450,000	575,000
S.W.C.						
65th St., South Side, Central Park West to Broadway.						
50 West Park Cp.	25x100 5	5	5	33	$25,000	$36,000
J. Vogel	191.8x 100.5	6	10	39	210,000	585,000
R. Vayda	83 4x 100.5	6	34	47	92,000	220,000
J. Koppelman	25x100.5	5	43	50	25,000	62,000
R. Zelekowitz	20x100.5	3	44	51	20,000	29,000
R. Zelekowitz	30x100.5	5	46	52	30,000	64,000
C. T. Flattau, ano.	60x100.5	8	48	53	45,000	150,000
56-65 St. Corp.	75x100.5	4	53	55	82,500	210,000
Section 4, Volume 5, Block 1118—Columbus Ave., East Side, 65th to 66th St. N.E.C.						
H. & B. Dworetl	50 5x100	7	121	1	$115,000	$205,000
127 Col. Ave. Co.	50x100	4	127-139	3	115,000	150,000
C. Dechert	100.5x100	5	131-137	61	265,000	315,000
S.E.C.						
65th St., North Side, Columbus Ave. to Central Park West.						
S. & E. Silverman	100x100.5	7	41	5	$130,000	$330,000
35 W. 65th St. Cp.	31.3x100.5	5	35	9	32,500	59,000
Joseph Schwartz	93.9x100.5	8	29	10	100,000	285,000
M. Hamburg	37.6x100.5	5	25	14	37,500	50,000
23 W. 65th St. Rlty. Cp.	37.6x100 5	5	23	16	37,500	65,000
21 W. 65th St. Rlty. Cp.	30x100.5	5	21	17	30,000	56,000
Lund, Inc.	30x100.5	5	19	18	30,000	55,000
Park B'way Corp.	30x100 5	6	17	19	30,000	66,000
A. B. Minikes & ano.	30x100.5	6	15	20	30,000	56,000
D. Weiss	30x100.5	5	11½	22	30,000	56,000
M. Moussos	30x100 5	5	11	23	30,000	56,000
Beiruth Rlty. Cp.	20x100.5	5	9	24	20,000	36,000
Beiruth Rlty. Cp.	37.5x100.5	5	7	25	37,500	72,000
Beiruth Rlty. Cp.	37.5x100.5	5	5	27	37,500	72,000
Evan. Luth. Ch. of Holy Trinity	19x67.5	4	3	28	Exempt	Exempt
Central Park West, 65th to 66th St. N.W.C.						
Evan. Luth. Ch. of Holy Trinity	67.6x106	1	53	29	Exempt	Exempt
Fifty Five Corp.	133.5x125	19	55	36	$565,000	$1,400,000
S.W.C.						
66th St., South Side, Central Park West to Columbus Ave.						
10 W. 66 Corp.	25x100 5	5	6	38	$25,000	$31,000
10 W. 66 Corp.	25x100.5	6	8	39	25,000	71,000
10 W. 66 Corp.	25x100.5	5	10	40	25,000	34,000
10 W. 66th Corp.	25x100.6	5	12	41	25,000	31,000
S. M. S. Rlty. Co.	25x100.5	6	11	42	25,000	86,000
Eashee Est., Inc.	60 5x100.6	5	22	43	65,000	195,000
38 W. 66th St. Inc.	25x100 5	3	38	45	25,000	35,000
Merin Realty Cp.	24 7x100 5	3	33	16	24,500	62,000
H. Hershbein	25x100.5	3	40	17	25,000	76,000
Cong. Habonim	75x100.5	..	42-6	48	Exempt	Exempt
H. L. Mehr	25.7½x 100.5	3	48	51	25,000	37,000
N. Y. City Armory	174.4½x 100.5	1	56	52	Exempt	Exempt
C. Dechert et al.	30x100.5	5	58	59	20,000	26,000
C. Dechert et al.	30x100.5	5	60	60	30,000	42,000
Section 4, Volume 5, Block No. 1119—Columbus Ave., East Side, 66th to 67th St. N.E.C.						
Amer. Broadcasting Paramount	100.5x100	2	141	1	$265,000	$425,000
Coldware Cp.	60.5x100	8	149	63	110,000	225,000
Amer. Broadcasting Paramount	50x100	9	153-155	61	112,000	256,000
S.E.C.						
66th St., North Side, Columbus Ave. to Central Park West						
A. B. C. Tel. Center	225x100 5	3	53	5	$250,000	$415,000
ABC Television Center	50x100 5	5	19	14	57,500	180,000
ABC Television Center	25x100.5	5	47	16	25,000	35,000
ABC Television Center	25x100.5	5	45	17	25,000	35,000
Mayberg Cp.	25x100 5	5	43	18	25,000	57,000
A. B. C. Television Center	60x100 5	6	41	19	57,500	325,000
A B C Televis. Cent.	200x200.10	5	37	21	350,000	1,265,000
Central Park West, 66th to 67th St. N.W.C.						
65 C.P.W., Inc.	150 7½x100	16	65	29	$555,000	$900,000
No. 2 W. 67th St. Inc.	60.2½x 150 ir.	16	70	36	255,000	725,000
S.W.C.						
67th St., South Side, Central Park West to Columbus Ave.						
A B C Televis. Cent.	25x100 5	2	26	13	$30,000	$65,000
A B C Televis. Cent.	25x100.5	..	28	14	30,000	30,000
A B C Televis. Cent.	50x100.5	5	32	15	65,000	125,000
40 W. 67th St. Rlty. C	75x100 5	9	30	47	82,500	855,000
50 W. 67 St. Inc.	125x100.5	6	42-50	50	140,000	100,000
I. P. Garages, Inc.	50x100 5	3	54	55	55,000	105,000
Coldware Cp	50x100.5	6	56	57	55,000	135,000
Coldware Cp.	50x100 5	6	62	59	55,000	120,000
Section 4, Volume 5, Block No. 1120—Columbus Ave., East Side, 67th to 68th St. N.E.C.						
S Danzig	100.5x100	2	167	1	$202,000	$215,000
67th St., North Side, Columbus Ave. to Central Park West.						
S. Danzig	25x100 5	.	.	5	$25,000	$25,000
S. Danzig	25x100.5			5	25,000	25,000
Andor Stern et al.	50x100 5	15	41	7	65,000	215,000
Swiss Benev. Soc.	50x100.5	6	37	9	Exempt	Exempt
Prendon Rlty. Corp.	75x100.5	14	33	11	82,500	300,000
67 St. Bldg. Assn.	75x100.5	14	23-27	14	82,500	300,000
Baum Resid. Cp.	75x100.5	12	31	17	82,500	635,000
Central Pk. Studio Co	75x100.6	14	11	22	82,500	395,000
1 W. 67 St. Corp.	150x100 5	16	1	29	175,000	840,000
Central Park West, 67th to 68th St. N.W.C.						
No. 75 Central Park W., Inc.	100.5x100	15	71	29	$355,000	$815,000
3d Ch. of Christ	150.5x120	1	77	33	Exempt	Exempt
S.W.C.						
68th St., South Side, Central Park West to Columbus Ave.						
H. Levine	65x100.5	4	14	38	$25,000	$100,000
Stokes Society	18x100.5	5	18	40	18,000	34,000
W. 68th St. Corp.	18x100 5	6	18	140	18,000	31,000
1 W. 68th St. Inc.	18x100 5	5	20	41	18,000	31,000
May G. Savezo	18x100 5	5	22	42	18,500	31,000
T M G Rlty. Cp.	19x100.5	4	24	143	19,000	31,000
M. D. Bacardi	19x100.5	4	25	43	19,000	31,000
Free Synagogue	99 6x100.5	3	28	44	Exempt	Exempt
The Free Synagogue	77x100.5	4	44	48	Exempt	Exempt
Jewish Institute of Religion	58 3x100 5	..	15	151	Exempt	Exempt
E. Lipshitz	18.9x100.5	4	52	64	18,500	26,000
54-56 W. 68th St. Rlty Cp.	18 9x100 5	4	54	55	18,500	26,000

Owner or Occupant	Description of Property: Size of Lot	Stories High	St. No.	Lot No.	Value of Real Estate Unimproved	Value of Real Estate with Improvements Thereon
54 56 W. 65th St. Rlty. Cp.	15 9x100 5	4	56	155	18,500	26,000
D Friedenberg	18 9x100.5	4	58	56	18,500	41,000
60 Prop., Inc.	78.3x100 5	11	60	57	85,000	195,000
F. Mandel	22x100.5	6	64	60	20,000	40,000
M Pellegrini	21x100 5	4	70	160	19,000	30,000
Sandsade Rlty. Cp.	100x100 5	10	74	61	105,000	300,000
Parand Realty, Inc.	25x100 5	6	78	64	31,000	97,000
S.E.C.						
Section 4, Volume 5, Block No. 1121—68th St., North Side, Columbus Ave. to Central Park West. N.E.C.						
77 W 68th St Corp.	80x100 5	6	77	1	$92,000	$135,000
E Kollyris	20x100.5	5	75	2	21,000	42,000
Olean Realty, Inc.	18x100 5	5	73	3	21,000	40,000
Y & D. Pexsell	18x100 5	5	71	4	21,000	29,000
S Vorob	20x100 5	5	69	104	22,000	60,000
67 W. 68th St. Corp.	22x100 5	5	67	5	22,000	41,000
Samasler Rlty. Cp.	22x100 5	5	65	6	22,000	47,000
G. & O. Saralovsky	19x100 5	4	63	7	19,000	31,000
A. & H. Hirschl	18x100 5	1	61	107	18,000	29,000
L. Lobbi	18x100 5	1	59	8	18,000	34,000
K. Slary	20x100 5	5	57	9	20,000	37,000
Gilmore Mngt. Cp.	18x100 5	5	55	10	18,000	54,000
Martin Opitz	19x100 5	4	53	110	19,000	27,000
E. Raperto	19x100.5	4	51	11	19,000	27,000
S. Vorob	19x100.5	5	49	12	19,000	67,000
D D Cohen	25x100 5	5	47	13	25,000	15,000
S. & J. Schenck	20x100 5	5	45	14	20,000	37,000
43 W. 68 Cp.	18x100.5	4	43	114	18,000	61,000
F. Camacho	15x100 5	4	41	15	18,000	27,000
33 W 68th St. Cp	19x100 5	4	39	16	10,000	26,000
E. C. N. Co	132x100 5	9	25	17	150,000	575,000
23 W. 68th St. Corp.	19x100 5	5	23	22	19,000	31,000
Wm. A. Reifman	16x100 5	5	21	23	16,000	28,000
Wm. A. Reifman	16x100 5	5	19	123	16,000	27,000
G. & N. Robinson	17x100 5	6	17	24	17,000	37,000
W. Robyn	25.8x100.5	6	15	25	25,500	54,000
C. P. 68 Cp.	24.3x100.5	..	.	26	21,000	21,000
C. P. 68 Cp.	21 6x100 5	5	11	27	21,000	30,000
C. P. 68 Co.	28.6x100 5	6	9	28	24,000	40,000
Central Park West, 68th to 69th St. N.W.C.						
C. P. 68 Cp.	75 5x110	7	81	29	$300,000	$350,000
88 Assoc., Inc.	125x150 6 ir.	12	88	30	520,000	740,000
S.W.C.						
69th St., South Side, Central Park West to Columbus Ave.						
11 W. 69th St. Cp.	25x100 5	4	14	39	$25,000	$18,000
A. Lindekens	25x100 5	4	16	40	25,000	42,000
R. Lubtiner	25x100 5	6	18	41	25,000	62,000
20 W. 69th St. Cp.	25x100 5	6	20	42	22,500	18,000
Hillmaur Rlty. Cp.	42x100 5	9	24	43	16,000	100,000
Hillmaur Rlty. Cp.	41x100 5	9	28	45	45,000	185,000
Rexhold Rlty. Corp.	21x100.6	4	30	46	20,000	31,000
P. Gillio	21x100.5	4	32	47	21,000	40,000
Park 69 St. Cp.	22 6x100 5	6	34	48	22,500	45,000
Hanover Const. Co.	23x100 5	6	36	49	23,000	18,000
F. Gonzalez	25x100 5	4	38	50	25,000	78,000
Valscotl Cp.	21x100.5	6	40	51	21,000	55,000
J. Lelho	23x100 5	4	42	52	21,000	32,000
T. H. Healy	21x100 5	4	44	53	23,000	33,000
Gardman Rlty.	22x100 5	4	46	54	22,000	46,000
J. Mandel	20 6x100.5	4	48	164	20,500	30,000
E. Widlanski	21x100 5	4	50	55	21,000	32,000
I. J. E. Realty Cp.	21x100.5	6	52	56	21,000	39,000
F. Mandel	20x100.5	4	62	57	20,000	56,000
A. Podbielski	20x100 5	4	64	58	20,000	42,000
66 W. 69th St. Cp.	20x100.5	4	66	59	20,000	17,000
Anneilo Mallern	20x100.5	6	68	60	20,000	58,000
Newman Corp.	20x100.5	4	70	61	20,000	30,000
Newman Cp.	35x100 5	6	72	62	41,000	58,000
Newman Cp.	35x100 5	5	74	63	41,000	58,000
J. C. Kissling	30x100.5	6	76	64	22,000	105,000
S.E.C.						
Section 4, Volume 5, Block No. 1122—Columbus Ave., East Side, 69th to 70th St. N.E.C.						
Corey Hldg., Inc.	20 5x70.6	5	201	1	$43,000	$51,000
Corey Hldg., Inc.	40x70.6	5	203	2	63,000	68,000
Corey Hldg., Inc.	40x70.5	5	207	3	63,000	65,000
John J. Helleran	40x70.6	1	215	63	105,000	120,000
Anna Genecher	20.6x70.6	5	219	62	41,500	61,000
S.E.C.						
69th St., North Side, Columbus Ave. to Central Park West.						
Corey Hldg., Inc.	18 2x100 5	4	65	4	$21,500	$29,000
Corey Hldgs., Inc.	18x100.5	4	63	104	20,500	28,000
J. DeJohn	18 7x100 5	4	61	5	19,000	26,000
45 E. 80 St. Cp.	20x100.5	4	59	6	20,000	58,000
Isadore N. Steinberg	20x100.5	4	57	106	20,000	30,000
Weller W. Griffin	20x100 5	4	55	7	20,000	30,000
Widan Rlty. Co.	20x100 5	4	53	8	20,000	30,000
Widan Rlty. Co.	20x100.5	4	51	9	20,000	30,000
R. Murphy	20x100.5	4	49	10	20,000	34,000
E. T. Burnott	20x100 5	4	47	110	20,000	31,000
Deloy Metzler	20x100.5	5	45	11	20,000	31,000
R. Armbruster	21x100.5	4	43	12	20,000	30,000
R. Armbruster	20x100.5	4	41	13	20,000	30,000
39 W. 69th St. Rlty. Corp.	21x100.5	5	39	14	21,000	32,000
E. Boucaze	20x100.6	6	37	15	20,000	12,000
Fusher Rlty. Cp.	21x100 5	5	35	16	21,000	45,000
D. & M. Engelberg	22x100.5	5	33	17	22,000	31,000
Sidmar Prop., Inc.	22x100.5	5	31	117	22,000	66,000
Elias Gold	23x100 5	5	29	18	27,000	61,000
Wm. F. Heide	23x100 5	4	27	19	20,000	30,000
Bradley Syndicate, Inc.	23x100.5	5	25	20	23,000	31,000
Bradley Syndicate, Inc.	20x100.5	5	23	21	19,000	31,000
Utility Bldg. Corp.	40x100.5	14	19	22	12,000	220,000
Man Control Cp.	50x100 5	9	11	23	80,000	240,000
D. Engelberg	20x100.5	4	9	26	11,000	27,000
Central Park West, 69th to 70th St. N.W.C.						
91 Park Ave. Corp.	100.5x150	15	91	29	$461,000	$1,266,000
Con. Sheritha Israel	100.5x108	1	99	36	Exempt	Exempt
S.W.C.						
70th St., South Side, Central Park West to Columbus Ave.						
Tr. Cong. Shearith	42x100 5	3	6-8	37	Exempt	Exempt
Park Seventy Imp. Cp.	22x100 5	4	10	39	$20,500	$43,000
Feyer Rlty. Corp.	83x100 5	6	16	40	95,000	385,000
20 W. 70th St. Cp.	20x100.5	4	20	43	18,500	30,000
Ch. of The Blessed Sacrament	19x100.6	4	22	44	Exempt	Exempt
M. Greenapan	19x100 5	4	24	45	21,000	29,000
Park 70 Corp.	19x100.5	5	26	145	20,000	54,000
J. & A. Carciofo	18 6x100 5	4	28	46	17,000	26,000
D. & O. Okrenlano	79 6x100 5	9	30	47	82,000	300,000
David and Estelle Pretner	27x100.5	4	38	50	18,500	29,000
Park 70 Cp.	22x100 5	4	40	51	23,000	63,000
Fritz Graswald	23x100 5	4	42	52	21,000	25,000
Rexhold Rlty. Co.	22x100.5	4	44	53	23,000	35,500
Leshner Rlty. Cp.	21x100 5	4	46	54	21,500	29,000
A. G. Grohlich	22x100.5	4	48	55	20,000	35,000
S. Cherner	22x100 5	4	50	56	21,500	10,000
S. Cherner	22x100 5	4	52	57	23,000	20,500
H. Kramelsen	27x100 6	6	54	157	21,000	30,000
M. H. Beilan	22x100 5	6	56	58	23,000	51,000
E. Silversiein	22x100 5	6	58	59	24,000	37,000
D. Ross Prop., Inc.	19 2x100 5	6	60	60	20,500	32,100
62-64 W. 70th St. Rlty. Cp	18x100 5	4	62	160	20,500	35,000
62-64 W. 70th St. Rlty. Cp.	18 3x100.5	4	64	61	21,000	35,000
Section 4, Volume 5, Block No. 1123—Columbus Ave., East Side, 70th to 71st St. N.E.C.						
221-25 Columbus Av. Inc.	60 5x100	6	221	1	$90,000	$100,000
M Bregman	25x100	5	225	3	40,000	18,000
M Bregman	25x100	5	227	4	40,000	18,000
Marba Rlty. Cp.	25x100	5	229	64	40,000	49,000

See last page for footnotes.

75th St., North Side, Columbus Ave. to Central Park West.

Owner or Occupant	Size of Lot	Stories High	St. No.	Lot No.	Value of Real Estate Unimproved	Value of Real Estate with Improvements Thereon
Anteno Rlty. Cp.	20x100.5	5	63	5	$21,000	$36,000
S. Pugatch & ano.	20x101.5	4	61	105	23,000	67,000
S. Pugatch & ano.	20x100.5	4	59	6	21,000	52,000
S. Pugatch & ano.	20x100.5	4	57	7	23,000	31,000
S. Pugatch & ano.	22.6x100.5	4	55	8	26,000	34,000
S. Pugatch & ano.	22.6x100.5	4	53	9	25,000	31,000
M. Petrogalni	20x100.5	6	51	10	21,000	37,000
Kay Dee Gee Rlty. Corp.	20x100.5	4	49	11	21,000	32,000
M. Lanz	20x100.5	4	47	111	21,000	30,000
E. Radlein	20x100.5	4	45	12	21,000	30,000
L. & D. Rodriguez	20x100.5	5	43	13	21,000	41,000
H. Lusskin	20x100.5	5	41	14	21,000	43,000
H. Gross	20x100.5	4	39	114	21,000	38,000
I. Freiman	20x100.5	4	37	15	21,000	34,000
M. Haas	20x100.5	4	35	16	21,000	34,000
O. Brease et al.	20x100.5	4	33	17	21,000	39,000
31 W. 70th St. Corp.	20x100.5	6	31	18	21,000	39,000
Park 70 Cp.	20x101.5	6	29	118	21,000	45,000
E. & J. Gonzalez	20x100.5	6	27	19	21,000	61,000
Philip Anna Wohl	20x100.5	5	25	20	21,000	66,000
Hormel Rlty. Corp.	20x100.5	4	23	21	21,000	33,000
Lloyd Jay Rlty. Co.	21x101.5	4	21	22	22,000	38,000
S. Marcus	22x100.5	4	19	23	23,000	14,000
F. Veltri	22x101.5	4	17	123	23,000	53,000
M. Allentuck	20x100.5	4	15	24	21,000	42,000
Bellan Rlty. Cp.	20x100.5	5	11	25	21,000	63,000
P. & F. Lewin	20x100.5	5	9	26	21,000	45,000

Central Park West, 70th to 71st St.

N.W.C.

Owner or Occupant	Size of Lot	Stories High	St. No.	Lot No.	Value of Real Estate Unimproved	Value of Real Estate with Improvements Thereon
103 Central Park W., Inc.	200.10x160 Ir.	18	103	29	$925,000	$2,210,000

S.W.C.

71st St., South Side, Central Park West to Columbus Ave.

Owner or Occupant	Size of Lot	Stories High	St. No.	Lot No.	Value of Real Estate Unimproved	Value of Real Estate with Improvements Thereon
Little Towne Cp.	20x100.5	4	4	33	$21,000	$39,000
E. Twiesselmann	20x100.5	4	8	39	21,000	60,000
Catholic Daughters of America	20x100.5	4	10	40	Exempt	Exempt
M. Apierman, ano.	20x100.5	5	12	140	21,000	39,000
E. Fink, ano.	20x100.5	4	14	41	21,000	32,000
16 W. 71st St. Corp.	19x100.5	4	16	42	20,000	31,000
18 W. 71 St. Rlty. Cp.	19x100.5	4	18	43	20,000	31,000
M. & M. Mgmt. Co.	19x100.5	4	20	143	20,000	31,000
Soka Rlty. Cp.	18x100.5	5	22	44	18,500	55,000
D. R. Firestone	20x100.5	4	24	45	21,000	35,000
S. Goolman	17x100.5	4	26	46	17,500	31,000
G. Munch	17x100.5	4	28	146	17,500	31,000
Niels C. & Elle Nuestrup	21x100.5	5	30	47	22,000	65,000
N. & E. Neustrip	20x100.5	5	32	48	21,000	34,000
Vedanta Soc. of N.Y.	20x100.5	4	34	49	*3,000	1,500
Lucy Petrick	20x100.5	4	36	50	21,000	31,000
Walter MacIntyre	20x100.5	4	38	150	21,000	37,000
Pauline Biggard	20x100.5	4	40	51	21,000	32,000
D. Schrimmer	20x100.5	4	42	52	21,000	32,000
J. Shelton	20x100.5	4	44	53	21,000	32,000
Riverside Hldg. Co.	20x100.5	4	46	54	21,000	32,000
F. K. Lavroff	20x100.5	4	48	154	21,000	32,000
Chas. H. E. Landis	20x100.5	4	50	55	21,000	32,000
B. Stegun	20x100.5	5	52	56	21,000	52,000
C. Torres	20x100.5	5	54	57	21,000	39,000
A. Ashman	20x100.5	4	56	157	21,000	31,000
A. Ashman	20x100.5	4	58	58	21,000	32,000
L. Lubinsky	20x100.5	5	60	59	21,000	64,000
M. Foley	25x100.5	4	62	60	26,000	40,000
E. Rauer	20x75.5	5	64	61	20,000	27,000
E. Rauer	20x75.5	3	66	161	20,500	28,000
F. Rauer	20x75.5	4	68	162	21,000	30,000
M. I. Kassay	20x75.5	3	70	163	22,000	33,000
M. I. Kassay	20x75.5	4	72	62	56,500	65,000

S.E.C.

Section 4, Volume 5, Block No. 1124—71st St., North Side, Columbus Ave. to Central Park West.

N.E.C.

Owner or Occupant	Size of Lot	Stories High	St. No.	Lot No.	Value of Real Estate Unimproved	Value of Real Estate with Improvements Thereon
J. Jacknoll Rlty. Co.	30x102.2	5	75	1	$92,000	$120,000
John Eye Rlty. Co.	20x102.2	5	73	3	30,000	43,000
John Eye Rlty. Co.	20x102.2	5	71	102	28,000	41,000
John Eye Rlty. Co.	20x102.2	5	69	4	24,000	37,000
John Eye Rlty. Cp.	21x102.2	4	67	104	21,000	35,000
Zorrel Rlty., Inc.	61.6x102.2	9	59	5	95,000	280,000
I. G. Torres	18x102.2	4	57	108	17,000	30,000
J. Starr et al.	18x102.2	4	55	9	18,500	37,000
59 W. 71st St. Corp.	18x102.2	4	53	10	18,500	31,000
H. Rose	18x102.2	4	51	11	18,500	40,000
H. Wickelmaier	18x102.2	5	49	111	18,500	31,000
Nova Mgmt. Cp.	17.6x102.2	5	47	12	18,000	50,000
43-45 W. 71st St. Cp.	16.8x102.2	4	45	13	17,500	27,000
43-45 W. 71st St. Cp.	16.8x102.2	4	43	113	17,500	27,000
S. Horowitz	16.8x102.2	4	41	14	17,500	27,000
A. Fremer	18x102.3	4	39	15	18,500	38,000
G. Milroka	19x102.2	4	37	116	19,500	32,000
H. M. Scherer	18x102.2	4	35	16	18,500	31,000
R. St. Scherer	19.7x102.2	4	33	17	18,500	31,000
E. Puller	21.10½x102.2	16	31	18	26,000	115,000
K. B. Dugan	17.11x102.2	4	29	19	17,000	28,000
K. B. Dugan	19x102.2	4	27	110	19,500	31,000
25 W. 71st St. Cp.	18.11½x102.2	4	25	20	17,500	39,000
17 W. 71st St. Cp.	107.1½x102.2	9	17	21	125,000	370,000

Central Park West, 71st to 72d St.

N.&S.W.C.

Owner or Occupant	Size of Lot	Stories High	St. No.	Lot No.	Value of Real Estate Unimproved	Value of Real Estate with Improvements Thereon
115 C.P.W. Cp.	204.4x187.6 Ir.	29	111	27	$1,625,000	$4,900,000

72d St., South Side, Central Park West to Columbus Ave.

Owner or Occupant	Size of Lot	Stories High	St. No.	Lot No.	Value of Real Estate Unimproved	Value of Real Estate with Improvements Thereon
Olleroni Operating Corp.	100x102.2	31	12	42	$285,000	$1,125,000
H. R. Weisberg Rlty.	100x102.2	15	20	46	285,000	775,000
72 Bldg. Cp.	25x102.3	5	30	50	43,500	85,000
72 Bldg. Cp.	25x102.2	4	32	51	43,500	96,000
Bancroft, Inc.	100.102.2	16	40	52	255,000	820,000
42 W. 72d St. Corp.	75x102.2	18	42	58	65,000	160,000
72 Bldg. Cp.	50x102	4	44	57	100,000	115,000
Ruxton Associates	107x102.2	16	50	59	305,000	1,050,000
Daniel Buckley	45x102.2	6	58	62	150,000	250,000

S.E.C.

Section 4, Volume 5, Block No. 1125—72d St., North Side, Columbus Ave. to Central Park West.

N.E.C.

Owner or Occupant	Size of Lot	Stories High	St. No.	Lot No.	Value of Real Estate Unimproved	Value of Real Estate with Improvements Thereon
65 W. 72d St. Corp.	50x102.2	7	63	1	$185,000	$310,000
C. Rand	50x102.2	16	49	3	140,000	350,000
Oliver Ests., Inc.	102x102.2	16	41	5	255,000	700,000
B. Slutsky	75x102.2	15	33	9	210,000	625,000
B. J. J. Slutsky	100x204.4 Ir.	15	23	12	850,000	1,175,000
B. C. Clark	225x204.4 Ir.	1	.	24	899,000	920,000

Central Park West, 72d to 73d St.

N.W.&S.E.C.

Owner or Occupant	Size of Lot	Stories High	St. No.	Lot No.	Value of Real Estate Unimproved	Value of Real Estate with Improvements Thereon
B. C. Clark	204.4x200	9	119-126	26	$1,350,000	$1,575,000

73d St., South Side, Central Park West to Columbus Ave.

Owner or Occupant	Size of Lot	Stories High	St. No.	Lot No.	Value of Real Estate Unimproved	Value of Real Estate with Improvements Thereon
Scriven Foundation	24.11½x102.2	5	20	50	$25,000	$45,000
F. J. Jambes, Inc.	20x102.2	5	28	54	21,500	41,000
F. A. Jambes, Inc.	20x102.2	5	30	55	21,500	44,000
F. A. Jambes, Inc.	20x102.2	5	32	56	24,500	44,000
F. A. Jambes, Inc.	20x102.2	5	34	156	24,500	44,000
F. A. Jambes, Inc.	20x102.2	5	36	57	21,500	44,000
J. Jebiley	20x102.2	4	38	58	21,600	42,000
G. Grunbart, et al.	19.1x102.2	4	40	59	21,500	40,000
G. Grunbart, et al.	19.1x102.2	4	42	60	21,500	40,000
Scepter Rlty. Corp.	16.10x102.2	4	44	160	17,000	50,000
46 W. 73d St. Corp.	50x102.2	6	46	61	69,000	110,000
Thoe Kelly	50x102.2	7	48	62	125,000	150,000

S.E.C.

Section 4, Volume 5, Block No. 1126—Columbus Ave. East Side, 73d to 74th St.

S.E.C.

Owner or Occupant	Size of Lot	Stories High	St. No.	Lot No.	Value of Real Estate Unimproved	Value of Real Estate with Improvements Thereon
Pilco Nelson, Inc.	102.2x100	6	289	61	$206,000	$325,000

73d St., North Side, Columbus Ave. to Central Park West.

N.E.C.

Owner or Occupant	Size of Lot	Stories High	St. No.	Lot No.	Value of Real Estate Unimproved	Value of Real Estate with Improvements Thereon
Sydney Rlty. Co.	30x102.2	6	67	1	$102,000	$155,000
Sydney Rlt. Co.	20x102.2	4	65	2	29,500	43,000
John Eye Rlty. Co.	20x102.2	4	63	3	28,000	38,000
Greta Rlty. Corp.	20x102.2	4	61	4	25,500	36,000
Apia Rlty. Corp.	20x102.2	4	59	104	21,000	36,000
J. F. Mahoney	20x102.2	4	57	5	22,500	10,000
F. & R. Altschuler	20x102.2	4	55	6	22,500	35,000
Silrberg Rlty. Co.	20x102.2	5	53	7	22,500	42,000
D. Paredes	20x102.2	4	51	107	22,500	35,000
D. Trout	20x102.2	4	49	8	22,500	45,000
E. W. Lawrence	21x102.2	4	47	9	23,500	41,000
Nora Welsh	21x102.2	4	45	10	23,500	41,000
Nora Welsh	21x102.2	4	43	11	23,500	37,000
Cathedral of Faith, Inc.	21x102.2	6	41	12	10,000	*18,000
S. Sockol et al.	216x102.2	16	35	14	250,000	1,350,000
J. Petrick	22.6x102.2	5	19	21	22,500	43,000
F. A. Jambes	22.6x102.2	6	17	22	25,000	46,000
F. A. Jambes	22.6x102.2	5	15	23	25,000	39,000
Jewish Orth. Cong. Bvn.	22.6x102.2	4	15A	24	Exempt	Exempt
E. Hornick	20x102.2	5	11	25	22,500	58,000
Marlene Rlty. Co.	20x102.2	6	9	26	22,500	41,000
A. Castona	20x102.2	5	7	27	22,500	58,000
5 W. 73d St. Corp.	20x102.2	6	5	127	22,500	39,000
Park 73d St. Corp.	20x102.6	6	1	28	22,500	41,000

Central Park West, 73d to 74th St.

N.W.C.

Owner or Occupant	Size of Lot	Stories High	St. No.	Lot No.	Value of Real Estate Unimproved	Value of Real Estate with Improvements Thereon
Eskander Amir, ano.	204.2x100	12	185	29	$800,000	$1,075,000

S.W.C.

74th St., South Side, Central Park West to Columbus Ave.

Owner or Occupant	Size of Lot	Stories High	St. No.	Lot No.	Value of Real Estate Unimproved	Value of Real Estate with Improvements Thereon
A. J. Ginsberg	25x102.2	4	6	37	$25,000	$41,000
Haven Prop., Inc.	100x102.4	10	8	38	125,000	570,000
J. Jebiley	25x102.2	6	16	42	28,000	64,000
Met. Music School, Inc.	25x102.2	6	18	43	12,500	*27,000
50 W. 74th St.	25x102.2	6	20	44	28,000	68,000
Cent. Pk. West, Inc.	25x102.2	5	22	45	28,000	62,000
Albert Decker	25x102.2	6	24	46	28,000	62,000
F. Dilchik	25x102.2	6	26	47	29,000	48,000
28 W. 74th St. Rlty. Corp.	50x102.2	5	28	48	69,000	160,000
Robinez Oper. Cp.	25x102.2	6	32	60	28,000	72,000
Robinez Oper. Cp.	25x102.2	6	34	61	28,000	70,000
Rose L. Kasha	25x102.2	6	36	62	28,000	60,000
F. Lavan	25x102.2	5	38	53	28,000	58,000
Forestal Rlty.	25x102.2	5	40	54	28,000	60,000
Gedman Rlty. Cp.	25x102.2	6	42	55	28,000	66,000
Gedman Rlty. Cp.	25x102.2	6	44	56	28,000	64,000
Regina Schwartz	25x-02.2	5	46	57	28,000	63,000
St. Eliz. Guild	50x102.2	6	48	58	Exempt	Exempt
52 W. 74th St. Cp.	25x102.2	5	52	60	28,000	80,000

Section 4, Volume 5, Block No. 1127—Columbus Ave. East Side, 74th to 75th St.

N.E.C.

Owner or Occupant	Size of Lot	Stories High	St. No.	Lot No.	Value of Real Estate Unimproved	Value of Real Estate with Improvements Thereon
61 W. 74th St. Corp.	54.2x100	7	301	1	$105,000	$140,000
Stepania Holyebyn	18x100	6	305	3	25,000	36,000
Columbus 75 Corp.	30x100	5	307	4	44,000	59,000
Hartsford Rlty. Co.	32x100	6	309	64	41,000	61,000
Hartsford Rlty. Co.	19x100	5	311	63	27,000	39,000
Hartsford Rlty. Co.	51.2x100	6	313	61	100,000	140,000

S.E.C.

74th St., North Side, Columbus Ave. to Central Park West.

Owner or Occupant	Size of Lot	Stories High	St. No.	Lot No.	Value of Real Estate Unimproved	Value of Real Estate with Improvements Thereon
H. D. L. Weinstiek	20x102.2	4	59	5	$22,500	$32,000
Marcel Thomasset	20x102.2	6	57	6	22,500	36,000
Marcel Thomasset	20x102.2	5	55	106	22,500	36,000
E. A. Holzapfel	20x102.2	4	53	7	22,500	31,000
Julius Landee	20x102.2	4	51	8	22,500	34,000
49 W. 74 St. Cp.	20x102.2	4	49	9	22,500	39,000
Power Associates	20x102.2	4	47	103	22,500	62,000
H. Mallern	20x102.2	4	45	10	22,500	36,000
R. Bellack	20x102.3	5	43	11	22,500	47,000
Agila Rlty. Cp.	20x102.2	5	41	12	22,500	53,000
H. Halychyn	20x102.2	5	39	13	22,500	62,000
M. Wohl	20x102.2	4	37	113	22,500	29,000
R. Morandi	20x102.2	5	35	14	22,600	42,000
Cong. Emanuel N.Y.	20x102.3	4	33	15	22,500	31,000
31 W. 74th St. Rlty. Corp.	30x102.2	4	31	16	22,500	31,000
29 W. Rlty. Corp.	25x109.4	5	29	17	29,500	50,000
S. Burke & ano.	25x109.4	4	27	18	23,500	39,000
25 W. 74th St.	22x102.2	5	25	19	24,500	43,000
M. Porco	22x102.2	5	23	20	21,500	70,000
Eusebio & Morandi	25x102.2	5	21	21	28,000	40,000
Lilber Rlty. Cp.	39.6x102.2	5	17-19	22	46,500	130,000
S. Wyloge	22x102.2	6	15	23	21,500	41,000
16 W. 74 St. Cp.	19.6x102.2	4	13	24	22,000	36,000
11 W. 74th St. Cp.	20x102.2	5	11	25	22,500	39,000

Central Park West, 74th to 75th St.

N.W. & S.W. Corners

Owner or Occupant	Size of Lot	Stories High	St. No.	Lot No.	Value of Real Estate Unimproved	Value of Real Estate with Improvements Thereon
Harry Casper	204.4x180 Ir.	27	141	29	$972,500	$3,450,000

75th St., South Side, Central Park West to Columbus Ave.

Owner or Occupant	Size of Lot	Stories High	St. No.	Lot No.	Value of Real Estate Unimproved	Value of Real Estate with Improvements Thereon
Power Assocs., Inc.	22x102.2	6	6	39	$22,000	$41,000
B. Strota, ano.	22x102.2	4	8	40	24,500	36,000
G. & M. Clouet	22x102.2	5	10	41	21,500	48,000
David Tigner	20x102.2	6	12	42	22,500	70,000
C. Kavyar	20x102.2	4	14	142	22,600	33,000
Allor Abelson	20x102.2	5	16	43	22,500	52,000
E. Kane	21x102.2	4	18	44	23,500	34,000
Pamox Rlty. Co.	21x102.2	4	20	45	23,500	34,000
M. Wehrheim	21x102.2	5	22	46	23,500	37,000
H. B. Nugent	22x100.2 Ir.	5	24	146	24,500	37,000
R. E. Palo	25x95	5	26	47	21,500	39,000
J. Brusco & ano.	20x95	6	28	48	21,500	51,000
30 W. 75th St.	20x102.2	4	30	49	22,500	35,000
E. M. Valentino	20x102.2	5	32	50	22,500	38,000
Golev Rlty. Cp.	20x102.2	5	34	51	22,500	52,000
M. Giannini	20x102.2	5	36	151	22,500	39,000
Simry Realty Cp.	20x102.2	4	38	52	22,500	34,000
Ann Fund Congreg. Minist.	20x102.2	4	40	53	22,500	34,000
Mayo Rlty. Co.	20x102.2	6	42	54	22,500	35,000
A. Lieb	20x102.2	4	44	55	22,500	35,000
Vandou Props., Inc.	20x102.2	6	46	165	22,500	40,000
Rose Kreshover	19.6x102.2	6	48	56	22,000	39,000
Neighborhood House, N. Y. C.	18.6x102.2	5	50	57	*4,000	*7,000
J. Liebowitz	20x102.2	5	52	58	22,500	39,000
Bridor Rlty. Cp.	22x102.2	4	54	59	24,500	40,000
Power Assocs., Inc.	20x102.2	5	56	159	22,500	45,000
Power Assocs., Inc.	20x102.2	5	58	60	21,500	45,000

Section 4, Volume 5, Block No. 1128—Columbus Ave. East Side, 75th to 76th St.

N.E.C.

Owner or Occupant	Size of Lot	Stories High	St. No.	Lot No.	Value of Real Estate Unimproved	Value of Real Estate with Improvements Thereon
Eppol Rlty. Cp.	102.2x112	11	331	1	$225,000	$520,000
G. Olshan	102.2x100	7	339	61	215,000	325,000

S.E.C.

75th St., North Side, Columbus Ave. to Central Park West.

Owner or Occupant	Size of Lot	Stories High	St. No.	Lot No.	Value of Real Estate Unimproved	Value of Real Estate with Improvements Thereon
M. M. Coulter	21x102.2	4	55	5	$23,500	$34,000
N. Brusco et al.	23x102.3	4	53	6	25,500	61,000
Tr. Sch. Christian Worship	23x102.2	6	51	7	Exempt	Exempt
Enel Rlty. Cp.	21x102.2	5	49	8	23,500	39,000
A. & A. Castello	20x102.2	4	47	9	22,500	35,000
Max A. Bend	21x102.2	4	45	109	23,500	39,000
E. O'Hoyon	22x102.2	4	43	10	24,500	40,000
Sonia Sellinger	20x102.2	4	41	11	22,500	35,000
F. Arlia	20x102.2	6	39	12	22,500	59,000
I. J. Simon	22x102.2	4	37	18	24,500	37,000
C. K. S. Rlty. Co.	22x102.2	4	35	14	21,500	37,000
Ben Pine	21x102.2	6	33	15	23,500	52,000
C. Malamund	20.1x102.2	4	31	115	22,500	40,000
Florence Dilchil	22.1x102.2	5	29	16	24,500	37,000
E. & E. Elston, et al.	23x102.2	5	27	17	25,500	51,000
Higinen Rlty. Cp.	22x102.2	6	25	18	23,500	36,000
23 W. 75th St. Rlty. Cp.	22x102.2	6	23	19	21,500	52,000
Belly Benjamin	22x102.2	6	21	20	22,000	45,000
New Venture Assn.	89x102.2	9	19	21	110,000	340,000
Zimmerman	23x102.2	4	9	24	23,000	15,000
M. E. Klein	22x102.2	6	7	25	24,500	47,000
Jessie P. Wright	23x102.2	6	5	26	25,500	48,000
Jessie P. Wright	21x102.2	5	3	27	23,500	45,000

Central Park West, 75th to 76th St.

N.W.C.

Owner or Occupant	Size of Lot	Stories High	St. No.	Lot No.	Value of Real Estate Unimproved	Value of Real Estate with Improvements Thereon
Kenilworth Apts.	102.2x138.9½	12	151	29	$410,000	$520,000
Fourth Universalist Society	102.2x160	6	..	33	Exempt	Exempt

S.W.C.

76th St., South Side, Central Park West to Columbus Ave.

Owner or Occupant	Size of Lot	Stories High	St. No.	Lot No.	Value of Real Estate Unimproved	Value of Real Estate with Improvements Thereon
M. Williams	25x102.2	5	8	39	$28,000	$73,000
Lams Rlty., Inc.	25x102.2	5	10	40	28,000	96,000
Michael C. Berg	25x102.2	6	12	41	28,000	60,000
Central Pk. Rlty., Inc.	25x102.2	5	14	42	28,000	63,000
Central Pk. Rlty., Inc.	25x102.2	5	16	43	28,000	62,000
S. C. Shapiro	25x102.2	6	18	44	28,000	75,000
D. & L. Ossofsky	25x102.2	5	20	45	28,000	56,000
27 W. 76th St. Corp.	25x102.2	6	22	46	28,000	51,000
Balarly Rlty. Cp.	25x102.2	4	24	47	28,000	44,000
A. Einstein	25x102.2	4	26	48	28,000	68,000
B. B. Ference	20x102.2	4	28	49	22,500	38,000
M. & F. Howell	20x102.2	4	30	50	22,500	34,000
R. Harmon	22x102.2	4	32	51	21,500	45,000
Fred Schwertfezer	22x102.2	4	34	52	21,600	37,000
3676 Rlty. Corp.	20x102.2	4	36	152	22,500	34,000
Largin Rlty. Cp.	21x102.2	5	38	53	23,500	42,000
M. R. Gonzalez	21x102.2	4	40	54	23,500	37,000
C. Janeski	21x102.2	4	42	55	23,500	53,000
Claire Osgood	20x102.2	4	44	56	22,500	34,000
J. G. Brimboeuf	20x102.2	5	46	156	22,500	65,000
Nupack Rlty. Corp.	19x102.2	6	48	67	21,500	38,000
G. & J. Hikl	19x102.2	4	50	68	21,500	31,000
A. Friedman	19x102.2	4	52	69	21,500	31,000
G. & N. Handler	18x102.2	4	54	159	20,000	31,000
R. Armbruster	18x102.2	4	60	60	19,000	30,000

Section 4, Volume 5, Block No. 1129—76th St., North Side, Columbus Ave. to Central Park West.

N.E.C.

Owner or Occupant	Size of Lot	Stories High	St. No.	Lot No.	Value of Real Estate Unimproved	Value of Real Estate with Improvements Thereon
Estia Rlty. Cp.	40x102.2	6	59	1	$100,000	$130,000
H. Cherney, ano.	20x102.2	4	57	2	25,600	38,000
H. Cherney, ano.	20x102.2	4	55	3	25,100	38,000
J. Kremsky	20x102.2	4	53	4	25,000	40,000
L. Lipschitz	21x102.2	4	51	5	23,500	36,000
H. & H. Bablcz	21x102.2	5	49	6	23,500	47,000
F. Gelger et al.	22x102.2	4	47	106	21,500	37,000
W. Hoffman	20x102.2	4	45	7	22,500	39,000
W. Hoffman	21x102.2	4	43	8	23,500	35,000
H. & L. Ross	22x102.2	4	41	9	21,500	41,000
E. Oppermann	22.11½x102.2	6	[illegible]	10	25,500	47,000
A. Pfister	20x100	4	37	11	22,500	32,000
Progress Mgmt. Co.	20x100	5	35	12	22,500	46,000
Sieran Rlty. Co.	17.6x100	6	33	13	19,500	39,000
Slova Rlty. Co.	20x100	4	31	14	22,500	35,000
N. Susel	20.1x100	4	29	114	22,500	35,000
N. & M. Nagler	19.10x100	5	27	15	22,500	39,000
Shav Hoo & ano.	25.4x102.2	4	25	16	28,500	46,000
A. & C. Bilodeau	32.4x102.2	5	23	17	36,000	65,000
P. & F. Perlman	26x102.2	4	21	18	28,000	45,000
I. & P. Perlman	25x102.2	4	19	19	28,000	45,000
Apl Rlty. Corp.	25x102.2	6	17	20	28,000	52,000
N. Y. Historical Soc.	25x102.2	5	16	21	Exempt	Exempt

Central Park West, 76th to 77th St.

N.W.C.

Owner or Occupant	Size of Lot	Stories High	St. No.	Lot No.	Value of Real Estate Unimproved	Value of Real Estate with Improvements Thereon
N. Y. Historical Soc.	204.4x275 Ir.	1	..	29	Exempt	Exempt

S.W.C.

77th St., South Side, Central Park West to Columbus Ave.

Owner or Occupant	Size of Lot	Stories High	St. No.	Lot No.	Value of Real Estate Unimproved	Value of Real Estate with Improvements Thereon
Windbro Rlty. Cp.	150x102.2	15	6	39	$345,000	$1,050,000
Kamans Prop., Inc.	50x102.3	15	20	45	110,000	325,000
— Chrein & ano.	69.3½x102.2 Ir.	6	22	47	125,000	165,000
— Realty, Inc.	160.6½x104.4 Ir.	16	64	60	320,000	830,000
Museum Apts., Inc.	100x102.2	14	44	65	225,000	405,000
62 W. 77th St. Corp.	100x102.2	12	54	69	225,000	470,000
77th St. Rlty. Cp.	50x102.2	7	64	64	140,000	210,000

S.E.C.

Section 4, Volume 5, Block No. 1130—Between North Side 77th St., South Side to 81st St., Central Park West, Columbus Ave., East Side.

Corners

Owner or Occupant	Size of Lot	Stories High	St. No.	Lot No.	Value of Real Estate Unimproved	Value of Real Estate with Improvements Thereon
N. Y. City (Manhattan Square, Museum of Natural History Building)	800x960 Ir.	..	..	1	Exempt	Exempt

Section 4, Volume 5, Block No. 1131—Amsterdam Ave. East Side, 59th to 60th St.

N.&S.E.C.

Owner or Occupant	Size of Lot	Stories High	St. No.	Lot No.	Value of Real Estate Unimproved	Value of Real Estate with Improvements Thereon
59th St. & 10th Ave. Rlty. Cp.	200.10x375	1	..	1	$700,000	$2,900,000

S.E.C.

59th St., North Side, Amsterdam to Columbus Ave.

Owner or Occupant	Size of Lot	Stories High	St. No.	Lot No.	Value of Real Estate Unimproved	Value of Real Estate with Improvements Thereon
Church of St. Paul the Apostle	225x90	6	..	15	Exempt	Exempt
Church of St. Paul the Apostle	100x50	1	406-9	25	Exempt	Exempt

Columbus Ave., West Side, 59th to 60th St.

N.W.C.

Owner or Occupant	Size of Lot	Stories High	St. No.	Lot No.	Value of Real Estate Unimproved	Value of Real Estate with Improvements Thereon
Missionary Society of St. Paul the Apostle	80x100	2	2 to 6	29	Exempt	Exempt
Ch. of St. Paul the Apostle	133.4x425 Ir.	6	13	61	Exempt	Exempt
Prof. Chil. Sch.	93.9x65	7	132-38	50	Exempt	Exempt

S.W.C.

Section 4, Volume 5, Block No. 1132—60th to 61st St., Columbus to Amsterdam Ave.

Owner or Occupant	Size of Lot	Stories High	St. No.	Lot No.	Value of Real Estate Unimproved	Value of Real Estate with Improvements Thereon
Fordham University	800x200.10	..	..	1	Exempt	Exempt

Section 4, Volume 5, Block No. 1133—61st to 62d St., Columbus to Amsterdam Ave.

N.E.C.

Owner or Occupant	Size of Lot	Stories High	St. No.	Lot No.	Value of Real Estate Unimproved	Value of Real Estate with Improvements Thereon
Christian Bros. Inst.	100.5x250	10	47	1	Exempt	Exempt

61st St., North Side, Amsterdam to Columbus Ave.

Owner or Occupant	Size of Lot	Stories High	St. No.	Lot No.	Value of Real Estate Unimproved	Value of Real Estate with Improvements Thereon
Fordham University	550x200.10 Ir.	V	..	11	Exempt	Exempt

Section 4, Volume 5, Block No. 1134—62d to 63d St., Columbus to Amsterdam Ave.

N.E.C.

Owner or Occupant	Size of Lot	Stories High	St. No.	Lot No.	Value of Real Estate Unimproved	Value of Real Estate with Improvements Thereon
Lincoln Center	800x200.10	..	..	1	Exempt	Exempt

Section 4, Volume 5, Block No. 1135—63d to 65th St., Columbus to Amsterdam Ave.

Owner or Occupant	Size of Lot	Stories High	St. No.	Lot No.	Value of Real Estate Unimproved	Value of Real Estate with Improvements Thereon
Lincoln Center	800x461.8 Ir.	..	..	1	Exempt	Exempt

Section 4, Volume 5, Block No. 1137—Amsterdam Ave. East Side, 65th to 66th St.

Owner or Occupant	Size of Lot	Stories High	St. No.	Lot No.	Value of Real Estate Unimproved	Value of Real Estate with Improvements Thereon
City of N. Y.	100.5x123	4	137	67	$120,000	$185,000

N.E.C.

Owner or Occupant	Size of Lot	Stories High	St. No.	Lot No.	Value of Real Estate Unimproved	Value of Real Estate with Improvements Thereon
City of N. Y., High School of Com.	[illegible]x200.10 Ir.	5	165	1	Exempt	Exempt

See last page for footnotes.

Owner or Occupant	Size of Lot	Stories High	St. No.	Lot No.	Value of Real Estate Unimproved	Value of Real Estate with Improvements Thereon
West Side of Broadway, 65th to 66th Sts.						
Lincoln Center	232 3x 339.10 Ir.	..	..	15	Exempt	Exempt
Broadway and Columbus Ave., 65th to 66th St.						
N. Y. City Small Park	106.1½x 53.4x91.9	..		30	Exempt	Exempt
66th St., South Side, Broadway to Amsterdam Ave.						
City of N. Y.	25x100.5	5	140	51	Exempt	Exempt
City of N. Y.	27x100.5	5	160	56	Exempt	Exempt
Pres. Ch. of Good Shepherd	76x100.5	5	156	57	Exempt	Exempt
Section 4, Volume 5, Block No. 1138—Amsterdam Ave., East Side, 66th to 67th St.			N.E.C.			
Amsyl Assocs. Ltd.	25 1½x95	6	111	1	$28,500	$38,000
Amsyl Assocs. Ltd.	25.1½x95	5	113	2	18,000	21,000
Amsyl Assocs. Ltd.	25 1½x95	5	115	3	18,000	21,000
Amsyl Assocs. Ltd.	25x1½x95	5	117	4	18,000	21,000
T Iazetta	25x1½x100	4	119	64	18,000	26,000
Broadam Cp.	25.1½x100	4	151	63	18,000	25,000
Tabnik Rlty. Corp.	50x2½x100	6	155	61	52,000	85,000
			S.E.C.			
66th St., North Side, Amsterdam Ave. to Broadway.						
Amsyl Assocs. Ltd.	30x100.5	5	163	5	$24,500	$29,000
Chas. Murphy	29.1½x 100 5	5	161	8	21,500	35,000
Chas. Murphy	28.1x100 5	5	159	7	23,000	34,000
T. Feldman	31x100.5	5	157	9	25,500	39,000
V. Coelello	31½x100.5	5	155	10	25,500	39,000
V. Costello	30.9½x 100.5	5	153	11	23,500	39,000
M. Di Biletto	27.6x100.5	5	151	12	22,500	38,000
J. Weprin	27x100.5	5	149	13	22,000	37,000
J. Weprin	33x100.5	5	147	15	30,000	47,000
J. Weprin	37.6x100.5	5	145	16	34,000	64,000
Broadway, West Side, 66th to 67th St.			N.W.C.			
Hotel M. Antoinette	112.10x 140.8 Ir.	8	1961-69	18	$400,000	$140,000
Hotel Dauphine, Inc.	112.10x 135.7 Ir.	12	1971-79	49	120,000	710,000
Broadway, East Side, 67th to 66th St.						
1971 Broadway Corp.	70.8½x 68.9 Ir.	4	1974	40	$150,000	$170,000
Lincoln Sq. Mem. Chap.	42.1½x 42.2½ Ir.	5	1970-72	45	95,000	165,000
Columbus Ave., West Side, 66th to 67th St.			Corners			
J. K. Fleischmann et al.	100.5x88.3	4	140-146	29	$350,000	$115,000
Dinmar Rlty. Cp.	25x100	5	148	33	40,000	52,000
Milsian Ho. Cp.	25x100	5	150	31	40,000	52,000
Raph Realty Corp.	25.5x100	5	152	35	40,500	56,000
Clanbroney Assn., Corp.	25x100	5	164	38	60,000	80,000
			S.W.C.			
67th St., South Side, Broadway to Amsterdam Ave.						
Realty Stabilization	26x100.5	5	128	53	$21,000	$32,000
G. & E. Kollyris	26x100 5	5	130	54	21,000	36,000
Dinmar Rlty. Cp.	25x100 5	5	132	55	20,500	33,000
J. O'Connor	25x100.5	5	134	56	20,500	30,000
Marwill Rlty. Cp.	25x100.5	5	136	57	20,500	29,000
Marwill Rlty. Cp.	25x100.5	5	138	58	20,500	29,000
M. Sweeney	25x100.5	5	110	59	20,500	30,000
M. Sweeney	25x100.5	5	142	00	20,500	30,000
Section 4, Volume 5, Block No. 1139—Amsterdam Ave., East Side, 67th to 68th St.			N.E.C.			
Epstein Dvlpt. Co.	25.6x100	5	161	1	$35,500	$60,000
O Micillo	25x100	5	163	2	22,000	45,000
Tremal Rlty. Co.	26x100	2	165	3	22,000	34,000
Jas. Linden	25x100	5	167	4	24,000	48,000
Jas Linden	25x100	5	169	64	24,000	48,000
Edna M. Linden	25x100	5	171	63	24,000	48,000
78039 Cp.	25x100	5	173	62	23,000	49,000
78039 Cp.	25.5x100	5	175	61	37,000	59,000
			S.E.C.			
67th St., North Side, Amsterdam Ave. to Broadway.						
W. G Luhrs	25x100.5	5	141	5	$20,500	$32,000
F. W. Heidelberger	25x100.5	5	139	6	20,500	32,000
Florence A. B. Canale	25x100.5	5	137	7	20,500	33,000
Marmell Rlty. Cp.	25x100.5	5	135	8	23,000	32,000
Marwell Rlty. Cp.	25x100.5	5	133	9	23,000	32,000
Marwell Rlty. Cp.	25x100.5	5	131	10	23,000	32,000
Marwell Rlty. Cp.	25x15.5	5	129	11	23,000	31,000
Broadway, West Side, 67th to 68th St.			N.W.C.			
Bway. & 67th St. Cp.	84.9½x 131.8½ Ir.	4	1981	14	$310,000	$390,000
1989 Bway., Inc.	28 1x 118 Ir.	2	1989	17	15,000	105,000
B. Gerla et al.	28.1½x 130.2 Ir.	6	1991	51	80,000	130,000
J. Downey	84.9x 78.7½ Ir.	2	1993	64	255,000	305,000
			S.W.C.			
Broadway and Columbus Ave., 67th to 68th St.			N.E.&S.E.C.			
Alton Estates, Inc.	225.9x 327.9 Ir.	2	1980	24	$675,000	$1,410,000
			N.W.&S.W.C.			
68th St., South Side, Broadway to Amsterdam Ave.						
John J. Downey	25x100 5	..	144	56	$22,500	$22,500
Nah Rlty. Corp.	50x100.5	5	146-148	57	50,000	*226,000
N. Y. City Police Dept	50x100.5	5	160-162	59	Exempt	Exempt
F. G. Atkinson	200x111	2		29	470,000	1,335,000
Section 4, Volume 5, Block No. 1140—Amsterdam Ave., East Side, 68th to 69th St.			N.E.C.			
Trst. Col. Univ.	225.9x 272.9 Ir.	5	181	1	$1,100,000	$1,125,000
Broadway, East Side, 69th to 68th St.						
Palo Alto Hldg. Cp.	112 5x 97.6½ Ir.	2	2002-4	15	$380,000	$130,000
			S.E.C.			
Spencer Equities Inc.	113.1x 161.8½	12	2018	16	430,000	730,000
			N.E.C.			
68th St., North Side, Broadway to Columbus Ave.						
College of Pharmacy	100x 100 5 Ir.	6	119	23	Exempt	Exempt
Chas Kesselman	20.6x100.5	5	111	26	$19,000	$58,000
L. Berbert	60 6x100.5	5	109	27	61,500	245,000
Columbus Ave., West Side, 68th to 69th St.			N.W.C.			
P Maloney	25.5x80	5	180	29	$40,000	$86,000
H. Gleit	40x80	5	182-4	30	62,500	90,000
H. Girit	40x80	5	188	32	19,000	68,000
69th St., South Side, Columbus Ave. to Broadway.			S.W.C.			
190 Columbus Ave., Inc.	25x100.5	5	100	88	$70,000	$90,000
Highfield Co Inc.	55x100.5	5	106	133	75,000	185,000
109 W 69th St. Cp.	36x100 5	4	108	36	18,000	32,000
Namller Hldg. Cp.	48 5 100 5	9	110	37	49,000	195,000
Donkay Rlty. Co.	13 6x100 5	4	116	39	28,000	76,000
Prot. Epis. Ch.	20x100.5	4	120	40	*10,000	14,500
Transfigur. Chapel & School, St. Stephen's P. E. Church	100x 100.5 Ir.	2	122-128	41	Exempt	Exempt
Section 4, Volume 5, Block 1141—Broadway, West Side, 69th to 70th St.			N.&S.E.C.			
2025 Bway., Inc.	200 10x 138 Ir.	7	201 to 219 Amst. 2021 to 2035 Bway.	1	$455,000	$525,000
			N.&S W.C.			
Broadway, East Side, 70th to 69th St.			S.E.C.			
M. Rankhalter	112 10½x 145 8 Ir.	12	2028	61	$400,000	$650,000
69th St., North Side, Broadway to Columbus Ave.			N.E.C.			
2020 Rlty., Inc.	12 6x 112 10½ Ir.	7	117	13	$215,000	$245,000
2020 Rlty., Inc	25x100 5	5	145	15	26,000	34,000
2020 Rlty., Inc	25x100.5	5	113	16	26,000	34,000
A. Gallou	17x100.5	5	111	17	15,500	35,000
A. Gollou	15x100.5	5	139	18	14,000	30,000
A. Gallou	15x100 5	5	137	118	16,500	51,000
F. Raab	19x100.5	4	135	19	17,500	36,000
A. C. Carleen	19x100.5	4	133	20	11,500	[illegible]
A. Lieser	18x100 5	4	121	120	16,500	35,000
C. J. & B. R. Denneck	19x100 5	4	129	21	17,500	31,000
H. Baumel	16 10x 100.5	3	127	22	15,500	23,000
M. Selnec	16 4x100 5	4	125	122	15,000	25,000
J. Mundrof	15 10x 100.5	3	123	23	15,500	26,000
H Reiss	20x100 5	5	121	24	18,500	32,000
Altwald Rlty. Cp.	21x100.5	4	119	25	19,500	30,000
Silamar Est., Inc.	21x100.5	4	117	26	19,500	30,000
Nathan A. Seaglo	21x100.5	4	115	126	19,500	40,000
A. Toner	21x100.5	4	113	27	19,500	27,000
L. Lorentzen	21x100.5	4	111	28	20,000	27,000
Manokin Hldg. Cp	17.6x100.5	4	109	29	18,500	25,000
Manokin Hldg. Cp.	20x100 5	4	107	129	21,500	29,000
Equit. Rlty. Inc	37x100.5	5	105	30	47,000	55,000
Combined Invest. C.	25x100.5	5	101	32	65,000	90,000
			N W.C.			
Columbus Ave., West Side, 69th to 70th St.			S.W.C.			
J. Klein	100.5x100	11	211-14	66	$175,000	$185,000
70th St., South Side, Columbus Ave. to Broadway.						
W 70th St. Corp.	57x100.5	9	111	3	[illegible]	[illegible]
Benfay Rlty. Cp	93x100 5	9	120	39	95,000	300,000
F. Raab	18.6x100 5	4	128	43	15,500	30,000
Paul Redman	18.6x100.5	4	130	44	17,000	30,000
J. Duran	19x100 5	5	132	114	17,500	33,000
Roplatt Rlty. Corp.	18.6x100.5	4	134	45	11,000	45,000
B Zeigler	18.6x100.5	4	136	46	17,000	30,000
H. Morgenstern	18 6x100.5	5	138	47	17,000	51,000
Bway. 70 Cp.	18 6x100 5	5	140	117	17,000	50,000
H. Cooley	20x100 5	5	142	48	18,500	62,000
R. Morandi	17x100.5	4	144	49	15,500	28,000
C. Wunschel	16x100.5	4	146	149	14,500	28,000
J. & B. Duran	17x100.5	4	148	50	15,500	28,000
Section 4, Volume 5, Block No. 1142—Broadway, East Side, 70th to 71st St.			N.E.C.			
ABC Televis. Center	112,10½x 101.5½ Ir.	4	2040	1	$400,000	$535,000
Almont Estates, Inc.	112 10½x 172.7½	18	2064	64	650,000	1,665,000
			S.E.C.			
70th St., North Side, Broadway to Columbus Ave.						
N Y Inst. of Technology	112x100 5	10	115	15	Exempt	Exempt
R. E. Church Bless. Sacr.	19.11x 100 5	5-3	133	20	Exempt	Exempt
F Leeds	20x100.5	5	131	120	$18,500	$39,000
Cath. Collins	18.1x100.5	4	129	21	16,500	27,000
Anne Hahn	20x100 5	5	127	22	18,500	39,000
M. E. Villian	20x100 5	4	125	23	18,500	35,000
J. & L. Axelrod	97.6x 100.5	10	121	24	105,000	465,000
Simon Albertine	19x100.5	4	113	27	17,500	35,000
Prosper Vallat	18.6x100.5	4	111	28	17,000	28,000
Shuster Assoc., Inc.	20x100.5	5	100	29	21,500	36,000
Shuster Assoc., Inc.	20x100.5	4	107	129	21,500	35,000
H. A. & J. E. Fogarty	18x100.5	4	105	30	20,000	33,000
Apt. Realty Corp.	17x100.5	5	103	31	23,000	35,000
Fee Transfer Cp.	25x100.5	5	101	32	70,000	88,000
			N.W.C.			
71st St., South Side, Columbus Ave. to Broadway.			S.W.C.			
Fee Transfer Cp.	25x105.5	5	100	33	$70,000	$88,000
100 W. 71st St. Corp.	18x100 5	5	102	34	24,000	40,000
104 W. 71st St. Cp.	15x100.5	4	104	35	20,000	58,000
Sammy Corl Cp.	19x100.5	4	106	36	20,500	48,000
J. D. Diaz	20x100.5	4	108	136	21,600	32,000
Mary E. Waters	18x100 5	4	110	37	16,500	26,000
Carmine Rocco	18x100 5	4	112	137	16,500	27,000
H. P. Vaos	19x100.5	4	114	38	17,500	29,000
Jos. Hellman	19.6x100.5	4	116	39	18,000	28,000
12 W 71 Rlty. Cp	21x100 5	5	120	41	18,000	29,000
A. Ferguson	21x100.5	5	120	41	19,500	40,000
Power Assocs., Inc.	21x100.5	5	122	141	19,500	62,000
I. C. Vallely	19x100 5	4	124	42	17,500	20,000
Coliseum Hldg. Cp.	30x100.5	5	126	43	18,500	12,000
M. Hascoe	18.9x100.5	4	128	44	17,000	50,000
J. Bauer	18.9x100.5	4	130	45	17,000	26,000
J. Bauer	18 9x100.5	4	132	145	17,000	26,000
J. Bauer	18 9x100 5	4	134	46	17,000	26,000
Banner Est. Inc.	20x100.5	5	136	47	18,500	28,000
Banner Estates	60x100.5	9	138	48	80,000	275,000
R. C. Ch. of the Blessed Sacrament	107x200	10 7	152	61	Exempt	Exempt
Section 4, Volume 5, Block No. 1143—Broadway, East Side, 71st to 72d St.						
Bruchs Cp.	105.5x 110.5 Ir.	13	2000	1	$510,000	$705,000
71st St., North Side, Broadway to Columbus Ave.						
Aaron Shipper	20x100.2	7	167	5	$18,500	$90,000
Albert Block	20x100.2	4	165	107	18,500	40,000
L. Polk	20x100.2	4	163	8	18,500	44,000
M. Saidman	20x100.2	4	161	9	18,500	38,000
Chas. Pelletier	20x100.2	4	159	10	16,550	41,000
Amkan Hldg. Cp.	100x102 2	6	157	11	100,000	310,000
Majestic Rlty. Corp.	100x102.2	9	116	16	100,000	385,000
137 W. 71 St. Cp.	21x102.2	4	137	19	16,500	25,000
P. Weinberger	42x102 2	9	135	20	12,600	160,000
D L. Everson	19x102.2	4	131	22	16,500	25,000
Luth. Grace Church	43x102 2	1	125-23	23	Exempt	Exempt
C. D. Loventhal	76x102 2	9	119	21	75,000	235,000
Kaloba Rlty. Cp.	60x102.2	9	115	27	50,000	180,000
W. Geo	15x74.2	3	103	130	16,000	22,000
I. Stern	20x74.2	4	101	31	52,000	60,000
			N.W.C.			
Columbus Ave., West Side, 71st to 72d St.						
D. Gaffney	25x63	4	214	32	$38,000	$50,000
72d St., South Side, Columbus to Amsterdam Ave.			S.W.C.			
S. N. Petchers	60x102.2	6	100	83	$215,000	$310,000
Hotel Hargrave, Inc.	60x204.4	12	106	85	200,000	425,000
J. Weintraub et al.	50x102.2	18	114	87	120,000	840,000
K. & K. Leasing Co.	25x103.2	13	118	39	65,000	[illegible]
Jobac Hldg. Cp.	60x102.2	1	120	40	130,000	[illegible]
A. T. Vary et al.	75x102 2	13	124	12	210,000	400,000
A. Rabin	20x102 2	6	130	45	52,000	67,000
C. Simon et al.	20x102.5	6	132	46	52,000	60,000
J. Saez	20x103 2	5	134	116	52,000	120,000
J. Kronbeimer	20x100.2	6	136	47	52,000	65,000
Hamilton Biggam Ee.	20x102 2	6	138	48	52,000	61,000
Gerald Syndicate, Inc.	20x102 5	5	140	49	57,000	53,000
Gerald Syndicate, Inc.	20x102.2	6	142	50	55,000	63,000
Gerald Syndicate, Inc.	21x102.2	6	144	150	60,000	[illegible]
Gerald Syndicate, Inc.	19x102.2	5	146	51	51,000	60,000
Gerald Syndicate, Inc.	20x102 2	7	148	52	53,000	76,000
Gerald Syndicate, Inc.	20x102 2	6	150	53	53,000	63,000
Gerald Syndicate, Inc.	20x102.2	6	152	54	57,000	63,000
Gerald Syndicate Inc.	20x102.2	6	154	55	53,000	63,000
Lawrence Gustavus.	20x102.2	5	156	155	61,000	69,000
153 W. 72d St.	20x102.2	6	158	56	54,000	73,000
Li. Scarola	21x102.2	5	160	57	67,000	73,000
152 W. 72 St. Inc.	20x102 2	5	162	59	65,000	115,000
Columbus t Corp.	59x102	12	166	60	230,000	230,000
Lawyers Trust Co.	48.8x100.2	2	170	61	150,000	255,000
Slagohead Rlty. Cp.	23 4x102 2	5	174	63	95,000	125,000
Harry Casper	30x102 2	2	176	64	270,000	300,000
			S.E.C.			
Section 4, Volume 5, Block 1144—Amsterdam Ave., East Side, 72d to 73d St.			N.E.C.			
Belmont Equit., Inc.	102 2x118	12	261	1	$620,000	$390,000
Belmont Equit. Inc	103 2x 110 2	13	269	31	450,000	670,000
			S.E.C.			
72d St., North Side, Amsterdam to Columbus Ave.						
Telgna Rlty. Cp.	16x102 2	5	167	105	$52,000	$60,000
Fibre Contr. Co., Inc.	20x102 2	5	165	6	60,000	60,000
H. L. Stern	20x102.2	1	163	7	60,000	75,000
M. Pellegrini	22x102 2	5	161	8	66,000	80,000
Troy Loan Society	22x102 2	2	159	9	60,000	70,000
Heniquio Rlty. Corp	22x102 2	5	157	10	59,000	75,000
Alps Ests.	60x102 2	7	155	11	105,000	165,000
Clydesdale Est., Inc.	18x102 2	5	151	12	17,000	60,000
L. A. Paddock	18x102 2	5	149	13	43,500	64,000
L. A. Paddock	15x102 2	5	147	113	39,000	65,000
Roan Rlty. Cp.	18.6x102.2	5	145	14	48,000	58,000
A Hartman	15 6x102 2	2	143	15	48,000	58,000
Alemai Corp	22x102.2	5	141	16	57,000	73,000
Rubinboro Rlty. Co.	22x102.2	6	139	16	57,000	75,000
Rubinboro Rlty. Cp	20x100 2	6	137	17	57,000	75,000
R. Dyckman	22x102 2	5	135	18	57,000	75,000
133 W. 72 St. Cp.	22x102 2	7	133	19	57,000	110,000
H M R. Rlty. Co.	22x102 2	3	131	20	57,000	65,000
Casandra Rlty. Cp	25x102 2	5	129	21	65,000	85,000
L. & A. Laldarmen	30x102 2	5	127	22	62,000	70,000
125 W. 72 Rlty. Cp	20x102 2	6	125	23	62,000	70,000
D. Bergner	60x102 2	15	121	24	170,000	170,000
E. Devlin	25x102 2	5	117	26	65,000	170,000
E. Devlin, Inc.	23x102.2	6	111	27	60,000	110,000
Lynned Rlty. Corp.	59x102 2	12	103	28	170,000	300,000
Corn Exchange Bk.	18x102.2	4	103	31	45,000	59,000
Corn Exchange Bk.	50x102.2	8	101	33	216,000	310,000
			N.W.C.			
73d St., South Side, Columbus to Amsterdam Ave.			S.W.C.			
100 W. 73d St. Co.	27x102 2	5	100	33	$58,000	$170,000
Winley Rlty Co	25x102 2	5	100	33	21,500	41,000
Geo R. Collins	19x102.2	5	104	134	21,000	41,000
108 W. 73d St. Rlty Corp	19x102 2	4	108	35	20,500	29,000
108 W. 73d St. Rlty Corp.	20x102.2	4	108	36	21,000	31,000
110-118 W. 73d St. Corp	19x102 2	4	110	37	19,000	29,000
110-118 W. 73d St. Corp.	18x102 2	4	112	38	18,000	27,000
110-118 W. 73d St. Corp	20x102 2	4	114	138	20,000	30,000
110-118 W. 73d St. Corp.	20x100 2	4	116	39	20,000	30,000
110-118 W. 73d St. Corp.	21x102.2	4	118	40	21,000	31,000
F. D. Rlty. Cp.	16.8x102.2	3	120	41	16,000	21,000
Elsa Muller	16.8x100 2	3	122	141	15,500	21,000
Kemo W. 73d St. Cp.	18 8x102.2	4	124	42	18,000	29,000
M Kaufman	25x102 2	13	126	41	28,000	135,000
Fredk. A. Jambes	25x102.2	4	128	44	21,000	32,000
O. & D Dorfler	15x102 2	4	130	45	11,000	21,000
E. Weiss	16x102 2	6	132	145	11,500	27,000
69 W 69 Cp.	19 6x103 2	4	134	46	18,000	30,000
A. Hauchman	19.6x102.2	4.2	136	47	18,000	30,000
L. Vallet	20x102 2	4	138	48	18,500	30,000
Jeanflor Rlty. Cp.	20x102 2	4	140	148	18,500	30,000
Jeanflor Rlty. Cp.	19x102.2	4	142	49	18,500	30,000
Mary Doran	20x102.2	4	144	50	18,500	30,000
E. & D. Alter	20x102 2	4	146	51	15,500	*20,000
G. Y. Boulin	20x102 2	5	148	52	18,500	42,000
J. Kovacs	20x102.2	4	150	53	18,500	31,000
L. Galloltl	20x102.2	4	152	153	18,500	30,000
A. B. Lopez	20x102.2	4	154	54	18,500	50,000
M. A. R. Vera	19 1½x 102.2	4	156	55	10,000	27,000
Muse Rlty. Cp., ano.	111 8½x 102.2	14	160	56	160,000	770,000
Section 4, Volume 5, Block No. 1145—Amsterdam Ave., East Side, 73d to 74th St.						
Lerbark Corp.	106.8x100	12	287	61	$325,000	$590,000
			S.E.C.			
73d St., North Side, Amsterdam to Columbus Ave.			N.E.C.			
Amst.-Manhat., Inc.	97.5x 118 Ir.	16	279	1	$355,000	$890,000
Mabel Pruett	17x102.2	4	171	105	13,000	25,000
P. Nyslad	17x102 2	4-1	169	6	16,500	26,000
De La Salle Inst.	16x102.2	4	167	7	11,000	21,000
161 W. 73d St. Cp.	19x102.2	4	161	9	17,500	28,000
Kero Corp.	20x102.2	4	159	10	18,500	31,000
Acvle Rlty. Corp.	20x102.2	5	157	110	18,500	34,000
C. & R. Bickel	20x102 2	4	155	11	18,500	32,000
141 W. 73 St., Inc.	183.5x 102.2	15	153	12	110,000	676,000
N. Y. Telroh. Co.	137 6x 102 2	7	139	17	Ident. No. A22-12	
Counsellors Re. Cp.	32x102 2	9	115	25	85,000	315,000
E. Wolf ano.	63x103.2	9	105	29	70,001	215,000
Tappe Rlty. Co	18.9x102 2	4	103	31	19,000	21,000
Tappe Rlty. Co.	31 8x102 2	4	101	32	60,000	100,000
			N.W.C.			
74th St., South Side, Columbus to Amsterdam Ave.			S.W.C.			
O G Watts	25x102.2	5	100	33	$70,000	$85,000
Tilborn Rlty. Co	19x102.2	4	102	34	22,000	30,000
104 W. 74th St. Hldg. Cp.	18x102.2	4	104	35	30,000	30,000
Fayoor Rlty. Co.	18x102.2	5	106	36	19,500	11,000
M. J. & H. J. Murphy	20x102.2	5	108	37	21,000	45,000
J. L. Donars	19x102	4	110	137	17,500	33,000
F. Osso	20x102.2	4	112	38	15,500	50,000
J. Bezazian	19x102 2	4	114	135	17,600	29,000
G. Lazar	20x102.2	4	116	39	18,500	30,000
Park West Associates	22x102.2	4	118	40	20,000	31,000
Glecila Hldg. Co	22x102 2	5	120	41	21,000	31,000
122 W. 74th St. Cp.	20x102 2	4	122	42	16,500	30,000
A. Gutlarres	19x100.2	4	124	43	17,500	41,000
Kitain Rlty. Cp.	20x102 2	4	124	113	18,500	81,000
Kitain Rlty. Co.	19x102.3	4	128	41	17,500	39,000
Kitain Rlty. Co.	20x102.2	4	130	45	18,500	40,000
A. Yankl	20x102 2	4	132	46	18,500	52,000
J. & R. Lindekrone	20x102 2	4	134	47	18,500	34,000
E. E. Elle	20x102 2	4	136	117	18,500	31,000
A. Yanni	20x102.2	4	138	48	18,500	81,000
R. Richard	22x102 2	4	140	49	20,000	33,000
E. Miller, ano.	20x102 2	4	142	50	18,500	31,000
S. McDonnell	20x102.2	4	144	51	18,500	31,000
St. Richard	20x102.2	4	146	151	18,500	31,000
Vinal Rlty. Co.	18x102 2	4	148	52	16,500	29,000
Vinal Rlty. Cp.	22x102 2	4	150	53	20,000	37,500
Vinal Rlty. Cp.	20x102 2	4	152	54	18,500	31,000
Sonberg Rlty. Corp.	20x102.2	4	154	55	18,500	40,000
Dominican Rlty. Cp.	20x102 2	4	156	155	18,500	41,000
Dominican Rlty. Cp.	18x102 2	4	158	56	16,500	29,000
De La Salle Inst.	60x 204.1 Ir.	5	166	65	Exempt	Exempt
Sudan Interior Missions	60x102 2	7	168	69	Exempt	Exempt
Section 4, Volume 5, Block No. 1146—Amsterdam Ave., East Side, 74th to 75th St.			N.E.C.			
F. A. Jambes	30x25 6 Ir.	4	301	1	$19,000	$31,000
F. A. Jambes	22 1x37 Ir.	4	303	2	10,000	25,000
I. F. Mahoney	18x63 Ir.	3	305	100	20,000	27,000
L. Prinzlantelli	17x81	4	307	3	25,000	32,000
John Kondes	17x81	4	309	4	25,000	32,000
74th St., North Side, Amsterdam to Columbus Ave.						
J. Oppenheim	17x38.4	3	167	101	$21,000	$27,000
J. Oppenheim	19 6x 67 8 Ir.	3	165	102	21,000	27,000
K. Arkin	18x70 1 Ir.	3	161	104	16,000	21,000
Berwol Rlty. Co.	19x 104.4 Ir.	4	151	105	20,000	38,000

See last page for footnotes.

Owner or Occupant	Size of Lot	Stories High	St. No.	Lot No.	Value of Real Estate Unimproved	Value of Real Estate with Improvements Thereon
A. Lynch	21.8x102.2	4	159	6	20,000	31,000
Fred A. Jambes	21 9x102 2	4	157	6	19,500	34,000
Fred A. Jambes	21.8x102.2	4	155	106	19,500	31,000
153 W. 74th St. Cp.	21.8x102.2	4	153	7	17,500	29,000
Donlah Rlty. Co., Inc.	64 5½x 102 2	9	151	8	65,000	280,000
F. Osso	20x102 2	4	145	11	18,500	51,000
F. Osso	20x100.2	4	143	12	18,500	56,000
Stoon Bldg. Co.	20x102.2	4	141	112	18,500	29,000
S. B. Eaton	22x102 2	4	139	13	18,200	*29,100
R Cooper	22x102 2	5	137	11	20,000	36,000
L. Goldsmith ano	21x102 2	5	135	15	21,000	33,000
133 W. 74th St. Cp	22 9x102.2	5	133	16	21,000	60,000
N. Fernandez	40.2x102 2	5	129	17	40,000	125,000
123 Rlty Inc	80x102 2	9	121	18	80,000	280,000
Hathaln Rlty. Cp.	20x102 2	4	119	121	16,500	31,000
Abeig Rlty. Cp.	20x102 2	4	117	22	18,500	30,000
Harold W Corya	20x102.2	4	115	23	18,500	30,000
Harold W. Corya	20x102 2	5	113	24	18,500	33,000
Harold W. Corya	20x102 2	5	111	25	18,500	33,000
Harold W. Corya	20x102 2	5	109	26	18,500	33,000
Harold W. Corya	20x102 2	5	107	126	18,500	33,000
Harold W. Corya	20x102.2	4	105	27	18,500	28,000
G. C. S Sales Corp.	20x102 2	5	103	28	18,500	33,000

Columbus Ave., West Side, 74th to 75th St.
N.W.C.

H. Van Mastenon Card	25 8x100	6	300	29	$65,000	$88,000
302 Columbus Ave. Corp.	25 6x100	5	302	30	41,000	65,000
A. 1. Furniture Shop, Inc.	25 6x100	5	304	31	41,000	68,000
H Siegelbaum	127 5x100	7	306	32	260,000	600,000

S.W.C.

75th St., South Side, Columbus to Amsterdam Ave.

Hilda Opperman	20.6x102.2	4	104	37	$19,000	$29,000
Lorenzo Rosso	19.6x102.2	4	106	38	18,000	29,000
Max Mills	20x102 2	4	108	39	18,500	29,000
11 W 75th St. Cp	20x102 1	4	110	139	18,500	29,000
Powers Assocs, Inc.	20x102.4	4	112	40	18,500	33,000
Thos McGuire	20x102 2	1	114	41	18,500	28,000
E & A. Veltri	20x102 2	5	118	42	18,500	40,000
Emilio Veltri	20x102.2	5	118	142	18,500	46,000
Little Belmonly Rlty Corp	20x102 2	6	120	43	18,500	40,000
Janelle 11. Corp.	20x102.2	4	122	44	18,500	53,000
130 W. 75th St. Cp	20x102 2	4	121	45	18,500	38,000
H. Haxon	20x102.2	5	128	46	18,500	39,000
J. Branzo	20x102 2	4	129	47	18,100	37,000
130 W. 75th St. Oper. Co.	20x102.1	4	130	147	18,500	19,000
Haegyb Rlty. Corp.	20x102 2	4	132	48	18,500	33,000
E. M. Cretin	63x102.2	6	136	49	65,000	175,000
R. Aredslan	21x102.2	4	140	52	19,500	33,000
Jianfin Rlty. Co	21x102 5	4	142	152	19,500	33,000
S. Budnick	20x102.2	4	144	63	18,500	32,000
Ahruz Rlty. Cp.	20x102.2	4	146	64	18,500	32,000
A Ricklin, ano.	20x102.2	4	148	65	18,500	32,000
150 W. 75th St.	20x102.4	4	150	66	18,500	43,000
A. & J. Ricklin	20x100 2	4	152	166	18,500	32,000
S. L. Perin	20x102.2	4	154	67	18,500	32,000
C Hullan, Inc.	21 10x 100.2	5	156	68	20,000	40,000
S Ginsberg	20x100.2	4	158	69	18,500	32,000
Sunnix Cp	20x100 2	5	160	60	18,500	47,000
162 W. 75th St., Inc.	21.4x100.2	5	162	160	15,500	43,000
Hotel Emerson	61.10x100	15	164	61	85,000	460,000
M Buseman	30x100	5	311-17	84	120,000	125,000

S.E.C.

Section 4, Volume 5, Block No. 1147—Between Amsterdam and Columbus Aves.; Between 75th and 76th Sts.—Amsterdam Ave., East Side, 75th to 76th St.
N.E.C.

C. Kaufman et al.	102 2x 120 fr.	15	321-27	1	$356,000	$1,140,000

76th St., North Side, Amsterdam to Columbus Ave.

J Cull	19x102 2	4	159	6	$15,500	$37,000
Apt Rlty. Corp.	20x102 2	4	157	7	18,500	30,000
V. Sarson	20x102.2	4	155	107	18,500	30,000
F. & R. Osso	21x102 2	4	153	8	19,500	39,000
. Keller	20x102 2	4	151	9	18,500	30,000
Kath. B. Duggan	20x102.2	4	149	10	18,500	30,000
Nl Elk Corp.	20x102 2	4	147	11	18,500	38,000
145 W. 76 St. Cp.	20x102 2	5	145	111	18,500	41,000
G M. Perez ano	20x102 2	4	143	12	18,500	30,000
141 W. 76th St. Corp.	20x102.2	5	141	13	18,500	32,000
A Fernandez	20x102 2	4	139	14	18,500	32,000
E & E. Porco	20x102 2	4	137	15	18,500	38,000
241 E. 68th St. Cp.	20x102.2	4	125	115	18,500	53,000
133 W. 76th St., Inc.	20x102.2	6	133	16	16,500	42,000
S. & S. Zelonka	20x102 2	4-2	131	17	18,500	30,000
Susan Pflumm	20x102.2	4	129	18	18,500	10,000
E. Porco	20x102 2	4	127	118	18,500	36,000
Crossroads Imp., Inc.	20x102.2	5-2	125	19	18,500	48,000
B Onoshko	20x102.2	5	123	20	18,500	35,000
121 W. 76th St.	20x102 2	6	121	21	18,500	36,000
D Rodriguez	20x102 2	5	119	121	18,500	35,000
J Alliano	20x102 2	5	117	22	18,500	33,000
M. Porco	20x102.2	5	115	23	18,500	39,000
Powers Assocs., Inc.	20x102 2	5	113	24	18,500	36,000
Helen Zenker	20x102 2	5	111	25	18,500	35,000
M. Porco	20x102.2	4	109	26	18,500	40,000
M Hula	20x102 2	4	107	27	18,500	31,000
A & A. Chesterman	20x102 2	4	105	28	18,500	30,000
M N Harwood	20x102 2	6	103	129	16,500	61,000

Columbus Ave., West Side, 75th to 76th St.
N.W.C.

101 W 76th St. Co.	25 8x100	6	320	29	$65,000	$150,000
Amcam Corp.	25.6x100	6	322	30	11,000	51,000
B H. Beechohm	25.6x100	6	324	31	41,000	52,000
Myriad Rlty. Cp.	25.7x100	6	326	32	41,000	54,000
D M Mossberg	40x102.1	6	328-38	33	100,000	135,000

76th St., South Side, Columbus to Amsterdam Ave.
S.W.C.

T. Hartmann	20x102.2	4	102	34	$22,000	$31,000
Kath Rlty Cp.	20x102.2	4	104	35	23,000	31,000
L. & F. Kupferberg	20x102 2	4	106	36	21,000	31,000
Reymar Rlty. Corp.	25.1x102.2	4	108	37	23,000	70,000
Meva Rlty. Cp.	20x102.2	4	110	38	18,500	28,000
C. Collins	20x102 2	4	112	39	18,500	28,000
Siniol Mgt. Co.	20 1½x 102.2	4	114	40	18,500	28,000
M. Fontaine	20x100 2	4	116	140	18,500	28,000
Elsa Bergner	20x100 2	4-2	118	41	18,500	28,000
West Side Inst. Synagogue	17.10x 102.2	4	120	42	Exempt	Exempt
West Side Inst. Synagogue	112x102.2	6	122	43	Exempt	Exempt
Albert W Miller	20x102.2	4	140	47	18,500	30,000
S Crossen	20x102 2	4	142	48	18,500	30,000
E & L. Clark	20x102 2	6	144	49	18,500	10,000
N. L. Canlell	20x102 2	5	146	50	19,500	40,000
Edith Hill	20x102 2	4	148	150	18,500	35,000
A. Hart	20x102 2	5	150	51	18,500	37,000
Nick Canlell	21.4x102.2	4	152	52	19,500	39,000
Ragus, Inc.	20.6x102.2	4	154	53	19,000	38,000
E. Sherman	20 10x 102 2	4-5	156	54	19,000	31,000
J. Feldgarten	20 10x 102.2	4-5	158	55	19,000	31,000
P Munter	20 10x 102 2	4	160	155	19,000	31,000
Park West Studios, Inc	20 9x 102 2	4	162	56	19,000	29,000
Park West Studios, Inc.	20x102 2	5	164	57	18,500	32,000
Park West Studios Inc	20x102 2	4	166	58	18,500	29,000
76 Foundation, Inc.	40x102.2	9	170	59	38,500	210,000
Riverside Memorial Chapel	102.2x 61 fr.	4	180	64	160,000	300,000

Section 4, Volume 5, Block No. 1148—Amsterdam Ave., East Side, 76th to 77th St.
N.E.C.

A. Lichter	102 2x100	15	341	1	$205,000	$765,000
B. Birnbaum	25x100	5	349	64	40,000	56,000
M. H. Katz, et al.	25x100	5	351	63	40,000	56,000
G. Cohen	25x100	5	353	62	40,000	56,000
Amad, Inc	27.2x100	5	355	61	65,000	85,000

76th St., North Side, Amsterdam to Columbus Ave.

W F Medina	20x102 2	5	171	5	$16,500	$34,000
Bichburn Rlty. Cp.	20x102 2	4	169	6	18,500	35,000
B Gottlieb	20x102 2	4	167	7	18,500	28,000
Minnie Hochschild	20x102.2	4	165	107	18,500	28,000
United 76 St. Cp.	20x102 2	1	163	8	18,500	28,000
161 W. 76th St. Rlty. Corp.	19x102.2	4	161	9	19,500	28,000
M A Tracy	19x102 2	4	159	10	17,500	27,000
E. M. Krassly	18x102 2	4	157	110	16,500	27,000
Diffeted Rlty.	19x102 2	4	155	11	17,500	27,000
M D Equities	18x102 2	1	153	12	16,500	25,000
Nasch Enterp., Inc.	18x102 2	4	151	112	16,500	25,000
Bd of Education	155x201 4		149	14	Exempt	Exempt
J. Deo Rlty. Corp.	63x102.2	9	125-29	21	65,000	190,000

N.W.C.

77th St., South Side, Columbus to Amsterdam Ave.
S.W.C.

Alsil Rlty. Corp.	18x102.2	5	148	61	$16,500	$31,000
P. Quinn	18x102.2	4	150	62	17,500	26,000
M. Tenenbaum	20x102.2	4	152	63	18,500	29,000
B Marshall	20x102 2	4	154	64	18,500	29,000
A. J. Yannitelli	20x102.2	4	156	65	16,500	25,000
R. Schwartz	81x102.2	9	160	66	52,000	255,000
L. Domaine	20x102 2	4½	166	69	16,500	26,000
L. Domaine	20x102.2	4½	168	60	18,500	27,000
Victor Anselmel	18x100.2	4	170	160	16,500	25,000

Section 4, Volume 5, Block No. 1149—Amsterdam Ave., East Side, 77th to 78th St.
N.E.C.

N. Y. City P. S. No. 87	127.8x 150 1c.	4-5	351-9	1	Exempt	Exempt
Burtland Rlty. Corp.	23 7x100	6	371	63	$38,000	$13,000
Burtland Rlty. Corp.	53.1x100	5	373	61	105,000	120,000

S.E.C.

77th St., North Side, Amsterdam to Columbus Ave.

City of New York	265x 102.2 fr.	..		1	Exempt	Exempt
Lelu Rlty. Cp.	20x102 2	3	197	17	$18,500	$34,000
P. J. L. Rlty. Co.	20x 109 8 fr.	4	185	18	19,500	31,000
Moritz Gross	20x108.10	4	183	19	19,500	31,000
M. R. K. Realty Co.	20x 108.6 fr.	4	181	119	19,500	31,000
R. House	20x108	4	129	20	19,500	31,000
R. Ostroofsky	20x 107.7 fr.	4	127	21	19,500	31,000
R. Paradis	20x 107.8 fr.	4	125	22	19,500	31,000
Vishnu Cp.	20x106.10	4	123	23	19,500	47,000
J. & E. Manyura	20x106 6	4	121	123	18,000	31,000
R. Armbruster	20x106	4	119	24	19,000	29,000
Alfred Ests., Inc.	19x105 8	4	117	25	18,000	28,000
Rafiro Ghinda	20x105 3	4	115	26	19,000	30,000
M. A. Plank	18.6x104 1	4	113	126	17,000	28,000
C Blindeaux	20x104 5	4	111	27	18,500	31,000
J. Schlegolter	18.6x 104.1 fr.	4	109	28	17,000	28,000
Walboh Rlty. Co.	25x100 8	5	105	29	40,000	72,000
Kleth Rlty. Corp.	36x100.8	5	103	30	44,000	67,000
S Freidberg	30x100 8	6	101	31	85,000	120,000

N.W.C.

Columbus Ave., West Side, 77th to 78th St.

Witkind Greenberg	78x103.2 1c.	6	370-74	33	$135,000	$215,000
Columbia Const. Co.	25.8x106 3	5	378	35	50,000	63,000

S.W.C.

78th St., South Side, Columbus to Amsterdam Ave.

J. & A. Kremskf	23.9x 100.6 fr.	4	106	137	$22,000	$33,000
H. Zell	25x99 5	6	108	38	23,000	42,000
A. Tarantino	20x99.1	3	110	39	18,500	27,000
Koldy Rlty. Corp.	18.8x99.1	4	112	40	15,500	25,000
John Twomey	16.8x98.6	4	114	140	15,500	25,000
R. Dein	16 8x 98 1 fr.	4-1	118	41	16,500	26,000
E Weisbord	17x97.8 1c	5	118	42	16,500	27,000
120-122 W. 78 St. Assoc.	16x97.5 fr.	5	120	43	11,000	26,000
120-122 W. 78 St. Assoc.	16x97 1	4	122	143	14,000	21,000
Jack Tish	16x96.9	4	124	44	14,000	23,000
H. Meyer	19x96.4 fr.	4-1	126	45	15,000	27,000
Rojo Bldg. Corp.	16x96.1	5	128	145	14,000	29,000
Amcnc Rlty. Corp.	16x 95.9½ 1c.	4	130	46	11,000	42,000
Lorenzo Tarantino	16x95 5½	4	132	146	14,000	21,000
134 W. 78 St. Cp.	18x95 1 fr.	5	131	47	15,500	27,000
M. MacKay	16x95.2 fr.	4	136	48	15,500	25,000
City of New York	18x7 fr.	..	..	148	500	500

Section 4, Volume 5, Block No. 1150—78th St., North Side, Amsterdam to Columbus Ave.
N.E.C.

Ultra Rlty. Co	75x102.2	15	173	1	$175,000	$600,000
169 W. 78th St. Cp.	23x102.2	5	169	4	22,000	62,000
Sisters of St. Ursula	18x102.2	4	167	5	Exempt	Exempt
Mary Murphy	19x102.2	4	163	6	17,500	27,000
M. Bauchman	19x102 2	4-2	161	7	17,500	27,000
Willclaire Rlty. Corp.	19x102 2	4	159	8	17,500	27,000
G. Herzfeld	19x102.2	4	157	108	17,500	27,000
S Ehrlich	20x102 2	4	155	9	18,500	29,000
J Goodman	20.2½x 102.2	4	153	10	16,500	38,000
Virbat Rlty. Cp.	19 9¾x 102 2	3	151	11	18,000	25,000
J. Lal	20x102 2	3	149	12	18,500	24,000
J. Slue	20x102 2	4	147	112	18,500	62,000
Halpern 95th St., Inc.	20x102.2	3	145	13	16,500	27,000
M. & M. Schonberger	20x102.2	3	143	14	16,500	27,000
Anna DeVola	20x102.2	3	141	15	18,500	27,000
F DeBaclolo	20x102.2	3	139	115	18,500	27,000
J. Biagaler	20x102.2	3-1	137	16	16,500	27,000
J. Shur	20x102 2	3	135	17	19,500	50,000
L. Matera	20x102 2	3	133	18	15,500	28,000
R. Johnson	18x103.2	4	131	19	16,500	26,000
A. K. Basile	16x103.2	3	129	119	14,500	25,000
M. C. Auer	16x102.2	3	127	20	14,500	27,000
C. Rainford	16x102 2	3	125	21	14,500	28,000
123 W. 78th St. Cp.	16x102.2	3	123	121	14,500	28,000
I. Gottlieb	18x102 2	4	121	22	16,500	28,000
Wm. Spada	17x103 2	4	119	23	15,500	26,000
Marie L. Gagel	16x102.2	3	117	123	14,500	23,000
115 W. 78 St. Cp.	16x102.2	3	115	24	14,500	26,000
S. Beenstock	17x102.2	4	113	25	15,500	21,000
C. & A. Averna	17x102.2	3	111	125	15,500	21,000
I. Roth	17x102 2	3	109	26	15,500	37,000
F Bessone	16.10x 102 2	3	107	27	15,500	23,000
C Vargas	16.4x102 2	3	105	29	16,000	23,000
J. Mitchell & ano	16 10x 102.2	6	103	128	16,000	23,000

Columbus Ave., West Side, 78th to 79th St.
N.W.C.

101 W. 78 Inc.	102 2x100	7	331	29	$110,000	$225,000
Wendel Foundation	25.8x100	1	333	33	40,000	48,000

79th St., South Side, Columbus to Amsterdam Ave.
S.W.C.

H. Miller	18.6x76 9	5	100	34	$50,000	$55,000
S. Rose	63 6x76 8	6	104	35	75,000	180,000
Simmons Hotel Cp.	15x16 8	4	110	136	22,000	28,000
Chas. K. Goldner & ano	91x102 2	14	112	37	145,000	615,000
M. Schechter	106x102.2	15	120	42	163,000	640,000
Ml Nebah Cong.	72x102 2	1	180	43	Exempt	Exempt
F Bimbko	78x102 2	12	138	48	120,000	455,000
Aberef Realties	33 4x102.2	8	148	51	42,000	95,000
Chancel Rlty. Cp.	33 8x103.2	12	158	55	130,000	490,000
L. Urdang	53x103 2	15	162	56	130,000	490,000
Sisters of St. Ursula	50x 204.4 fr.	4	168-170	69	Exempt	Exempt
One Sickler St. Cp.	100x102 2	15	174	63	225,000	600,000

S.E.C.

Total Assessed Valuation of Section 4, Volume 5 .... $73,641,200 $151,215,250

EXEMPT PROPERTY.
Section 4, Volume 5.

City of New York (Central Park)	840 Acres	..	1111	1	$400,000,000	$506,730,000
N. Y. Guild Jewish Blind	116.2x171.8	4	1114	41	510,000	790,000
N. Y. C. Tran. Auth. Easement	..		1113	29	1,500	1,500
City of New York	160.5x 93 8 1c.	..	1116	1	325,000	325,000
Y. M. C. A.	60x100 5	4	1116	22	75,000	225,000
Y. M. C. A.	125 8x 200.10 1c.	13	1116	31	100,000	1,975,000
Ethical Culture Soc.	200.10x 100 fr.	..	1118	29	960,000	1,475,000
Evan. Luth. Ch. of Holy Trinity	19x67 5	..	1118	28	15,000	135,000
Evan. Luth. Ch of Holy Trinity	67.5x106	1	1118	30	275,000	125,000
Cong. Habonim, Inc.	75x100 5	.	1118	48	75,000	245,000
City of New York	174.4½x 100.5	8	1118	62	200,000	490,000
Swiss Benev. Soc.	50x100.5	5	1120	0	65,000	150,000
Ch. of Christ Scientist	100 5x120	1	1120	88	385,000	625,000
Jewish Institute	99.8x100.5	4	1120	44	110,000	1,050,000
Free Synagogue	77x100.8	4	1120	48	85,000	385,000
Jewish Institute	68.8x100 5	V	1120	151	68,000	68,000
Cong. Shareith Isr'l	100 6x108	4	1122	36	320,000	550,000
Te. Cong. Shearith	42x100.5	5	1122	37	46,000	225,000
Ch. of Blessed Sacrament	19x100.5	4	1122	44	20,000	20,000
N. Y. Soc. Catholic Daughters of Am.	20x100.5	4	1123	40	21,000	31,100
Vedanta Society	20x100.5	4	1123	49	18,000	23,500
Cathedral of Faith	21x102 2	5	1126	12	11,000	19,000
Jewish Orth. Syn.	22.8x102.2	4	1126	34	25,000	33,000
Metropolitan Music School	25x102.2	5	1126	43	15,500	*29,000
Neighborhood House, N. Y. C	18 6x102.2	5	1127	57	*16,500	20,000
St. Eliz. Guild of N. Y.	50x102.2	5	1126	58	59,000	115,000
Hephzbah House Bible Tr. School	28x102 2	5	1128	7	25,500	40,000
4th Universalist Soc.	102.2x150	3	1128	63	470,000	610,000
N. Y. His. Soc.	25x102.2	4	1129	21	25,000	57,000
N. Y. Hist. Soc.	204 4x 276 fr.	..	1129	29	1,325,000	2,150,000
Museum of Natural History, City of N. Y.	800x960 fr.	..	1130	1	14,600,000	28,775,000
Miss. Society of St. Paul	225x90	6	1131	16	200,000	440,000
Miss. Society of St. Paul	100x50	1	1131	26	60,000	160,000
Miss. Society of St. Paul	50x100	2	1131	29	115,000	161,000
Church of St. Paul	140.10x 425 fr.	1	1131	31	490,000	820,000
Prof Children's Sch.	93 9x65	7	1131	50	46,000	150,000
Fordham Univ.	800x200.10	..	1132	1	1,356,000	1,356,000
Christian Bros. Inst.	100 5x250	10	1133	1	195,000	810,000
Fordham Univ.	550x200.10	..	1133	11	1,395,500	1,395,500
Lincoln Center	600x200 10	.	1134	1	1,760,000	1,812,000
Lincoln Center	800x 461.8 1c.	..	1135	1	4,675,000	4,675,000
Lincoln Center	232.3x 339.10 fr	..	1137	15	1,300,000	1,300,000
N. Y. C. High School	350x200.10	5	1137	1	866,000	1,490,000
N. Y. C., Small Pk.	160.1 & 5x 91.9 fr.	..	1137	26	100,000	100,000
City of New York	25x100.5	6	1137	51	23,000	56,000
City of New York	27x100 5	5	1137	56	22,000	36,000
Church of Good Shp.	76x100.5	6	1137	67	10,000	85,000
Natl Rlty.	60x100 5	6	1139	57	0	24,000
N. Y. C., Police Dept.	60x100.5	5	1139	59	60,000	80,000
College of Pharmacy	100x 100.6 fr.	5	1140	28	100,000	215,000
Prot Epis. Ch.	20x100.5	4	1140	40	8,500	12,000
Transfiguration Ch., Chapel & School	100x100.5	6	1140	41	100,000	165,000
N. Y Inst. Tech.	112x100.5	10	1142	15	140,000	460,000
R. C. Chur. Blessed Sacrament	19.11x100.5	6	1142	20	18,500	60,000
R. C. Church of the Blessed Sacrament	107x 200.10 1c.	4	1142	61	240,000	815,000
Grace Luth. Church	43x102.2	1	1143	28	43,500	90,000
E. & D. Aller	20x102 2	4	1144	51	3,000	1,350
De La Salle Inst.	50x204.4	5	1145	57	85,000	220,000
Sudan Interior Miss.	50x102.2	7	1145	59	60,000	215,000
S. S. Eaton	22x102.2	..	1146	13	1,600	2,900
West Side Inst. Synagogue	17.10½x 102.2	4	1147	42	16,500	60,000
West Side Inst. Synagogue	112x102.2	4	1147	43	115,000	255,000
Board of Education	185x204.5	..	1149	14	1,077,500	3,875,000
N. Y. C. Pub. School	127.8x 160 fr.	5	1149	1	315,000	320,000
City of New York	255x 102.2 fr.	..	1149	7	570,000	2,600,000
Sisters of St. Ursula	18x102.2	4	1150	5	16,600	27,000
Mt. Nebal Cong.	72x102 2	3	1150	45	110,000	365,000
Sisters of St. Ursula	50x 204.4 fr.	4	1150	69	95,000	150,000

Total Amount of Exempt Property Section 4, Volume 5 .... $525,958,300 $571,964,750

State of New York, City of New York, County of New York, ss.:

I, Raymond J. Panetta, one of the Assessors of The City of New York, do depose and swear that the foregoing volume numbered 5, Section 4, is one of the following volumes: Section 4, Volumes 4, 5 and 6, which together contain a detailed statement of all the taxable property embraced within the district assigned to me by the President of the Tax Commission of The City of New York for assessment under his direction and entered in the Annual Record of the Assessed Valuation of Real Estate in the Borough of Manhattan, in the City of New York, for the fiscal year July 1, 1960 to June 30, 1961.

That I have personally examined each and every house, building, lot, pier, and other taxable property within said district; that in said volumes are set down and given the description, the Street, the Section or Ward, Block and Lot and Map or Identification numbers of said Real Estate embraced within such district, the sum for which, in my judgment, each separately assessed parcel of Real Estate would sell under ordinary circumstances if it were wholly unimproved; and separately stated, the sum for which the same parcel would sell under ordinary circumstances with the improvements, if any, thereon; also the name of the owner or occupant thereof, so far as the same is known. Also any other information which the President of the Tax Commission required.

RAYMOND J. PANETTA, Assessor

Sworn to before me this 29th day of January, 1960.

JACOB MARKOWITZ, Justice of the Supreme Court of the State of New York.

Section 4, Volume 6, Block No. 1151—West End Ave., East Side, 59th to 60th St.
N.E.C.

Hermosa Oil Co.	125x100	1	10	1	$105,000	$120,000
Kipnis Bros. Auto Cp.	25 7½x100	5	12	63	17,500	40,000
Ched. Rlty. Co.	50 2½x100	2	14	61	43,000	70,000

S.E.C.

See last page for footnotes

Owner or Occupant	Description of Property: Size of Lot	Stories High	St. No.	Lot No.	Value of Real Estate Unimproved	Value of Real Estate with Improvements Thereon

R. R. Ease, in West End Ave. Assessed Under Identification No. B-29-267A

60th St., North Side, West End to Amsterdam Ave.

549 W. 60th St. Cp.	100x200.10	2	553	5	$116,500	$245,000
Yee H. Wong	25x100.5	V	547	9	12,000	12,000
Yee Hank Real Est. Bldg. Corp.	25x100.5	V	545	10	12,000	12,000
Yee Hank Real Est. Bldg. Corp.	25x100.5	2	543	11	12,000	30,000
537 W 59th St, Inc.	15x100.5	1	541	12	30,000	72,000
City of New York	150x100	2	535	15	Exempt	Exempt
Catbyle Fraser	100x200	6	521-517	21	105,000	275,000
C. Lisl	25x100.5	5	512	25	12,000	25,000
C. Lisl	25x100	5	511	26	12,000	28,000
Clara Lisl	25x100.5	5	509	27	12,000	28,000
Clara Lisl	25x100.5	5	507	28	12,000	25,000

Amsterdam Ave., West Side, 60th to 60th St.
N.W.C.

Hyed Rlty Cp.	50.5x100	V	..	29	$15,000	$15,000
B Pollzzi	25x100	5	6	81	18,000	26,000
C. Lisl	25x100	5	8	82	18,000	32,000
207 Sand St., Inc.	25 1/4x100	5	10	83	15,000	26,000
M. Balrt	25 1/4x100	5	12	84	18,000	26,000
J Diamond	25 1/4x100	5	14	35	18,000	36,000
V Ecclm	25 1/4x101	5	16	36	28,000	43,000

S.W.C.

60th St., South Side, Amsterdam to West End Ave.

C W Mallluce ano.	25x100.5	5	202	37	$12,000	$24,000
Board Rlty. Corp.	19x100.5	5	214	38	12,000	*21,000
West Sixties Cp	25x100.5	5	206	39	12,000	26,000
H G Scheurk	25x100.5	5	208	40	12,000	25,000
Board Rlty. Co.	19x100.5	5	214	41	9,000	*13,500
P. Alpuche	25x100.5	4	236	51	12,000	20,000
240 W. 60th St. Inc.	25x100.5	..	238	52	12,000	13,000
240 W. 60th St., Inc.	25x100.5	V	238	53	53,000	205,000

Section 4, Volume 6, Block No. 1152—West End Ave. East Side, 60th to 61st St.
N.E.C.

Schnurmacher Bros.	100x100	4	20	1	$150,000	$560,000
Rao B Brill	100.5x100	4	34	61	85,000	190,000

S.E.C.

60th St., North Side, West End to Amsterdam Ave.

M. Dolgin et al.	75x100.5	2	247-51	5	$10,000	$115,000
United Security Associates Warehouse, Inc.	50x100.5	4	243-5	8	26,500	100,000
United Security Associates Warehouse, Inc.	25x100.5	1	241	10	12,000	22,000
United Security Associates Warehouse, Inc.	25x100.5	1	239	11	12,000	24,000
United Security Associates Warehouse, Inc.	25x100.5	1	237	12	12,000	21,000
Michael T. Marshall	100x100.5	2	235-29	13	33,000	145,000
Emsig Rlty. Corp.	125x100.5	4	227-5	17	66,000	295,000

Amsterdam Ave., West Side, 60th to 61st St.
N.W.C.

City of New York	275x 200.10 Ir.	..		29	Exempt	Exempt

S.W.C.

61st St., South Side, Amsterdam to West End Ave.

M. T Marshall	225x100.5	1	..	43	$119,000	$138,000
M. T. Marshall	26x100.5	1	234	52	12,000	18,000
White Way Rlty. Cp.	50x100	1	236	53	26,500	56,000
S. Cracowaner	25x100.5	V	240	55	12,000	12,000
Board Rlty. Corp.	25x100.5	5	242	56	12,000	*15,000
Board Rlty Corp.	25x100.5	5	244	57	12,000	*16,000
W. 61st St. Gar. Cp.	75x100.5	1	246-250	58	39,500	67,000

Section 4, Volume 6, Block 1154—North Side 61st St. to South Side 64th St., West End to Amsterdam Aves.

N. Y. City Housing Authority	722.6 800.1	13	..	101	*$2,810,000	$2,810,000

Section 4, Volume 6, Block 1151—North Side 61st St., West End to Amsterdam Aves.

D. Allen Midtown Chevrolet	225x100.5	3	243	105	$130,000	$495,000
Port Mor. Sales Co.	200x100.5	6	226	117	120,000	610,000

East Side West End Ave., 63d to 64th Sts.

Ripley Manu. Corp.	200.10x125	6	60	161	$225,000	$950,000

North Side 63d St., West End to Amsterdam Aves.

Phipps Houses	50x100.5	6	217-5	156	$25,000	$52,000
Phipps Houses	50x100.5	6	243-41	158	28,000	62,000
Phipps Houses	50x100.5	6	239-37	160	28,000	62,000
Phipps Houses	50x100.5	6	235-33	162	28,000	62,000
City of New York	162x200	.	.	164	Exempt	Exempt

South Side 64th St., Amsterdam to West End Ave.

Phipps Houses	100x100.5	6	234-40	202	$57,000	$108,000
Phipps Houses	100x100.5	6	242-48	206	57,000	108,000

Section 4, Volume 6, Block No. 1156—West End Ave. East Side, 64th to 65th St.
N.E.C.

102 West End Ave. Corp.	60.2 1/2x100†	6	102-104	1	$50,000	$160,000
100 West End Ave. Corp.	60.2 1/2x100†	6	106-108	4	40,000	160,000
E. L. & P. T Richard et al.	76.8 1/2x100†	4	110-114	63	60,000	180,000
M. Sanders	25.1 1/2x100†	5	116	61	27,000	48,000

S.E.C.

64th St., North Side, West End to Amsterdam Ave.

Stewart Auto Co	75x100.5	7	233-257	5	$13,000	$280,000
K. & S. Velden Stud.	50x100.5	4	251-249	9	25,500	50,000
Tauzond Corp.	25x100.5	1	247	10	13,000	25,000
Chelsea Frprf Warehouse	75x100.5	5	241-5	11	43,000	205,000
M Lichen Tire Co.	100x100.5	5	239-9	14	61,500	275,000
Jet Plating Cp.	25x100.5	3	227	18	13,000	51,000
Konwar Rlty. Corp.	50x100.5	3	221-3	19	25,500	80,000
Konwar Rlty. Corp.	50x100.5	1	217-9	21	25,500	50,000
D. Scudieri	50x100.5	2	213-5	23	25,500	58,000
Celia Simon & ano.	25x100.5	2	211	25	13,000	25,000
M Vicinanza	25x100.5	5	209	26	13,000	30,000
Munlave Rlty. Cp.	25x100.5	1	207	27	13,000	24,000
R. Jacove & ano.	25x200.10	1	205	28	26,000	40,000

Amsterdam Ave., West Side, 64th to 65th St.
N.W.C.

J H Lawler	100.5x100	2	100-106	29	$115,000	$200,000
Chanah Rlty. Cp.	25.11x100+	5	108	33	25,000	11,000
Warten Rlty. Corp.	25.3 1/2x100+	1	110	34	25,000	31,000
Warten Rlty. Corp.	25x75	3	112	35	20,000	32,000
Warten Rlty. Corp.	25x100 Ir	1	114	36	40,000	60,000

S.W.C.

65th St., South Side, Amsterdam to West End Ave.

A Schumer Comm. Whse.	25x100.5	1	209	38	$13,000	$35,000
A Schumer Comm. Whse.	50x100.5	6	210	39	28,500	160,000
V. M Sozzi	30x100.5	6	214-6	41	28,500	170,000
A. Cohen ano.	50x100.5	2	218-20	43	25,500	70,000
66th St Junior Cp.	100x100.5	4	222	46	37,500	150,000
M Rosenzweig	25x100.5	6	234	49	13,000	32,000
Merit Bldg. Co.	25x100.5	5	212	53	13,000	120,000
J McGuire	25x100.5	6	212	53	13,000	26,000
J. Shulman	25x100.5	3	244	54	13,000	36,000
246 W 65th St., Inc.	25x100.5	5	246	55	13,000	12,000
Bowling Green Strg. Co	75x100.5	7	248-52	58	43,000	100,000
Macjeau Rlty. Corp.	60x100.5	6	254-6	59	38,500	150,000

Section 4, Volume 6, Block 1157—West End Ave. East Side Amsterdam Ave., 65th to 66th St.
N.&S.E.C.

New York Steam Cp.	200.10x 503 Ir.	V	.	1	$600,000	$600,000

N.&S.W.C.

N. Y. Steam Cp.	145x 200.10 Ir.	1	..	21	Ass'd under Idn. No. A30-19	
Cons Gas Co	200x200.10	6	..	25	Ass'd under Idn. No. A12-67	

Section 4, Volume 6, Block 1158—66th to 67th St., Amsterdam to West End Ave.
N.E.C.

Webb & Knapp Lincoln Square Cp	600x200.10	5	140	1	$870,000	$870,000
Am. Nat Red Cross	270x200.10			179	Exempt	Exempt

Section 4, Volume 6, Block No. 1159—67th to 68th St., Amsterdam to West End Ave.
N.E.C.

Webb & Knapp Lincoln Square Corp	600x200.10	1	100	151	$1,100,000	$1,640,000

Section 4, Volume 6, Block No. 1160—68th to 69th Sts., Amsterdam to West End Ave.
N.E.C.

Webb & Knapp Lincoln Square Cp.	625x200 Ir		150	111	[illegible]	[illegible]

Amsterdam Ave., West Side, 68th to 69th St.
N.W.C.

City of New York	100.5x175	5	170-178	28	Exempt	Exempt
N. Y. City Public Library	50x80	3	150	31	Exempt	Exempt

Section 4, Volume 6, Block No. 1161—69th to 70th Sts., Amsterdam to West End Ave.

Webb & Knapp Lincoln Square Cp	800x 200.10 Ir.	V	200	1	$1,635,000	$1,635,000

Amsterdam Ave., West Side, 69th to 70th St.
N.W.C.

Modern Equity Co., Inc.	100.5x125	15	210-220	33	$300,000	$1,075,000

S.W.C.

70th St., South Side Amsterdam to West End Ave.

Bradford Corp.	150x100.5	15	210	38	$250,000	$820,000

Section 4, Volume 6, Block 1162—West End Ave. East Side, 70th to 71st St.
N.E.C.

Eldy Mgmt. Corp.	100.5x70	16	230	1	$145,000	$575,000
Argo Mgmt. Corp.	20.2x80	4	232	64	17,000	29,000

S.E.C.

2279 Rlty	60.3x60	16	240	63	135,000	350,000

70th St., North Side, West End to Amsterdam Ave.

Aaron Malakoff	15x100.5	3	273	104	$12,000	$18,000
Aaron Malakoff	15x100.5	3	271	105	12,000	18,000
Gaines Rlty.	56.3x100.5	6	267	6	40,000	140,000
Borfeed Realty Corp.	18.9x100.5	5	263	107	15,000	21,000
M. M. M Lopez	16.11x 100.5	4	261	4	13,000	26,000
M. & E. Bondar	16.11x 100.5	4	259	9	13,000	26,000
A. R. Flordalisi	17x100.5	4	257	109	14,000	35,000
C. L. Swift	17x100.5	3	255	10	14,000	25,000
Antonio Martinez	16x100.5	3	253	110	13,000	21,000
T. Huber	17x100.5	3	251	11	14,000	25,000
Cambal Rlty. Corp.	97.1x100.5	9	249-243	12	107,000	310,000
Kal Cut Rlty. Co	19.5x100.5	3	239	16	15,000	26,000
Kal Cut Rlty. Co.	19.5x100.5	3	237	17	15,000	25,000
Kal Cut Rlty. Co.	19.5x100.5	3	235	117	15,000	26,000
United St. Tr. Co.	19.5x100.5	3	233	18	15,000	26,000
Nellie Metzer	18x100.5	3	231	19	15,000	26,000
Jardara, Inc.	19x100.5	3	229	20	16,000	26,000
Jarada, Inc.	19x100.5	3	227	120	15,000	25,000
Jarada Inc.	18x100.5	3	225	21	15,000	26,000
Z. A. Epstein, ano.	15x100.5	4	223	22	14,000	30,000
Max Frank & ano.	15x100.5	4	221	122	14,000	25,000
M. Saper, ano.	15x100.5	4	219	23	14,000	34,000
J. Simons	15x100.5	4	217	24	14,000	31,000
Sarah Jacobs	14.6x100.5	4	215	124	13,000	24,000
Numelco Rlty. Co.	17x100.5	4	213	25	16,000	31,000
N. Meltzer	17x100.5	4	211	25	16,000	31,000
McGonko Rlty. Cp.	17x100.5	4	209	126	18,000	29,000
McGonko Rlty. Cp.	17x100.5	4	207	27	18,000	29,000
Realty Prop., Inc.	32.6x100.5	4	203-5	28	37,000	49,000

Amsterdam Ave., West Side, 70th to 71st St.
N.W.C.

Rlty. Prop., Inc.	100.6x100	12	226-230	29	$300,000	$125,000
Rlty Prop., Inc.	100.5x116	7	212	33	400,000	425,000

S.W.C.

71st St., South Side, Amsterdam to West End Ave.

Rlty Prop., Inc.	20x100.5	4	206	37	$22,000	$26,000
Megonko Realty Co.	20x100.5	4	208	38	22,000	26,000
Megonko Realty Co.	20x100.5	4	210	39	22,000	26,000
M. Leichlin	18x100.5	4	212	40	19,000	29,000
Lina Patti	18x100.5	3	214	41	19,000	29,000
Jaxel Realty Corp.	53x100.5	9	216-220	141	75,000	230,000
222 W 71st St Rlty. Cp	19x100.5	4	222	143	19,000	35,000
224 W 71st St. Rlty. Cp.	19x100.5	3	221	44	19,000	36,000
O. K. R. Corp	20x100.5	14	228-236	45	21,000	35,000
23 W. 71st St. Corp.	100x100.5	14	328-236	46	140,000	610,000
23 W. 71st St. Corp.	20x100.5	4	238	50	19,000	28,000
M. H. Meader	20x100.5	3	240	150	*16,000	27,000
Allmark Rlty Cp.	20x100.5	3	242	51	19,000	40,000
Central Savings Bk.	20x100.5	4	244	52	19,000	29,000
K. D. Miller	20x100.5	2	240	53	19,000	32,000
A. Danielson, ano.	20x100.5	3	248	54	19,000	30,000
L. J. Welf	20x100.5	3	250	151	19,000	32,000
Flo Dunk	20x100.5	3	252	55	19,000	27,000
S. Allinno	20x100.5	3	254	56	19,000	42,000
L. Polk	16.8x100.5	3	256	57	15,000	22,000
A. J Crystal	16.8x100.5	4	258	157	15,000	31,000
Harry Prinz	16.8x100.5	3	260	58	15,000	22,000
Rose Karol Inc.	16.8x100.5	3	262	59	15,000	20,000
E MacPherson	16.8x100.5	3	264	159	15,000	23,000
F. Ball	16.8x100.5	3	266	60	15,000	23,000
E. Ginn	20x100.5	3	274	61	18,000	30,000
Seymour Wollman	20x80.3	4	276	161	10,000	20,000

Section 4, Volume 6, Block No. 1163—West End Ave. East Side, 71st to 72d St.
N.E.C.

E. Haber et al.	117.2x 105 Ir.	13	216	1	$295,000	$900,000
260 West End Cp.	87.2x100	15	260	61	250,000	735,000

71st St., North Side, West End Ave. to Broadway.

Arthur C. Heller	16x93.3	8	271	5	$12,000	$22,000
D. V. C. Rlty Inc	15x93.3	3	269	105	10,000	24,000
I. Mellin	17x93.3	3	267	6	15,000	22,000
C. Swift	16x93.3	3	265	7	13,000	22,000
Frank E. Dean	18x93.3	3	263	8	16,000	20,000
261 W. 71st St. Corp.	17x93.3	3	261	108	15,000	23,000
Godmothers' League	61.4x102	3	255	9	Exempt	Exempt
V. S. Tierny	66.8x102.3	6	251	11	93,000	160,000
P. Candini	18x102.3	3	245	14	18,000	21,000
L. Salerno	18x102.3	3	243	114	18,000	25,000
241 W 71st St., Inc	18x102.3	3	241	15	18,000	21,000
L. Salerno	18x102.3	3	239	16	18,000	25,000
Rosal Apt. Inc.	69.8x102.3	9	237-5	17	100,000	225,000
Henfran Bldg. Cp.	16.9x102.3	4	229	119	15,000	36,000
L. Meisel & ano.	66.8x102.3	9	227-5	20	95,000	270,000
J. Allaud	18x102.3	4	219	23	19,000	31,000
Sinason Realty, Inc.	18x102.3	4	217	24	19,000	44,000
J. A. M. Vaughn	18x102.3	4	215	121	19,000	41,000
Christ Ch. Parson.	21x102.3	4	213	25	25,000	46,000
Christ Church	100.5x 102.2 Ir	1		26	Exempt	Exempt

Broadway, West Side, 71st to 72d St.
N.W.C.

Christ P. E. Ch.	72.3 1/2x 62.4 Ir.	3	2061	30	$150,000	$270,000
Christ P. E. Ch.	32.10 1/2x 88.8 1/2 Ir.	7	2067	32	125,000	176,000
Floyork Rlty Cp	115.3 1/2x 44.11 Ir.	6	2071-9	31	475,000	620,000

S.W.C.

72d St., South Side, Broadway to West End Ave.

Floyork Rlty. Cp	25x102.2	5	208	39	$30,000	$100,000
Floyork Rlty Cp	25x102.2	5	210	40	85,000	140,000
Childs Co.	25x102.2	5	212	41	70,000	90,000
Arrow Bldg. Corp.	25x102.2	5	214	42	60,000	80,000
Mollie Darer	25x102.2	5	216	43	75,000	130,000
220 W. 72d St. Rlty. Corp	21x102.2	4	220	144	48,000	65,000
Simon Lieb	20x102.2	5	222	45	43,000	78,000
Hanover Constr. Cp.	20x102.2	5	224	46	45,000	82,000
Hanover Const. Corp.	22x102.2	4	226	47	52,000	90,000
Ben Jeff Bldg. Cp.	25x102.2	5	228	48	57,000	75,000
M. & F. Raskes	27x102.2	6	230	49	61,000	90,000
Am. B Miss. to Jews	22x102.2	4	236	50	Exempt	Exempt
Empire City S. Bk.	20x102.2	.	[illegible]	51	43,000	72,000
J. Frankel ano	20x102.2	5	240	52	43,000	77,000
Crossbill Ests. Inc.	20x102.2	5	242	152	43,000	67,000
W. S. Riverview Inv.	60x102.2	16	241	53	180,000	[illegible]
S W 72 Rlty Cp	20x 112.3 Ir.	4	250	56	40,000	52,000
N. A. B. Berliner	20x112.3	6	252	156	40,000	68,000
Wm. Horowitz	20x112.3	6	254	57	40,000	140,000
Anchel Rlty, Inc.	70x112.3	12	256-60	55	[illegible]	303,000

S.E.C.

Section 4, Volume 6, Block No. 1164—West End Ave. East Side, 72d to 73d St.
N.E.C.

L. P. Winston	76.5x100	13	270	63	[illegible]	$105,000
Hanover Const. Cp.	27.5x100	5	266	61	40,000	67,000

73d St., North Side, West End Ave. to Broadway.
N.E.C.

271 W. 73d St. Inc.	25x100	4	271	1	$40,000	$175,000
267 Corp	50x101	15	267	2	[illegible]	[illegible]
213 W. 73d St. Corp	25x100	4	265	4	50,000	60,000
[illegible]	125x101	1.2	263-59	5	[illegible]	[illegible]
Nickpull Rlty. Co.	25x102.3	6	251	10	45,000	70,000
Gladstone Rlty Cp.	20x102.3	5	247	11	100,000	102,000
245 W 73d St., Inc.	20x102.3	7	245	13	50,000	118,000
M. Stetson Inc.	20x102.3	5	243	14	50,000	65,000
Wood Dobson Co. Inc.	23x102.3	1	241	15	51,000	63,000
Yorkney Rlty Corp.	30x102.3	5	239	16	71,000	95,000
F. A. R. Steinthal	23x102.3	5	233	17	[illegible]	80,000
A. Zunno	23x102.3	5	235	18	50,000	12,000
T. V. Rawliner	21x102.3	5	231	19	15,000	63,000

Broadway, West Side, 73d to 73d St.
N.W.C.

Morris Schenaat	106.10x 180.5 1/2 Ir.	2	2081-5	26	$1,066,000	$1,220,000
Presby Church	21.2 1/2x 119.10 1/2 Ir.	3	2091	11	130,000	150,000
Pres Ch A Chapel	82.7 1/2x 61.5 Ir.	5	2091-5	87	*172,000	*104,000

S.W.C.

East Side Broadway and Amsterdam Ave., 72d to 73d St.
Verdi Square N.&S.W.C

City of N. Y.	164.7 1/2x 172.11 Ir.	Park		32	Exempt	Exempt

73d St., South Side, Broadway to West End Ave.

Rutgers Presby. Ch. and Chapel	22.6x79	5		42	Exempt	Exempt
Rutgers Presby. Ch. and Chapel	54x 102.2 Ir.	1		43	Exempt	Exempt
Commander Assocs. Inc.	50.6x102.2	16	210	47	$150,000	$610,000
J. & E. Kalmar	24.9x102.2	5	218	50	22,000	41,000
L. Friedman	21.9x102.2	4	220	51	22,000	15,000
Ghlasak Rlty Cp	19.4x102.2	4	[illegible]	52	23,000	34,000
Van Graue Corp	20x102.2	4	[illegible]	53	25,000	39,000
Harlella P. Vans	20x102.2	1	224	153	25,000	30,000
A. Wiley	20x102.2	6	226	61	25,000	38,000
A. Wiley	20x102.2	5	[illegible]	65	[illegible]	[illegible]
R. Belanceuil	18.8x102.2	5	260	66	21,000	35,000
262 W. 73 St. Rlty. Corp	19x 102.2 Ir	4	262	67	21,000	31,000
M. Crumn	17x100	4	264	157	20,000	28,000
A. Guglielmo & ano.	17x100	4	266	68	20,000	28,000
Lillian Sequier	18x100	5	268	69	[illegible]	35,000
R. & M. Linares	20x100	3	270	169	22,000	27,000
A. Guglielmo & ano	18x100	5	272	70	22,000	30,000

Section 4, Volume 6, Block No. 1165—West End Ave. East Side, 73d to 74th St.
N.E.C.

A. Fremer	24.4x80	5	280	1	$15,000	$95,000
K. Rolsen	20x80	5	282	3	21,000	41,000
211 E 58 Cp	20x80	1	286	3	21,000	62,000
Jean Sacs Rlty Cp.	20x80	4	290	101	21,000	31,000
J. Ray et al.	120x100 Ir.	16	290	4	205,000	805,000

S.E.C.

73d St., North Side, West End Ave. to Broadway.

M. Santoemma	20x84.4	4	275	104	$23,000	$15,000
P. Santolemma	18x102.2	5	273	106	20,000	18,000
B. Morris	18x102.2	4	271	6	20,000	29,000
Jeansam Rlty. Cp.	10x102.3	4	269	6	21,000	31,000
253 W. 73d St. Corp.	150x102.3	16	265-253	7	290,000	1,215,000
Ansonia House, Inc.	20.3 1/2x 102.2 Ir	4	251	13	28,000	35,000

Broadway, West Side, 73d to 74th St.

Ansonia Bldg. Inc.	213.8 1/2x 249.8 1/2 Ir.	17	2109	20	$1,750,000	$2,900,000

N.&S.W.C.

Broadway, East Side, 73d to 74th St.
N.W.&S.W.C

Central Sav. Bk.	218.5x 131.3 Ir.	6	2100	34	$1,600,000	$3,300,000

N.E.&S.E.C

74th St., South Side, Broadway to West End Ave.

Ansonia Bldg. Inc.	21x102.2	4	232	52	$23,000	$37,000
121 W. 75th St. Cp.	18x102.2	4	234	53	20,000	35,000
H. Gardiner & ano.	19x102.2	3	236	151	21,000	33,000
L. Vlecchi	21x102.2	3	238	54	23,000	34,000
Kath. C. Parcleal	22.6x102.2	3	240	55	21,000	31,000
Hamac Rlty Cp.	65.6x102.2	9	244	56	102,000	235,000
R. Aaron	20x102.2	3	248	59	23,000	31,000
61 St Props Inc	20x102.2	3	250	159	23,000	50,000
Hercke Rlty Cp.	21.6x 102.2	3	252	60	23,000	32,000

Section 4, Volume 6, Block No. 1166—West End Ave. East Side, 74th to 75th St.
N.E.C.

Beemy Rlty. Cp.	102.2x110	13	300	1	$200,000	$565,000
West Hill Rlty. Cp.	102.2x53	15	310	61	100,000	670,000

S.E.C.

74th St., North Side, West End Ave. to Broadway.

R. Kilonsky et al.	40x102.2	7	261-257	6	$90,000	$215,000
Gardner Mgmt. Cp.	100x102.2	9	246	7	100,000	830,000
St. Joseph's Immigrant Home	60x102.2	4	237	11	Exempt	Exempt
Rlty Surplus Co	20x102.2	3	233	13	37,000	33,000
Rlty. Surplus Co.	20x102.2	3	231	14	28,000	33,000

Broadway, West Side, 74th to 75th St.
N.W.C.

Rlty. Surplus Co.	91.2 1/2x 161.8 Ir.	4	2121-7	20	$400,000	$440,000
Delreal Rlty. Corp.	72x117 Ir.	3	2131	24	237,000	260,000
Tom Thumb Prop.	60.6 1/2x 81.2 Ir.	6	2125-27	45	190,000	210,000

S.W.C.

Broadway, East Side, 74th to 75th St.
N.W.C.&N.E.C.

G & S Hotel Corp.	64.10x 149.6 Ir.	16	2120-22	25	$300,000	$700,000
Beacon Hotel Cp.	107x213 Ir.	24	2128	35	900,000	2,000,000

S.E.&S.W.C

75th St., South Side, Broadway to West End Ave.

R. L. Barzaghi	16x102.2	4	228	51	$12,000	$25,000
R. L. Barzaghi	17x102.2	4	230	151	19,000	25,000
R. L. Barzaghi	17x102.2	4	232	52	19,000	26,000
R. L. Barzaghi	20x102.2	3	234	53	22,000	29,000
C. Downing Jr. ano	20x102.2	1	236	54	22,000	24,000
Elbasan Realty Corp.	60x102.2	9	238-4	154	[illegible]	235,000
M. A. N. Walters	20x102.2	3	244	57	[illegible]	25,000
A. Ginsberg	60x102.2	9	250	58	[illegible]	215,000
Realty, Inc.	20x102.2	4	252	60	[illegible]	30,000
L. Ulrle	18.6x102.2	4	254	160	22,000	27,000
J. Avllee	18.6x102.2	3	256	161	22,000	27,000

Section 4, Volume 6, Block No. 1167—West End Ave. East Side, 75th to 76th St.
N.E.C.

B. Tenenbaum	90x60 Ir.	14	320	1	$170,000	$410,000
Willard Associates	25x100 Ir.	13	328-30	44	70,000	165,000
Lighlboro Rlty. Cp.	79.4x100	19	332-336	61	195,000	825,000

S.E.C.

76th St., North Side, West End Ave. to Broadway.

Salerma Rlty. Inc.	55.6x100	4		101	$110,000	$150,000
Milon Hall Co.	59.6x100	6	243-9	7	90,000	190,000
Hevro Realty Corp	18x100	3	243	9	22,000	44,000
Hevro Realty Corp	22x100	3	241	10	26,500	54,000

See last page for footnotes

Owner or Occupant	Size of Lot	Stories High	St. No.	Lot No.	Value of Real Estate Unimproved	Value of Real Estate with Improvements Thereon
Broadway, West Side, 75th to 76th St. N.W.C.						
Herro Realty Co....	210.11x 164.10 Ir.	12	2167-89	11	$960,000	$1,425,000
S.W.C.						
Broadway, East Side, 76th to 75th St. S.E.C.						
N. A. Lashin et al.	127.8½x 107.8 Ir.	5	2148-56	40	$475,000	1,565,000
R. Lown	83.2½x 106.4 Ir.	15	2146-2140	38	335,000	770,000
N.E.C.						
75th St., North Side, Broadway to Amsterdam Ave.						
207 W. 75 St. cp...	25x107.8½	2	207	28	$29,000	142,000
Amsterdam Ave., West Side, 75th to 76th St. N.W.C.						
F. Kandell	102.2x100	5	320-30	29	1206,000	1200,000
Esso Stand. Oil Co.	102.2x100	2	322-338	33	205,000	310,000
S.W.C.						
76th St., South Side, Amsterdam Ave. to Broadway.						
210 W. 76th St. Rlty. Corp.	75x 96.10½ Ir.	6	208-212	37	$110,000	$220,000
76th St., South Side, Broadway to West End Ave.						
M. Rothelser	75x104.4	15	242	55	$115,000	$460,000
Chas Kannel Cp.	25x104.4	8	250	58	20,000	33,000
Chas Kannel Cp...	55x 102.2 Ir.	10	252-8	63	85,000	305,000
Section 4, Volume 6, Block No. 1168—West End Ave., East Side, 76th to 77th St. N.E.C.						
340 West End Av. Cp	22.10x90	4	340	1	$45,000	160,000
West End Ave Syn., Inc.	19.10x90	4	342	2	25,000	33,000
344 West End Ave. Corp	19.10x90	3	344	3	25,000	34,000
West End Ave. Syn., Inc.	19.10x90	4	346	103	25,000	33,000
West End Ave. Syn., Inc	19.10x90	4	348	4	25,000	33,000
Oscar & May Pascal	21x100.6	4	350	64	27,000	39,100
R. A. Jordan	19x70	4	352	163	18,000	29,000
J. W. Kiern	19x60 Ir.	4	354	63	16,000	25,000
J. Gershberg	19x66 Ir.	4	356	63	16,000	27,000
Olga Wojticky	24.2x55	5	358	61	35,000	41,000
S.E.C.						
76th St., North Side, West End Ave. to Broadway.						
A. Slade	49x102.2	5	253	104	121,000	$16,000
E. 60 St. Assoc.	19x102.2	4	251	5	21,000	35,000
Newstone Rlty. Cp.	19x102.2	4	249	6	21,000	35,000
Newstone Rlty. Cp	19x102.2	4	247	7	21,000	35,000
Luk Realty Co.	19x102.2	4	245	107	21,000	35,000
Joint Prop Owners, Inc.	19x102.2	4	243	8	24,000	31,000
Broadway, West Side, 76th to 77th St. N.W.C.						
Joint Prop. Own. Inc	105.6½x 148.2 Ir.	16	2181-2187	10	$470,000	$955,000
Lophibo Cp	105.5½x 119.10 Ir.	10	2179	66	500,000	750,000
S.W.C.						
Broadway, East Side, 77th to 76th St. S.E.C.						
Benjamin Franklin Apts.	105.5½x 160.4 Ir.	12	2176-70	44	$460,000	$765,000
2162 Bway. Corp....	79.1½x 184.2 Ir.	20	2167-62	22	350,000	1,625,000
Bellster Realty Corp.	26.4½x 83 Ir.	4	2160	21	85,000	100,000
N.E.C.						
76th St., North Side, Broadway to Amsterdam Ave.						
Golgar Holding	75x102.2	6	207-11	26	$115,000	120,000
Amsterdam Ave., West Side, 76th to 77th St. N.W.C.						
Mardordic Rlty. Co.	25.6½x100	6	340	29	$40,000	$85,000
Mardordic Rlty. Co.	25.6½x100	3	342	30	36,000	54,000
Mardordic Rlty. Co.	51.1x115 Ir.	2	344-6	31	115,000	140,000
Pyramid Garage Cp.	102.2x115	5	348-354	32	210,000	325,000
S.W.C.						
77th St., South Side, Amsterdam Ave. to Broadway.						
L. A. Siry	75x102.2	5	206-10	38	$125,000	$305,000
77th St., South Side, Broadway to West End Ave.						
262 W. 77th St. Corp.	19.9x102.2	4	262	58	$22,000	$30,000
A. S. Rockman	18.8x102.2	4	264	59	22,000	28,000
W. Folkers	18.8x102.2	5	266	159	22,000	30,000
A. L. McGuire et al.	18.8x102.2	4	268	60	22,000	30,000
T. & M. Carrig	17x81.3	5	270	160	17,000	26,000
Nordace Bldg. Co...	28.6x 81.2 Ir.	5	272	161	21,000	37,000
Section 4, Volume 6, Block No. 1169—West End Ave., East Side, 77th to 78th St. N.E.C.						
Chapel & Coll. Sch of Dutch Ref. Ch.	102.2x175	4		1	Exempt	Exempt
N. D. Miller	19x104.8	4	370	64	$20,000	$16,000
378 Realty	83.2x68 Ir.	12	378-2	61	155,000	260,000
S.E.C.						
Broadway, West Side, 77th to 78th St. N.W.C.						
S. Stahl	97.6x 102.9½ Ir.	14	2189-1	8	1370,000	1800,000
F. J. Jay Realty Co.	109.9½x 100 Ir.	6	2199-1	57	260,000	280,000
S.W.C.						
Broadway, East Side, 78th to 77th St. S.E.C.						
G. E. Coe	51.7½x 46.2 Ir.	3	2192-2194	48	$115,000	$125,000
Doris Traeger	25.9½x 87.9½ Ir.	8	2190	50	40,000	43,000
Improv N. Y. Prop Co	25.9½x 84.1 Ir.	3	2188	51	41,000	51,000
Improv N. Y. Prop Corp	77.8x 180.5 Ir.	2	2186-2182	17	265,000	415,000
Improv N. Y. Prop. Corp	25.9½x 65.6†	2	2180	16	100,000	125,000
N.E.C.						
77th St., North Side, Broadway to Amsterdam Ave.						
Raslo Realty Co.	75x102.2	5	219-223	23	$125,000	$225,000
City of New York—Fire Dept	50x102.2	3	207-205	26	Exempt	Exempt
Asher Garage Corp..	25x102.2	6	203	28	37,500	75,000
Amsterdam Ave., West Side, 77th to 78th St. N.W.C.						
Midpyr Rltys., Inc.	102.2x100	16	360-368	29	1230,000	1525,000
78th St., South Side, Amsterdam Ave. to Broadway. S.W.C.						
W. H. Vredenburgh	30x102.2	6	200	34	150,000	$100,000
W. H. Vredenburgh	15x102.2	6	202	35	50,000	60,000
Emile Goerke	35x102.2	6	204	36	50,000	66,000
L. Green et al.	75x102.2	9	206-210	37	100,000	250,000
Baron Tosilsos Foundation	33.4x102	6	214	40	45,000	46,000
Baron Tosilsos Foundation	16.8x102.2	4	218	41	15,000	19,000
Amsed Rlty. Co.	50x102.6	6	228	42	65,000	130,000
Jos G. Robinson	17x102.2	2	230	44	18,000	25,000
Jay-Jay Realty Cp.	16x102.2	3	232	144	21,000	31,000
Jay-Jay Realty Cp.	17x102.2	3	234	45	21,000	36,000
F. X. Stephens, Jr.	25x102.2	3	236	46	30,000	57,000
78th St., South Side, Broadway to West End Ave.						
Joan H. Walker	16x102.2	5	250	53	$15,000	$32,000
Collegiate School Inc.	16x102.2	5	254	158	Exempt	Exempt
Rose Feldstein	17x102.2	5	256	58	20,000	29,000
N. Clark, Jr.	17x53.2	5	258	159	16,000	21,000
L. & A. Frodela	19.3x73.2	5	260	60	17,000	29,000
Section 4, Volume 6, Block No. 1170—Broadway, West Side, 78th to 79th St. Corner						
200 West End Ave Cp.	204.4x 248.4 Ir.	12	2201-2219	1	$1,475,000	$2,000,000

Owner or Occupant	Size of Lot	Stories High	St. No.	Lot No.	Value of Real Estate Unimproved	Value of Real Estate with Improvements Thereon
Broadway, East Side, 78th to 79th St. N.&S.E.C.						
M. Nagel	204.4x 103.10 Ir.	18	2200-2210	12	$525,000	$1,150,000
79th St., North Side, Broadway to Amsterdam Ave.						
C. A. Martinez	19x 102.2	3	225	120	$18,000	$26,000
Kanzler Rlty. Cp	20x102.2	3	223	21	19,000	25,000
Colwae Corp.	20x102.2	3	221	22	19,000	25,000
Nina Pelle	20x102.2	3	219	122	19,000	25,000
J. R. Malhix	62x102.2	9	217-5	23	117,000	331,000
Alfred Adler	20x102.2	2	209	27	20,000	25,000
Eliz. Kish	19x102.2	3	207	28	19,000	24,000
Mid-Manhattan Rlty. Corp	20x102.2	5	205	29	20,000	23,000
Mid-Manhattan Rlty. Corp.	40x102.2	5	203	30	40,100	44,000
Mid-Manhattan Rlty. Corp	40x102.2	7	201	32	96,000	105,000
N.W.C.						
79th St., South Side, Amsterdam Ave. to Broadway. S.W.C.						
Mid-Manhattan Rlty Corp.	40x102.2	7	200	31	$106,000	$115,000
Mid-Manhattan Rlty. Corp.	40x102.2	6	202	35	54,000	57,000
Mid-Manhattan Rlty. Corp	20x102.2	5	203	36	27,000	29,000
Chas. J. Lyons Adm.	17x102.2	4	206	37	25,000	38,000
Arthur Chin	48x102.2	4	208	38	27,000	38,000
Beemjay Rlty. Corp.	15x102.2	4	210	39	27,000	38,000
A. & N. Pisano	37x102.2	4	212	40	50,000	120,000
A. Neuwald	19x102.2	4	216	41	28,000	63,000
P. Riaberg & ano.	19x102.2	4	218	42	29,000	32,000
Yee Gim Yuy, ano.	19x102.2	4	220	142	28,000	36,000
Doris Cecere	18x102.2	4	222	43	28,000	43,000
Max Newman	19x102.2	4	224	44	28,000	37,000
226 W 79th St Corp.	17x102.2	4	226	45	28,000	39,000
Section 4, Volume 6, Block No. 1171—12th Ave., East Side, 69th to 72d St. N.&S.E.C.						
N. Y. C. & H. R. R. R. Co.	Irregular			1	Ass'd. R. R. Corp. (A 28-1)	
City of New York	597x70	4		100	Exempt	Exempt
City of New York	650x730			200	Exempt	Exempt
Y. M. C. A.	44x Ir.	2		51	Exempt	Exempt
Chrysler Co.	200x200	7	131	60	1390,000	$1,875,000
N. Y. Times	938x270 Ir.	5	41-115	62	1,560,000	9,250,000
Chrysler Co.	65x55	2		70	10,000	33,000
R. R. Ease in West End Ave. Assessed under Identification No B-28-267A						
Section 4, Volume 6, Block No. 1178—66th to 67th St., West End to 12th Ave.						
Lincoln Guild Hous	355.2x 200.10 Ir.	..	831-29	13	$495,000	P$195,000
Section 4, Volume 6, Block 1179—67th to 68th St., West End to 12th Ave.						
Webb & Knapp Lin. Square Cp	327.4x 200.10 Ir.			17	$505,000	$505,000
Section 4, Volume 6, Block No. 1180—68th to 69th St., West End to 12th Ave.						
Webb & Knapp Lincoln Square Cp.	365.5x 200.10 Ir		329-31	15	$580,000	$580,000
Section 4, Volume 6, Block No. 1181—69th to 70th St., West End to 12th Ave.						
Webb & Knapp Lincoln Square Cp	410.1x 200.10 Ir.			13	$825,000	$825,000
Section 4, Volume 6, Block No. 1182—70th St., North Side, 12th to West End Ave.						
Ellbemar Realty Cp.	121.9x 75.11½ Ir.	6	345	12	$63,000	$150,000
Harr. C. Card	15x100.5	4	339	17	12,000	13,000
Harr. C. Card	15x100.5	4	337	117	12,000	16,000
B. Coleman	15x100.5	4	335	18	12,000	16,000
M. Manning	15x100.5	4	333	19	12,000	16,000
L. & J. Dillon	15x100.5	4	331	119	13,000	18,000
Rose Hoffman	15x100.5	4	329	20	12,000	16,500
Rose Hoffman	15x100.5	4	327	120	12,000	16,000
Lin. Sq. Op. Cp.	15x100.5	4	325	21	12,000	43,000
Lin. Sq. Op. Cp.	15x100.5	4	323	22	12,000	13,000
Lin. Sq. Op. Cp.	15x100.5	4	321	122	12,000	13,000
Lin. Sq. Op. Cp.	15x100.5	4	319	23	12,000	13,000
Lin. Sq. Op. Cp.	15x100.5	4	317	123	12,000	13,000
Lin. Sq. Op. Cp.	20x100.5	3	315	24	16,000	17,000
Lin. Sq. Op. Cp.	20x100.5	3	313	25	16,000	17,000
M. Synkiewicz	19x100.5	3	311	26	15,000	16,000
T. Albert	19x100.5	3	309	126	15,000	19,000
H. H. Crane	21x100.5	3	307	27	17,000	21,000
I. Santiago	21x100.5	3B	305	28	17,000	21,000
West End Ave., West Side, 70th to 71st St. N.W.C.						
Danbury Est. Inc.	100.5x100	6	221-225	29	$150,000	1195,000
A. H. Bing	100.5x100	6	221-225	36	250,000	925,000
S.W.C.						
71st St., South Side, West End to 12th Ave.						
Rose Fried	15x100.5	4	310	38	$13,000	$27,000
A. R. Bing	15x100.5	4	312	138	13,000	24,000
Geo. A. Molleson	17x100.5	3	314	39	12,000	20,000
R. N. Chillolini	15x100.5	3	316	40	13,000	21,000
R. N. Chillolini	18x100.5	3	318	140	13,000	21,000
R. N. Chillolini	17.6x100.5	3	320	41	12,000	20,000
M. L. Wilson	17x100.5	3	322	42	12,000	20,000
Lin. Sq. Op. Cp.	17x100.5	3	324	142	12,000	13,000
Parish Visitors of Mary Immaculate.	17x100.5	3	326	43	Exempt	Exempt
Parish Visitors of Mary Immaculate	17.6x100.5	3	328	44	Exempt	Exempt
Parish Visitors of Mary Immaculate.	16x100.5	3	330	45	Exempt	Exempt
M. & E. Varga	16x100.5	3	332	145	13,000	21,000
N. Presta	15x100.5	4	334	46	13,000	42,000
Leonard J. Rodier	18x100.5	2	336	47	13,000	21,000
Norge Rlty. Cp	18x100.5	3	338	147	13,000	21,000
E. Schmitt	17x100.5	4	340	48	12,000	33,000
Atoe 8 Corp	52x125.10	7	342	49	42,000	120,000
Atoe 8 Corp.	51.6x 125.10	7	348	51	42,000	120,000
Esley Bldg. Corp.	50.3x 125.10 Ir.	7	350	53	35,000	95,000
Section 4, Volume 6, Block No. 1183—71st St., North Side, 12th to West End Ave.						
351 Corp.	18.9x102.2	4	351	14	$13,500	$25,000
F. Billoff	18.9x102.2	4	349	15	13,500	24,000
L. Cherwin	37.6x102.2	4	347	115	27,000	42,000
Holoke Rlty. Cp	16x102.2	5	343	17	11,500	36,000
Boyce Holding Co.	15x102.2	5	341	117	11,000	22,000
J. Simmons	16x102.2	5	339	18	11,500	22,000
Rita Saul	15x102.2	5	337	118	11,000	21,000
Rita Saul	16x102.2	5	335	19	11,500	22,000
Fred Rendulic	15x102.2	5	333	20	11,000	21,000
C. Mahoney	16x102.2	5	331	120	11,500	22,000
Agnes Symzak	16x102.2	5	329	21	11,500	22,000
Dornell Rlty. Cp.	50x102.2	6	325	22	40,000	150,000
Henry Saul	17x102.2	5	317	24	12,000	27,000
Monthigh Rlty Inc.	16x102.2	5	315	124	11,500	26,000
Bertkol Rlty. Cp.	17x102.2	5	313	25	12,000	29,000
Bertkol Rlty. Cp.	16x102.2	5	311	26	11,500	31,000
Carclare Realty Cp.	18x102.2	5	309	27	13,000	29,000
Northumberland Re.	16x102.2	5	307	127	11,500	48,000
P. Murray	25x102.2	4	305	28	15,000	31,000
West End Ave., West Side, 71st to 72d St. N.W.C.						
243 Corp.	70x100	18	241-7	29	$175,000	$715,000
243 Corp.	15x100	4	249	131	24,000	32,000
Tab Equities	67.3x 100 Ir.	14	251-5	33	120,000	285,000
City of N. Y.	0.4x 100+	V	6	134	500	600
L. & I. K. Bldg. Cp.	31.3½x 100 Ir.	6	257	35	150,000	265,000
S.W.C.						

Owner or Occupant	Size of Lot	Stories High	St. No.	Lot No.	Value of Real Estate Unimproved	Value of Real Estate with Improvements Thereon
72d St., South Side, West End to 12th Ave. S.W.C.						
Serge Rlty. Corp.	125x102.5	15	310-316	37	$245,000	$745,000
322 W 72d. Inc.	94x102.2	15	322	42	136,000	606,000
E. Gottheil, ano.	94x102.2	15	330	46	150,000	540,000
D. R. Loffrette	20x102.2	4	338	149	25,000	41,000
Lenore M. Prinzep	70x102.2	8	340	50	135,000	135,000
Lenore M. Prinzep.	101.7x 206.10½ Ir.	12	342-4	51	240,000	560,000
Section 4, Volume 6, Block No. 1184—Riverside Drive, 72d to 73d St.						
N. Y. Mosque Foundation	45.6½x 85.5 Ir.	6	1	3	Exempt	Exempt
R. Sheetz	37.7½x 97 Ir.	V		2	$40,000	140,000
3 Riverside Dr., Inc.	87x95 Ir.	5	3	1	40,000	90,000
M. S. Mitchell	103.5½x 110.11½ Ir.	19	5	28	320,000	1,180,000
S.E.C.						
73d St., North Side, Riverside Drive to West End Ave.						
Jos M. Gebhard	55.2½x 102.2 Ir.	6	311	4	$60,000	$70,000
Henry Mundorf	25x102.2	5	309	6	47,500	60,000
Rodaru Rlty. Cp.	60x102.2	12	305	7	145,000	290,000
West End Ave., West Side, 73d to 74th St. N.W.C.						
Riverside Towers Corp.	80.6x115	22	261-267	10	$285,000	$1,650,000
269 Rlty. Inc.	123.11x 185 Ir.	15	269-277	18	375,000	950,000
S.W.C.						
73d St., South Side, West End Ave. to Riverside Drive.						
306-310 W 73 St. Cp.	20x102.2	4	306	22	$24,000	$37,000
306-310 W 73 St. Cp.	20x102.2	4	308	23	24,000	37,000
306-310 W 73 St. Cp	25x102.2	5	310	24	30,000	13,000
Foreal Realty Corp	30x 102.2 Ir.	5	312	25	36,000	52,000
Riverside Drive and West End Ave., 73d to 74th St. N.&S.E.C. N.&S.W.C.						
Burbank Rlty. Cp. et al.	208.4½x 393.11½ Ir.	16		51	$1,650,000	$3,150,000
Riverside Drive, 74th to 75th St.						
M. Ley, ano.	22.7½x 81.7½ Ir.	6	25	62	25,000	32,000
M. Ley, ano.	22.7½x 106.10½ Ir.	4	24	103	25,000	55,000
74th St., North Side, Riverside Drive to West End Ave. N.E.C.						
Irill Corp.	28.11½x 81.7½ Ir.	18	325	63	$105,000	$350,000
Nyandel Cp.	30x80	5	323	64	32,000	62,000
Ebland Rlty., Inc.	22x80	4	321	65	21,000	40,000
Ebland Rlty. Inc.	25.6x 72.9 Ir.	4	319	66	22,000	51,000
74 St. Props Inc	27.6x 71.9½ Ir.	4	317	67	24,000	105,000
L. G. Graves	25x 70.7½ Ir.	4	315	68	22,000	41,000
Irene Valik	25x 69.7½ Ir.	5	313	69	22,000	41,000
J. A. M. Moran	22x 68.6½ Ir	4	311	70	17,000	21,000
Christian Commun.	22x67.10 Ir	4	309	71	1,200	1,200
307 W. 74th St. Corp.	24x 66.11½ Ir	4	307	72	19,000	41,000
A. Rappaport	24x 66.0½ Ir.	5	305	73	19,000	46,000
Norman, Inc.	60x 65.1½ Ir.	5	303	74	25,000	51,000
West End Ave., West Side, 74th to 75th St. N.W.C.						
C. D. T. Realty	142.2x 100 Ir.	14	305	77	$335,000	$915,000
B. H. Rlty. Cp.	62.2x80	8	315	53	135,000	435,000
S.W.C.						
75th St., South Side, West End Ave. to Riverside Drive.						
Skybeam Rty. Corp.	52x 138.8 Ir.	16	304	87	$115,000	$571,000
Tira Rlty. Cp.	35x 133.6 Ir.	6	306	89	46,000	135,000
Wm. A. Schancez, ano.	40x 137.4 Ir.	6	308	91	53,000	61,000
Wm. A. Schancez, ano.	40x 135.10 Ir.	6	310	93	53,000	65,000
Wm. A. Schancez, ano.	30x 134.6 Ir.	6	312	95	37,000	60,000
Wm. A. Schancez, ano.	38x 133.2 Ir.	5	314	97	49,000	65,000
Mild Associates, Inc.	38x80	6	316	98	37,000	74,000
318 W. 75th St. Cp..	25.11x80	6	318	100	26,000	41,000
M. Wurzer	21x80	4	320	101	21,000	41,000
M. Lane	37x 81.7½ Ir	5	322	102	55,000	64,000
S.E.C.						
Section 4, Volume 6, Block No. 1185—Riverside Drive, 75th to 76th St. N.E.C.						
S. N. Pelcberg	104.2½x 123.11 Ir.	16 Pent.	33	1	$280,000	$1,075,000
D. Von Blacek ano	13.11½x 91.1½ Ir.	4	35	46	22,000	41,000
M. Weinman	20.8½x 96.1½ Ir.	6	36	45	23,000	60,000
37 Riverside Drive	64.6½x 100 Ir.	15	37	43	165,000	355,000
S.E.C.						
75th St., North Side, Riverside Drive to West End Ave.						
P. & N. Gutman	22x102.2	5	325	7	$17,000	$27,000
W. C. & A. Hoefflin	22x102.2	4	323	8	17,000	26,000
W. C. & A. Hoefflin	25x102.2	4	321	9	20,000	30,000
Chas. Heagy	22x102.2	5	319	10	17,000	40,000
R. L. Goldberg	22x102.2	5	317	11	17,000	45,000
S. H. Slempinski	22x102.2	4	315	12	17,000	32,000
Waddell Rlty., Inc.	20x102.2	4	313	13	15,000	35,000
311 W. 75th St., Inc.	20x102.2	6	311	14	15,000	31,000
Domino Centre Cp.	18x102.2	5	309	15	13,000	23,000
West End Ave., West Side, 75th to 76th St. N.W.C.						
C. Arndt, Inc.	105x142 Ir.	12	319-325	19	$300,000	$570,000
C. Arndt, Inc.	22.8½x100†	4	331	24	30,000	40,000
Westend Corner Cp.	76.7½x100†	16	333	25	190,000	850,000
S.W.C.						
76th St., South Side, West End Ave. to Riverside Drive.						
Strathmore Equities.	25x102.2	6	302	28	22,500	$60,000
Strathmore Equities	25x102.2	6	304	29	22,500	57,000
M. R. Enterprises Corp.	25x102.2	6	306	30	22,500	49,000
312 W. 76th St. Cp.	25x102.2	6	312	31	22,500	53,000
Rock Ledge Apts. In.	100x102	10	320	33	125,000	525,000
Mined Realty	22x102.2	4	324	37	17,000	25,000
326 W. 76th Inc.	22x102.2	4	326	38	17,000	61,000
A. Hirschmann	31x102.2	3	328	39	21,000	34,000
144 West End Ave. Corp	22x 102.2 Ir.	4	330	41	17,000	[illegible]
Riverside Drive, 76th to 77th St. N.E.C.						
Riverside School Inc.	32.0½x 53 Ir.	6	40	49	Exempt	Exempt
Myrt. L. Humphreys	30.1x 65.10 Ir.	6	41	48	$26,000	$29,000
Henrietta L. Brown	40.7½x 66.2½ Ir.	5	42	47	55,000	75,000
44 Riverside Dr. Cp	18.x1x 94.2½ Ir.	6	44	196	25,000	54,000
R. & A. Camp	25.4½x 68.2½ Ir	4	45	96	27,000	43,000
76th St., North Side, Riverside Drive to West End Ave.						
Hastings Pool	32x80 Ir.	5	337	50	$35,000	$100,000
E. Berdon	20x80	5	335	150	17,000	[illegible]
A. Kozlowski	20x102.2	5	333	51	15,000	32,000
A. Kleiner	20x102.2	4	331	52	15,000	31,000
A. & I. Kleiner	20x102.2	4	329	53	15,000	31,000
Marie Korsis	22x102.2	5	327	54	17,000	37,000
E. Lachoff	20x102.2	4	325	55	15,000	37,000
F. Ruskin	20x102.2	4	323	64	15,000	31,000

See last page for footnotes

Owner or Occupant	Size of Lot	Stories High	St. No.	Lot No.	Value of Real Estate Unimproved	Value of Real Estate with Improvements Thereon
11 West Rlty. Corp.	22x102 2	4	321	57	17,000	31,000
319 Realty Corp.	22x102.2	4	319	58	17,000	31,000
317 W 76 St Cp	20x102 2	4	317	59	15,000	31,000
Sophie Bulrick	20x102 2	4	315	60	15,000	31,000
Theresa A Stahl	20x102 2	4	313	61	15,000	31,000
C & Y Rlty Cp	15x102 2	4	311	62	13,000	25,000
Rail Realty, Inc.	22x102 2	4	309	63	17,000	21,000
F & M Cachasa	22x102 2	4	307	64	17,000	33,000
Mercury Rlty Cp	21x76 1	4	305	65	16,000	31,000
Mercury Rlty. Cp.	23x76 1 Ir.	4B	303	66	19,000	31,000

West End Ave., West Side, 76th to 77th St.
N.W.C.

Owner or Occupant	Size of Lot	Stories High	St. No.	Lot No.	Value Unimproved	Value with Improvements
341 West End Ave. Corp	25 4x63 Ir	4	341	67	$50,000	$63,000
R & S S Ansell	24x68 4 Ir.	4	343	68	25,000	16,000
M Lender	21x 69 10 Ir	4	345	69	26,000	30,000
Jennie Fingerhut	21x107 Ir	4	347	70	33,000	60,000
Rose Wechsk	22x107 Ir	4	349	71	34,000	11,000
P Schueler	20x86 Ir.	4	351	72	27,000	10,000
Leroi Rlty Corp	22x58 5 Ir	4	353	73	22,000	10,000
Anna Diamond	21 6x 55 5 Ir	4	355	74	21,000	31,000
V. & O Yourkevitch	24 5x40 Ir	4	357	75	31,000	44,000

S.W.C.

77th St., South Side, West End Ave. to Riverside Drive

Owner or Occupant	Size of Lot	Stories High	St. No.	Lot No.	Value Unimproved	Value with Improvements
A. Levine	23x68 Ir.	4	302	76	$15,000	$30,000
A H P Mollet	18x78 Ir	4	304	77	15,000	29,000
Luk Realty Co	18x68	4	306	78	15,000	31,000
Esther Wieland	22x102 2	5	308	79	17,000	32,000
C Presta	20x102.2	4	310	80	15,000	48,000
312 W 77 St Cp	20x102 2	4	312	81	15,000	32,000
River View Rlty. Cp	42x102 2	9	314	82	13,000	120,000
J. Rapp	22x102 2	5	318	84	17,000	31,000
F. & E. Dutch	20x102 2	5	320	85	15,000	34,000
Doris Springer	22x102 2	5	322	86	17,000	10,000
Maria Aquilera	22x102 2	5	324	87	17,000	30,000
Hardril Realty Co	20x102 2	5	326	88	15,000	41,000
Sarise Rlty Cp.	20x102 2	4	328	89	15,000	24,000
Light Props., Inc.	20x102 2	4	330	90	15,000	62,000
S B Newlun & ano	21x102 2	4	332	91	16,000	12,000
R. E. Freuerich	22x102 2	5	334	92	*24,000	*34,000
A. Sallaluch	73x84 2	5	336	93	*3,000	40,000
N. Presta	24x69 2	5	338	94	19,000	66,000
46 Riverside Drive Corp.	80.5x 69 11 Ir.	5	340	95	46,000	67,000

S.E.C.

Section 4, Volume 6, Block No. 1186—Riverside Drive, 77th to 78th St.

Owner or Occupant	Size of Lot	Stories High	St. No.	Lot No.	Value Unimproved	Value with Improvements
T Heller Rlty., Inc.	50.8½x Pent 122 3½	15	57	61	$110,000	$275,000
Lawton Prop., Inc.	53.10½x 163 8¼ Ir.	15	64	48	200,000	660,000

S.E.C.

77th St., North Side, Riverside Drive to West End Ave.
N.E.C.

Owner or Occupant	Size of Lot	Stories High	St. No.	Lot No.	Value Unimproved	Value with Improvements
Riverline Rlty Cp	103 6½x 164 3½ Ir.	15	342	1	$125,000	1,265,000
M. Kuhl and ano.	68x102 2	9	325	9	65,000	240,000
C. H. & E. Landis	17x102 2	4	321	12	12,000	27,000
Albril Pisapia	17x102.2	4	319	13	12,000	11,000
C. H. & E. Landis	19x102 2	5	317	14	14,000	31,000
65-93 Realty Corp.	19x102.2	5	315	15	14,000	31,000
C. H & E. Landis	17x102 2	5	313	16	12,000	27,000

West End Ave., West Side, 77th to 78th St.
N.W.C.

Owner or Occupant	Size of Lot	Stories High	St. No.	Lot No.	Value Unimproved	Value with Improvements
365 West End Cp.	102 2x155	14 Pent	365	25	$300,000	$975,000
375 West End Corp	102.2x75	12	371-5	33	205,000	430,000

S.W.C.

78th St., South Side, West End Ave. to Riverside Drive.

Owner or Occupant	Size of Lot	Stories High	St. No.	Lot No.	Value Unimproved	Value with Improvements
L. E. H. Bavrar	21x102 2	5	302	34	$16,000	$34,000
Lurien Realty Corp.	16x102.2	5	304	134	11,000	31,000
C. H. & E. Landis	16x102.2	5	306	35	13,000	32,000
L. J Osborne	20x102 2	5	308	36	15,000	33,000
J Stango	16x102 2	5	310	37	11,000	30,000
Fred & Luise Woehl	16x102 2	5	312	38	11,000	30,000
W. B. Monroe	16x102 2	4	314	39	11,000	29,000
M. S. DaCosta	16x102 2	4	316	40	11,000	21,000
J. Rosinger	18x102.2	5	318	41	13,000	31,000
P Stirling	18x102.2	5	320	42	13,000	31,000
A & D Cohen	17x102 2	4	322	43	12,000	30,000

Riverside Drive, 78th to 79th St.
N.E.C.

Owner or Occupant	Size of Lot	Stories High	St. No.	Lot No.	Value Unimproved	Value with Improvements
Junior Est., Inc.	25 4½x 80 3½ Ir	4	60	62	$11,000	$57,000
Junior Ests., Inc.	20 3½x 76 1½ Ir.	4	61	63	21,000	28,000
Junior Ests., Inc.	21 3½x 72.10 Ir.	4	62	64	21,000	20,000
Junior Ests., Inc.	21 3½x 91 4½ Ir.	4	63	65	26,000	10,000
Junior Ests., Inc.	25.4½x 105 10½ Ir	4	64	66	86,000	47,000

78th St., North Side, Riverside Drive to West End Ave.

Owner or Occupant	Size of Lot	Stories High	St. No.	Lot No.	Value Unimproved	Value with Improvements
Junior Ests., Inc.	22x68	3	335	67	$15,600	$31,000
Junior Ests., Inc.	15x87	3	333	68	12,000	25,000
Chase Natl Bank	137x102 2	9	321	69	140,000	425,000
A J. Crystal	16x100	5	315	67	41,000	37,000
L. Margolis	16x100	5	313	68	11,000	35,000
A. Koblansky & ano	16x100	5	311	69	13,000	37,000
Velocity Inc	18 6x 100 Ir.	5	309	70	14,000	29,000
Edgar Dickenspiel et al	102 2	3	307	71	14,000	25,000
E. Raparin	16 4x69	3	305	72	13,000	25,000
A. T Menikoff	16.11x 69 Ir	3	303	73	13,000	27,000

West End Ave., West Side, 78th to 79th St.

Owner or Occupant	Size of Lot	Stories High	St. No.	Lot No.	Value Unimproved	Value with Improvements
Julius Schaeffer	20x49 11	3	381	74	$31,250	$41,750
Kidel Rlty Cp	20x49			76	16,000	21,000
C Bevilacqua	20x35 14	3	385	77	17,000	28,000
H W Salzberg	16 4x93.2	3	387	78	17,000	29,000
M. E. C. Bodnar	16 10x68 2	3	389	79	17,000	25,000
391 West End Cp	100.2x100	15	391-93	79	245,000	700,000

79th St., South Side, West End Ave. to Riverside Drive.

Owner or Occupant	Size of Lot	Stories High	St. No.	Lot No.	Value Unimproved	Value with Improvements
Leroy Robin	70x104.4	8	302	84	$120,000	$310,000
79 St Assoc	65x102 2	12	310	87	110,000	275,000
79 St Assoc	65x102 2	12	316	91	110,000	225,000
Highway Riverview Inc	86 4x 93.7½ Ir.	9	326	95	200,000	240,000

S.E.C.

Section 4, Volume 6, Block No. 1187—Between 80th and Riverside Park, Between Drive and Railroad.

Owner or Occupant	Size of Lot	Stories High	St. No.	Lot No.	Value Unimproved	Value with Improvements
N Y C (Riverside Park)	1804 6½x Ir		1 Park	1	Exempt	Exempt

Riverside Park, Between Railroad and River.

Owner or Occupant	Size of Lot	Stories High	St. No.	Lot No.	Value Unimproved	Value with Improvements
N Y C (Riverside Park)	1890 4x 910			3	Exempt	Exempt
City of New York	1690 11½x Ir			4	Exempt	Exempt

Land value exclusive of easement assessed under Identification C29-E2

Owner or Occupant	Size of Lot	Stories High	St. No.	Lot No.	Value Unimproved	Value with Improvements
N Y C & H R R. R Co	68 10x Ir.			2	Ass'd. R E Corp	1A38-181

Land value exclusive of easement assessed under Identification 1452-E4

Total Assessed Valuation Section 4 Volume 6 .... $57,718,55[illegible] / $123,391,350

EXEMPT PROPERTY.
Section 4, Volume 6.

Owner or Occupant	Size of Lot	Stories High	Block	Lot No.	Value Unimproved	Value with Improvements
City of New York	150x200	10 2	1161	15	$114,000	$325,000
Board Rlty Cp	25x100 5	5	1151	38	0	8,000
Board Rlty Cp	19x100 5	5	1151	41	0	5,000
City of New York	275x200		1152	29	375,000	2,000,000
Board Rlty Cp	25x100 5	5	1152	56	0	3,000
Board Rlty Cp	25x100.5	5	1152	57	0	3,000
N Y C Hous Auth	727 6x 500 Ir	13	1154	101	277,1[illegible]	2,780,000
City of New York	167 6x 200 10		1154	164	177,000	178,000
Am. Nat. Red Cross	270x200	V	1158	129	170,000	420,000
N. Y. C. Pub. Sch. 94	100 6x175	5	1180	25	238,000	640,000

See last page for footnotes

Owner or Occupant	Size of Lot	Stories High	St. No.	Lot No.	Value Unimproved	Value with Improvements
N. Y. City Pub. Library	50x80	2	1160	34	65,000	120,000
M H Meader	20x100 5	1	1162	150	[illegible]	[illegible]
Goodmothers League, Inc.	61 4x					
Christ Episc. Ch.	102 Ir.	3	1163	9	65,000	275,000
Am. B. Miss to Jews	100 8x 102.2 Ir.	2	1163	28	26,000	100,000
Presb Church	25x102 2	6	1163	30	37,000	200,000
City of New York	62 7½x 61 3 Ir.	5	1164	37	19,000	*26,000
Presb. Ch. & Chapel	164 7x 172 1 Ir		1164	12	200,000	200,000
Rutgers Pres. Ch.	22 6x79	5	1164	13	120,000	100,000
St. Joseph Immigrant Home, Inc.	54x 102 2 Ir	4	1164	43	135,000	280,000
Jacob & Mary Pascal (Trust)	60x102 2	8	1164	11	96,000	250,000
Chapel Coll Sch. et al	21x100 8		1164	64	1,000	1,000
N. Y. City Fire Dept.	102 3x173	4	1169	1	500,000	625,000
Collegiate Sch Inc	50x102 2	8	1169	36	82,500	[illegible]
	16x102 2	5	1169	155	18,000	30,000
City of New York, B.H.&Piers			1171	100	1,100,000	1,100,000
City of New York, Piers&B.H.			1171	200	915,000	985,000
Y. M. C. A.	44x Ir.	2	1171	51	60,000	225,000
Parish Visitors of Mary Immaculate	17x100 5	8	1183	43	13,000	22,000
Parish Visitors of Mary Immaculate	17.6x100 5	8	1183	44	13,000	25,000
Parish Visitors of Mary Immaculate	18x100 5	8	1182	45	13,000	27,000
N. Y. Mosque Fdtn	45 6x					
The Christian Com.	85 5 Ir	5	1164	3	62,000	72,000
R. & A Camp	22x 67 10 Ir.		1184	71	15,500	*31,500
	25 1x55 2	4	1185	96	*3,000	6,000
Riverside School, Inc	82.04x 53 Ir.	5	1183	49	47,000	58,000
C. E. Fredericks	22x102 2	5	1185	92	501	*2,000
Julius Schaffer	29x49 11	3	1156	74	2,650	4,250
N. Y. C. Riverside Drive	Ir.		1187	1	1,099,000	1,010,000
N. Y. C. Riverside Drive	4x910		1187	3	6,555,000	7,155,000
City of New York	Ir.		1187	4	210,000	*240,000

Total Exempt Property, Section 4 Volume 6 .... $20,137,305 / $33,691,180

State of New York, City of New York, County of New York, ss

I, Raymond J. Panetta, one of the Assessors of The City of New York, do depose and swear that the foregoing volume numbered 6, Section 4, is one of the following volumes Section 4, Volumes 4, 5 and 6, which together contain a detailed statement of all the taxable property embraced within the district assigned to me by the President of the Tax Commission of The City of New York for assessment under his direction and entered in the Annual Record of the Assessed Valuation of Real Estate in the Borough of Manhattan, in the City of New York, for the fiscal year July 1, 1960 to June 30, 1961.

That I have personally examined each and every house, building lot, pier, and other taxable property within said district; that in said volumes are set down and given the description, the Street, the Section or Ward, Block and Lot and Map or Identification numbers of said Real Estate embraced within such district, the sum for which, to my judgment, each separately assessed parcel of Real Estate would sell under ordinary circumstances if it were wholly unimproved; and separately stated, the sum for which the same parcel would sell under ordinary circumstances with the improvements, if any, thereon; also the name of the owner or occupant thereof so far as the same is known; also any other information which the President of the Tax Commission required.

RAYMOND J. PANETTA, Assessor

Sworn to before me this [illegible] day of January, 1960.

JACOB MARKOWITZ, Justice of the Supreme Court of the State of New York.

Section 4, Volume 7, Block 1196—Columbus Ave., East Side, 81st to 82d St.
N.E.C.

Owner or Occupant	Size of Lot	Stories High	St. No.	Lot No.	Value Unimproved	Value with Improvements
Wm & M. Levitt	102 2x100	13	5157	1	$275,000	$435,000

81st St., North Side, Columbus Ave. to Central Park West.

Owner or Occupant	Size of Lot	Stories High	St. No.	Lot No.	Value Unimproved	Value with Improvements
Excelsior Syndicate Inc.	125x102 2	15	49	5	$275,000	$725,000
Man. Square No.	75x104 4	12	55	10	175,000	175,000
33 W. 81st St. Rlty. Co	25x102 2	5	33	13	40,000	79,000
Taylor Ests., Inc.	100x102 2	16	25	11	235,000	600,000
D. Brady et al.	125x204 4	15	15	18	440,000	1,760,000
Hayden House Inc	60x102 2	12	11	23	175,000	300,000

Central Park West, 81st to 82d St.
N.&S.W.C.

Owner or Occupant	Size of Lot	Stories High	St. No.	Lot No.	Value Unimproved	Value with Improvements
S. Korein & ano.	204 4x 200 Ir.	23	211	29	$1,225,000	$1,650,000

82d St., South Side, Central Park West to Columbus Ave.

Owner or Occupant	Size of Lot	Stories High	St. No.	Lot No.	Value Unimproved	Value with Improvements
J & R. Gar	21x102 2	4	14	41	$18,000	$31,000
Lillian Doty	21x102 2	4	16	42	18,000	31,000
Corona Hosiery Mls	75x102 2	9	87	49	79,000	290,000
F. Freedman	20x102 2	4	48	51	21,000	28,000
S Canepa	18 6x102 2	4	50	52	12,000	21,000
S Canepa	18 6x102 2	4	52	152	17,500	21,000
F Friedman	22x102 2	4	54	53	23,000	24,000
A. M. Bush, et al.	17x100	4	64	54	15,700	33,000
A. M Bush, et al.	16x100	4	68	151	15,700	29,000
A. M Bush, et al	16 6x 100 Ir	4	60	55	16,000	29,000
E. M. Dubrssen	19.6x 102 2 Ir.	5	62	56	18,500	33,000
Krieger Rlty Cp	19x102 2	4	64	57	15,000	27,000
E. Kausch	19x102 2	4	66	157	18,000	29,000
F. Kausch	18x102 2	4	68	58	17,000	31,000
R & C Izbick	18x102 2	5	70	59	17,400	31,000
R. Shapiro	16x102 2	4	72	60	15,500	21,000
Greenime Rlty. Co.	16x102 2	4	74	61	15,500	24,000
I Rappaport et al.	35x102.2	5	76	62	45,000	53,000
I Rappaport et al.	35x102 2	5	78	63	60,000	16,000
I Rappaport et al.	30x102 2	5	80	61	90,000	95,000

S.E.C.

Section 4, Volume 7, Block No. 1196—Between Columbus Ave. and Central Park West, Between 82d and 83d St.—Columbus Ave., East Side, 82d to 83d St.
N.E.C.

Owner or Occupant	Size of Lot	Stories High	St. No.	Lot No.	Value Unimproved	Value with Improvements
H. H. Price	26 8x100	5	461	1	$56,000	$55,000
463 Columbus Ave Corp	25 7x100	5	463	2	34,000	49,000
Eriestrat Rlty. Cp	25 2x100	5	465	3	31,000	43,000
Mayflower Re Cp	25 2x100	5	467	4	34,000	49,000
Roxy Paint Supplies	25.2x100	5	469	64	31,000	48,000
471 Columbus Ave	25 2x100	5	471	63	31,000	42,000
I. W. Brush	25 2x100	5	473	62	34,000	42,000
I Sinatt	26 8x100	5	475	61	56,000	73,000

S.E.C.

83d St., North Side, Columbus Ave. to Central Park West.

Owner or Occupant	Size of Lot	Stories High	St. No.	Lot No.	Value Unimproved	Value with Improvements
J Starr	19x102 2	5	61	5	$18,000	$27,000
Anna C. Micolino	19x102 2	4	63	106	18,000	26,000
N T Trimmer	19x102.2	5	57	6	18,000	28,000
P Preiner et al	18x102 2	5	55	7	17,000	27,000
Olga Launderer	18 8x102 2	4	53	8	16,000	25,000
S Lipshitz	18 8x100 2	4	51	108	14,500	21,000
45 W 83d St Corp	33 1x102 2	9	11	9	85,000	250,000
Cen Pk & Col. Inc	53 6x100 2	9	35	12	63,000	180,000
Ferndon Rlty Co., Inc.	20x102 2	4	33	114	17,500	28,000
Regina Paradis	22 6x102 2	4	31	15	21,500	27,000
G Kaiser	22 6x102 2	4	29	16	21,500	35,000
Surell Corp	20x102 2	5	27	17	19,000	65,000
L. Ferrari and	20x102 2	4	25	14	19,000	25,000
M Bush	20x102 2	4	23	19	19,000	25,000
L M Bush	20x102 2	4	21	119	19,000	25,000
19 W 83d St Cp	20x102 2	5	19	20	19,000	34,000
Trafalgar Estates	22x102 2	5	17	21	22,000	42,000
15 W 83d St. Corp	22x102 2	4	15	22	22,000	37,000
Haberis Realty Cp	22x102 2	4	13	23	22,000	37,000
[illegible]	22x102 2	4	11	24	22,000	30,000
No. 9 Rlty, Inc.	22x102.2	4	9	25	22,000	28,000
Priscilla Rlty Corp	20x102 2	4	7	26	21,000	30,000

Central Park West, 83d to 84th St.
N.W.C.

Owner or Occupant	Size of Lot	Stories High	St. No.	Lot No.	Value Unimproved	Value with Improvements
Alden Hotel Cp	182 2x150	15	231	29	$550,000	$2,250,000
C. P. W. Prop. Inc.	52 2x150	4	227-229	35	190,000	240,000

S.W.C.

83d St., South Side, Central Park West to Columbus Ave.

Owner or Occupant	Size of Lot	Stories High	St. No.	Lot No.	Value Unimproved	Value with Improvements
D. J. McGowan	18x102 2	3	4	27	$16,500	$25,000
Alden Hotel Cp.	15x102 2	3	6	127	14,000	30,000
Maria Lee	15x102 2	3	8	28	14,000	30,000
Yehoash Fail Gezal	14 2½x 102 2	3	10	29	16,000	29,000
E. R. Streeter	18 2½x 102 2	3	12	182	17,000	24,000
H. Hakim & ano	18x102 2	2	14	10	18,500	21,000
M. Waller	18x102.2	3	18	31	18,500	29,000
Selco Mgmt. Cp.	18x102.4	4	19	42	18,500	29,000
H. Koenig	18x102 2	4	20	142	16,500	37,000
H. Koenig	19 6x102 8	4	22	42	19,000	40,000
Isabella Castilla	19x102 2	4	24	44	11,500	29,000
26 W 83d St. Corp	19x102 2	4	26	45	17,000	47,000
Mazel Lewse Hlg Cp.	18x102 2	1	28	145	16,500	23,000
Mazel Lewse Hlg Cp.	19x102.2	4	30	46	17,000	26,000
H Cohn	20x102 2	4	32	47	16,500	35,000
F. R. Z. Syndicate, Inc	17x101 2	4	34	48	16,500	25,000
F. S. Z. Syndicate, Inc.	16x100 2	4	36	148	14,500	26,000
38 W 83d St Corp.	12x100 2	4	38	49	17,000	22,000
F. M. & H. M. Holland	16x102 2	4	40	50	14,500	22,000
39 W 83 St Cp	17x102 2	4	42	150	15,500	26,000
H M Levitt	20x102 2	4	44	51	16,500	26,000
J. Schlachter, et al.	100x102.2	8	46	52	100,000	310,000
H Herzog	25x102 2	5	53	56	21,500	45,000
Leo Richardson	25x101 2	4	60	57	27,000	36,000
H Herzog	29x102 2	4	62	54	12,500	28,000
M & M Gestwirth	18x102 2	1	61	46	16,000	20,000
Anna Schmidt	18x102 2	4	66	59	18,500	20,000
L. J Fagan ano.	20x102 2	5	68	60	19,000	32,000

Section 4, Volume 7, Block 1197—Columbus Ave., East Side, 83d to 84th St.

Owner or Occupant	Size of Lot	Stories High	St. No.	Lot No.	Value Unimproved	Value with Improvements
481 Columbus Ave. Realty	25 4x 85.5½ Ir.	5	481	1	$30,000	$72,000
A Kozlowski & ano	25 4x100	5	483	2	35,000	53,000
A Kozlowski & ano	20x100	5	485	3	36,000	64,000
P. K. Golden & ano	27 8x100	5	487	4	36,000	65,000
Markiid Rlty Cp.	27x100	5	489	64	35,000	53,000
Israel Rlty Corp	27x100	5	491	63	35,500	63,000
Schwen Rlty. Co., Inc.	16 2x100	5	493	61	[illegible]	125,000

S.W.C.

83d St., North Side, Columbus Ave. to Central Park West.

Owner or Occupant	Size of Lot	Stories High	St. No.	Lot No.	Value Unimproved	Value with Improvements
71 W 83d St. Cp.	38 4½x 102 2 Ir.	5	71	5	$70,000	$55,000
67-69 W. 83 St. Cp.	16 4x102 1	4	69	6	15,500	22,000
67-69 W. 83 St. Cp.	16 8x102 2	4	67	106	16,500	22,000
Model Housing Cp.	16 8x102.2	4	65	7	16,500	22,000
E. H. Schreiber	17x102 2	4	63	8	16,000	29,000
Tel Ran Club Inc	16x102 2	4	61	108	14,500	23,000
M. Rosenbaum	17x102 2	4	59	9	15,600	21,000
Frank & Josephine DuVal	16.8x102 2	4	57	10	16,500	27,000
Frank & Josephine DuVal	16 8x102.2	4	55	110	16,500	27,000
T. Dran	16 8x102 2	5	53	11	16,500	25,000
Olsen & Fox	16 9 3.5x 102 2	8	51	12	17,500	25,000
Leo Boutreau	16 9 Ir.x 102 2	8	42	13	16,500	25,000
Park 81 Cp	70.1 4-5x 102 2	9	41	113	77,500	235,000
Aiola Harda	19 9x 102.2 Ir.	4	39	16	15,500	27,000
Susan Leydieler	20x102 2	3	37	17	18,000	21,000
A. W. Venloo	20x80	3	35	18	10,000	23,000
West Side Assocs., Inc	21.2x100	5	25	19	17,000	35,000
C. & S. Voulkan	20x 102 2 Ir.	4	23	119	16,000	29,000
Congregation Hodeph Sholom	16½x 102 2 Ir	5	21	2	Exempt	Exempt
Kagan Rlty. Co	20x102 2	4	6	27	18,500	29,000
Kagan Rlty. Co	20x102.2	4	2	28	18,500	29,000

Central Park West, 83d to 84th St.
N.W.C.

Owner or Occupant	Size of Lot	Stories High	St. No.	Lot No.	Value Unimproved	Value with Improvements
Hotel Bellsar Assoc	101x150	15	232	29	$340,000	$1,150,000
Lomreal & Jagrral Corp	100 4x 160 Ir	15	239	35	225,000	1,225,000

S.W.C.

84th St., South Side, Central Park West to Columbus Ave.

Owner or Occupant	Size of Lot	Stories High	St. No.	Lot No.	Value Unimproved	Value with Improvements
Parkwest Apts., Inc.	21x102.2	4	10	32	$16,500	$29,000
Parkwest Apts., Inc.	19x102.2	4	12	40	17,000	29,000
Park Plaza Rty. Cp	20 10x 102 2	4	14	41	10,000	22,000
Park Plaza Rty. Cp	20 10x 102 2	4	16	42	17,000	27,000
Max Pluse	33.4x102.2	8	20	43	62,000	250,000
St. Matthew's P. E. Ch.	60x121	4 1	28	14	Exempt	Exempt
Ste. Matthew and Timothy's Church	20x102.2	3	30	48	Exempt	Exempt
St. Matthew's Ch. Parsonage	20x102 2	3	32	12	*9,000	11,000
Pangreen Rlty. Cp	50 5x101 2	9	36	50	57,000	405,000
Konrot Rlty Cp	60 1x102 2	9	40	52	61,000	180,000
Kimveal Rlty. Cp	18 3x100 2	3	46	51	16,500	22,000
Kimveal Rlty Cp	17 9x100 2	3	48	55	16,500	22,000
South Shore Sec. Cp	16 8x102 2	3	50	155	16,100	22,000
S Galler	16.8x102.2	3	52	56	16,000	21,000
Ida W. West	17 8x102 2	4	54	57	16,000	24,000
Ida W. West	19x102 2	4	56	157	17,000	25,000
Cilardo Rlty. Co., Inc	15x102 2	4	58	58	17,500	26,000
C. Polak	16x102 4	4	60	59	14,500	22,000
Hembill Rlty. Cp.	16x102 2	4	62	159	16,000	22,000
G. Simonlewicz	15x102 2	5	64	60	16,500	23,000

Section 4, Volume 7, Block No. 1198—Columbus Ave., East Side, 84th to 85th St.
N.E.C.

Owner or Occupant	Size of Lot	Stories High	St. No.	Lot No.	Value Unimproved	Value with Improvements
E. Davidson	51 8x100	5	501	1	$95,000	$175,000
Mutual Bldg. Cp.	51 8x100	5	505	5	70,000	85,000

84th St., North Side, Columbus Ave. to Central Park West.

Owner or Occupant	Size of Lot	Stories High	St. No.	Lot No.	Value Unimproved	Value with Improvements
Fleis-Chana Rlty Cp	19x102 2	4	65	5	$17,500	$30,000
I. Steinfeld	18x102 2	4	63	105	16,000	22,000
J. Steinfeld	18x102.2	4	61	6	16,500	23,000
A. & J. Palcounio	20x102 2	4	59	7	16,500	26,000
Percy D. Ver	19x102 2	4	57	8	17,000	26,000
H Koezes	19x102 2	4	55	108	16,500	26,000
Leo Richardson	19x102 2	4	53	9	17,500	26,000
C. H. F. Auerbach	13x102 2	4	51	10	17,500	26,000
Grail Bldg. Corp.	20x102 2	5	49	11	14,500	28,000
Louis Rebert	20x102 2	5	47	111	16,500	65,000
Margt Miller	20x102 2	4	45	12	16,500	29,000
F. M. Kearsly	20x102 2	4	43	13	18,500	29,000
C. Oeasler	20x102 2	4	41	14	17,500	29,000
M. M. Connally	24 6x102 2	5	39	15	18,500	31,000
37 W 84th St. Corp.	25 8x102.2	5	37	16	23,500	76,000
Beuk Rlty Cp	22x102 2	5	25	17	23,500	60,000

Owner or Occupant	Size of Lot	Stories High	St. No.	Lot No.	Value of Real Estate Unimproved	Value of Real Estate with Improvements Thereon
Bank Rlty Cp.	17.6x 102.2	5	23	18	17,500	43,000
Silver Rlty Cp.	125.6x 102.2	10	15-21	19	125,000	865,000
11-11 Rlty. Inc.	31x102.2	5	11½	24	31,600	50,000
11-11 Rlty. Inc.	19x102.2	5	11	25	19,500	26,000
Cllerdo Rlty. Co., Inc.	18.9x102.2	4	9	26	17,000	27,000
7 W. 84th St. Corp.	18.9x102.2	4	7	126	15,500	39,000
Central Park West, 84th to 85th St. N.W.C.						
85 C. P. W. Corp.	137.2x 187.6	16	241	29	$490,000	$1,475,000
Con Vendromix	22.2x100	4	247	84	47,000	57,000
341 Corp.	20x100	4	248	85	45,000	48,000
25 Southwest Corp.	25x100	4	249	36	75,000	115,000
S.W.C.						
85th St., South Side, Central Park West to Columbus Ave.						
R. F. L. Vergara	21x102.2	5	12	27	$30,000	$42,000
S. Sirenger	20x102.2	4	14	88	19,000	39,000
16 W. 85th St. Cp.	20x102.2	4	14	128	19,000	65,000
W. Beller	20x102.2	4	18	39	19,000	27,000
Avid Bldg Cp.	19x102.2	4	20	40	18,000	31,000
Avid Bldg Cp.	19x102.2	4	22	41	18,000	30,000
C. H. Homanos	20x102.2	4	24	42	19,000	38,000
Wm. D. Lombard	20x102.2	4	26	45	19,000	29,000
John A. Valenti	20x102.2	5	28	143	19,000	39,000
Hilda Frenk	21x102.2	4	30	44	20,000	29,000
Chas A. Mack & ano.	17x102.2	5	32	45	16,500	23,000
I. R. Rabinowitz et al.	17x102.2	5	34	145	16,500	54,000
A. Shiwotanka	16x102.2	5	36	46	15,500	24,000
M. Hansen	16.8x102.2	4	38	47	16,000	26,000
40 W. 85th St. Corp.	16.8x102.2	4	40	147	16,000	28,000
Della Syndicate, Inc.	16.8x102.2	4	42	48	16,000	26,000
J. & J. Lebenberg	25x102.2	5	44	49	21,000	47,000
A. & F. Savvenuk	25x102.2	5	46	50	21,000	42,000
Sarah Herbert	20x102.2	4	48	51	19,000	33,000
J. Kayzer	20x102.2	4	50	52	19,000	55,000
J. & I. Taikanyi	20x102.2	5	52	53	19,000	40,000
B. Gladstone	20x102.2	4	54	153	19,000	43,000
Belaga Rlty. Co.	20x102.2	4	56	54	19,000	35,000
58 W. 85 St. Cp.	18x102.2	4	58	55	18,000	26,000
W. Synotrick	19x102.2	5	60	56	18,000	50,000
J. Ortiz, ano.	19x102.2	4	62	166	18,000	27,000
M. Salzman	19x102.2	4	64	57	17,000	26,000
29 West Rlty. Corp.	25x102.2	5	66	58	24,000	62,000
D. M. Osborne	16.8x100.2	5	68	59	16,000	32,000
J. A. Valenti	16.8x102.2	5	70	60	16,000	30,000
E. M. Riss	16.8x102.2	5	72	61	16,000	40,000
Harfray Realty Cp.	20x102.2	5	74	62	20,000	22,000
Harfray Realty Cp.	40x102.2	5	76	63	42,000	49,000
Harfray Realty Cp.	40x102.2	7	78	64	92,000	120,000
S.E.C.						
Section 4, Volume 7, Block No. 1199—Columbus Ave., East Side, 85th to 86th St. N.E.C.						
76 W. 86th Cp.	102.2x100	6	619	1	$170,000	$310,000
76 W. 86th St. Corp.	102.2x100	6	631	61	205,000	340,000
S.E.C.						
86th St., North Side, Columbus Ave. to Central Park West.						
76 W. 86th St. Corp.	18x102.2	4	75	5	$17,000	126,000
76 W. 86th St. Corp.	17.6x102.2	4	73	106	17,000	20,000
E. Buchwald	17.6x102.2	4	71	6	17,000	26,000
Charles Gold	17.6x102.2	4	69	7	17,000	26,000
P. Holdinson	17.6x102.2	4	67	107	17,000	26,000
Frances Healy	18x102.2	4	65	8	17,000	26,000
D. Lahenson	17.10x 100.7	4	63	9	17,000	26,000
F. R. Smith	17.10x 100.2	4	61	10	17,000	26,000
M. Munro	18x102.2	4	59	110	17,000	24,000
R. R. Rabinan	17.6x102.2	4	57	11	17,000	42,000
D. Celrick	17.6x102.2	4	55	12	17,000	34,000
M. A. Plank & ano.	17.6x102.2	4	53	112	17,000	21,000
F. Altbaum	17.6x102.2	4	51	13	17,000	24,000
F. Altbaum	18.4x102.2	4	49	14	17,500	24,000
H. M. Archer	20x102.2	5	47	15	19,000	37,000
D. Palmer	20x102.2	5	45	16	19,000	16,000
P. Wenger	20x102.2	5	43	17	19,000	45,000
41 W. 85 St. Rlty. Corp.	20x102.2	5	41	117	19,000	65,000
A. Hart	20x102.2	5	39	18	19,000	65,000
A. Hart	21x102.2	5	37	19	20,000	65,000
C. Veadramis	20x102.2	5	35	20	19,000	50,000
Bertha Haberman	20x102.2	5	33	21	19,000	44,000
31 West Rlty.	21x100.2	5	31	121	20,000	45,000
Power Assocs., Inc.	20x102.2	5	29	22	19,000	55,000
27 W. 85th Cp.	20x102.2	5	27	23	19,000	55,000
Anne Arh	30x102.2	5	25	24	19,000	42,000
Tania Syrotiuk	20x102.2	5	23	25	19,000	60,000
Anne Hart	20x102.2	5	21	26	19,000	60,000
19 W. 85th St. Co.	20x102.2	5	19	27	19,000	15,000
Central Park West, 85th to 86th St. N.W.C.						
J. P. Assocs. Inc.	102.2x150	12	251	29	$390,000	$630,000
Hotel Peter Stuyves	102.2x150	12	255-9	38	500,000	975,000
S.W.C.						
86th St., South Side, Central Park West to Columbus Ave. S.W.C.						
M. C. Berg Rlty. Cp.	25x102.2	4	8	39	$35,000	$63,000
A. Y. Shiwotanka	67x102.2	15	10	40	140,000	370,000
H. C. Stern	25x102.2	5	14	42	47,500	70,000
J. Danon	25x100.2	5	16	43	47,000	63,000
L. F. Cantor	25x102.2	5	18	44	47,500	75,000
Clarkton Est., Inc.	94x102.2	15	20	45	205,000	625,000
I. & R. Weissblatt	22x102.2	5	28	49	39,500	85,000
30 W. 86th St. Cp.	22x102.2	5	30	50	42,000	85,000
Society for the Advancement of Judaism	25x102.2	5	32	51	Exempt	Exempt
30 W. 86th St. Cp.	25x102.2	5	34	52	52,500	135,000
Peter Green	25x102.2	5	36	53	52,500	65,000
Mary A. Eckert	25x102.2	5	38	54	47,500	70,000
Corliss Est., Inc.	75x102.2	16	40	58	165,000	450,000
46 W. 86th St. Inc.	25x102.2	4	46	68	47,500	95,000
Forty-Eight Realty Corp.	25x102.2	4	48	69	47,500	60,000
H. & R. Clifton	25x102.2	4	50	60	47,500	52,000
Section 4, Volume 7, Block 1200—86th St., North Side, Columbus Ave. to Central Park West. N.E.C.						
Andrew Sober Est.	80x100.8½	5	61	1	$110,000	$170,000
Wm. Shanhouse	42.6x 100.8½	5	53	2	95,000	200,000
M. I. N. Silverman	20x100.8½	5	55	4	35,000	60,000
51 W. 86th St. Cp.	67.6x 100.8½	16	51	5	165,000	490,000
H. & M. Gerson	25x100.8½	4	47	8	40,000	50,000
Drewbar Rlty. Cp.	25x100.8½	4	45	9	36,000	60,000
Drewbar Rlty. Cp.	25x100.8½	4	43	10	36,000	37,000
Hotel Cameron, Inc.	82.9x 100.8½	15	41	11	135,000	600,000
K. Felman	118x 100.8½	15	37	15	275,000	650,000
17 W. 86th St. Hotel, Inc.	114.6x 100.8½	15	25	19	265,000	855,000
Society for the Advancement of Judaism	60x100.8½	5	15	22	Exempt	Exempt
5 Park Apt., Inc.	96x100.8½	19	11	25	225,000	850,000
Central Park West, 86th to 87th St. N.W.C.						
W. & D. Hirshon et al.	201.5x 104 ir.	14	262	31	$710,000	$1,650,000
S.W.C.						
87th St., South Side, Central Park West to Columbus Ave.						
Alex. Boardman	22x100.8½	5.3	6	37	$18,000	$63,000
S. Tarasoff	20x100.8½	6	8	38	18,600	32,000
I. Kreitman	20x100.8½	1	10	39	18,500	32,000
N. R. Veltri	20x100.8½	5	12	40	18,500	31,000
L. Packer	20x100.8½	4-2	14	41	18,500	30,000
K. Regnault	20x100.8½	4	16	42	18,500	29,000
M. & H. Wohl	20x100.8½	4		142	18,500	60,000
Opus Rlty Cp.	40x100.8½	6	20-22	43	40,000	215,000
L. Staub	20x100.8½	4	24	45	18,500	32,000
26 W. 86th St. Rlty.	20x100.8½	4	26	46	18,500	58,000
28 W. 87th St. Co.	20x100.8½	5	28	146	18,500	42,000
D. V. Boucher & ano.	20x100.8½	4	30	47	18,500	29,000
H. L. Ellis	20x100.8½	4-2	32	48	18,500	44,000
E. Thomsen	20x100.8½	4	34	49	18,500	32,000
Amzie Cp.	20x100.8½	4	36	50	18,500	45,000
38 W. 87th St. Inc.	20x100.8½	4-3	38	150	18,500	62,000
Kaner Rlty. Cp.	22x100.8½	4	40	51	20,000	36,000
Kaner Rlty. Cp.	22x100.8½	4	42	151	20,000	37,000
Kaver Rlty. Cp.	23x100.8½	4	44	52	21,000	35,000
Benson Inv. Cp.	23x100.8½	4	46	152	21,000	33,000
R. E. Wolf	20x100.8½	4	48	53	18,500	30,000
G. & J. Heckle	20x100.8½	4	50	54	18,500	29,000
Benson Inv. Cp.	22x100.8½	4-2	52	55	20,000	32,000
Olga Junor	22x100.8½	4	54	56	20,000	32,000
Olga Junor	20x100.8½	4-2	56	57	20,000	32,000
Jacob Greenberg	20x100.8½	4	58	58	18,500	29,000
A. Garmise	18x100.8½	4	60	59	18,500	31,000
Risan Rlty. Cp.	18x100.8½	4	62	60	16,500	38,000
dax Wurm & ano.	17x100.8½	5	64	61	16,500	45,000
R. Haven & Alconer	18x100.8½	5	66	161	14,500	25,000
Zel Gezari	17x100.8½	5	68	62	16,500	32,000
H. Sonderegger	20x100.8½	4	70	63	18,500	36,000
Andrews Sobers Est.	80x100.8½	5	72	64	65,000	170,000
S.E.C.						
Section 4, Volume 7, Block 1201—87th St., North Side, Columbus Ave. to Central Park West. N.E.C.						
Real Est Part. Plan Inc.	30x 100.8½	5	67	1	$50,000	$105,000
Real Est Part. Plan Inc.	23.2x 100.8½	5	65	2	27,500	37,000
Real Est Part. Plan Inc.	23.2x 100.8½	5	63	3	27,000	37,000
Real Est. Part Plan Inc.	23.2x 100.8½	5	61	4	26,500	36,000
Real Est. Part. Plan Inc.	25.6x 100.8½	5	59	5	26,000	38,000
Bersam Eq., Inc.	20x100	4-2	57	6	18,500	31,000
G. & J. Auerbach	21x100.8½	4	55	7	19,600	31,000
G. H. Herbener	21x100.8½	4	53	8	19,500	31,000
A. S. Boekman	21x100.8½	4	51	9	19,600	32,000
R. Sklar	21x100.8½	4	49	10	19,500	35,000
619 Rlty. Corp.	21x100.8½	4	47	110	19,500	38,000
43 W. 87th St., Inc.	20x100.8½	5	45	11	18,500	39,000
43 W. 87th St., Inc.	20x100.8½	4	43	12	18,500	29,000
I. & P. Perlman	20x100.8½	5	41	13	18,500	35,000
A. & E. Nalmark	20x100.8½	5	39	113	18,500	38,000
L. Packer	20x100	4	37	14	18,500	47,000
A. & M. Ach	20x100	5	35	15	18,500	27,000
D. Aller, ano.	19x100.8½	5	33	16	17,500	43,000
3151 Corp.	20x100.8½	4	31	17	18,500	32,000
J. J. De Prume	20x100.8½	4-2	29	117	18,600	28,000
Gustaf Kralden	21x100.8½	4	27	18	19,500	30,000
Felix Hessberg	20x100.8½	6-2	25	19	18,500	60,000
Da Realty Corp.			23	20	18,500	36,000
C. La Mauro & ano.	20x100.8½	5	21	21	18,600	64,000
R. Kupperman	20x100.8½	4	19	22	18,500	32,000
B. Duborsky	20x100.8½	4	17	122	18,500	60,000
S. Pugatch	17x100.8½	5	15	23	17,000	30,000
S. Pugatch	16.6x 100.8½	5	13	24	16,500	33,000
S. Pugatch	16.6x 100.8½	6	11	124	16,500	32,000
S. Pugatch	16.6x 100.8½	6	9	25	16,500	32,000
S. Pugatch	16.6x 100.8½	5	7	26	16,600	32,000
H. Gibbs	17x100.8½	5	5	126	15,500	43,000
J. A. Fulton	50x100.8½	5	3	27	50,500	84,000
Central Park West, 87th to 88th St. N.W.C.						
Inv. Fund. Cp.	75.6½x100	13	271	29	$320,000	$415,000
Georgia Properties, Inc.	160	18	275	34	415,000	1,550,000
S.W.C.						
88th St., South Side, Central Park West to Columbus Ave.						
J. Stiendal et al.	17.6x 100.8½	5	14	39	$13,000	$30,000
Santiago Sixto	17.6x 100.8½	6	16	40	14,500	27,000
D. Hallon, Inc.	20x100.8½	4	18	140	17,000	50,000
R. Rosenstock & ano.	20x100.8½	4	20	41	17,000	30,000
Julieta R. Debono	20x100.8½	4	22	42	17,000	40,000
Banmur Rlty. Cp.	20x100.8½	4	24	43	17,000	40,000
S. L. S. Rlty. Inc.	23x100.8½	4	26	44	19,500	42,000
S. L. S. Rlty., Inc.	23x100.8½	4	28	45	19,500	42,000
S. L. S. Rlty., Inc.	23x100.8½	4	30	46	19,500	43,000
Pello Apt. Inc.	23x100.8½	4	32	47	19,500	36,000
A. D. E. Malmark	23x100.8½	4	34	147	19,500	36,000
M. Dreyer	22x100.8½	4	36	48	18,600	36,000
Assoc. World Trav.	22x100.8½	4-1	38	49	18,500	30,000
F. & P. Quirico	22x100.8½	4	40	50	18,500	32,000
C. J. Olsen	20x100.8½	5	42	51	17,000	37,000
A. Guglielmo	22x100.8½	4-1	44	52	18,500	37,000
G. Thousand Friend	20x100.8½	4-1	46	68	11,000	31,000
L. & C. Kolkin	20x100.8½	4-1	48	153	17,000	51,000
L. I. Hansen	20x100.8½	4	50	64	17,000	35,000
P. & F. Harder	20x100.8½	4-1	52	55	17,000	28,000
J. & J. Feldman	20x100.8½	4	54	56	17,000	30,000
M. Kelly	19x100.8½	4-1	56	156	16,000	25,000
A. Dorman	19x100.8½	4	58	57	16,000	32,000
Cedol Realty Corp.	119x100.8	6	60	58	115,000	250,000
72 W. 88 St. Cp.	45x100.8½	5	72	63	100,000	145,000
S.E.C.						
Section 4, Volume 7, Block 1202—88th St., North Side, Columbus Ave. to Central Park West. N.E.C.						
Freeman Ests., Inc.	100x100.8	1	69-73	1	$160,000	$260,000
Unimer Rlty. Cp.	25x100.8	V	..	105	15,000	15,000
Eswelt Rlty. Cp.	20x100.8½	4	65	6	17,000	28,000
Inc.	125.10½x					
Anita Schwartzberg	20x100.8½	4	63	7	17,000	45,000
F. R. Rosenbaum	20x100.8½	4	61	8	17,000	28,000
P. Hellvell	20x100.8½	5	59	108	17,000	65,000
H. Payon	20x100.8½	4-2	57	9	17,000	45,000
Mary Papal	20x100.8½	4	55	10	17,000	28,000
W. Urban	20x100.8½	4	53	11	17,000	46,000
51 W. 88th St. Rlty. Corp.	20x100.8½	5	51	12	17,000	50,000
Thuuys Cp.	20x100.8½	4	49	112	17,000	38,000
E. Quirico	20x100.8½	5	47	13	17,000	45,000
A. & A. Sirola	20x100.8½	5	45	14	17,000	70,000
N. & Felih	21x100.8½	4	43	15	17,600	43,000
City of New York	21x100.8½	4	41	16	17,500	48,000
Marab Rlty. Cp.	21x100.8½	4	39	116	11,500	49,000
R. Rosenstock	21x100.8½	4	37	17	17,500	38,000
M. J. N. Hldg. Cp.	21x100.8½	4-2	35	18	17,500	33,000
J. S. Rabin	20x100.8½	4	33	19	17,000	29,000
Lena Levine	20x100.8½	4	31	20	17,000	39,000
P. & M. McKenna	20x100.8½	4	29	21	17,000	29,000
A. A. Sereing	20x100.8½	4	27	121	17,000	29,000
A. Boekman	20x100.8½	4-2	25	22	17,000	29,000
C. Lewis	19x100.8½	5	23	23	16,000	60,000
Adele S. Sour	19x100.8½	4	21	24	16,000	42,000
Rose Godin	19x100.8½	4	19	25	16,000	26,000
Albert A. Sereing	18x100.8½	4	17	125	*14,800	22,100
S. Levine	25x100.8½	5	15	26	23,000	62,000
S. Levine	25x100.8½	5	13	27	23,000	62,000
S. Levine	25x100.8½	5	11	28	22,000	62,000
Central Park West, 88th to 89th St. N.W.C.						
Walden School	75.6½x100	4	281	29	Exempt	Exempt
Himlx Co. Inc.	125.11x 160 ir.	12	285	36	$370,000	$625,000
S.W.C.						
89th St., South Side, Central Park West to Columbus Ave.						
Franklin Sch. Bldg.	40x100.8½	4	18	40	$34,000	$60,000
Susan Ten Eyck	20x100.8½	4	22	41	17,000	29,000
H. Kaempfer	20x100.8½	4-2	24	141	11,000	40,000
O. Stein & ano.	20x100.8½	5	26	42	17,000	60,000
R. Karp	20x100.8½	4	28	43	17,000	37,000
Bessie Hoefort	20x100.8½	4	30	44	17,000	29,000
E. Laursen	20x100.8½	4	32	45	17,000	38,000
Benrose Apts., Inc.	20x100.8½	4	34	145	17,000	25,000
J. M. Szabo	20x100.8½	4	36	46	17,000	28,000
Rad Bldg. Corp.	20x100.8½	4	38	47	17,000	29,000
N. Syrorick	20x100.8½	5	40	48	17,000	30,000
Bessie Noonan	20x100.8½	4	42	49	17,000	27,000
Mary McDonough	20x100.8½	4	44	149	17,000	27,000
M. Zivyak	20x100.8½	4	46	50	17,000	42,000
E. Froehlich	20x100.8½	4	48	51	17,000	30,000
Romanian Orth. Ch.	20x100.8½	4	50	52	Exempt	Exempt
A. Hellman	20x100.8½	4	52	53	17,000	29,000
54 W. 89 St. Rlty Cp.	20x100.8½	4	54	153	17,000	34,000
Louis Sperling	20x100.8½	4-2	56	54	17,000	26,000
58 Mgmt. Cp.	20x100.8½	4	58	55	11,000	26,000
S. S. Luby	20x100.8½	4-2	60	56	11,000	40,000
J. Neuman	20x100.8½	4-2	62	57	17,000	43,000
R. D. Knight	20x100.8½	4	64	157	17,000	40,000
Lomban, Inc.	20x100.8½	4	66	58	17,000	25,000
Odar Rlty. Corp.	20x100.8½	4	68	59	17,000	26,000
D. Aller & ano.	20x100.8½	4	70	60	16,000	38,000
Ber-Pal Rlty Cp.	36.4x 100.8½	5	72	61	34,500	69,000
J. P. Wernick	36x100.8½	5	74	63	35,500	69,000
M. Malaisky & ano.	27.8x 100.8½	5	78	64	16,500	87,000
S.E.C.						
Section 4, Volume 7, Block 1203—Columbus Ave., East Side, 89th to 90th St.						
Dandcoe Rlty. Cp.	25.8½x100	5	609	4	$31,000	$48,000
E. Levitt & ano.	50x75	1	613	63	65,000	82,000
L. Malal, et al.	50.8½x75	5	617	61	64,000	115,000
S.E.C.						
89th St., North Side, Columbus Ave. to Central Park West. N.E.C.						
845 Amsterdam Rlty. Corp.	37x75	5	77	1	$65,500	$100,000
845 Amsterdam Rlty. Corp.	21x75	5	75	2	20,000	38,000
845 Amsterdam Rlty. Corp.	42x75	5	73	3	36,000	55,000
M. Mandel & ano.	17.6x 100.8½	4	71	5	14,500	37,000
A. Salomon	18x100.8½	3	69	6	15,000	22,000
N. Horan	18x100.8½	3-2	67	7	15,000	22,000
Anthony Sirola	18x100.8½	3-2	65	107	15,000	24,000
J. Kirby	18x100.8½	3-2	63	8	15,000	22,000
A. Levine & ano.	18x100.8½	3	61	9	15,000	22,000
Roze Plank	18x100.8½	3	59	109	15,000	22,000
Gefney Rlty. Cp.	19.6x 100.8½	4-2	57	10	16,500	29,000
J. E. Sperber	20x100.8½	4	55	11	17,000	29,000
N. Kashin	21x100.8½	4-2	53	12	17,500	60,000
S. Kross	21x100.8½	4	51	112	17,500	33,000
T. Feldman	22x100.8½	4	49	13	18,500	39,000
Jean Dormaine	21x100.8½	4	47	14	17,500	31,000
L. Opibiler	21x100.8½	4-2	45	15	17,500	37,000
J. MacPherson	20x100.8½	4-2	43	16	17,000	25,000
L. & E. Lubinsky	21x100.8½	4-2	41	17	17,500	75,000
A. Naplany	18x100.8½	5	39	117	15,000	42,000
V. Hallan, Inc.	19x100.8½	5	37	18	16,000	50,000
D. A. Brennan	20x100.8½	4	35	19	17,000	32,000
E. Froehlich	19x100.8½	4	33	20	16,000	42,000
A. & A. Sirola	20x100.8½	5	31	21	17,000	55,000
A. Sirola	19x100.8½	5	29	121	16,000	37,000
L. Asher	20x100.8½	4	27	22	17,000	27,000
Milton Knopf	19x100.8½	5	25	23	16,000	35,000
Irene Friedman	20x100.8½	4	23	24	17,000	55,000
Yetta Karpe	19x100.8½	4	21	124	16,000	27,000
1067 First Av. Cp.	20x100.8½	4	19	25	17,000	60,000
F. Maurbleier	19x100.8½	4	17	26	16,000	30,000
L. Levine	19x100.8½	1	15	27	16,000	40,000
L. & S. Levine	19x100.8½	5	13	127	16,000	55,000
G. A. A. Miller	18x100.8½	4	11	28	15,000	29,000
Central Park West, 89th to 90th St. N.W.C.						
Blackport Ests., Inc.	50.8½x100	7	291	29	$110,000	$115,000
293 Central Park W., Inc.	50x100	5	292	31	110,000	135,000
295 Cent. P. W., Inc.	100.8x100	18	291	34	270,000	975,000
S.W.C.						
90th St., South Side, Central Park West to Columbus Ave.						
H. & R. Orloff	25x100.8½	6	2	37	$21,000	$75,000
G. Childakis	19x100.8½	6	4	38	16,000	75,000
6-8 Park Central Re.	19x100.8½	5	6	138	16,000	47,000
6-8 Park Central Re.	18x100.8½	4	8	39	15,000	47,000
Minnie Feith, et al.	19x100.8½	4	10	40	16,000	35,000
John A. McKay	21x100.8½	4	12	41	17,500	29,000
F. Brusco	21x100.8½	5	14	42	17,500	55,000
C. & A. Scanlon	21x100.8½	5	16	142	17,500	40,000
C. & J. Rocco	21x100.8½	4-3	18	43	17,500	29,000
J. & J. Feldbaum	21x100.8½	5	20	44	17,500	31,000
Uphallan Cp.	20x100.8½	5	22	45	17,000	42,000
24 W. 90th St. Corp.	20x100.8½	4	24	46	17,000	33,000
G. & M. Shameson	20x100.8½	4	26	146	17,000	29,000
N. Rosen	20x100.8½	3	28	47	15,000	34,000
30 W. 90 St. Cp.	60x100.8½	9	30	48	5,500	265,000
V. Pardi	20x100.8½	4	36	150	16,000	39,000
C. Nielsen	20x100.8½	3	38	51	17,000	23,000
Torah Vaavoda Ctr.	20x100.8½	3	40	52	Exempt	Exempt
F. Nerineth	19.8x100.8½	3	42	53	16,500	23,000
A. F. & C. W. Rose	20x 100.8½	4	44	54	17,000	33,000
16 W. 90 St. Cp.	20x100.8½	4	46	154	16,000	40,000
Aytal Rlty.	60x100.8½	5	50	65	17,000	27,000
54 W. 90th St. Cp.	19.1x 100.8½	5	54	65	55,000	115,000
Orn Rlty. Cp.	18.9x 100.8½	4	56	168	15,500	25,000
Sandrase Rlty. Cp.	19.9x 100.8½	4-2	58	69	15,500	28,000
Koldy Realty Corp.	18.9x 100.8½	4-2	60	60	15,500	27,000
F. J. Gagliano	25x100.8½	5	80	160	23,500	35,000
Section 4, Volume 7, Block No. 1204—Columbus Ave., East Side, 90th to 91st St. N.E.C.						
J. T. Jaslellie	25.8½x68.8	5	621	1	$15,500	$56,000
Staid Rlty. Cp.	25x66.8	5	623	2	22,000	30,000
V. S. Grasscino	25x66.8	5	625	3	22,000	32,000
S. Neuburger, Inc.	25x66.8	5	627	4	22,000	32,000
J. & B. H. Bechtek	25.8½x75	5	629	64	24,000	30,000
L. Blase Rlty. Corp.	25x75	5	631	63	23,500	28,000
Rue Realty Corp.	25x75	5	633	62	23,500	34,000
Hagen Realty Co.	25x75	5	635	61	38,000	50,000
S.E.C.						
90th St., North Side, Columbus Ave. to Central Park West.						
Martha Vermes	33.4x 100.8½	6	69	104	$31,500	$100,000
57 W. 90 St. Inc.	18.9x 100.8½	4	67	5	15,500	25,000
Mills & Cohn	18.9x 100.8½	3-2	65	6	15,500	21,000
E. Weiss	18.9x 100.8½	3	63	106	15,500	37,000
P. V. Moleiro	18.5x 100.8½	5-2	61	7	15,600	21,000
W. E. Rislofi	18.9x 100.8½	4-2	59	8	15,500	28,000
Jaspol Rlty. Cp.	18.9x 100.8½	5	57	9	15,500	45,000
55 W. 90th St., Inc.	18.9x 100.8½	4-2	55	109	15,501	25,000
Sarah Rlty. Cp.	18.11x 100.8½	6	53	10	16,500	60,000
Philip Inv. Cp.	17x 100.8½	4-2	51	11	14,500	24,000
G. Monti	16.8x 100.8½	4-2	49	111	14,000	24,000

See last page for footnotes

Owner or Occupant	Size of Lot	Stories High	St. No.	Lot No.	Value of Real Estate Unimproved	Value of Real Estate with Improvements Thereon
A. Hallan, Inc R. O.	16.5x 100 8½	4-2	47	12	14,000	36,000
90 Park Corp.	18.6x 100.8½	5	45	13	15,500	35,000
Maggie C. Smith	20x100 8½	1-3	43	14	17,000	25,000
McGill Smith	19x100.8½	1-2	41	15	14,500	22,000
N. M. Saleh	117x100 8½	12	35	16	110,000	695,000
F. Lippok	17x100.8½	5	27	20	13,000	38,000
E. Rekowski	17x100 8½	5	25	120	14,000	34,000
G. Diebert & ano	16 5x 100 8½	5	23	21	18,500	29,000
H. E. Delleca	19x100 8½	4	21	22	15,000	23,000
19 W. 90 St. Cp.	18x100.8	3	19	23	15,000	33,000
M. Melville	18 6x100.8	3	17	123	16,500	22,000
E. & W. Bobrick	20x100.8½	4	15	21	15,500	26,000

Central Park West, 90th to 91st St.

Owner or Occupant	Size of Lot	Stories High	St. No.	Lot No.	Value Unimproved	Value with Improvements
Eldorado Twrs. Ltd.	201.5x 200 ir. N.W.C.	29	300	29	$790,000	$3,950,000

S.W.C.

91st St., South Side, Central Park West to Columbus Ave.

Owner or Occupant	Size of Lot	Stories High	St. No.	Lot No.	Value Unimproved	Value with Improvements
Wydkram Rlty. Cp.	18x100.8½	4	22	140	$13,500	$25,000
B Elzas	18x100 8½	5	24	.	13,500	33,000
Charlotte Polak	18x100.8½	4-2	26	42	13,500	25,000
A. Bernstein	18x100.8½	4	28	142	13,500	30,000
Alois Herda	18x100 8½	4	30	13	13,500	25,000
Alois Herda	18x100.8½	4	32	44	13,500	25,000
Raml Bldg. Cp.	18x100 8½	5	34	45	13,500	30,000
Rose Lauter	18x100.8½	4	36	145	13,500	23,000
M. Kersh	18x100 8½	4	38	46	13,500	23,000
Wydkram Rlty. Cp.	18x100.8½	4-2	40	47	13,500	20,000
M. McKenna	18x100 8½	3	42	147	13,500	20,000
John Gagliano	18x100 8½	3	44	48	13,500	20,000
M. Gazielu	18x100 8½	3	46	49	13,500	21,000
Reinhold, et al.	18x100 8½	4	48	50	13,500	22,000
J. Nelson	18x100 8½	4	50	150	13,500	33,000
B. Blush	18x100.8½	5	52	51	13,500	31,000
M. Killol	18x100.8½	5	54	53	18,000	40,000
D. Skolnick & ano.	20x100.8½	5	56	53	11,500	24,000
Rose Hirsch	19x100 8	4	58	153	16,000	26,000
M. Foley	20x100.8½	4	60	54	14,500	24,000
A. Kleinman & ano.	19x100.8½	4	62	55	16,500	35,000
J. Rocco	20x100 8½	5	64	56	11,500	28,000
Bakum Rlty Co. Inc	19x100 8½	1	65	156	15,000	24,000
Chas. Hanann	20x100.8½	4	68	57	16,000	22,000
R. Flores	21x100 8½	3	70	58	16,000	23,000
F. Perlman	21x100 8½	3-1	72	59	16,000	23,000
A. Argiros	21x100.8½	3	74	60	16,000	22,000
Emcol Rlty. Cp.	25x100.8½	5	80	160	21,500	40,000

Section 4, Volume 7, Block No. 1205—Columbus Ave., East Side, 91st to 92d St.

N.E.C.

Owner or Occupant	Size of Lot	Stories High	St. No.	Lot No.	Value Unimproved	Value with Improvements
641 Columbus Rlty. Cp.	60 8½x80	5	641	1	$68,000	$130,000
Colsen Rlty. Cp.	25x80	5	645	3	24,500	33,000
647 Columbus Rlty. Cp.	25x80	5	647	4	24,500	55,000

91st St., North Side, Columbus Ave. to Central Park West.

Owner or Occupant	Size of Lot	Stories High	St. No.	Lot No.	Value Unimproved	Value with Improvements
A. Magnone	27x100.8½	5	63	104	$23,000	$49,000
Wilbin Rlty. Cp.	18x100.8½	5	61	5	13,500	55,000
V. Lopez	18x100.8½	3	59	8	Exempt	Exempt
Addie Beldner	45.11x 100.8½	6	13-15	22	38,500	96,000
Casa Blanca Bldg. Corp.	45x100.8½	6	9	24	37,500	100,000
A. Roth, Inc.	57x100.8½	6	5	26	47,500	125,000

Central Park West, 91st to 92d St.

N.W.C.

Owner or Occupant	Size of Lot	Stories High	St. No.	Lot No.	Value Unimproved	Value with Improvements
A. Haberman	100.8½x120	12	315	29	$250,000	$530,000
Ardsley Equit., Inc.	100 8½x 263.2	19	320	34	435,000	2,275,000

S.W.C.

92d St., South Side, Central Park West to Columbus Ave.

Owner or Occupant	Size of Lot	Stories High	St. No.	Lot No.	Value Unimproved	Value with Improvements
Barney Rlty Corp.	25x100.8½	5	74	60	$21,000	$40,000
Barney Rlty Corp.	20 6x 100 8½	5	76	61	19,000	35,000
Barney Rlty. Corp.	20x100.8½	5	78	62	19,000	44,000
Barney Rlty. Corp.	20x100.8½	5	80	63	19,500	41,000
Barney Rlty. Corp.	39.8x 100 8½	5	82	64	85,000	135,000

S.E.C.

Section 4, Volume 7, Block No. 1206—92d St., North Side, Columbus Ave. to Central Park West.

N.E.C.

Owner or Occupant	Size of Lot	Stories High	St. No.	Lot No.	Value Unimproved	Value with Improvements
Gussol Realty Corp.	40x100.8½	5	79	1	$34,500	$110,000
Gussol Realty Corp.	20x100.8½	5	77	3	18,500	23,000
Jacob Goldberg, et al.	40x100.8½	5	75	4	37,000	65,000
May Mittleman	25x100.8½	5	73	5	19,000	40,000
B. I. Hanson	20x100 8½	4	71	6	15,000	26,000
Grunnell Rlty. Cp.	20x100 8½	3	69	7	15,000	22,000
Annie Calkins	20x100.8½	3	67	8	15,000	22,000
J. Mark	20x100 8½	3	65	108	15,000	22,000
A. J. Wheeler, Jr.	20x100.8½	3	63	9	14,500	22,000
P & J Hirth	120x100 8½	6	61-51	10	100,000	460,000
B. T. Nevins	20x100.8½	3	49	15	15,000	20,000
M & J. Chase	20x100.8½	3	47	16	13,500	22,000
S. Fread	120x100.8½	12	35	17	100,000	600,000
J. P. Lyford	20x100 8½	1	33	21	13,500	42,000
J. Katz	16.10x 100 8½ ir.	3	31	121	12,000	23,000
S. Laub et al	81 2x 100.8½ ir.	7	7	22	70,000	215,000
S. Sneider et al.	50x100 8½	6	3	28	42,000	120,000

Central Park West, 92d to 93d St.

N.W.C.

Owner or Occupant	Size of Lot	Stories High	St. No.	Lot No.	Value Unimproved	Value with Improvements
A. D. Schlechter	75 8½x125	16	321	29	$215,000	$670,000
Park Cen. Rlty. Cp.	50x125	7	325	32	115,000	155,000
Man. Central Pk. W Cp.	75 8½x125	16	327	31	216,000	740,000

S.W.C.

93d St., South Side, Central Park West to Columbus Ave.

Owner or Occupant	Size of Lot	Stories High	St. No.	Lot No.	Value Unimproved	Value with Improvements
Masallets Rlty. Cp.	60x100.8½	7	4	33	$37,500	$130,000
L B Rlty. Cp., Inc.	25x100.8½	4	8	40	15,500	37,000
J. Schillinger	60x100 8½	6	10	41	37,500	125,000
H. Gutherz	37.6x 100 8½	5	36	43	28,000	62,000
H. Gutherz	37.6x 100 8½	5	38	44	28,000	62,000
L. Jay Rlty., Inc.	37 6x 100.8½	5	40	46	28,000	46,000
L. Jay Rlty., Inc.	37.6x 100 8½	5	42	47	28,000	62,000
Ebra Realty Cp.	20x100 8½	5	44	49	13,500	50,000
E. Solmay	35x100 8½	5	46	50	26,000	60,000
E. Solmay	20x100.8½	5	48	51	15,000	29,000
C. Wagner	15x100 8½	5	50	52	12,000	26,000
Geo R. Boschen Est.	32x100 8½	5	52	53	21,600	85,000
Anngert Rlty. Cp.	28.8x 100.8½	5	54	54	18,000	42,000
J. A. Harris	26 8x 100.8½	5	56	55	15,000	40,000
Mid Equitie Inc.	25 6x 100 8½	5	58	56	15,000	40,000
Dorothy Culkin	20x100 8½	5	60	57	13,500	25,000
L. Maglo	37 6x 100 8½	5	62	58	27,000	49,000
F. Dora	37 6x 100.8½	5	64	60	27,000	60,000
C. Seiffer & ano.	19 2x 100.8½	5	66	61	15,500	25,000
68 W. 93 St. Rlty Cp	27 6x 100 8½	5	68	62	22,500	67,000
Reservoir Ests., Inc.	27 6x 100.8½	5	70	63	23,500	75,000
Shellson Rlty Cp.	25 10x 100 8½	5	72	64	62,500	90,000

S.E.C.

Section 4, Volume 7, Block No. 1207—Columbus Ave., East Side, 93d to 94th St.

N.E.C.

Owner or Occupant	Size of Lot	Stories High	St. No.	Lot No.	Value Unimproved	Value with Improvements
Wm. S. Kaufman et al.	76.1x100 ir.	6-1	631-637	1	$95,000	$115,000
133 E. 94th St. Cp.	24 7½x 114 ir.	5	631	160	31,500	35,000
Columbus Props., Inc.	25x105	5	639	64	23,000	44,000
Midwest Prop., Inc	72.8½x55	5	645	62	65,000	105,000

S.E.C.

93d St., North Side, Columbus Ave. to Central Park West.

Owner or Occupant	Size of Lot	Stories High	St. No.	Lot No.	Value Unimproved	Value with Improvements
Ida Grossman	17x 72 11 ir.	5	67	5	$11,500	$17,000
B & D Park Rlty. Corp.	53x 100 3 ir.	6	57	6	25,000	150,000
Twin Garage & Supply Co.	50x 100 8½ ir.	1	55	9	45,000	120,000
D. Frankl	16.8x 66 2 ir.	3	49	11	8,000	14,000
Irvsam Estates, Inc.	16 8x ir.	3	47	111	11,500	16,000
P. Cozombolidis	16 9x 61 2 ir.	3	45	12	8,000	14,000
Irvsam Estates, Inc.	75x 100 8½ ir.	8	37	18	60,000	195,000
F. Bosomo	19x100 8½	4	35	16	11,500	20,000
A. Golwasser	19x100.8½	4	33	17	13,000	27,000
31 W. 93d St. Cp.	19x100 8½	4	31	117	13,000	33,000
Claire Kirchel	20x100 8½	4	29	18	13,500	21,000
S. J. O'Kane	20x100 8½	4	27	19	13,500	19,000
L. Zitrin	20x100 8½	4	23	20	13,500	21,000
G. Perawon	20x100 8½	1	23	21	13,500	36,000
T. Ostrowitz	20x100 8½	4	21	121	13,000	20,000
E. A. Kenny et al.	19 7½x 100.8	4	19	22	12,500	34,000
Columbia Grammar School	75x100.8½	4	17	23	Exempt	Exempt

Central Park West, 93d to 94th St.

N.W.C.

Owner or Occupant	Size of Lot	Stories High	St. No.	Lot No.	Value Unimproved	Value with Improvements
Bennet Gordon et al.	125 8½x 173 4½ ir.	12	331-333	29	$100,000	$700,000
West Central Assoc.	75 8½x 181.5 ir.	15	336	31	250,000	875,000

S.W.C.

94th St., South Side, Central Park West to Columbus Ave.

Owner or Occupant	Size of Lot	Stories High	St. No.	Lot No.	Value Unimproved	Value with Improvements
Felicia Rlty Cp	18 9x 100.8½	4	20	10	$11,500	$19,000
Columbia Grammar School	18.8x 100 8½	3-2	22	41	Exempt	Exempt
Columbia Grammar School	18.9x 100.8½	3	24	141	Exempt	Exempt
Col. Grammar Sch.	17 6x 100.8½	1	26	12	Exempt	Exempt
Col. Grammar Sch.	18 9x 100.8	1-1	28	142	Exempt	Exempt
Security Order Cp.	16 9x 100 8½	1	30	43	11,500	17,000
S. J. Nilson	19 6x 100 8½	4-3	32	44	12,500	21,000
J. Reilly	17 6x 100.8½	4-3	34	45	12,000	22,000
H. R. Holder	17 6x 100 8½	1-1	36	46	12,000	21,000
Fermax Rlty. Corp.	18 6x 100 8½	4-3	38	146	12,500	27,000
M. Sammon	18.6x 100.8½	3-1	40	47	12,500	18,000
Elerica Rlty. Cp.	16.9x 100 8½	4	42	48	11,500	23,000
W. G. Fletcher	17x100.8½	3	44	149	11,500	22,000
W & P Houlton	11.6x 101.8½	3	46	49	10,000	14,000
A. Halpern	25x100.8½	5	48	50	17,000	51,000
A. Halpern	25x100 8½	5	50	51	17,000	51,000
C. F. T. W. Rlty Cp.	30x100 8	5	52	52	31,000	105,000
J. Katz	25x100 8	4	60	54	17,000	35,000
Delta Syndicate Inc.	18x100.8½	3	62	55	12,000	22,000
M. Basora	18x100.8½	3	64	155	12,000	18,000
Marie Polcalk	18x100.8½	3	66	56	12,000	18,000
D. Walber	18x100 8½	3	68	57	12,000	18,000
C. M. O'Grady	18x100.8½	3	70	157	12,000	18,000
I. Klosk	18x100 8½	1	72	58	12,000	35,000
G. Labak & ano.	17x100 8½	3	74	59	11,500	19,000
H. Hankin	20x100.8½	5	76	60	13,500	42,000
G & E. Chesin	50x72.9½	5	78	61	33,000	67,000

Section 4, Volume 7, Block No. 1208—Columbus Ave., East Side, 94th to 95th St.

N.E.C.

Owner or Occupant	Size of Lot	Stories High	St. No.	Lot No.	Value Unimproved	Value with Improvements
Emma Lehrburgher	25 8½x80	5	701	1	$38,500	$58,000
Red Hook Rlty. Cp.	25x80	5	703	2	25,000	30,000
Red Hook Rlty. Cp	25x80	5	705	3	25,000	30,000
Rudo Rlty Corp.	25x80	5	707	4	25,000	31,000
Geo. Bessen	25x80	1	709	64	25,000	31,000
713 Col. Ave. Corp.	50x80	5	713	62	50,000	105,000
S. Willman	25 8½x80	5	715	61	38,500	65,000

S.E.C.

94th St., North Side, Columbus Ave. to Central Park West.

Owner or Occupant	Size of Lot	Stories High	St. No.	Lot No.	Value Unimproved	Value with Improvements
S & F. Pitkin	20x100 8½	5	77	104	$13,500	$33,000
N. Schneck	21x100.8½	4	75	5	14,000	25,000
N. Schneck	19x100 8½	4	73	6	13,000	21,000
E. & J. Reilly	20x100 8½	3	71	7	13,000	21,000
S. E. Marcus	20x100 8½	3	69	107	13,000	23,000
Hoey Rlty. Cp.	20x100 8½	3	67	8	13,000	21,000
J. Nissenbaum	18x100 8½	3	65	9	12,000	21,000
C. E. & C. Rlty. Cp.	18x100 8½	1	63	10	12,000	11,000
D. Walsh	18x100 8½	3	61	110	13,000	21,000
Joy L. Smith	20x100 8½	3	59	11	13,500	25,000
L. Egli	20x100 8½	3	57	12	13,500	22,000
J. King	20x100 8½	4	55	18	13,500	27,000
Renaurden Rlty Cp.	20x100 8½	5	53	14	13,500	39,000
51 W. 94th St. Rlty. Corp.	20x100.8½	4	51	111	13,500	23,000
Florscheim Cp.	20x100 8½	1	49	15	13,500	25,000
P. Hill	14x100.8½	3	47	16	9,500	15,000
J. B. Meyer	19 9x 100 8½	3	45	116	13,500	20,000
43 W. 94 St. Rlty Cp.	17 9x 100 8½	3	43	17	12,000	35,000
H. O'Leary	17.9x 100.8½	3	41	117	12,000	19,000
Alfred Sheinwold	17.9x 100.8½	3	39	18	12,000	19,000
W. Zeriff	17 9x 100.8½	3	37	19	12,000	19,000
H. & D. Raymond	19 5x 100 8½	3	35	20	13,500	21,000
C. D. Kreuger	13.11x 100.8½	4	33	21	9,000	17,000
S. Wald	12 5x 100 8½	4	31	121	8,500	30,000
F. M. Goebel	16x100 8½	3	29	22	11,000	20,000
J. Nissenbaum	16x100 8½	3	27	122	11,000	20,000
A. Manganlo & ano.	17 6x 100 8½	1	25	23	12,000	36,000
Willie Rlty. Cp	16 5x 100.8½	3	23	24	11,000	25,000
21 W. 94 St. Cp	15x100 8½	3	21	124	12,000	23,000
Richard Rosner	16x100.8½	3	19	25	11,000	22,000
Mary Rainsey	15x100 8½	4	17	26	12,000	26,000
J. Brady	18x100 8½	4	15	27	12,000	21,000
W. J. & M. Rlty. Co Inc	19x100 8½	4	11	127	12,000	24,000

Central Park West, 94th to 95th St.

N.W.C.

Owner or Occupant	Size of Lot	Stories High	St. No.	Lot No.	Value Unimproved	Value with Improvements
350 C. P. W., Inc.	201 5x 120 ir.	16	350	21	$600,000	$2,850,000

S.W.C.

95th St., South Side, Central Park West to Columbus Ave.

Owner or Occupant	Size of Lot	Stories High	St. No.	Lot No.	Value Unimproved	Value with Improvements
M. H. Pryar	16 5x 100 8½	3	6	137	$11,000	$36,000
C. F. & G. R. Poeffler	16 8x 100 8½	3-2	8	38	11,500	27,000
C. Loeffler	18x100 8½	4	10	39	12,000	22,000
P. L. Shimer	19x100 8½	4	12	139	13,000	33,000
R. W. & M. Sobleso Rlty Cp.	15x100 8½	4	14	40	12,000	25,000
G. P. Caumanlaros & ano.	20x100 8½	4-2	16	41	13,500	60,000
M. Hodnar	18x100 8½	3-3	18	42	12,000	19,000
20 W. 95 St. Cp.	19x100 8½	3	20	142	13,000	39,000
Hekiel Bldg. Cp.	19x100 8½	3	22	43	13,000	40,000
G. E. T. M. Norford	18x100 8½	1	24	44	12,000	29,000
E. & J. Schaal	18x100 8½	1	26	45	12,000	33,000
Hans Kok	18x100 8½	3	28	145	12,000	30,000
Daving Rlty. Cp.	18x100 8½	3	30	46	12,000	30,000
Poetwar Bldg. Rlty Cp.	18x100 8½	4	32	47	12,000	34,000
34 W. 95th St. Cp.	18x100 8½	3-2	34	48	12,000	19,000
A. Robinson	18x100 8½	3	36	148	12,000	33,000
M. Cummings	13 6x 100 8½	3-3	38	49	12,500	30,000
40 W. 95th St. Cp.	37x 100.8½	3	40	50	25,500	104,000
L. M. Fowler	21x100 8½	3	41	51	13,000	25,000
J. & A. Fine	55x100 8½	9	46	52	11,000	210,000
Hobart Inc	17x100 8½	3	52	54	10,500	30,000
19 W. 95th St. Cp.	19x100.8½	3	54	55	12,000	30,000
Est. of Bertha Alsberg	19x100 8½	3	56	56	13,000	21,000
D & D Fitzgerald	17x100 8½	3	58	156	11,500	20,000
Silvermage Rlty Cp	18x100 8½	1	60	57	12,000	21,000
F. Garfield	18x100 8½	4	62	58	13,000	21,000
61 W. 95 St. Cp.	17x100 8½	4	64	158	11,500	18,000
P. Gregg	19x100.8½	3	66	59	13,000	21,000
68 W. 95 St. Cp.	18x100.8½	3	68	60	12,000	30,000
Athild Corp.	20x100 8½	5	70	161	13,500	60,000

Section 4, Volume 7, Block No. 1209—Columbus Ave., East Side, 95th to 96th St.

N.E.C.

Owner or Occupant	Size of Lot	Stories High	St. No.	Lot No.	Value Unimproved	Value with Improvements
J. Conroy	25 2½x 100.6 ir.	6	731	1	$101,000	$155,000
Beada B. Persell	25.2x 85 0½ ir.	6	723	2	27,000	33,000
Clifton Rlty. Cp.	25 2x 85 0½ ir.	6	725	3	37,500	85,000
Smerba Rlty Cp	25 2x 90 7½ ir.	1	727	1	29,000	31,000
Amsterdam Rlty Cp	25 2x 95.1½ ir.	6	726	64	28,500	41,000
Morris Fiegel	25 2x 96 8½ ir.	5	721	63	29,000	37,000
733 Columbus	29 1½x 74 0	5	733	62	29,500	41,000
733 Columbus Ave. Corp.	21x 61 8	6	735	61	35,000	60,000

S.E.C.

96th St., North Side, Columbus Ave. to Central Park West.

Owner or Occupant	Size of Lot	Stories High	St. No.	Lot No.	Value Unimproved	Value with Improvements
J. Aurnitz	19 7x 101 2 ir.	4	75	104	$10,500	$20,000
44 W. 93d St. Cp.	18x100 8½	4	73	5	11,000	20,000
Yoel Rlty. Cp.	50x100 8½	10	65	9	70,000	315,000
Hoxey Rlty. Cp.	80x100 8½	9	55	109	57,000	255,000
W. Bobrick	18x100 8½	3	51	13	11,000	17,000
Wm. E. Hecker	18x100.8½	3	49	113	13,000	19,000
M. W. White	18x100 8½	3	47	14	12,000	18,000
H. K. Herbeuer	18x100.8½	3	45	15	12,000	19,000
A. J. Fitzgerald	17 8x 100.8½	3	43	16	*10,000	*15,500
Frank L. Gregory & ano	16 6x 100.8½	3	39	116	11,000	21,000
K. M. Travers, et al	16x100.8½	3	37	17	11,000	10,000
J. G. Baumgaertner	16x100 8½	3	35	18	11,000	10,000
L. S. & M. V. Everson	17.6x 100.8½	3	33	118	12,000	18,000
H. Kok	17 6x 100 8½	3-1	31	19	12,000	19,000
Henry K. White	17x100 8½	3	29	20	11,000	18,000
C. F. Loeffler	17x100 8½	3	27	120	11,000	12,000
25 W. 96th St. Corp.	17.4x 100.8½	4	25	21	11,500	30,000
John O'Connor	20x100.8½	3	23	22	13,000	22,000
Solbrau Rlty. Cp.	19x100 8½	3	21	23	13,000	22,000
Poel War Rlty. Im.	18 6x 100 8½	3	19	123	12,500	32,000
Poel War Rlty Cp	18x100 8½	3	17	24	12,000	32,000
J. Woodruff	19x100 8½	4	15	25	13,000	39,000
Chas. Carey	18x100.8½	4	11	26	12,000	21,000
W. Bobrick	18x100 8½	4	9	126	12,000	21,000
W. Bobrick	20x100.8½	4	7	27	13,500	30,000
B. H. Klein Rlty. Cp	25x100 8½	5	5	28	15,500	40,000

Central Park West, 95th to 96th St.

N.W.C.

Owner or Occupant	Size of Lot	Stories High	St. No.	Lot No.	Value Unimproved	Value with Improvements
Park West Rlty Cp	20.8½x80	6	351	29	$28,500	$50,000
Park West Rlty. Cp	20x50	6	352	129	19,500	19,000
Park West Rlty Cp	20x50	6	353	30	19,500	43,000
J. & E. Kelly	20x50	6	354	31	19,500	27,000
J. Huppert	20x50	6	355	32	19,500	25,000
Scotch Presby'n Ch and Parsonage	100 8½x 100 ir.	18	360	71	265,000	856,100

S.W.C.

96th St., South Side, Central Park West to Columbus Ave.

Owner or Occupant	Size of Lot	Stories High	St. No.	Lot No.	Value Unimproved	Value with Improvements
Dunwood Rlty. Cp.	106x100 8½	14	10	37	$176,000	$1,070,000
Ruth Jablona	20x100 8½	4	22	41	17,500	*31,000
D & B. Gross	20x100 8½	4	24	42	24,000	34,000
Jack Rosenthal	20x100 8½	1	26	142	21,000	32,000
Rose Schaefer	20x100 8½	4	28	43	21,000	30,000
M. Tausman	20x100.8½	4	30	44	21,000	32,000
H. & H. Blum	20x100.8½	1	32	45	21,000	31,000
E. Mueller	17x100 8½	5	34	46	19,500	*13,700
M. Goldstein & ano	17x100 8½	5	36	146	20,500	30,000
38 W. 96th St. Cp.	17x100 8½	5	38	47	20,500	42,000
Porter Rlty Cp	17x100 8½	5	40	48	20,500	61,000
Zoe Realty Corp.	18x100.8½	5	42	148	21,000	72,000
Edw. Morrison	20x100.8½	6	44	49	43,000	65,000
40-48 W. 96th St. Cp.	50x100 8½	6	46	51	55,000	77,000
K. Nieman	100x 100.8½	15	60	55	120,000	600,000
61 W. 96 St. Cp	20x100.8½	4	61	57	21,000	14,000
F. W. H. Kockjey	20x100 8½	4	62	157	22,000	29,000
S. Hryka & ano.	20x100 8½	4	64	58	22,000	29,000
S & H. Arellakis	20x100 8½	4	66	59	22,000	29,000
68 W. 96th St. Cp.	19.2x 100 8½ ir.	5	68	60	21,500	36,000
City of New York	9 4½x 92 6	.	963-69	160	500	500
733 Columbus Ave. Cp.	20 1x60	7	2	70	24,500	60,000

Section 4, Volume 7, Block No. 1210—Amsterdam Ave., East Side, 78th to 79th St.

N.E.C.

Owner or Occupant	Size of Lot	Stories High	St. No.	Lot No.	Value Unimproved	Value with Improvements
J. Paley & ano	77 2x106	16	401	1	$150,000	$510,000
Conrad Lickel et al.	25x36	6	407	4	36,000	44,000
Rosal Roblyn Realty Corp.	25x85	6	409	61	36,000	60,000
Rosal Roblyn Realty Corp.	25x85	5	411	63	36,000	60,000
Rosal Roblyn Realty Corp.	25x85	5	413	62	36,000	60,000
Lynn Ruth Cp	27 2x85	5	415	61	58,000	70,000

S.E.C.

79th St., North Side, Amsterdam to Columbus Ave.

Owner or Occupant	Size of Lot	Stories High	St. No.	Lot No.	Value Unimproved	Value with Improvements
171 W. 79 St. Cp	81x102 2	16	171	8	$125,000	$565,000
I. C. Smith	17x102 2	1½	161	108	21,000	60,000
Milflor Rlty. Corp.	62x102 2	12	165	9	93,000	315,000
Rambler Bldg. Cp	62x102 2	15	151	12	100,000	300,000
Lanion Rlty. Corp.	62x102 2	16	145	16	76,000	300,000
Janel H. Adams	62x102.2	12	135-9	17	90,000	315,000
Fannie Kelson	100x102 2	16	128	18	165,000	900,000
Union Caballero De La Luz	25x102 2	5	125	21	32,000	39,000
123 W. 79th St. Rlty. Cp	25x102.2	5	123	24	35,000	85,000
A. B. Bentley, ano	25x102 2	5	121	25	35,000	53,000
H. Bogart et ano	57 3x 102.2 ir.	7	117	26	42,000	150,000

See last page for footnotes.

Owner or Occupant	Size of Lot	Stories High	St. No.	Lot No.	Value of Real Estate Unimproved	Value of Real Estate with Improvements Thereon
Columbus Ave., West Side, 79th to 80th St.						
Park West Mem Chap.	102 2x 117.9 lr.	3	402-408	201	225,000	$371,000
Park Stone Hotel	102 2x64	10-11	410-416	12	156,000	225,000
S.W.C.						
80th St., South Side, Columbus to Amsterdam Ave.						
Merlin Syndicate, Inc.	60 1x102 2	6	102	37	$63,000	$145,000
J. Theofilou et al.	17.6x102 2	4-2	104	38	12,000	24,000
Doro Bros. Rlty. Cp.	18x102.2	5	106	138	15,000	30,000
B. M. Gannoo	20x102 2	4	108	39	17,000	26,000
Ella Brady	20x102.2	4	110	40	17,000	26,000
S. Katz	20x102 2	5	112	41	17,000	[illegible]
M. & P. Weingrovitz	20x102 2	4	114	42	17,000	26,000
A. Schwartz & ano	18x102 2	4	116	142	15,000	30,000
B. & A. Schwartz	17.5x102 2	4-2	118	43	14,500	26,000
B. Shapiro	20x102 2	4	120	44	17,000	26,000
Nemolb Rlty. Corp.	20x102 2	4	122	45	17,000	26,000
C. Wade	20x102 2	4	124	146	17,000	26,000
J. Wydra, ano.	20x102 2	4	126	46	17,000	26,000
Ugolino Crolta	20x102.2	4	128	47	17,000	30,000
W. & A. Holfiln	20x102.2	4-2	130	48	17,000	28,000
W. & A. Holfiln	18x102 2	4	132	49	15,000	25,000
B. Glaser	18x102.2	4	134	149	15,000	22,000
P. & B. Mgmt. Co.	18x102 2	4	136	50	15,000	22,000
M. T. Brennan	20x102 2	4-2	140	51	16,000	24,000
H. & G. Chomsky	20x102.2	4	142	52	17,000	26,000
Jaybar Assoc., Inc.	20x102 2	4	144	152	17,000	25,000
S. Holman	20x102 2	4	146	53	17,000	26,000
B. Shapiro	20x102 2	4	148	54	17,000	26,000
Benjamin Rlty. Cp.	82x102 2	9	150	55	76,000	290,000
Rosal Robyn Realty Corp.	20x102 2	4	158	58	17,000	19,000
Rosal Robyn Realty Corp.	20x102 2	4	160	59	17,000	19,000
Rosal Robyn Realty Corp.	23x102.2	4	162	60	19,000	24,000
Rosal Robyn Realty Corp.	20x102.2	5	164	160	17,000	19,000
Section 4, Volume 7, Block No. 1211—Amsterdam Ave., East Side, 80th to 81st St.						
N.E.C.						
Pierce Brennan	27x80	5	421	1	$47,000	$65,000
H. Rothfield et al.	25x80	5	423	2	29,000	40,000
F. Flanagan	25x80	5	425	3	29,000	37,000
M. Shone	25.2x80	4	427	4	29,000	41,000
80th St., North Side, Amsterdam to Columbus Ave.						
38 W. 96 St. Cp.	19 6x102 2	5	171	104	$19,000	$32,000
M. Kovalink	20.6x102.2	6	169	5	17,000	24,000
C. & S. Uhlig Cp.	30x102 2	5	167	6	25,000	42,000
L. Damascus et al.	31x102.2	5	165	7	26,000	67,000
D. & M. Lebovits	19x102.2	6	163	8	16,000	46,000
Robert Katz	20x102.2	5	161	9	17,000	46,000
L. & G. Mngmt. Co.	35x102.2	5	159	10	29,500	63,000
F. & I. Cola	20x102 2	5	157	11	17,000	44,000
R. & M. Rlty. Co.	20x102 2	5	155	12	17,000	44,000
V. Vernno	35x102 2	6	153	13	29,500	63,000
A. L. Beckenstein et al.	20x102.2	5	151	14	17,000	42,000
Jacob Elbirt	20.3x102 2	4	149	15	17,000	42,000
John J. Cox	21x102.2	4	147	16	17,500	25,000
Jacob Elbirt	21x102 2	4	145	116	17,500	25,000
H. A. Kelnzel	19x102.2	4	143	17	16,000	25,000
W. & E. Bobrick	18 9x102.2	4-2	141	18	16,000	25,000
Severe Realty Corp.	21x102 2	5	139	19	17,500	55,000
E. Blaff	21x102.2	4	137	20	17,500	27,000
Anna Radin	21x102.2	4	135	21	17,500	28,000
F. Fremer	21x102 2	4	133	121	17,500	29,000
P. Wydra	21x102 2	4	131	22	17,500	29,000
J. Elbirt	21x102 2	4-2	129	23	17,500	29,000
Lina Brozek	21x102 2	4	127	24	17,500	29,000
M. Gomez	21x102 2	4	125	25	17,500	29,000
N. Weingrovitz	20x102.2	4	123	26	17,500	29,000
N. Weingrovitz	18x102 2	4	121	126	15,000	27,000
M. Goetz	18.2x 102.2½ lr.	4	119	27	14,500	20,000
Leona Rlty. Cp.	25.10x 127.8 lr.	6	103	28	24,500	45,000
Columbus Ave., West Side, 80th to 81st St.						
N.W.C.						
Bolen Rlty. Cp.	51 2x100	10	420	29	$110,000	$390,000
D. F. Horgan	25.6x100	2	424	81	42,000	45,000
D. F. Horgan	25 6x100	2	426	82	42,000	45,000
428 Columbus Ave.	25.6x100	4	428	83	40,000	54,000
F. Brener	25 5x 130 6 lr.	5	430	84	44,000	55,000
J. Barkey	14x10 lr	4	432	35	15,000	18,000
J. Barkey	37x29.6 lr.	4	434	135	42,000	47,000
S.W.C.						
81st St., South Side, Columbus to Amsterdam Ave.						
H. Casper	30x51 2 lr.	4	102	36	$21,000	$28,000
H. Casper	30 6x51 2	4	104	136	22,000	27,000
Bren El Rlty. Cp.	22x51 2 lr.	3	106	37	11,000	27,000
Renovating Props. Inc.	20 2x 51 2 lr.	4	108	137	*9,000	21,000
William Weiss	21 10x 102 2½ lr.	4	110	38	19,000	32,000
M. Goberman	23x102 2	4-2	112	39	19,500	41,000
I. B. Horowitz	23x102 2	4	114	40	19,500	32,000
Herman Leopel	18x102.2	4	116	41	16,000	23,000
Spencer Co.	19x102 2	4-2	118	42	16,000	23,000
A. L. Brkenstein et al	19x102.2	4	120	142	16,000	36,000
S. & R. Schwartz	19x102 2	4-2	122	43	16,000	55,000
124 W. 81st St. Rlty.	20x100.2	4-2	124	44	17,000	58,000
J. B. Horowitz	19x102 2	4	126	45	16,000	26,000
Gasirled Rlty. Corp.	19x102.2	5	128	145	16,000	29,000
K. Klansner	17x102 2	4	130	46	14,000	21,000
A. J. Wolfe	19x102 2	5	132	47	16,000	29,000
Rose Fried	18x102.2	4-2	134	48	16,000	21,000
M. Cohen	19x102 2	4	136	148	16,000	21,000
John J. Cox	19x102 2	4	138	49	16,000	21,000
Manhattan Ward of Ch. of Jesus Chr.	63 5x102 2	1	140	50	Exempt	Exempt
S. Ader, ano	56 3x 102 2	9	158	52	52,000	205,000
R. K. Berry	18 9x102 2	3	162	55	13,500	17,000
R. Kala, et al.	18 9x102 2	3	164	155	13,500	35,000
Peral Rlty. Corp.	60 9x102 2	9	170	56	65,000	250,000
R. & R. Realty	21x102 2	6	172	59	17,500	29,000
R. & R. Realty	21x102 2	6	174	60	17,500	29,000
Joallart, Inc.	37x102.2	5	176	61	35,000	45,000
Joallart, Inc.	37x102 2	5	178	62	39,000	50,000
Joallart, Inc.	42x102.2	6	180	63	98,000	170,000
S.E.C.						
Section 4, Volume 7, Block No. 1212—81st St., North Side, Amsterdam to Columbus Ave.						
N.E.C.						
167 W. 81st St. Cp.	46x102 2	5	175	1	$106,000	$185,000
167 W. 81st St. Cp.	33.6x102.2	5	173	3	41,500	65,000
167 W. 81st St. Cp.	33.6x102.2	5	171	5	35,500	63,000
167 W. 81st St. Cp.	36.6x102.2	6	169	6	35,500	63,000
167 W. 81st St. Cp.	33.6x102.2	5	167	8	35,500	65,000
R. S. S. Const. Co. Inc.	18 6x102.2	3	165	9	15,500	15,500
Caroline Selbre	19x102.2	3	163	10	16,000	19,500
L. S. B. Rlty. Cp.	145x102 2	5	161-147	110	140,000	640,000
1658 Southern Blvd. Corp.	19 6x100 2	4	145	16	16,000	26,000
Helen McQuoid	19x102 2	4	143	17	16,000	25,000
J. & K. Gladlis	19x102 2	4	141	18	16,000	40,000
Rein Equities, Inc.	19x102 2	4	139	118	16,000	40,000
H. Kleinmann	21x102 2	5	137	19	17,500	40,000
Mary K. Mayer	20x102.2	4-2	135	20	17,000	25,000
Emily C. Roke	18x102.2	4	133	21	15,000	30,000
M. Judge	17x102 2	4	131	121	14,000	21,000
M. Judge	17x102 2	4	129	22	14,000	24,000
S. Schielder	20x102 2	4-2	127	23	17,000	27,000
K. & M. Jacobs	19.1x102 2	4	125	24	16,000	26,000
P. S. P. Paradise	19x102 2	5	123	25	16,000	37,000
N. Loitschin	19x102 2	4	121	125	16,000	28,000
G. B. Murphy	17x102 2	4	119	26	14,000	22,000
J. Hallan Inc	17x102 2	5	117	27	14,000	35,000
Columbus Ave., West Side, 81st to 82d St.						
N.&S.W.C.						
G. Bordiga et al.	204 4x 193 11	7	440-456	292	440,000	$630,000
82d St., South Side, Columbus to Amsterdam Ave.						
Andrea B. Ericson	17x102 2	4	110	38	$11,500	$30,000
A. Lejher	17x102 2	4	112	39	14,500	20,000
M. Berger	19x102.2	4	114	139	13,000	45,000
S. Altbaum	19x102 2	4	116	40	13,000	21,000
A. B. Peacock	19.1x102 2	4	118	41	13,000	21,000
M. & R. Walnlroch	30x122 2	5	120	42	13,500	30,000
Raymex Rlty. Cp.	20x102 2	5	122	43	13,500	31,000
Gelhorn Rlty. Cp.	20x102 2	4	124	143	13,500	27,000
J. & Y. Rosenberg	20x102 2	4	126	44	13,500	27,000
Renee Taurasi	20x102 2	4	128	45	13,500	25,000
Beatrice Ericson	20x102.2	4	130	46	13,500	22,000
Margt C. Carroll	17x102 2	4	132	146	11,500	20,000
M. Strommer	19x102 2	5	134	47	13,000	27,000
M. Strommer	19x102 2	5	136	48	13,000	27,000
Celia C. Kerr et al.	16.9x102 2	4	138	48	13,000	22,000
Dolores Quiniana	16 9x102.2	4	140	149	11,000	22,000
Michael Pedden	16 9x102.2	4	142	50	13,000	22,000
O. Montpellier	18 11x 102 2	4	144	51	13,000	22,000
I. Wachtel	24 10x 102 2	6	146	52	17,000	60,000
Primrore Mngt. Co.	75x102 2	9	150	53	66,000	260,000
Uk. Auto Ch. of St. Volodimir	74 11x 102 2	1	160	56	Exempt	Exempt
Uk. Auto Ch. of St. Volodimir	16 9x102 2	3	170	59	Exempt	Exempt
Uk. Auto Ch. of St. Volodimir	16 8x102 2	3	172	159	14,500	16,000
Uk. Auto Ch. of St. Volodimir	16.8x102 2	3	174	60	11,500	15,000
149 Amsterdam Cp.	18 6x102 2	5	176	61	13,000	16,000
149 Amsterdam Cp.	18.5x102 2	5	178	62	13,000	15,000
149 Amsterdam Cp.	18 6x102.2	5	180	63	16,000	18,000
149 Amsterdam Cp.	18 5x102 2	5	182	163	22,000	24,000
149 Amsterdam Cp.	26x100.2	5	184	64	65,000	71,000
S.E.C.						
Section 4, Volume 7, Block No. 1213—Amsterdam Ave., East Side, 82d to 83d St.						
N.E.C.						
S. & S. Rothstein Inc.	106x100	4	451-469	4	$125,000	$160,000
S. Rothstein	25x97 1 lr.	..	..	4	15,000	15,000
471 Amsterdam Ave. Rlty.	74 4x 106 3½ lr.	11	475	62	116,000	145,000
S. E. & M. E. Birnheimer Co.	25x80	5	477	61	40,000	50,000
S.E.C.						
82d St., North Side, Amsterdam to Columbus Ave.						
H. W. C. G. S. Kahn	15 6x 97 1 lr.	3	159	5	$10,000	$20,000
155-7 W. 82d St. Rlty. Cp.	17 6x 95.10½ lr.	3	157	105	11,500	21,000
155-7 W. 82d St. Rlty. Cp.	17x95 1	3	155	6	11,000	38,000
B. Heberman	17x93 1 lr.	3	153	7	11,000	22,000
H. W. C. Kahn	17.6x 91.9½ lr.	3	151	107	11,000	20,000
M. G. Estates Inc.	15 6x 89 2 lr.	8-2	149	8	8,500	21,000
F. B. H. Rlty. Cp.	125x 89 2 lr.	9	139		85,000	475,000
Theodore Bailey	25x79 8 lr.	6	137	14	14,500	47,000
E. M. Lorenco	17 6x102 2	3	135	15	12,000	17,000
Jacob Ellenbogen	17 6x102 2	3	133	115	12,000	17,000
L. Puller	17.6x102 2	3	131	16	10,500	20,000
P. Levine, ano.	57x102 2	9	129	17	47,500	175,000
L. Cheneski	20x102 2	4	123	119	12,000	40,000
J. & H. Broelyn	20.6x102.2	6	121	20	14,000	23,000
A. Karalan et al.	19x102 2	4	119	21	13,000	24,000
S. Goldner, et al.	19x102 2	4	117	121	13,000	24,000
F. Bslec	19x102 2	4	115	22	13,000	21,000
Raymrk Rlty. Cp.	18x102 2	4	113	23	13,000	25,000
Sylbert Mgmt. Cp.	42x102 2	5	111	24	31,500	64,000
Lipstrom Rlty. Cp.	41x102 2	5	109	26	30,000	68,000
Lipstrom Rlty. Cp.	42x102.2	5	102	28	31,500	70,000
P. Orbach & ano	50x75.8	4	103	128	18,000	25,000
Columbus Ave., West Side, 82d to 83d St.						
N.W.C.						
Chemical Bank	25.6x50	4	460	29	$36,000	$47,000
462 Col. Ave., Inc.	25.6x100	1	462	30	36,000	46,000
428 Rlty. Corp.	25 6x100	5	464	31	38,000	46,000
Elle Willlemsen	50x100	2	466	32	76,000	105,000
City of New York	1x100	V		32	700	700
H. Horstman	26x100	5	472	34	39,000	52,000
H. Horstman	26x100	5	474	35	29,000	60,000
H. Horstman	24 8x100	5-1	476	36	60,000	65,000
S.W.C.						
83d St., South Side, Columbus to Amsterdam Ave.						
Geonh Rlty. Co.	25x102 2	6	104	37	$17,500	$54,000
106 W. 83d St., Inc.	31x102 2	5	106	39	20,000	72,000
Mullen Equities, Inc	19x102.2	5	108	38	12,000	39,000
Philip Hecbl	25x102.2	6	110	40	16,000	38,000
N. Y. C. Fire Dept. (Engine 56)	25x102.2	4	120	41	Exempt	Exempt
Esther Cotler	25x102.2	5	122	42	17,500	34,000
Esther Cotler	25x102 2	6	124	43	17,500	34,000
R. A. Zerega	25x102 2	5	126	44	16,000	26,000
Mark Robins	25.4½x 102 2	4	128	45	20,500	28,000
B. F. Karpay	32 4½x 102.2	4	130	46	20,500	27,000
Phynal Rlty. Corp.	16 3½x 102 2	3	132	117	10,500	55,000
134 W. 83d St., Inc.	16x102.2	3	134	48	10,000	16,000
C. Nifeorcker	16x102.2	6	136	49	10,000	16,000
J. H. Seldner	16x102 2	6	138	149	10,000	25,000
A. Cohen	16x102 2	3	140	50	10,000	18,500
B. & A. Wachtel	60x 121 2 lr	3	142	51	67,000	145,000
D. Gang	67x 121 2 lr.	4	150	54	51,500	196,000
G. Gordon	58x 115 10½	2	158	59	43,000	65,000
Blankil Rlty. Cp.	20x 111 3 lr	6	164	58	13,500	45,000
L. Cohen	25x 102.8 lr.	5	166	90	17,000	62,000
Section 4, Volume 7, Block No. 1214—Amsterdam Ave., East Side, 83d to 84th St.						
N.E.C.						
Thos. Kelly	25.6x100	5	481	1	$50,000	$72,000
Kenneth Est. Inc.	25 6x100	5	483	2	39,500	46,000
P. & K. Grales	25.6x100	5	485	3	33,500	44,000
Murflo Rlty. Corp.	25.5x100	5	487	4	33,500	44,000
489 Amsterdam Cp.	25x90 10	5	489	64	31,000	44,000
Z. Zakowski	25x90.10	5	491	63	31,000	75,000
R. Tellribaum	25x90 10	5	493	62	31,000	44,000
495 Amsterdam Ave. Corp	27 2x90 10	6	495	61	54,500	73,000
S.E.C.						
83d St., North Side, Amsterdam to Columbus Ave.						
P. B. H. Rlty., Inc.	19x102.2	5	173	5	$12,000	$35,000
P. B. H. Rlty. Inc.	18 6x102 2	5	171	6	12,000	35,000
Joe A. Scerinzi	18 6x102.2	6	169	106	12,000	21,000
R. D. Kuffer	19x102.2	5	167	7	11,000	23,000
St. Marks Rlty. Co. & ano	50 9x102 2	4	165-161	8	35,500	185,000
I. Rosmon & ano	59 3x102 3	5	159	10	42,000	205,000
J. & C. Laveman	20x102 2	5	155	12	13,000	33,000
E. S. Douglas, ano.	20x102 2	6	153	13	13,000	35,000
147 W. 83d St. Cp.	75x102 2	4	147	[illegible]	65,000	215,000
137-9 W. 83 St. Cp.	25x102 2	5	139	17	17,500	34,000
137-9 W. 83 St. Cp.	25x102 2	5	137		17,500	34,000
U. S. of America	101x102 2	2	135	19	Exempt	Exempt
Westbury Acres, Inc.	17x102 2	4	125	23	12,000	26,000
Westbury Acres, Inc.	17x102.2	3	123	123	12,000	23,000
Westbury Acres, Inc.	16 4x102 2	6	121	24	11,500	22,000
Westbury Acres, Inc.	16.4x102 2	3	119	25	11,500	22,000
Midway Elect. Supply Co.	16 4x102.2	4	117	125	14,500	23,000
Midway Bldg. Co	16 4x102.2	4	115	26	11,500	23,000
Midway Elec. Supp. Co.	16.4x102.2	4	113	27	11,500	23,000
Elsie Fowler	16.4x102.2	4	111	127	10,500	19,000
J. Schneider	17x102 2	3	109	28	10,500	18,000
Columbus Ave., West Side, 83d to 84th St.						
N.W.C.						
Wergan Bldg. Corp.	102.2x100	5	482	29	$170,000	$255,000
J. & E. Schulman	25 6x90	5	490	33	35,000	46,000
J. & E. Schulman	25.6x90	5	492	34	35,000	46,000
J. & E. Schulman	25.3x90 lr.	5	494	35	35,000	46,000
C. Scholerman	25 10x 90 lr.	3	496	85	51,000	64,000
S.W.C.						
84th St., South Side, Columbus to Amsterdam Ave.						
Brecose Rlty. Corp.	42 6x102.2	6	102	37	$30,000	$90,000
Brecose Rlty. Corp.	42.6x102 2	6	104	39	30,000	90,000
P. Quirecn	21x102 2	5	108	40	13,500	33,000
Arin Assoc., Inc.	39 6x102 2	6	108	41	27,500	60,000
Mon Rlty. Co.	38.6x102 2	5	110	43	27,500	72,000
Mawo Rlty. Co., Inc.	30.8x102.2	6	114	44	20,000	36,000
Mawo Rlty. Co., Inc.	19 4x102.2	6	116	45	12,500	21,000
Mawo Rlty. Co., Inc.	25x102.2	5	118	46	16,000	20,000
Mawo Rlty. Co., Inc.	20x102 2	5	120	47	13,000	34,000
H. R. Bassan	30x102.2	5	122	48	21,000	40,000
Club Apts. Inc.	25x102.2	5	124	49	16,000	42,000
B. Kaplowitz	33.4x102.2	5	126	50	23,500	70,000
R. S. R. Mngt. Cp.	33.4x102.2	5	128	51	23,500	70,000
M. B. Galcin & ano.	33.4x102 2	5	130	53	22,500	62,000
F. & G. Wachtel	33.4x102.2	6	150	54	23,500	65,000
Norce Studios, Inc.	33.4x102.2	5	152	55	23,500	80,000
Norce Studios, Inc.	33.4x102.2	5	154	57	23,500	80,000
156 Rlty. Cp.	27.6x102 2	5	156	58	17,500	60,000
Birdie Beirbahn	29x102 2	5	158	59	18,600	41,000
E. Bobrick	27 3x102 2	5	160	60	17,500	42,000
Section 4, Volume 7, Block No. 1215—Amsterdam Ave., East Side, 84th to 85th St.						
N.E.C.						
501 Amsterdam Ave Inc.	27.2x82	3	501	1	$54,500	$60,000
503 Amsterdam Ave. Inc.	25x82	6	503	2	37,500	36,000
501 Amsterdam Ave Inc.	25x82	5	505	3	32,500	35,000
501 Amsterdam Ave Inc.	25x82	5	507	4	32,500	35,000
509 Amsterdam Ave. Rlty.	27 1x100	5	509	64	35,500	41,000
509 Amsterdam Cp.	27.1x100	5	511	63	35,500	41,000
Joe Cohen, et al.	45x100	5	513	61	83,000	125,000
S.E.C.						
84th St., North Side, Amsterdam to Columbus Ave.						
Luella Lyons	18x102 2	5	161	104	$13,500	$22,000
I. Bober	25x102 2	5	159	5	16,000	35,000
M. Ralsman	25x102 2	6	157	6	16,000	26,000
G. L. Wall, Inc.	25x102 2	5	155	7	16,000	46,000
153 W. 84th St. Cp.	32x102 2	6	153	8	20,500	63,000
Oetsel Wachtel	16x102.2	5	151	9	11,500	25,000
Endrer Rlty. Cp.	18x102 2	5	149	10	11,500	35,000
N. Younger	52x102 2	5	147	11	32,500	66,000
E. Moses & ano.	32x102 2	6	145	12	23,500	67,000
E. Moses & ano.	18x102 2	5	143	13	12,500	45,000
City of N. Y.	55x102 2	6	135	14	62,000	165,000
D. Engelberg	22x102 2	5	133	18	14,000	31,000
M. Klein et al.	21 4x102.2	5	117	19	13,500	41,000
113-115 W. 84th St. Corp.	39 6x102 2	5	115	20	28,000	140,000
113-115 W. 84th St. Corp.	39 6x102 2	6	113	21	28,000	140,000
St. Geo. Rlty. Cp.	40x102.2	5	111	23	28,000	70,000
D. Bilsky, Inc.	40x102 2	5	109	24	28,000	55,000
D. Bilsky, Inc.	40x102.2	6	107	26	28,000	55,000
E. Bobrick	23.4x102.2	6	105	27	14,500	31,000
Geo. Lawall	22 4x102 2	5	103	28	14,500	33,000
Columbus Ave., West Side, 84th to 85th St.						
N.W.C.						
Laconia Trad. Corp.	50x100	5	500	29	$90,000	$115,000
Laconia Trad. Corp.	52.2x100	6	504	37	70,000	85,000
85th St., South Side, Columbus to Amsterdam Ave.						
S.W.C.						
32853 Rlty. Cp.	30x102.2	5	100	33	$85,000	$120,000
Jareb Rly. Co., Inc.	70x102 2	12	102	35	80,000	395,000
G. K. O. Rlty. Cp.	18.6x102.2	4	106	37	10,500	25,000
108 W. 85th St. Cp.	17.6x102.2	5	108	38	11,000	25,000
A. & S. Rabin	18.6x102.2	4	110	138	12,000	27,000
M. McGarry	16.9x102 2	3	112	39	10,500	17,000
M. McGarry	16.9x102 2	3	114	40	10,500	17,000
A. McLaughlin	17.6x102 2	3	116	140	11,000	19,000
David Taylor	16 9x102 2	3	118	41	10,500	17,000
S. Youks	16.9x102.2	4	120	42	10,500	27,000
121 W. 85th St., Inc.	36x102 2	4	124	43	24,000	51,000
124 W. 85th St., Inc.	20x102 2	6	126	44	13,500	28,000
124 W. 85th St., Inc.	18x102.2	6	128	45	12,000	28,000
M. G. Escobar	18x102 2	4	130	145	11,500	24,000
Evarista Rlty. Cp.	19x102.2	4	132	46	12,000	25,000
A. Stein	18x102.2	3	134	47	11,500	33,000
Martha Schaeffer	18x102.2	3	136	48	11,500	18,000
J. Manukyan	18x102.2	4	138	148	11,500	43,000
M. Rappaport	17x102 2	3	140	49	11,000	18,000
D. & N. Rimberg	18x102.2	9	142	50	11,500	29,000
L. Zimmerman	18x102.2	4	144	150	11,500	40,000
Pedro Carrera	18x102 2	6	146	51	11,500	18,000
Congregation Torah Chaim	26x 103.2 lr.	3	148	52	Exempt	Exempt
United Order of True Sisters Club, Inc.	75x 102.2 lr.	4	150	53	47,500	160,000
J. B. Silliman	125x102 2	6	158-68	56	95,000	535,000
Section 4, Volume 7, Block No. 1216—85th St., North Side, Amsterdam to Columbus Ave.						
N.E.C.						
Volunteer Rlty. Cp.	30x102.2	6	175	1	$93,000	$116,000
M. & G. Zuckerman	18 9x102.2	3½	173	2	16,000	25,000
Fed. Jewish Philant.	18 9x102 2	5	171	3	Exempt	Exempt
J. B. Price	18 9x102 2	3½	169	4	13,500	24,000
J. Bleeker	18 9x102.2	3½	167	104	13,500	24,000
Mor Smol Rlty. Co.	17x102.2	4	165	5	11,000	24,000
A. Hedstrom	17 6x102 2	4	163	105	11,000	20,000
Lynmoor Rlty. Cp.	35x 102 2 lr.	6	161-59	6	23,000	115,000
Slyre Assoc.	17 6x97 6	3½	157	8	11,000	32,000
Slyre Assoc.	17.6x97.6	4	155	108	11,000	22,000
D. Shreshewsky	17.6x97.6	3½	153	9	11,000	19,000
E. Griese	17.6x97 6	3½	151	102	11,000	19,000
Ann Tooor	17.6x97.6	4	149	10	11,000	24,000
C. Krumholtz	18x97 6	4	147	11	11,500	25,000
S. Shapiro	18x97.6	3½	145	111	11,500	19,000
Idam Cp.	18x97 6	5	143	12	11,500	40,000
Bravando Guerretero	17x97 6	4	141	13	11,500	28,000
J. Edwardsen	18x97.6	3½	139	14	11,500	20,000
Germ Grad. Nurses	18x97 6	3½	137	15	11,500	20,000
C. Zeldner et al.	18x97 6	3½	135	16	11,500	21,000
C. Zeldner et al.	20x97 6	3½	133	116	12,500	23,000
Anna Ach	18.6x97.6	4	131	17	11,500	28,000
A. Ach	18 6x97.6	5	129	18	11,500	57,000
N. Zebriakie	18.6x97.6	4	127	19	11,500	19,000
A. & I. Palsocinio	18 6x97 6	3½	125	119	11,500	20,000
S. & H. Applebaum	19x97 6	3½	123	20	12,000	24,000
A. & M. Martinelli	18x97.6	3½	121	21	11,500	19,000
O. Wellward	18x97 6	3½	119	121	11,500	20,000
B. Whittington	18x97.6	6	117	22	11,500	24,000
Newhattan Rlty. Cp	18x97 6	6	115	23	11,500	31,000
113 W. 85 St. Cp.	18x97.6	3½	113	24	11,500	18,000
Danl. S. Dougherty	18x97.6	4	111	124	11,500	19,000
N. & E. Veltri	18x97.6	3½	109	25	11,500	23,000
Holy Trinity R. C. Church	19x97.6	3½	102	26	Exempt	Exempt
55 Columbus Cp.	165x97.6	6	101	27	190,000	285,000
N.W.C.						
86th St., South Side, Columbus to Amsterdam Ave.						
S.W.C.						
L. M. Lawton	25x106.10	6	100	23	$85,000	$175,000
Emma Kirk	20x106 10	5	102	24	35,000	65,000
B. L. B. Bldg. Cp.	60x100 lr.	16	110		180,000	650,000
L. Silver	30x 102 2 lr.	6	112	33	20,000	42,000

See last page for footnotes

Owner or Occupant	Size of Lot	Stories High	St. No.	Lot No.	Value of Real Estate Unimproved	Value of Real Estate with Improvements Thereon
A. Etler	40x106 10 lr.	16	114	39	75,000	275,000
Van Mont Corp.	60x106 10	12	120	140	115,000	315,000
124 W 86th St. Cp..	20x106 10	5	124	43	22,500	50,000
J. & E. Manyure ..	20x100 10	5	128	143	22,500	43,000
M. H. Striker.......	60x106.10	15	423	44	115,000	360,000
J & J Fuchs	20x106 10	5	134	47	20,000	45,000
Wonforo Realty, Inc.	32.4x106 10	16	136	48	120,000	560,000
Robert Kets	21 6x100.10	5	142	50	24,500	53,000
141 West Cp	60x106 10	16	144	51	150,000	465,000
Equit. Const. Corp	50x106	12	160	54	150,000	350,000
G. L. Pelefski ..	17x106 10	5	100	57	23,000	36,000
Israel O. Paleleki..	22x106.10	6	162	58	30,500	55,000
Israel Paleleki	20x102.2	5	164	59	30,500	42,000
J. M. Levy	110x102 2	14	166	60	200,000	820,000
Ellinda Corp ..	80x102.2	5	176	64	92,000	420,000
City of New York..	4 6x30 lr.	..	..	165	100	100

S.E.C.

Section 4, Volume 7, Block No. 1217—Amsterdam Ave., East Side, 86th to 87th St.
N.E.C.

Owner or Occupant	Size of Lot	Stories High	St. No.	Lot No.	Value Unimproved	Value with Improvements
Park West Presby. Church	75x125 lr.	1	..	1	Exempt	Exempt
I Rothstein & ano..	125 6x97 6 lr.	18	176	64	275,000	$650,000

S.E.C.

86th St., North Side, Amsterdam to Columbus Ave.

Owner or Occupant	Size of Lot	Stories High	St. No.	Lot No.	Value Unimproved	Value with Improvements
Leon Fromer et al..	87 6x100 8½	12	161		$165,000	$375,000
Leon Fromer et al..	75x100 8½	12	151	11	140,000	325,000
Isaac Rothblum ..	22 6x100 8½	5	147	114	27,000	55,000
Westerly Rlty. Corp.	91x100 8½	15	445	14	170,000	525,000
S. Gold	23x100.8½	6	137	17	27,000	53,000
Jewish Centre	68x100 8½	9	131	18	Exempt	Exempt
A. Amorose	20x100.8½	6	129	24	29,000	47,000
H. Samuely	20x100.8½	5	127	23	30,500	18,000
G. Wagner	20x100 8½	6	125	22	30,500	12,000
86th St. Oper. Corp.	20x100 8½	6	123	24	29,000	52,000
Marshall Ests., Inc..	80x100 8½	19	121	25	150,000	485,000
B. A. Lipsman, ano..	100x100.8½	16	106	29	195,000	765,000
E. Lapidoe & ano....	20x100.8½	5	103	34	31,000	43,000
I. Berg	50x100.8½ lr.	6	101	36	90,000	135,000

N.W.C.

87th St., South Side, Columbus to Amsterdam Ave.
S.W.C.

Owner or Occupant	Size of Lot	Stories High	St. No.	Lot No.	Value Unimproved	Value with Improvements
MyHarl Rlty. Cp.	80x100 8½	5	100	35	$85,000	$110,000
102 W. 87th St. Asc.	20x100.8½	4	102	136	15,500	65,000
J. & Y. Rosenberg.	20x100 8½	4	404	137	15,500	29,000
D. Pedden	20x100.8½	4	100	138	15,500	27,000
Della Padden	20x100 8½	4	105	37	15,500	27,000
H. T. Willman	17.6x100.8½	3	410	38	15,500	21,000
W. Schannon	17 6x100 8½	4	112	39	11,000	19,000
G. C. N. Kashta ...	17 6x100.8½	4	114	40	11,000	53,000
Joan Huppert	17 6x100.8½	4	116	41	11,000	35,000
Ivy Leo	20x100 8½	3	118	141	13,000	21,000
R. R. Ratmnn......	15x100 8½	3	120	42	11,500	16,000
L. Loulse	15x100.8½	3	122	142	11,500	15,000
J. Wenke	20x100.8½	4	124	43	13,000	38,000
Nicholas F. Walsh..	18x100.8½	3	126	143	11,500	18,000
F. Richard	15x100 8½	2	128	44	11,500	18,000
130 W 87 St. Cp	15x100 8½	3	130	144	11,500	18,000
A. & N. Mulvenne..	20x100.8½	3	132	45	13,000	18,000
Peter Enel ..	20x100 8½	4	134	46	13,000	34,000
Wm. Passion	20x100.8½	4	136	146	*11,400	*42,000
Mary Cohen	20x100 8½	4	138	47	13,000	23,000
Cong. Tiforeth Eliez.	20x100.8½	4	140	48	3,000	4,000
A. & M. Nussbacher	20x100 8½	4	142	49	11,500	55,000
M. & E. Wechsler...	62 8x100.8½	9	150	50	60,000	250,000
M. & E. Wechsler...	62 8x100.8½	9	160	64	60,000	250,000
S. Levine	108x100 8½	9	166	67	75,000	425,000

Total Assessed Value of Section 4, Volume 7 .... $44,080,660 $109,457,100

EXEMPT PROPERTY.

Section 4, Volume 7.

Owner or Occupant	Size of Lot	Stories High	Block No.	Lot No.	Value Unimproved	Value with Improvements
Cong. Hodesh Sholom	160x102.2	6	1197	20	$170,000	$850,000
St. Matthew & St. Timothy's P. E. Church	50x124.4	1	1197	40	55,000	90,000
St. Matthew & St. Timothy's Ch ...	20x102.2	3	1197	48	18,500	34,000
St. Mathews Church	20x102.2	3	1197	49	7,000	8,000
Soc. Adv. Judaism..	25x102.2	..	1199	51	62,600	90,000
Society for the Advancement of Judaism	50x100.8½	6	1200	23	115,000	270,000
Walden School ...	76 6x100	4	1202	29	210,000	400,000
Romanian Orth. Ch..	20x100 8	4	1202	52	17,000	30,000
Albert A. Sereing .	18x100	..	1202	125	200	300
Torah Vaasodah Ctr.	20x100 8	3	1203	52	17,000	28,000
City of N. Y.	407 1x201 5		1205	6	615,000	1,125,000
Columbia Grammar School	75x100.8	4	1207	23	60,000	90,000
Columbia Grammar School	18.6x100.8	3	1207	41	12,500	19,000
Columbia Grammar School	18 9x100.8	3	1207	141	11,500	17,000
Col Grammar Sch	17 6x100.8		1207	42	12,000	24,000
Col Grammar Sch..	16 9x100 8		1207	142	12,000	22,000
A. J. Fitzgerald.....	17.6x100.8	3	1209	16	2,000	2,900
Second Presbyterian Ch.	100 8x100	46	1209	53	78,000	253,600
Second Presbyterian	100.8x100	16	1209	33	6,000	20,000
Abraham Jablons	20x100 8½	4	1209	41	2,650	5,000
J. V. Strong	17x100	6	1209	46	1,000	*2,300
Ch. Disciple Christ	82 6x402.2	1	1211	60	68,000	100,000
Cong. Shrray Tefla	74 11x102.2	1	1212	64	66,000	130,000
Cong. Sheray Tefla	16 9x102 2	3	1212	59	11,500	19,000
City of New York.	25x102 2	4	1213	41	16,000	34,000
U.S. of America ...	101x102.2	2	1214	19	70,000	255,000
Cong. Toroth Chaim	25x102 2 lr.	3	1215	63	30,500	52,000
Fed. of Jewish Phil. of N. Y.	18.9x102 2	5	1218	8	16,500	63,000
Holy Trinity R. C. Church	19x97 6	3	1218	29	11,500	20,000
West Park Presby. Church	75x125 lr.	1	1217	1	250,000	285,000
Jewish Centre ...	68x100 8½	9	1217	18	125,000	340,000
Cong. Trfereth Elia	20x100 8	4	1217	48	2,000	4,000
Cong. Trfereth Elia	20x100.8	4	1217	48	8,000	44,000
William Passion	20x100		1217	146	1,600	6,000

Total Amount of Exempt Property, Section 4, Volume 7.................. $2,104,560 $4,794,500

State of New York, City of New York, County of New York, ss.:

I, Albert Schussler, one of the Assessors of The City of New York, do depose and swear that the foregoing volume, numbered 7, Section 4, is one of the following volumes: Section 4, Volumes 7 and 8, and Section 7, Volume 2, which together contain a detailed statement of all the taxable property embraced within the district assigned to me by the President of the Tax Commission of The City of New York for assessment under his direction and entered in the Annual Record of the Assessed Valuation of Real Estate in the Borough of Manhattan, in the City of New York, for the fiscal year July 1 1961 to June 30, 1961

That I have personally examined each and every house, building, lot, pier, and other taxable property within said district, that in said volumes are set down and given the description, the Street, the Section or Ward, Block and Lot and Map or Identification numbers of said Real Estate embraced within such district, the sum for which, in my judgment, each separately assessed parcel of Real Estate would sell under ordinary circumstances if it were wholly unimproved; and separately stated, the sum for which the same parcel would sell under ordinary circumstances with the improvements, if any, thereon; also the name of the owner or occupant thereof, so far as the same is known; also any other information which the President of the Tax Commission required.

ALBERT SCHUSSLER, Assessor

Sworn to before me this 29th day of January 19[illegible]

JACOB MARKOWITZ, Justice of the Supreme Court of the State of New York.

Section 4, Volume 8, Block No. 1218—Amsterdam Ave., East Side, 87th to 88th St.
N.E.C.

Owner or Occupant	Size of Lot	Stories High	St. No.	Lot No.	Value Unimproved	Value with Improvements
123 W 87th St. Cp	25 8½x100	5	561	1	$32,000	$64,000
Grita B. Story	25x100	6	563	2	31,500	43,000
J. E. Oster	25x100	5	565	3	31,500	43,000
B. Strom & ano.....	25x100	5	567	4	31,500	43,000
B. Strom & ano	25x100	5	569	64	31,500	13,000
Harber Realty Corp.	25x100	5	571	63	31,500	43,000
L. Wasserman	25x100	6	573	62	31,500	43,000
J. Shetly	25 8½x100	5	575	61	32,000	68,000

S.E.C.

87th St. North Side, Amsterdam to Columbus Ave.

Owner or Occupant	Size of Lot	Stories High	St. No.	Lot No.	Value Unimproved	Value with Improvements
J. Lebenberg	25x100.8½	6	181	6	$16,000	$50,000
M. O'Neill ...	18x100 8½	5	179	6	11,500	19,000
H. & B. McCrary..	17x100.8½	3	177	7	10,500	18,000
D. & J. Brandl......	17x100 8½	5	174	107	10,500	17,000
C. E. Sommers	18x100 8½	3	178	8	11,500	20,000
E. & L. Mongeon	20x100 8½	3	171	8	13,000	31,000
G. C. Joannides....	17x100.8½	3	169	10	7,700	14,100
T. Pascual	18x100.8½	3	467	110	11,500	18,000
Sarah Kay	20x100.8½	3	165	11	18,000	24,000
G. Sharon	17x100 8½	3	163	12	10,500	21,000
Riverside Com. Hse., Inc.	20x100 8½	3	161	112	Exempt	Exempt
S. Leonard .	18x100 8½	3	459	13	11,500	20,000
S. & C. Folkin	16 8x100 8½	3	157	14	10,500	21,000
R. & A. Mullen	16 8x100 8½	3	155	114	10,500	19,000
E. Thomson	16 8x100 8½	4	153	15	10,600	20,000
Geta Oss	16 8x100.8½	4	151	16	40,500	20,000
A. Marshall	16 8x100 8½	4	149	116	10,500	21,000
Wm. Warfield	16 8x100 8½	3	117	17	10,500	20,000
A. & M. Yost	15x100 8	3	145	18	10,500	21,000
P. Meagher	13 6x100 8½	3	143	418	8,300	*18,600
Kellner Mgt. Cp.	14x100 8½	3	141	19	9,000	17,000
M. Kovacs	15x100.8½	4	139	20	9,800	18,000
J. Hellman	14x100 8½	3	137	120	9,000	17,000
A. Beck	13 6x100 8	3	135	21	9,000	17,000
*318 Third Ave. Rlty Cp.	15x100 8½	3	133	421	10,500	19,000
Burard Rlty. Cp.	16 8x100 8	3	131	22	10,500	30,000
John Hampton et al	16 8x100 8½	3	129	122	10,500	40,000
W. C. Goedde	16 8x100 8½	3	127	23	10,500	23,000
Della Padden	17x100.8½	5	125	24	10,500	18,000
Cuba. Amer. & Links Assn.	17x100.8½	3	123	124	10,500	20,000
Margaret Schenk ..	16x100 8½	3	121	25	10,000	17,000
J. O. Scott	16 8x100 8½	3	119	26	10,500	20,000
T. C. Kelaya	16 8x100.8½	3	117	126	10,500	22,000
Kinsam Rlty. Cp..	16 8x100 8½	3	115	27	10,500	21,000
August Hellmann ..	16 8x100 8½	3	113	28	10,500	20,000
Lucas Guerra Torres	16 8x100 8½	3	411	128	10,500	20,000
Exec. Apts., Inc	16 8x100 8½	4	109	429	10,500	20,000
Manuela Migues ..	16.8x100 8½	4	407	22	12,000	23,000
J. Torres	16 8x100 8½	3	105	30	12,000	18,000
J. Schoenberg	16 8x100 8½	4	108	31	13,000	22,000
Sylvia Lesenthal	25x100	5	101	31	45,000	61,000

N.W.C.

Columbus Ave., West Side, 87th to 88th St.

Owner or Occupant	Size of Lot	Stories High	St. No.	Lot No.	Value Unimproved	Value with Improvements
666 Columbus Cp. .	25x100	5	568	33	$32,000	$44,000
666 Columbus Cp. .	25x100	5	668	34	32,000	46,000
Salmasi Rlty. Cp...	50.6½x100	5	670	35	93,000	230,000

S.W.C.

88th St., South Side, Columbus to Amsterdam Ave.

Owner or Occupant	Size of Lot	Stories High	St. No.	Lot No.	Value Unimproved	Value with Improvements
Louise Bldg. Cp.	16x100 8½	3	110	27	$10,500	$18,000
N. Niver	16 8x100 8½	3	112	127	10,500	19,000
O. Halpern ...	16 8x100 8½	3 1	114	28	10,500	19,000
T. Bernard	16.8x100 8½	3	116	128	10,500	19,000
Lemus Bldg. Cp.	16 6x100 8½	3	118	29	10,000	28,000
H. Zepkin	16 8x100.8½	4	120	129	10,000	27,000
F. V. O'Meally	16 6x100 8½	3-1	122	40	10,000	22,000
124 W. 88th St. Corp	16 6x100 8½	3-1	124	41	11,000	21,000
Medeline Lesse	17 6x100 8½	3-2	130	42	11,500	20,000
D. Perez	18x100 2½	3	132	142	11,500	21,000
Hoseck Rlty. Cp	18x100 8½	3-2	134	43	14,000	26,000
N. DeLoache ...	18x100 8½	3-2	138	44	41,500	24,000
J. & E. Teodorescu	18x100 8½	3	138	144	11,500	21,000
E. Vick	18x100 8½	3-2	440	45	11,500	24,000
H. X. Alvarez	15x100 8½	3	142	46	11,500	27,000
Victor Kinkella ...	18x100.8½	3	144	47	11,500	21,000
A. Wilkens	18x100.8½	3	146	147	11,500	21,000
A. Stein ..	18x100 8½	3-2	148	48	41,500	45,000
M. Sanchez ...	18x100 8½	3	150	49	11,500	35,000
H. & H. De Grab ..	18x100 8½	3	152	149	11,500	21,000
M. & E. Widican .	15x100 8½	3-2	154	50	11,500	24,000
Gordon D. Freeland.	17 6x100 8	3-2	156	51	41,000	18,000
J. & S. Bannach ...	19 6x100 8	3 4	158	52	12,500	28,000
S. P. O'Malley .	15x100 8½	3	160	152	11,500	21,000
F. & M. Knoepel.	17x100 8½	3	162	53	10,500	22,000
E. Mirtl	18x100.8½	3	164	54	11,500	24,000
W. Burke	18x100 8½	3	166	154	11,500	19,000
Isador Littman	17x100 8½	3	168	55	10,500	19,000
Lujack Rlty. Cp. .	17 6x100 8½	3-1	170	55	11,000	22,000
J. H. Boekman ..	19 6x100.8½	3-1	172	57	12,000	24,000
J. N. Everett	18x100.8½	3	174	157	11,500	19,000
Bklyn. Jevapo Fed. Credit Union .	18x100 8½	3	176	58	11,500	42,000
A. Itabel	19x100 8½	3	178	59	12,000	21,500
T. W. Realty Corp..	25x100 8½	5	180	60	16,000	43,000

Section 4, Volume 8, Block No. 1219—Amsterdam Ave., East Side, 88th to 89th St.
N.E.C.

Owner or Occupant	Size of Lot	Stories High	St. No.	Lot No.	Value Unimproved	Value with Improvements
Dora Levine	100 8x100	1	581-587	1	$131,000	$150,000
Pleasant Bldg Cp.	25x100	5	589	64	27,000	30,000
Pleasant Bldg Cp.	25x100	5	591	63	27,000	36,000
Pleasant Bldg Cp	25x100	5	593	62	27,000	36,000
Pleasant Bldg Cp	25 8x100	5	595	61	42,000	62,000

S.E.C.

88th St., North Side, Amsterdam to Columbus Ave.

Owner or Occupant	Size of Lot	Stories High	St. No.	Lot No.	Value Unimproved	Value with Improvements
Libel Rlty Cp	16 8x100 8½	3	183	1	$10,500	$18,000
Libel Rlty Cp	16 8x100 8½	3	181	106	10,500	16,000
Libel Rlty Cp	16 8x100 8½	3	179	2	10,500	15,000
Robt. K. Wardrep	16 8x100 8½	3	177	3	10,500	17,000
Anna Murphy	16 8x100 8½	3	175	107	10,500	11,000
F. Levi	16 2x100 8½	3	173	4	10,000	11,000
Esther Kornblum ..	11 2x100.8½	3	171	5	10,500	18,000
A. Gunning	16 8x100 8½	3	169	10	10,500	18,000
A. J. Sposato	17.2x100 8½	3	167	410	10,500	17,000
M. A. C. Berkowitz	16 2x100.8½	3	165	11	10,000	17,000
L. Rabiwes	16 8x100 8½	3	163	111	10,000	17,000
Starjack Rlty Cp	16 2x100 8½	3	161	12	10,500	17,000
C. & H. Mackaum..	12x100.8½	4	159	13	8,500	13,500
Franssl Rlty Cp	14x100 8½	4	157	113	8,500	23,000
Wm. Hulcher	16 6x100 8½	3	155	14	10,500	25,000
H. G. Wood	15x100 8½	3	153	114	9,500	15,000
C. Whitney	17x100 8½	3	151	15	10,500	16,000
F. & S. Schiffmann	17x100 8½	3	149	16	10,000	[illegible]
K. Brayer	17x100.8½	3	147	116	10,500	17,500
Betty Bauer	17x100 8½	3	145	17	10,500	17,500
R. Millochoff et al..	16x100 8½	3	141	18	10,000	[illegible]
M. A. Fraser	10x100.8½	4	139	118	10,000	20,000
E. Hancock	18x100 8½	4	127	19	10,500	19,000
H. M. Hart	19x100 8½	4	425	20	12,000	21,000
V. Sandoval	20x100 8½	4	123	21	*12,500	26,900
Itira [illegible] & ano	20x100 8½	4	121	121	13,000	21,000
Clara Dulbeleara	20x100 8½	4	119	22	13,000	23,000
A. Marsulo	19x100 8½	4	117	23	12,000	[illegible]
A. R. Hojas	18x100 8½	4	115	24	11,000	[illegible]
L. Cabanillas	17x100 8½	4	113	124	10,500	19,000
F. Thomson	16x100 8½	4	111	25	10,000	20,000
Realsser Bldg Cp..	20x100 8½	5	109	26	13,000	21,000
Realsser Bldg Cp	20x100 8½	5	107	27	13,000	24,000
Realever Bldg Cp.	20x100 8	5	105	28	13,000	24,000
Realever Bldg Cp	20x100 8½	5	103	29	13,000	21,000

Columbus Ave., West Side, 88th to 89th St.
N.W.C.

Owner or Occupant	Size of Lot	Stories High	St. No.	Lot No.	Value Unimproved	Value with Improvements
101 W. 89th St. Cp	40x95	5	680	31	$72,000	$108,000
Mary S. Patterson.	27 8x95	5	684	41	31,000	40,000
W. & H. Haussplegel	27 8x95	5	686	32	32,000	40,000
W. & H. Haussplegel	25x95	5	690	33	31,000	33,000
W. & H. Haussplegel	25x95	5	692	34	30,000	33,000
Rothsol Props., Inc	50 8x95	5	694	35	84,000	110,000

S.W.C.

89th St., South Side, Columbus to Amsterdam Ave.

Owner or Occupant	Size of Lot	Stories High	St. No.	Lot No.	Value Unimproved	Value with Improvements
S. Mead Inc.	37x100 8½	5	102	37	$17,000	$15,000
W. 89th St. Rlty Cp	25x100 8½	5	104	40	16,000	28,000
W. 89th St. Rlty Cp	25x100 8½	5	106	71	16,000	28,000
Leela III Bldg Cp	25x100 8½	5	108	40	16,000	28,000
Leela III Bldg Cp	25x100 8½	5	110	41	16,000	28,000
Tekler Gottlieb	75x100 8½	6	112	43	55,000	175,000
Rosreal Cp ...	25x100 8½	5	118	45	16,000	32,000
Rosreal Cp	25x100 8½	5	120	46	18,000	32,000
City of New York .	20x100 8½	5	422	47	Exempt	Exempt
L. M. Jaeger	50x100 8½	6	170	57	32,000	64,000
L. Jaeger	50x100 8½	6	174	59	34,000	64,000

Section 4, Volume 8, Block No. 1220—Amsterdam Ave., East Side, 89th to 90th St.
N.E.C.

Owner or Occupant	Size of Lot	Stories High	St. No.	Lot No.	Value Unimproved	Value with Improvements
Madeline L. Ottman	25 0½x80	5	601	1	137,000	$19[illegible]
G. & M. Gor	25 2x80	5	603	2	21,000	52,000
B. J. Krainin & ano	25 2x80	5	605	3	21,000	34,000
S. & A. Stein Rlty. Corp.	25.1x80	5	607	4	21,000	34,000
Malwine Spoln	25x80	5	609	64	24,000	42,000
F. P. Rappa .	25x80	5	611	63	24,000	38,000
Amsterdam Rlty Cp.	25x80	5	613	62	24,000	41,000
Esso Stan. Oil Inc	25 8x80	1	615	61	41,000	59,000

S.E.C.

89th St., North Side, Amsterdam to Columbus Ave.

Owner or Occupant	Size of Lot	Stories High	St. No.	Lot No.	Value Unimproved	Value with Improvements
I. Novogrod	75x100 8½	5	173	6	$55,000	$62,000
171 W. 89th St. Corp	22.6x100 8½	3	171	7	14,500	24,000
C. A. C. Realty ..	22 6x100 8½	3	169	8	14,500	24,000
Bearings Limited	25x100.8½	3	167	9	16,000	42,000
Armawl Corp	60x100 8½	5	137	10	54,000	135,000
Wilbur Props. Inc.	25x100 8½	5	135	12	16,000	30,000
Wilbur Props. Inc.	25x100 8½	5	133	13	16,000	30,000
Wamar Rlty. Cp	75x100 8½	6	122	14	51,000	190,000
Santer Rlty Cp.	50x100 8½	5	123	17	35,000	130,000
Santer Rlty Cp....	25x100 8½	3	121	19	3,000	20,000
A. Realty Cp	50x100 8½	5	115	21	63,000	175,000
Shanti Rlty. Cp	25x100 8½	5	411	24	15,000	17,000
Greenstone Holding Corp	27x100 8½	5	109	25	17,000	80,000
B. Bavinse	20x100.8½	5	107	26	13,000	20,000
D. Chill	20x100 8½	5	105	27	13,000	30,000
J. S. Dias ...	20 4x100 8½	3	103	28	11,500	22,000

Columbus Ave., West Side, 89th to 90th St.
N.W.C.

Owner or Occupant	Size of Lot	Stories High	St. No.	Lot No.	Value Unimproved	Value with Improvements
Anna M. Obiekure..	60x94 8 lr.		600	29	$58,000	$105,000
Sylann Rlty. Corp..	25x100	6	604	31	30,000	39,000
Sylann Rlty. Corp..	25x100	5	606	32	30,000	39,000

90th St., South Side, Columbus to Amsterdam Ave.
S.W.C.

Owner or Occupant	Size of Lot	Stories High	St. No.	Lot No.	Value Unimproved	Value with Improvements
M. Malatsky	30x100 8½	5	100	84	$70,000	$95,000
B. Millch, et al. .	25x100 8½	5	102	35	22,000	45,000
Post-War Rlty. Imp	25x100 8½	5	104	36	22,000	42,000
Leah Nelson	25x100 8½	5	106	37	17,000	32,000
Leah Nelson	25x100 8½	5	108	38	17,000	44,000
Lillian E. Dietee....	25x100.8½	5	140	39	17,000	30,000
C. L. Nockin	25x100 8½	5	112	40	17,000	30,000
114 W. 90th St. Cp	25 6x100 8½	5	114	41	18,000	30,000
116-118 W. 90th St. Rlty. Cp	25 6x100 8½	5	116	42	18,000	30,000
116-118 W. 90th St. Rlty. Cp	25x100 8½	5	118	43	18,000	30,000
H. Beretta	20 6x100 8½	5	120	44	14,000	26,000
H. Beretta	20 6x100 8½	5	122	45	14,000	28,000
J. Wolfe	20 6x100 8½	5	124	46	15,000	25,000
Papa Operat Corp	26 6x100 8½	5	126	47	18,000	34,000
Ecclesia Realty	26 6x100 8½	3	128	48	18,000	44,000
Navarinon Rlty. Cp	25x100 8½	5	130	48	17,000	31,000
Navarinon Rlty. Cp.	25x100 8½	5	132	50	17,000	31,000
House Syndicate Corp. ...	25x100 8½	5	134	51	17,000	34,000
J. P. Weissberg	25x100 8½	3	119	52	17,000	31,000
Church of St. Gregory	100x100 8½	4	138, 140	53	Exempt	Exempt
Damsco Rlty Cp..	50x100 8½	5	144 146	57	36,000	80,000
M. Halbenstein	50x100 8½	4	148-150	59	36,000	80,000
A. M. Echeralle	20x100 8½	3	152	161	17,000	31,000

Section 4, Volume 8, Block No. 1221—Amsterdam Ave., East Side, 90th to 91st St.
N.E.C.

Owner or Occupant	Size of Lot	Stories High	St. No.	Lot No.	Value Unimproved	Value with Improvements
Oak Oper. Corp	25 8½x100	6	621	1	$44,000	$57,000
Jacob Kissling	25x100	5	623	2	27,000	32,000
Jacob Kissling	25x100	5	625	3	27,000	32,000
S. Frank . ..	21 5x100	5	627	4	25,000	*30,100
C. F. Kohlrepp ...	25x100	5	629	64	27,000	37,000
A. J. Kohlrepp	25x100	6	631	63	27,000	35,000
M. H. Norden .	25x100	5	633	62	27,000	34,000
S. & H. Ests., Inc...	24 3x100	5	635	61	45,000	64,000

S.E.C.

See last page for footnotes

90th St., North Side, Amsterdam to Columbus Ave.

Owner or Occupant	Size of Lot	Stories High	St. No.	Lot No.	Value of Real Estate Unimproved	Value of Real Estate with Improvements Thereon
Decatur Syn., Inc.	25x100.8½	5	149	5	$17,000	$38,000
Decatur Syn., Inc.	25x100.8½	5	147	6	17,000	38,000
C. Langlais	25x100.8½	5	145	7	17,000	27,000
Reiwal Re. Co., Inc.	25x100.8½	5	143	8	17,500	34,000
Reiwal Re. Co., Inc.	26.9x 100.8½	5	141	9	17,500	34,000
L. Schwebel	26.9x 100.8½	5	139	10	18,500	34,000
West Park Rlty. Cp.	26.9x 100.8½	5	137	11	18,500	31,000
F. Callen	26.9x 100.8½	5	135	12	18,500	37,000
R. C. Church of St. Gregory the Great	18x100.8½	5	133	13	Exempt	Exempt
H. & C. Rantz	27x100.8½	5	131	14	18,500	27,000
H. & C. Rantz	27x100.8½	5	129	15	18,500	27,000
M. & H. Rudin	27x100.8½	5	127	16	18,500	50,000
Reiwal Re. Co., Inc.	27x100.8½	5	125	17	18,500	35,000
Reiwal Re. Co. Inc.	27x100.8½	5	123	18	18,500	32,000
Leo J. Backman	23.6x 100.8½	5	121	20	22,000	33,000
R. & M. Bukantz	32.6x 100.8½	5	119	21	22,000	68,000
Excelsin Rlty. Cp.	26.3x 100.8½	5	117	22	18,000	25,000
Excelsin Rlty. Cp.	26.3x 100.8½	5	115	23	18,000	25,000
W. J. Lee	26.8x 100.8½	5	113	24	18,000	25,000
Otto Schwartz	26.8x 100.8½	5	111	25	18,000	25,000
109 W. 93d St. Cp.	20x100.8½	6	109	26	14,000	27,000
N. Y. City (Aqueduct)	50x201.6	..		24	Exempt	Exempt

Columbus Ave., West Side, 90th to 91st St. N.W.C.

Owner or Occupant	Size of Lot	Stories High	St. No.	Lot No.	Value Unimproved	Value with Improvements
Avpol Rlty., Inc.	25.8½x100	6	620	29	$43,000	$55,000
Avpol Rlty., Inc.	27.6x100	6	622, 624	30	41,000	52,000
Avpol Rlty., Inc.	27.6x100	6	626, 628	32	11,000	52,000
Avpol Rlty., Inc.	27.6x100	6	630, 632	33	41,000	52,000
Avpol Rlty., Inc.	27.6x100	6	634, 636	35	41,000	62,000
Avpol Rlty., Inc.	25.8½x100	6	638	36	43,000	55,000

S.W.C.

91st St., South Side, Columbus to Amsterdam Ave.

Owner or Occupant	Size of Lot	Stories High	St. No.	Lot No.	Value Unimproved	Value with Improvements
A. Llobowitz	18x100.8½	3	108	39	$12,000	$20,000
Marlo Rlty. Cp.	15x100.8½	3	110	139	12,000	20,000
G. Algarin	18x100.8½	3	112	40	11,500	19,000
F. Holder	17x100.8½	3	114	11	12,000	20,000
A. Vega	18x100.8½	3	116	141	12,000	20,000
A. Zolf	18x100.8½	3	118	42	12,000	20,000
A. & M. Henry	15x100.8½	3	120	43	12,000	22,000
Alena Rlty. Cp.	33.4x 100.8½	5	122	44	24,000	35,000
S. Taub, et al.	33.4x 100.8½	5	124	45	24,000	68,000
S. Taub, et al.	33.4x 100.8½	5	126	47	24,000	62,000
Joe Klein	20x100.8½	3	128	48	14,500	20,000
Joe. Klein	24.8x 100.8½	5	130	49	27,000	53,000
Trafalgar Rlty. Cp.	27.6x 100.8½	5	132	50	20,000	30,000
Lawinal Rlty. Cp.	28.10x 100.8½	5	134	51	19,000	54,000
M. & B. R. Koncigski	28.10x 100.8½	5	136	52	19,000	29,000
138 W. 91st St., Inc.	28.10x 100.8½	5	138	53	19,000	29,000
140 W. 91st St. Cp.	27x100.8½	5	140	54	19,000	28,000
142 Assoc.	27x100.8½	5	142	55	19,000	28,000
A. Fendrick	27x100.8½	5	144	56	10,000	60,000
146 Assoc., Inc.	27x100.8½	5	146	58	10,000	29,000
Coll. Assoc., Inc.	27x100.8½	5	148	59	19,000	58,000
Sagan Rlty. Cp.	27.6x 100.8½	5	150	60	21,000	47,000

Section 4, Volume 8, Block No. 1223—Amsterdam Ave., East Side, 91st to 92d St. N.E.C.

Owner or Occupant	Size of Lot	Stories High	St. No.	Lot No.	Value Unimproved	Value with Improvements
P. Herth	109.11x 183 lr.	15	641	1	$182,000	$890,000
Central Baptist Church	91.8x 115.8 lr.	4	649	61	Exempt	Exempt

S.E.C.

91st St., North Side, Amsterdam to Columbus Ave.

Owner or Occupant	Size of Lot	Stories High	St. No.	Lot No.	Value Unimproved	Value with Improvements
Joe Engler	17x100.8½	4	163	106	$11,000	$19,500
P. Penner	17x100.8½	3	161	7	11,000	19,000
Henry Kreoder	17x100.8½	3	159	8	11,000	18,000
L. & M. Polakov	17x100.8½	3	157	108	11,000	18,000
R. Rosenthal	19x100.8½	3	155	9	12,500	20,000
John McIntosh	18.6x 100.8½	3	153	10	12,000	18,000
151 W. 91st St. Cp.	18.6x 100.8½	3	151	110	12,000	42,000
119 W. 91st St. Cp.	19x100.8½	3	149	11	12,500	44,000
N. Y. Protest. Epis. (Trinity School)	125x 100.8½	4	147-139	12	Exempt	Exempt
N. Y. Prot. Episcopal Church	219x 201.5 lr.	4	121, 117	17	Exempt	Exempt
N. Y. Prot. Episcopal Church	81x100.8½	3½	115	20	Exempt	Exempt
City of New York	50x201.6	.	..	28	Exempt	Exempt
Matur Rlty. Cp.	20x100.8½	5	103	128	21,000	35,000

Columbus Ave., West Side, 91st to 92d St. N.W.C.

Owner or Occupant	Size of Lot	Stories High	St. No.	Lot No.	Value Unimproved	Value with Improvements
Trey Realty Corp.	25.8½x80	5	640	29	$34,000	$43,000
A. Derbabian	25x80	5	642	30	23,000	27,000
A. E. Innes	25x80	5	644	31	23,000	27,000
Schepa Hardware Co.	25x60	5	646	33	23,000	20,000

92d St., South Side, Columbus to Amsterdam Ave. S.W.C.

Owner or Occupant	Size of Lot	Stories High	St. No.	Lot No.	Value Unimproved	Value with Improvements
Elsie Shaley	25x100.8½	5	100	33	$62,000	$69,000
Elsie Shaley	28.6x 100.8½	5	102	34	28,000	53,000
Elsie Shaley	28.6x 100.8½	5	104	35	26,000	31,000
Elsie Shaley	18x100.8½	5	106	36	14,000	19,000
Y. & B. Pessell	20x100.8½	4	134	40	13,500	40,000
A. J. Vickers	20x100.8½	3	136	149	13,500	80,000
G. & R. Brisco	20x100.8½	3-1	138	50	13,500	40,000
C. & R. Brisco	20x100.8½	3	140	51	13,500	26,000
G. Brusco	19.6x 100.8½	3-1	142	52	13,000	22,000
R. Sauerbaum	19x100.8½	3-1	144	53	12,500	22,000
McCready, J. R., et ano	19x100.8½	3	146	153	12,500	22,000
W. O'Shea	19x100.8½	3	148	54	12,500	22,000
William O'Shea	19x100.8½	3	150	55	12,500	23,000
J. Kelleher	19x100.8½	3	152	56	12,500	22,000
J. Kelleher	19x100.8½	3	154	156	12,500	21,000
J. Kelleher	18x100.8½	3-1	156	57	12,000	37,000
E. A. Kelleher	18.6x 100.8½	3-1	158	58	12,000	21,000
R. & R. Frazier	17.6x 100.8½	3	160	59	11,500	20,000
Central Baptist Ch. of N. Y.	17x100.8½	3	162	159	Exempt	Exempt

Section 4, Volume 8, Block No. 1223—Amsterdam Ave., East Side, 92d to 93d St. N.&S.E.C.

Owner or Occupant	Size of Lot	Stories High	St. No.	Lot No.	Value Unimproved	Value with Improvements
Leacrest Corp.	201.5x100	7	671	1	$295,000	$650,000

92d St., North Side, Amsterdam to Columbus Ave.

Owner or Occupant	Size of Lot	Stories High	St. No.	Lot No.	Value Unimproved	Value with Improvements
City of New York	385x 201.5 lr.	4	123-169	5	Exempt	Exempt
M. Green	20x100.8½	4	127	120	$13,500	$21,000
Halperin 92d St., Inc.	20x100.8½	4	125	21	13,500	21,000
M. Brian	18.6x 100.8½	4	123	22	12,000	23,000
I. & W. Domkewitz	18x100.8½	4	121	23	11,500	23,000
A. Hagaman	17x100.8½	5	119	123	11,500	23,000
Adolph A. Hagaman	20.6x 100.8½	4	117	24	15,000	26,000
City of New York	200x 201.5 lr.	1	101-115	25	Exempt	Exempt

N.W.C.

Columbus Ave., West Side, 92d to 93d St. S.W.C.

Owner or Occupant	Size of Lot	Stories High	St. No.	Lot No.	Value Unimproved	Value with Improvements
H. K. Rothenberg et al.	140.8½x100	6	668	32	$205,000	$260,000

93d St., South Side, Columbus to Amsterdam Ave.

Owner or Occupant	Size of Lot	Stories High	St. No.	Lot No.	Value Unimproved	Value with Improvements
J. H. I. Cp.	88x100.8½	9	121	41	$70,000	$305,000
Adeline Apts., Inc.	87x100.8½	9	134	47	68,000	305,000

Section 4. Volume 8, Block No. 1224—Amsterdam Ave., East Side, 93d to 94th St. N.E.C.

Owner or Occupant	Size of Lot	Stories High	St. No.	Lot No.	Value Unimproved	Value with Improvements
H. Greenwald, et al	118.11x163	16	681	1	$233,000	$1,400,000

93d St., North Side, Amsterdam to Columbus Ave.

Owner or Occupant	Size of Lot	Stories High	St. No.	Lot No.	Value Unimproved	Value with Improvements
Amer. Theatre Wing, Inc.	66x 106.10½	4	165, 161	8	Exempt	Exempt
167 W. 93d St. Cp.	15x106.8½	3	157	110	$10,000	$18,000
Domingo Rities Inc.	17x 106.8½ lr.	3	155	11	10,500	19,000
E. J. Besner	17x106.8½	3	153	12	10,500	21,000
E. Wolfe	17x106.8½	3	151	112	10,500	36,000
B. Louise Birch	20x106.8½	3	149	13	15,500	21,000
B. Louise Birch	20x106.8½	3	147	14	15,500	21,000
B. L. Birch	20x106.8½	4-1	145	15	15,600	22,000
Ilia Rivera	20x106.8½	3	113	115	12,500	23,000
Sarah Press	20x 97.1½ lr.	3	141	16	12,500	26,000
Albert Seibald	18.9x 97.1½ lr.	3-1	139	17	12,000	21,000
Aricho Rlty. Corp.	18.9x 97.1½ lr.	3-1	137	18	11,500	21,000
B. Koenig	18.9x 97.1½ lr.	3	135	118	11,500	21,000
Jessie Waller	18.9x 93.11½ lr.	3-1	133	19	11,000	21,000
Grace Brown	18.9x 93.11½	3	131	20	10,500	20,000
F. Griese	18.9x 93.11½	3-1	129	21	10,500	20,000
S. Sanik	18.9x 93.11½	3	127	121	10,500	20,000
Lurelle Rlty. Cp.	18.9x 90.9½ lr.	3-1	125	22	10,000	25,000
123 W. 93d St. Rlty. Co.	150x 100.8½ lr.	10	123	23	120,000	530,000

Columbus Ave., West Side, 93d to 94th St. N.W.C.

Owner or Occupant	Size of Lot	Stories High	St. No.	Lot No.	Value Unimproved	Value with Improvements
Margt. Eggers	80.10x 100 lr.	5	680-686	29	$130,000	$170,000
George W. Anger	20.7x 100.0½ lr.	2	688	32	24,000	26,000

94th St., South Side, Columbus to Amsterdam Ave. S.W.C.

Owner or Occupant	Size of Lot	Stories High	St. No.	Lot No.	Value Unimproved	Value with Improvements
Republic Prop., Inc.	30x100	5	100	33	$65,000	$85,000
Rosart Rlty. Corp.	35x100	5	102	34	37,000	54,000
I. A. Smith	35x97.8	5	104	36	36,000	47,000
I. T. Smith	17.2x 100.8½ lr.	3	106	37	11,000	18,000
Valkennle Hld. Cp.	16.8x 100.8½ lr.	3	108	137	10,500	16,000
11 West 94th St.	93.6x 111.7 lr.	6	110	38	70,000	265,000
Gembard Rlty. Cp.	27.4x 110.5½	5	120	42	19,000	29,000
M. A. Woods et al.	33.6x 109.8½ lr.	5	122	43	23,000	50,000
J. Rosenthal et ano.	33.6x 112.8½ lr.	5	124	44	23,000	35,000
J. Rosenthal et ano.	33.6x 112.8½ lr.	5	126	45	23,000	38,000
Elwall Rlty. Cp.	17.2x 112.8½	5	136	47	11,500	23,000
Elwall Rlty. Cp.	18x 112.8½ lr.	4	138	48	12,000	23,000
Elwall Rlty. Cp.	16x 112.8½ lr.	4	140	148	11,000	23,000
Elwall Rlty. Cp.	18x112.8½	4	142	49	12,000	23,000
Elwall Rlty. Cp.	16x112.8½	4	144	50	11,000	23,000
Dario Perius	18x 112.8½ lr.	4	146	150	12,000	19,000
Birch Wirthen	17.2x 101 lr.	5	148	51	11,500	20,000
L. Berich	18x 100.4½ lr.	4-3	150	52	12,000	19,000
P. Birch	18x 100.4½ lr.	3	152	152	12,000	18,000
A. Fremer	99.7½	4	154	53	11,000	18,000
E. & W. Bobrick	18x 99.10½ lr.	3	156	54	11,000	18,000
7-11 W. 102d St. Cp.	17x 98.1½ lr.	3	158	55	10,000	18,000
7-11 W. 102d St. Cp.	17x 97.5 lr.	3	160	155	10,000	18,000
102 W. 91th St. Cp.	17x 96.6½ lr.	3-2	162	56	10,000	18,000
T. P. Wechsler	17x96 lr.	3	164	57	10,000	18,000
161 W. 91th St. Rlty. Cp.	17x 95.3½ lr.	3	166	157	10,000	25,000
Swan Sea Cp.	17x 94.6½ lr.	3	168	58	9,500	18,000
L. Cabanillus	17x 93.10½ lr.	3-2	170	59	9,500	19,000
F. M. T. Okamura	17x 93.1½ lr.	3	172	159	9,500	17,000
D. R. Nomi	17x95.6 lr.	3	174	60	9,500	15,000
N. Lidsky & ano.	35x 91.8½ lr.	5	176	61	23,000	40,000
T. & V. Conte	35x89 lr.	5	178	62	29,000	53,000
J. & M. Kaufman	30x88 lr.	5	180	63	56,000	65,000

S.E.C.

Section 4, Volume 8, Block No. 1225—Amsterdam Ave., East Side, 94th to 95th St. N.E.C.

Owner or Occupant	Size of Lot	Stories High	St. No.	Lot No.	Value Unimproved	Value with Improvements
Hanover Funding Cp.	25.8½x82	5	701	1	$35,000	$46,000
Normor Paint & Supply	25x82	5	703	2	23,500	34,000
Mamiler Hldg. Cp.	25x82	5	705	3	22,500	27,000
Mamiler Hldg. Cp.	25x82	5	707	4	23,500	27,000
Mamiler Hldg. Cp.	25x82	5	709	64	22,500	29,000
Mamiler Hldg. Cp.	25x82	5	711	63	22,500	29,000
Hy. Steiner	50.8½x82	5	713	61	73,500	130,000

S.E.C.

94th St., North Side, Amsterdam to Columbus Ave.

Owner or Occupant	Size of Lot	Stories High	St. No.	Lot No.	Value Unimproved	Value with Improvements
D. Zelf, ano.	18.6x 100.8½	4	175	104	$12,000	$42,000
H. Tenenbaum et ano	17.6x 110.8½	4	173	5	11,000	19,000
N. Y. Buddhist Co.	19x100.8½	3	171	6	Exempt	Exempt
M. Rahleves	17x100.8½	3	169	106	10,500	16,000
T. E. Papas	14x100.8½	4	167	7	9,000	17,000
165 W. 94th St. Cp.	14x100.8½	4	165	107	9,000	16,000
M. P. Rahleves	17x100.8½	3	163	8	9,000	16,000
M. Kluger, ano.	17x100.8½	3	161	9	10,500	18,000
Cornelius & Martha Collins	19x100.8½	3	159	109	12,000	19,000
Marion Meade	18x100.8½	3	157	10	11,500	19,000
P. & D. Hirschmann	17x100.8½	3	155	11	10,500	18,000
L. Rabalel	17x100.8½	3	153	111	10,500	18,000
Margaret Wolff	17x100.8½	3	151	12	10,500	18,000
J. E. Crespo	17x100.8½	3	149	13	10,500	19,000
Konrad Kilian	17x100.8½	3	147	14	10,500	19,000
A. Montane	17x100.8½	3	145	114	10,500	21,000
A. Martinez	20x100.8½	3	143	15	13,000	21,000
Roseme Rlty. Cp.	20x100.8½	3	141	16	13,000	21,000
Roseme Rlty. Cp.	20x100.8½	3	139	116	13,000	40,000
C. Neary	17x100.8½	3	137	17	10,500	17,000
M. L. Castillo	17x100.8½	3	135	18	10,500	17,000
Colway Corp.	16x100.8½	3	133	19	10,000	17,000
Mary E. Donaghue	18.6x 100.8½	3	131	119	10,500	17,000
Rangler Realty Cp.	16.6x 100.8½	3	129	20	10,500	17,000
Condaca Rlty., Inc.	16x100.8½	3	127	21	10,000	16,500
Elsie Wernert	17x100.8½	3	125	121	10,500	17,000
D. & M. Walsh	18.6x 100.8½	4	123	22	12,000	31,000
Jormay Rlty. Cp.	103.6x 100.8½	6	111	25	80,000	335,000
Chas. J. Ferris & ano.	25x100.8½	5	107	27	17,000	26,000
Ben Bon. Assoc.	25x100.8½	5	105	28	17,000	26,000

Columbus Ave., West Side 94th to 95th St. N.W.C.

Owner or Occupant	Size of Lot	Stories High	St. No.	Lot No.	Value Unimproved	Value with Improvements
Jacob Haskel	61.4x100	4-2	700-04	29	$73,000	$89,000
Aron Rechtshaffer	19.8x100	4	706	31	20,000	24,000
Bertha Kaminsky	19.8x100	4	708	32	20,000	24,000
Columbus Dev. Cp.	100.8½x100	1	710-18	33	140,000	175,000

S.W.C.

95th St., South Side, Columbus to Amsterdam Ave.

Owner or Occupant	Size of Lot	Stories High	St. No.	Lot No.	Value Unimproved	Value with Improvements
Als Washelle, Inc.	25x100.8½	5	104	37	$17,000	$55,000
M. Nissenbaum, ano.	25x100.8½	5	106	38	17,000	260,000
Sidlam Rlty. Corp.	49x100.8½	6	108	39	37,000	63,000
Cong. Chab Zedek	49.8x 100.8½	3	118	41	Exempt	Exempt
Cong Hung Zadek	36.8x 100.8½	3	122	43	Exempt	Exempt
J. B. Geipl	16x100.8½	3	126	44	9,000	17,000
Celp Realty Corp.	17x100.8½	3	128	45	10,500	20,000
Malagon Rlty. Cp.	20.8x 100.8½	4	130	145	10,500	31,000
Malagon Rlty. Cp.	17x100.8½	4	132	46	10,500	18,000
J. E. Hldg. Cp.	17x100.8½	3	134	47	10,500	18,000
S. Eversley	17x100.8½	3	136	147	10,500	18,000
B O I Cp.	18x100.8½	3	138	48	10,500	21,000
140 W. 95th St. Rlty. Corp	18x100.8½	3	140	49	11,500	34,000
A. Berkowitz	18x100.8½	3	142	50	11,500	19,000
F. Baumgard	18x100.8½	3	144	150	11,500	19,000
C. G. Enterprises, Inc.	18x100.8½	3	146	51	11,500	19,000
Davilo Realty Co.	72x100.8½	9	150	52	60,000	215,000
Emanru Rlty. Corp.	17x100.8½	3	156	154	10,000	40,000
Emanru Rlty. Corp.	85x100.8½	9	166	55	60,000	240,000
J. J. & F. Plocek	17x100.8½	3	168	59	10,000	29,000
Isidore Sommer	17x100.8½	3	170	159	10,500	17,000
Mathilda Sommers	16.6x 100.8½	3	172	60	10,500	17,000
Steiner-Kopperl Rty. Co.	18.6x100.8	5	174	160	13,000	30,000

Section 4. Volume 8, Block No. 1226—Amsterdam Ave., East Side, 95th to 96th St.

Owner or Occupant	Size of Lot	Stories High	St. No.	Lot No.	Value Unimproved	Value with Improvements
E. W. Christie	28x100	5	729	4	$37,000	$41,000
E. W. Christie	29.7x 100 lr.	5	731	64	40,000	19,000

95th St., North Side, Amsterdam to Columbus Ave. N.E.C.

Owner or Occupant	Size of Lot	Stories High	St. No.	Lot No.	Value Unimproved	Value with Improvements
Alice L. Christie	40x72.8½	5	177	1	$67,000	$81,000
David Christie	45x72.8½	5	175	3	40,000	54,000
Elsie W. Christie	16x72.8½	5	173	4	12,000	16,000
95th St. Realty Cp.	50x100.8½	5	171	5	35,000	85,000
Racso Rlty. Corp.	18x100	3	165	7	11,500	23,000
163 W. 95th St. Cp.	18x100	3	163	8	11,500	37,000
Ecclesia Realty Cp.	18x150	3	161	108	11,500	18,000
Jos. I. C. Clark	18x100	3	159	9	11,500	18,000
E. LoPez	18x100	3	157	10	11,500	19,000
F. Cooperman	18x100	3	155	110	11,500	21,000
Olive E. Powers	18x100	3	153	11	11,500	18,000
Hannah Prop., Inc.	18x100.8½	3	151	12	11,500	18,000
Hannah Prop., Inc.	18x100.8½	3	149	13	11,500	18,000
Arled Rlty. Corp.	18x100.8½	3	147	113	11,500	30,000
J. C. Beekman	20x100.8½	3	145	14	13,000	20,000
N. & T. Wermuth	30x100.8½	3	143	15	19,000	34,000
Halpero 95th St., Inc.	20.6x 100.8½	3	141	16	13,000	21,000
M. A. Campbell	17.6x 100.8½ lr.	3	139	17	11,000	19,000
M. A. Campbell	18x100.8½	3	137	117	11,500	20,000
I. Hirshfield	14.6x 100.8½	3	135	18	9,000	16,000
Jabile Realty Cp.	16.6x 100.8½	3	133	19	10,500	17,000
Lingman Corp.	17x100.8½	3	131	119	10,500	18,000
M. Adames	16x100.8½	3	129	20	10,000	17,000
J. Jersolinski	16x100.8½	3	127	21	10,000	17,000
Alfred Gross	17x100.8½	3	125	121	10,500	17,000
Alexander Andrade	17x100.8½	3	123	22	10,500	17,000
Bertha Kehfeld	17x100.8½	4	121	23	10,500	18,000
M. Weiner	16x100.8½	4	119	123	10,000	18,000
Gremer Realty Cp.	17x100.8½	4	117	24	10,500	20,000
L. L. Wilson	17x100.8½	4	115	25	10,500	23,000
M. A. McConville	16x100.8½	4	113	125	10,000	18,000
John Devlin	17x100.8½	4	111	26	10,500	18,500
Saljo Ests., Inc.	26x100.8½	5	107	27	17,000	23,000
Saljo Ests., Inc.	25x100.8½	5	105	28	17,000	23,000

Columbus Ave., West Side, 95th to 96th St. N.W.C.

Owner or Occupant	Size of Lot	Stories High	St. No.	Lot No.	Value Unimproved	Value with Improvements
J. Wolf & M. Klemus	50.4½x100	1	720	29	$76,000	$90,000
Hargill R.E. Cp.	25.2x100	5	724	31	29,000	*63,000
S. Goldstein	25.2x100	5	726	32	29,000	34,000
Knickerbocker Rlty.	25.2x100	5	728	33	30,000	75,000
G. & A. Tarvapol	25.2x100	5	730	34	30,000	50,000
G. & A. Tarvapol	25.2x100	5	732	35	30,000	45,000
Chas. A. Collins	25.2½x100	5	734	36	48,000	60,000

96th St., South Side, Columbus to Amsterdam Ave.

Owner or Occupant	Size of Lot	Stories High	St. No.	Lot No.	Value Unimproved	Value with Improvements
Westpark Rlty. Cp.	50x100.8½	6	102-104	37	$63,000	$105,000
106 W. 96th St. Cp.	25x100.8½	5	106	39	20,000	100,000
T. O. V. Equities, Inc.	75x100.8½	16	110	40	100,000	446,000
Starlyn Rlty. Cp.	25x100.8½	5	124	43	20,000	25,000
Starlyn Rlty. Cp.	25x100.8½	5	126	44	20,000	25,000
City of N. Y.	50x100.80	..	..	45	42,000	42,000
Abtel Realty Corp.	25x100.8½	5	132	47	20,000	62,000
A. & A. Murena	25x100.8½	5	134	48	20,000	26,000
F. Wobler	31.6x 100.8½	5	136	49	25,000	36,000
M. Citarella	31x100.8½	5	138	50	25,000	36,000
M. Citrelle	31x100.8½	5	140	51	26,000	36,000
M. R. Schlan	31.6x 100.8½	5	142	53	25,000	35,000
E. V. D. Schweiser et al.	19x101.5	5	158	54	16,000	55,000
B. Frey	29x101.5	5	160	55	23,000	32,000
B. Frey	29x101.5	5	162	56	23,000	32,000
G. Chogol	29x101.5	5	164	57	23,000	31,000
G. Chogol	19x101.5	5	166	58	15,000	20,000
J. Cohen et al.	50x100.8½	6	168	60	63,000	105,000
Elsie W. Christie	30x70.6	5	170	61	27,000	29,000
Elsie W. Christie	29.6x70.6	5	172	62	28,500	29,500
Elsie W. Christie	40.6x 71.1½ lr.	5	174	82	64,000	70,000

S.E.C.

Section 4. Volume 8, Block No. 1227—West End Ave., East Side, 79th to 80th St. N.E.C.

Owner or Occupant	Size of Lot	Stories High	St. No.	Lot No.	Value Unimproved	Value with Improvements
Rose Klorfein et al.	Pcol. 102.2x125	19	400-406	1	$300,000	$1,095,000
Imperial Apts., Inc.	42.2x110	7	408-410	63	65,000	140,000
I. Engel	60x125	8	412-414	61	145,000	260,000

S.E.C.

Broadway, West Side, 79th to 80th St. N.W.C.

Owner or Occupant	Size of Lot	Stories High	St. No.	Lot No.	Value Unimproved	Value with Improvements
1st Bapt. Ch.	102.2x 124.4 lr.	1	2221-2229	8	Exempt	Exempt
Thos. Diamond	102.2x 101.8 lr.	8	2231	54	$465,000	$580,000

S.W.C.

Broadway, East Side, 80th to 79th St. S.E.C.

Owner or Occupant	Size of Lot	Stories High	St. No.	Lot No.	Value Unimproved	Value with Improvements
Henry E. Coe	102.2x 100.3 lr.	2	2228-2234	49	$460,000	$530,000
Louis Forer	102x 100.7 lr.	3	2220-2226	15	650,000	755,000

N.E.C.

79th St., North Side, Broadway to Amsterdam Ave.

Owner or Occupant	Size of Lot	Stories High	St. No.	Lot No.	Value Unimproved	Value with Improvements
J. Conway	16x102.2	4	225	21	$25,000	$37,000
Kyosuke Suzuze	16x102.2	4	223	121	25,000	37,000
Kimball Homes, Inc.	17x102.2	4	221	22	26,000	42,000
M. Regenbogen	17x102.2	4	219	23	25,000	*33,700
Eliz. Peshmalyan	17x102.2	4	217	123	26,000	30,000
Eliz. Peshmalyan	17x102.2	4	215	24	25,000	30,000
Eliz. Peshmalyan	17x102.2	4	213	25	26,000	30,000
Cortley Rlty. Cp.	17x102.2	4	211	26	25,000	44,000
W. 79th St. Corp.	17x102.2	4	209	126	25,000	33,000
W. 79th St. Corp.	17x102.2	4	207	27	25,000	33,000
W. 79th St. Corp.	16x102.2	4	205	28	24,000	32,000
W. 79th St. Corp.	16x102.2	4	203	128	24,000	32,000

See last page for footnotes.

Owner or Occupant	Size of Lot	Stories High	St. No.	Lot No.	Value of Real Estate Unimproved	Value of Real Estate with Improvements Thereon
Amsterdam Ave., West Side, 79th to 80th St. N.W.C.						
— Bogardus	102.2x100	13	400-408	29	$265,000	$525,000
Macfar Corp.	25x100	5	410	23	38,000	47,000
Macfar Corp	25x100	5	412	24	38,000	47,000
Macfar Corp.	25x100	5	414	25	38,000	47,000
Macfar Corp.	27.2x100	5	416	31	61,000	80,000
S.W.C.						
80th St., South Side, Amsterdam Ave. to Broadway.						
Macfar Corp.	25x102 2	5	202	37	$22,000	$27,000
Macfar Corp	25x102 2	5	204	38	22,000	27,000
S & S Feledman	25x102 2	5	206	39	22,000	27,000
G. I. Awner	25x102 2	5	208	40	22,000	48,000
E Kleinholz et al.	25x102 2	5	210	41	22,000	43,000
Ergol Rlty. Corp.	25x102.2	5	212	42	22,000	32,000
214 W. 80th St Cp.	25x102 2	6	214	43	75,000	185,000
80th St., South Side, Broadway to West End Ave.						
T. Diamond Est.	25x 102.2 lr.	8	260	59	$27,000	$35,000
Section 4, Volume 8, Block No. 1228—West End Ave., East Side, 80th to 81st St. N.E.C.						
L. & A. Akalen	77 2x100	13	420-422	1	$180,000	$435,000
All Angels Church.	88x15 lr.	5	424	64	Exempt	Exempt
All Angels P. E. Ch.	89.2x 160 lr.	4	428	61	Exempt	Exempt
S.E.C.						
Broadway, West Side, 80th to 81st St. N.W.C.						
Sydmor Rlty Cp	102.2x 102 1 lr.	8	2241-2247	8	$455,000	$500,000
Sydmor Rlty. Cp.	25 9½x 108.6 lr.	6	2249	54	100,000	185,000
S. Resnick, et al.	76 1½x 104 3 lr.	3	2253-2255	57	345,000	395,000
S.W.C.						
Broadway, East Side, 81st to 80th St. S.E.C.						
P. W. G. Gordon	102.2x 220 8 lr.	3	2250	49	$560,000	$675,000
Haven Enter., Inc.	102.2x 47.10 lr.	10	2242-2248	18	260,000	320,000
81st St., South Side, Amsterdam Ave. to Broadway.						
B Silverstein & ano.	37.6x102 2	5	202	37	$33,000	$74,000
Library Assoc., Inc.	37 6x102 2	5	206	39	33,000	72,000
N.E.C.						
80th St., North Side, Broadway to Amsterdam Ave.						
Spencer A Co.	25x102 2	8	223	19	$25,100	$42,000
Notre Dame Residence Club	50x102.2	7	219	20	55,000	145,000
Wekender Corp.	25x102 2	3	217	22	25,000	33,000
S G & D. Gomez	25x102 2	5	215	23	22,000	60,000
Gottlieb I & S.	25x102 2	5	213	24	22,000	31,000
211 W 80th St. Cp.	25x102 2	5	211	25	22,000	31,000
Gen'l Elec. Devices.	25x102.2	5	209	26	22,000	29,000
Gen'l Elec Devices.	25x102.2	5	207	27	22,000	40,000
A. Fox et al.	25x102 2	5	205	28	22,000	30,000
Greta Rlty. Corp.	18x102 2	5	203	123	16,000	21,000
Amsterdam Ave., West Side, 80th to 81st St. N.W.C.						
Jacob G Fischer	27.2x82	6	420	29	$17,000	$65,000
Unman Rlty. Cp.	25x82	5	422	30	27,000	42,000
C. Noller	25x82	5	424	31	29,000	38,000
E. Naler	25x82	5	426	32	29,000	35,000
Bolson Rlty Cp.	29x100	5	428	33	37,500	47,000
430 Ests., Inc.	29x100	5	430	34	37,500	65,000
N Elefant, et al.	14 2x100	5	434	36	80,000	165,000
S.W.C.						
Section 4, Volume 8, Block No. 1229—West End Ave., East Side, 81st to 82d St. N.E.C.						
Rhone Rlty. Cp.	102 2x 127.5	16	440	1	$226,000	$950,000
450 West End Ave. Corp.	102.2x100	18	450	87	225,000	780,000
S.E.C.						
81st St., North Side, West End Ave. to Broadway.						
Hagedorn Rlty. Co.	50x114	9	265	6	$65,000	$210,000
Broadway, West Side, 81st to 82d St. N.W.C.						
Hagedorn Rlty. Co.	114x77.6	7	2261-2271	6	$420,000	$800,000
Bway Spring St. Cp.	80.4x102	7	2273-2279	51	395,000	485,000
S.W.C.						
Broadway, East Side, 82d to 81st St. S.E.C.						
300 Pearl St., Inc.	27.2x 92.11 lr.	6	2276	48	$120,000	$136,000
Broadway Assoc.	25x 93.2½ lr.	6	2274	46	72,000	90,000
Broadway Assoc.	25x93 6½	6	2272	47	72,000	105,000
Broadway Assoc.	25x 93.8½ lr.	6	2270	49	72,000	115,000
M. Brown	102.2x 182.7 lr.	12	2268-2260	18	476,000	835,000
N.E.C.						
81st St., North Side, Broadway to Amsterdam Ave.						
Merweiss Rlty. Cp.	112.5x 102.2	9	211-203	25	$110,000	$335,000
Amsterdam Ave., West Side, 81st to 82d St. N.W.C.						
Richard Stern	27.2x100	5	440	29	$56,000	$63,000
Cosil Rlty. Cp.	25x100	5	442	30	33,000	46,000
City of New York Library	50x100	4	444-446	31	Exempt	Exempt
F. W. Dohm	26x87	6	448	33	30,000	40,000
Jacob Michel	26x87	6	450	34	30,000	40,000
F. X. Michel	25x87	5	452	35	30,000	40,000
Rita Kestenbaum	27.2x87	6	454	36	46,000	52,000
S.W.C.						
82d St., South Side, Amsterdam Ave. to Broadway.						
Newark Mills, Inc.	19x102.2	5	202	136	$16,000	$23,000
Newark Mills, Inc.	19x102 2	5	204	37	16,000	23,000
Newark Mills, Inc.	19x102 2	5	206	38	16,000	23,000
Truksafl Rlty. Co.	25x102 2	5	208	39	22,000	31,000
A. & T. Fernandez	27x102 2	5	210	40	24,000	30,000
P Fox	27x102 2	5	212	41	24,000	30,000
J. Lempert	27x102.2	6	214	42	24,000	30,000
Sadie Cohen	33 4x102.2	4	224	43	29,000	44,000
Bora Rlty. Cp.	16 8x102 2	3B	228	44	14,000	18,000
82d St., South Side, Broadway to West End Ave.						
Bwy. Spring St. Cp.	5x102 2 lr.	6	254	69	$60,000	$115,000
Section 4, Volume 8, Block No. 1230—West End Ave., East Side, 82d to 83d St. N.E.C.						
N. Y. City P S. No. 9	102 2x150	5	460	1	Exempt	Exempt
470 West End Cp.	102.2x 165.9	16 Pent	472	81	$300,000	$1,100,000
S.E.C.						
Broadway, West Side, 82d to 83d St. N.W.C.						
J. J. Ford.	204 4x 102.7 lr.	3	2281-2287	6	$1,000,000	$1,175,000
S.W.C.						
Broadway, East Side, 83d to 82d St. N.E.C.						
W. 82d St. Rlty. Cp.	102 2x 142 4 lr.	14	2280-2286	14	$455,000	$1,025,000
222 W. 83d St. Corp.	102.2x 140.2 lr.	14	2290-2298	43	455,000	955,000
S.E.C.						
82d St., North Side, Broadway to Amsterdam Ave.						
R. C. Church of the Holy Trinity	50x100	3	213	23	Exempt	Exempt
R. C. Church of the Holy Trinity	100x 120.10 lr.	1	209	25	Exempt	Exempt
Amsterdam Ave., West Side, 82d to 83d St. N.W.C.						
460 Amst. Ave. Cp.	25.11x100	4	460	29	$50,000	$67,000
480 Amst Ave. Cp.	27.6x100	5	462	30	36,500	51,000
G. M. Brennan	27x100	5	464	31	36,000	45,000
H. C. Young & ano.	27.6x100	5	466	32	35,500	49,000

Owner or Occupant	Size of Lot	Stories High	St. No.	Lot No.	Value of Real Estate Unimproved	Value of Real Estate with Improvements Thereon
83d St., South Side, Amsterdam Ave. to Broadway. S.W.C.						
Reed, S D	27x96 5	4B	200	131	$46,000	$66,000
Reed S. D	19 6x96 5	4B	202	31	17,000	23,000
Reed S. D.	19 6x96 5	4B	204	33	17,000	23,000
Reed S. D	19 6x96 5	4B	206	135	17,000	23,000
Reed S. D.	19 6x 96 5 lr.	4B	208	36	17,000	23,000
Reed S. D	20x 65½ lr.	4B	210	37	15,000	22,000
Holy Trinity R. C. School	100x 102.2 lr.	3B	212	53	Exempt	Exempt
ABC Supply Co.	25x 73 7½ lr.	2	220	42	17,000	25,000
Section 4, Volume 8, Block No. 1231—West End Ave., East Side, 83d to 84th St. N.E.C.						
490 West End Cp	112x125 lr.	12	480-492	1	$295,000	$535,000
B. F. K. Rlty. Cp.	22.4x 83 4 lr.	12	498	64	195,000	355,000
S.E.C.						
Broadway, West Side, 83d to 84th St. N.W.C.						
2301 Bway Cp	202x 135.4 lr.	7	2301	7	$240,000	$110,000
Blue Bear Realty	32x 136 11 lr.	3	2307	11	130,000	180,000
Broadway, East Side, 84th to 83d St.						
Central Bway. Cp.	102.2x 214.10	3	2300	14	$450,000	$655,000
N.E.C.						
83d St., North Side, Broadway to Amsterdam Ave.						
Brierfield Hotel Cp.	74 9x102 2	15	216-219	26	$72,000	$465,000
Amsterdam Ave., West Side, 83d to 84th St. N.W.C.						
G. Solomon	25 8x100	5	480	29	$44,000	$77,000
C S & P. S. Breenick	25 8x100	5	482	30	27,000	36,000
Grece Solomon	25 8x100	5	484	31	27,000	35,000
Lord Estates Co.	25 8x100	5	486	32	27,000	35,000
Murfid Rlty Co.	25 7x99	5	488	33	27,000	33,000
490 Amsterdam Ave Cp.	25x99	6	490	34	27,000	32,000
B. Mills & M. Meed	25x99	5	492	35	27,000	30,000
494 Corp.	27x99	5	494	36	45,000	72,000
S.W.C.						
84th St., South Side, Amsterdam Ave. to Broadway.						
J. J. Talbot	26x102 2	5	202	37	$22,000	$24,000
Sajac Rlty Corp.	25x102 2	2	204	38	21,000	20,000
206 W. 84th St., Inc.	30x102 2	5	206	39	16,000	25,000
E. & R. Kriloff	26x102 2	5	208	40	22,000	45,000
Gilbwye Re. Corp.	26x102 2	5	210	41	22,000	32,000
Lamax Rlty Cp	26x102 2	5	212	42	22,000	32,000
Lamax Rlty. Cp.	26x102 2	5	214	43	22,000	33,000
Lamax Rlty Cp.	26x102 2	5	216	44	22,000	30,000
David Gangano	60x102 2	6	218-220	45	80,000	175,000
X Morganroth	37.5x102 2	5	222	47	190,000	210,000
S.E.C.						
84th St., South Side, Broadway to West End Ave. S.W.C.						
Charlotte R. Lee	112.7x102 2	4	250	65	$520,000	$565,000
Josmen Rlty. Corp	26 4x102 2	6	264	69	26,000	63,000
City of N. Y.	26 4x16 lr.	Vac	Int.	12	1,000	1,000
Cong. Ohar Sholum	23 8x102 2	5	270	60	Exempt	Exempt
L. Wilson	16 8x62 2	3B	272	61	11,000	21,000
Section 4, Volume 8, Block No. 1232—West End Ave., East Side, 84th to 85th St. N.E.C.						
Arsol Mgmt. Cp.	102 2x133	13	500	1	$275,000	$775,000
Juan Mamnkyan	20x50	4B	508	64	18,000	27,000
Adele Batalin	20x80	4B	510	63	18,000	25,000
37 Bldg. Cp.	62.2x50	15	512-516	61	130,000	835,000
S.E.C.						
Broadway, West Side, 84th to 85th St. N.W.C.						
Alameda Rlty. Cp.	102 5x 122 6 lr.	15	2321-2331	11	$310,000	$715,000
48th St. Co.	102 5x 100.10 lr.	14	2333-2339	56	470,000	825,000
S.W.C.						
Broadway, East Side, 85th to 84th St. S.E.C.						
J. W. Beekman	102 5x 68 0 lr.	1	2343	45	$345,000	$465,000
The Milspemas Cp.	21.7x 79 2 lr.	3	2328	17	60,000	100,000
McMilan-Crawford Corp.	80.8½x 68 2 lr.	6B	2320	14	275,000	400,000
N.E.C.						
84th St., North Side, Broadway to Amsterdam Ave.						
S. A. Kreus	72x102.2	5	217	21	$30,000	$125,000
N. Y. Edison Co.	79x102.2	3	211	24	Ass'd. R.E. Corp. (1A336-39)	
R. Gold	27x102 5	5	205	27	24,000	50,000
Grate Realty Corp.	19x102.2	5	203	25	17,000	23,000
Amsterdam Ave., West Side, 84th to 85th St. N.W.C.						
Graylock Rlty. Cp.	40x100	5	500	29	$77,000	$105,000
G. W. Israel	40x100	5	502-504	31	56,000	80,000
Fangro Rlty. Corp.	40x100	6	506	33	56,000	80,000
H. Schwartz Converting	40x100	5	510	34	56,000	80,000
D. A. Costa et al.	44.4x100	6	514-518	26	65,000	120,000
S.W.C.						
85th St., South Side, Amsterdam Ave. to Broadway.						
Derfla Estates	22x102.2	5	202	37	$23,000	$27,000
Derfla Estates	22x102.2	5	204	38	23,000	27,000
Derfla Estates	22x102.2	5	206	39	23,000	27,000
Derfla Estates	33.6x102.2	5	208	40	35,000	42,000
Derfla Estates	33.6x102.2	5	210	41	35,000	42,000
Derfla Estates	33.6x102.2	5	212	42	35,000	42,000
Derfla Estates	33.6x102.2	5	214	44	35,000	44,000
85th St., South Side, Broadway to West End Ave.						
Edw. Robinson	80x102 2	9	252	57	$90,000	$250,000
Guardian Syn., Inc.	20x102 2	5	256	100	20,000	42,000
Section 4, Volume 8, Block No. 1233—West End Ave., East Side, 85th to 86th St. N.E.C.						
A. Schwartzberg & ano	27.2x100	4½	520	1	$31,000	$64,000
Madey Rlty. Cp	75x100	15	522	2	110,000	460,000
530 Assocs., Inc.	102.2x60 lr.	13	526-536	61	220,000	400,000
S.E.C.						
85th St., North Side, West End Ave. to Broadway.						
B. Ber Bar Feld	16x102.2	4½	261	5	$14,000	$26,000
M. Brown ano.	16x102 2	4½	259	106	14,000	26,000
M. & E Erasmi	16x102 2	4½	257	6	14,000	26,000
Neal Apts.	32x102.2	4½	255	7	35,000	105,000
Broadway, West Side, 85th to 86th St. N.W.C.						
Euclid Hall Assoc.	102 5x 106.1 lr.	7B	2341	13	$490,000	$530,000
Wauregan Rlty. Cp.	102 5x 119.6 lr.	7B	2345	63	645,000	695,000
S.W.C.						
Broadway, East Side, 86th to 85th St. N.E.C.&S.E.C.						
Sam Rosen	204.10x 114.6 lr.	12	2350	16	$840,000	$1,400,000
85th St., North Side, Broadway to Amsterdam Ave.						
Franco Poole	20x102.2	5	215	22	$18,000	$25,000
Ramieri Rlty. Corp.	85x102.2	5	211	24	82,000	44,000
Josmen Res. Club	20x102 2	6	209	25	47,000	80,000
Roberto Rlty. Cp.	40x102 2	6	205	27	87,000	65,000
Clara Eichner	40x102.2	5	203	29	37,000	65,000
Amsterdam Ave., West Side, 85th to 86th St. N.W.C.						
Cleo Rlty. Corp.	102 2x70	16 Pent	530	29	$195,000	$630,000
Ambro Mgmt. Co., Inc.	102.2x250	16	530	23	610,000	2,450,000
S.W.C.						

Owner or Occupant	Size of Lot	Stories High	St. No.	Lot No.	Value of Real Estate Unimproved	Value of Real Estate with Improvements Thereon
86th St., South Side, Broadway to West End Ave.						
Cong Sinai	20x102 2	5	272	167	Exempt	Exempt
W A H Bobrick	20x102 2	5	274	58	$25,000	$16,000
S. C. Brown	20x102 2	5	276	59	20,000	43,000
Lazaro Gallo	20x102 2	6	278	60	25,000	46,000
W. Gerdecki	20x81 3	4½	280	160	27,000	59,000
Section 4, Volume 8, Block No. 1234—West End Ave., East Side, 86th to 87th St. N.E.C.						
St. Paul's M. E. Ch.	103 8½x 100 lr.	3	540	1	Exempt	Exempt
St. Pauls M. E. Ch.	22x100	4	550	64	Exempt	Exempt
St. Ignatius' Ch.	73 8½x100	1	556	61	Exempt	Exempt
S.E.C.						
86th St., North Side, West End Ave. to Broadway.						
86th St. Studios Co.	75x100.8½	12	257	7	$170,000	$265,000
Broadway, West Side, 86th to 87th St. N.W.&S.W.C.						
Irmor Corp.	201.11x 95.9 lr.	2	2363-2379	63	$1,100,000	$1,225,000
Broadway, East Side, Amsterdam Ave., West Side, 86th to 87th St. Corners						
Belnord Bldg Cp.	201.11x 413 lr.	11	2360-2378	18	$1,850,000	$2,[illegible]
87th St., South Side, Broadway to West End Ave. N.W.&N.E.C.						
N Y Public Library	135x100 8½	4	266	56	$115,000	$300,000
Section 4, Volume 8, Block No. 1235—West End Ave., East Side, 87th to 88th St. N.E.C.						
M. Nissenbaum	22 8½x100	4½	560	1	$30,000	$45,000
Hanover Const. Co.	78x100	12	562	2	150,000	450,000
Modern Apts. Inc.	100 8½x135	12	578	61	250,000	155,000
S.E.C.						
87th St., North Side, West End Ave. to Broadway.						
Riverview Mngt. Cp	50x100 8½	3	271	5	$65,000	$100,000
J. Rosell Est., Inc.	60x100 8½	7	267	7	62,000	190,000
Bway, 87th St Assn.	33x100 8½	3	265	9	45,000	60,000
Broadway, West Side, 87th to 88th St. N.W.C.						
Bway, 87th St. Assn	100 8½x90	7	2381-2387	10	$370,000	$125,000
John J. Dillon	100 8½x100	7	2389-2395	52	405,000	650,000
S.W.C.						
Broadway, East Side, 88th to 87th St. S.&N.E.C.						
Royal Props.	201.6x100	3	2380-2398	17	$613,000	$635,000
87th St., North Side, Broadway to Amsterdam Ave.						
J. Westerkamp	31 3x 100 8½	5	209	23	$27,000	$32,000
J Westerkamp	31 3x 100 8½	5	207	24	27,000	32,000
Joa Zanini	31.3x 100 8½	5	205	25	27,000	42,000
Joa Zanini	31 3x 100 8½	5	203	26	27,000	42,000
Amsterdam Ave., West Side, 87th to 88th St. N.W.C.						
Amhill Rlty Cp	39 11x100	5	580-582	29	$65,000	$150,000
R. Meillnes	26 6x100	5	584	31	33,000	54,000
586 Amsterdam Ave Cp.	26x100	6	586	32	27,000	28,000
M C Levine, et al.	27x100	5	588	33	31,000	49,000
M C Levine, et al.	27x100	5	590	34	31,000	49,000
W Leffer	27x100	5	592	35	31,000	55,000
H. & M Assoc., Inc.	28x100	5	594	36	60,000	80,000
S.W.C.						
88th St., South Side, Amsterdam Ave. to Broadway.						
M Moyle	17x100 8½	5	202	37	$15,000	$33,000
261 First Ave. Corp.	27x100.8½	5	204	38	21,000	42,000
261 First Ave Corp.	27x100 8½	5	206	39	24,000	42,000
S H & C. Hiller	27x100.8½	5	208	40	24,000	40,000
261 First Ave Co.	27x100 8½	5	210	41	21,000	42,000
88th St., South Side, Broadway to West End Ave.						
272 Bldg Corp	18x100 8½	4	254	56	$15,000	$16,000
Bel-aire Rlty. Corp.	18x100 8½	4	256	156	15,000	28,000
A Ferguson	18x100 8½	3½	258	57	15,000	29,000
H Cohn et ano	18x100 8½	3½	260	58	15,000	30,000
H Cohen et ano.	18x100 8½	3½	262	158	15,000	31,000
Section 4, Volume 8, Block 1236—West End Ave., East Side, 88th to 89th St. Pent N.E.C.						
West End & 88th St. Corp.	40.8½x100	15	580	1	$105,000	$345,000
Syltol Rlty. Corp.	60x100	15 Pent	584	5	115,000	345,000
L Hebergruis et al	100 8½x100	12	590	61	225,000	540,000
S.E.C.						
88th St., North Side, West End Ave. to Broadway.						
Cong B'Nai Jeshurun Inc.	89 2x 100.8½	3	265-67	5	Exempt	Exempt
Broadway, West Side, 88th to 89th St. N.W.C.						
Prinal Cp	100 8½x 185.10	14	2401	10	$410,000	$150,000
Broadway, East Side, 89th to 88th St. S.E.C.						
M. E & A. Rlty. Cp.	100 8½x 80 6 lr.	12	2412	44	$207,000	$450,000
Mattison Rlty. Cp	100 8½x175	12	2100	17	380,000	820,000
N.E.C.						
88th St., North Side, Broadway to Amsterdam Ave.						
Herbil Mngt. Cp.	25x100 8½	5	211	27	$22,000	$32,000
Habery Bldg Inc.	25x100 8½	V		29	22,000	22,000
Schirrford Realty Corp.	70x100.8½	15	207	28	70,000	425,000
Pollby Real. Corp.	20x100 8½	6	201	32	76,000	100,000
N.W.C.						
Amsterdam Ave., West Side, 89th to 90th St.						
Dengler Bros	25x100	5	688	33	$11,000	$50,000
Dengler Bros	26x100	5	690	34	31,000	50,000
Dengler Bros	26x100	5	692	35	31,000	50,000
Dengler Bros.	26.8x100	5	694	36	48,000	60,000
S.W.C.						
89th St., South Side, Amsterdam Ave. to Broadway.						
Debeag Bldg., Inc.	144 6x 100 8½	6	210	37	$125,000	$200,000
89th St., South Side, Broadway to West End Ave. S.W.C.						
R. J. K., Inc.	40x65 8½	2½	250	62	$210,000	$270,000
R. J. K. Inc. et al.	92x 100 8½ lr.	2	252	63	225,000	260,000
P. A. Espejo	15x 100.8½ lr.	4	262	67	14,000	19,000
Cong B'Nai Jeshurum	78x 100 8½ lr.	6	264-272	68	Exempt	Exempt
Section 4, Volume 8, Block No. 1237—West End Ave., East Side, 89th to 90th St. N.E.C.						
C Andrew Pel Cp.	100 8½x100	12 Pent	600	1	$215,000	$400,000
610 West End Co.	100 8½x 162.6	12	606	61	295,000	590,000
S.E.C.						
89th St., North Side, West End Ave. to Broadway.						
M. Sulzberger	75x100.8½	8	267	5	$32,000	$215,000
Broadway, West Side, 89th to 90th St. N.W.C.						
Ducon Rlty. Corp.	100.8½x150	12	2421	10	$450,000	$800,000
Stoddard Theatres, Inc.	100.8½x 162 6	2	2431-2439	53	410,000	660,000
S.W.C.						
Broadway, East Side, 90th to 89th St. S.&N.E.C.						
Combined Owners, Inc.	201 6x100	12	2420-2438	17	$200,000	$1,025,000
Amsterdam Ave., West Side, 89th to 90th St. N.W.C.						
Eldet Co.	100 8½x145	14	600	29	$220,000	$700,000
200 W 90th St, Cp	100 8½x145	14	618	33	220,000	700,000
S.W.C.						

See last page for footnotes.

Owner or Occupant	Size of Lot	Stories High	St. No.	Lot No.	Value of Real Estate Unimproved	Value of Real Estate with Improvements Thereon
Section 4, Volume 8, Block No. 1238—West End Ave. East Side, 90th to 91st St.						
N.E.C.						
J. M. O. Rocca	26x57 6	5	620	1	$34,000	$60,000
622 West End Cp..	19x100	4B	622	2	21,000	60,000
624 W. End Ave Cp	19x100	4B	624	3	24,000	42,000
626-28 West End Ry.	19x100	4B	626	4	24,000	65,000
626-28 West End Rlty.	19x100	4B	628	104	24,000	65,000
H. Zimmerman ...	19x100	4B	630	64	24,000	34,000
F. & I. Koss	19x100	4B	632	63	24,000	36,000
J. A. Palacios	19x100	4B	634	162	21,000	35,000
Narlor Rlty Cp.	47 5x100	4B	636	62	21,000	32,000
Joan Huppert	26x57 6	5	638	61	28,000	140,000
S.E.C.						
90th St., North Side, West End Ave. to Broadway.						
R. Allrr et ano.	42 6x26	5	273	101	$19,700	$40,000
C. Ballin	48x100 8½	4	271	5	16,000	27,000
A. Lefrene	18x100.8½	5	269	6	15,000	35,000
L. Godick	18x100 8½	3B	267	106	15,000	10,000
M. Brizzo	18x100 8½	8B	265	7	15,000	40,000
263 W. 90th St. Cp	18x100.8½	3B	263	8	15,000	34,000
J. & F. Giachino...	17x100.8½	4	261	408	11,000	35,000
G. & M. Fernandez	18x100 8½	4	259	9	16,000	45,000
Broadway, West Side, 90th to 91st St.						
N.W.C.						
A. Schlechter	100 8½x100	12	2441-2447	10	$396,000	$570,000
Broadway, East Side, 91st to 90th St.						
S.E.C.						
C. Druckler, et al..	100 8½x 162 6	14	2450	46	$425,000	$1,425,000
H. Enis ...	100.8½x170	13	2440-2448	20	410,000	1,000,000
N.E.C.						
Amsterdam Ave., West Side, 90th to 91st St.						
N.W.C.						
L. & N. Mgmt.	100.8½x25	3	626	29	$220,000	$375,000
Landover Re Finance Corp.	100.8½x25	3	628	33	80,000	125,000
S.W.C.						
91st St., South Side, Amsterdam Ave. to Broadway.						
Temple Israel of Harlem	127.6x 100.8½	4	210	27	Exempt	Exempt
91st St., South Side, Broadway to West End Ave.						
S.W.C.						
Eliza M. Pelgram..	68x100 8½	6	250	53	$300,000	$406,000
R. & S. Asnoca.....	42x100 8½	6	252	54	75,000	100,000
L. Arglon Rlty. Cp.	18x100 8½	4	258	56	15,000	25,000
L. Arglon Rlty. Cp.	17x100.8½	4	260	156	14,000	24,000
M. T. C. Rlty. Cp	18x100 8½	3B	262	57	15,000	25,000
R. Solbelman	18x100.8½	3B	264	58	15,000	24,000
A. Simitz	18x100 8½	3B	266	158	15,000	24,000
J. Moppert	19x100.8½	4	268	59	15,000	27,000
J. N. Popper.......	18x100.8½	4	270	60	15,000	38,000
Moses Dyckman ...	42.6x25	5	272	160	19,000	32,000
Section 4, Volume 8, Block No. 1239—West End Ave East Side, 91st to 92d St.						
N.E.C.						
Sarbonne Prop., Inc. Corp.	55 4½x 100 lr.	12	640	1	$130,000	$256,000
616 West End Ave. Corp.	42.3½x 100 lr.	5	646	4	73,000	105,000
650 West End Cp...	100 8½x82	13	650	61	195,000	390,000
S.E.C.						
91st St., North Side, West End Ave. to Broadway.						
Y. Duquette	50x 60.11½ lr.	4B	257	108	$29,000	$45,000
Y. Duquette	25x 48.9½ lr.	5B	255	7	13,000	28,000
I. Merger ...	50x 43.11½ lr.	5B	253	408	31,000	55,000
Broadway, West Side, 91st to 92d St.						
N.W.C.						
Spartan Assoc., Inc.	24.8½x 100 lr.	5	2461	10	$120,000	$140,000
Spartan Assoc., Inc.	25 7½x 25 7½ lr.	2	2463	110	83,000	95,000
Yale University	101 1x 150 4 lr.	8	2469	52	375,000	600,000
Pauline S. Murrey et al.	50x100	2	2473	55	220,000	240,000
S.W.C.						
Broadway, East Side, 92d to 91st St.						
S.E.C.						
St. James Ct. Cor.	105x125 lr.	7	2476	44	$345,000	$435,000
Bway. 91st St. Mgt. Cp.	93.5x 162 8 lr.	13	2460	23	385,000	755,000
N.E.C.						
91st St., North Side, Broadway to Amsterdam Ave.						
A. Fox	34 10x 100.8½ lr.	6	206	27	$27,000	$38,000
W. G. Luhrs.......	27 6x 100.8½	5	203	28	24,000	35,000
Amsterdam Ave., West Side, 91st to 92d St.						
N.W.C.						
L. Britz	25.8½x100	5	640	29	$45,000	$57,000
Suoray Ests., Inc...	25x100	5	642	30	30,000	39,000
Sunray Ests. Inc. .	25x100	5	644	31	30,000	38,000
Metropolitan Estates, Inc.	26x100	5	646	32	30,000	38,000
Metropolitan Estates, Inc.	25x100	5	648	33	30,000	38,000
Gillen H.	25x100	5	650	31	30,000	35,000
Jacob J. Talbot...	25x100	6	652	35	30,000	36,000
Jacob Talbot	25.8½x100	5	654	36	45,000	53,000
92d St., South Side, Amsterdam Ave. to Broadway.						
Bois L. Fedoff.....	22x100.8½	5	202	37	$47,000	$26,000
Bois L. Fedoff.....	20 3½x 400.8½ lr.	5	204	38	18,500	40,000
Senale Apts., Inc....	67 8x½ 100 lr.	8	208	39	19,000	[illegible]
92d St., South Side, Broadway to West End Ave.						
R. Spreiner	50x100	6	258	66	$55,000	$125,000
292 Realty Inc.....	37 6x 154.2½ lr.	6	292	68	60,000	125,000
Shelton Apts	37.6x 151.15-16 lr.	6	294	69	60,000	120,000
United Pentecostal Church	18x100 8½	5	296	160	Exempt	Exempt
Section 4, Volume 8, Block No. 1240—West End Ave. East Side, 92d to 93d St.						
N.E.C.						
Willard Rlty Cp..	100 0½x Pent 160 lr.	22	660-668	1	$300,000	$1,600,000
Surplus Corp. ..	101 4½x 154 lr.	15	670-678	61	300,000	1,075,000
S.E.C.						
93d St., North Side, West End Ave. to Broadway.						
Merbeth Rlty. Co.,	60x 100 8½ lr.	5	255	8	$41,000	$60,000
Broadway, West Side, 92d to 93d St.						
N.W.C.						
Orelle Rlty. Corp...	107 ½x 125 lr.	12	2451	10	$455,000	$665,000
Stroh & Goldberg, Inc.	18 4x100	5	2489	65	55,000	75,000
Imp. N. Y. Prop., Inc.	75 8½x 118 lr.	4	2495	63	338,000	380,000
S.W.C.						
Broadway, East Side, 92d to 93d St.						
N.E.C.						
3480 Bway. Corp....	100 8½x175	15	2480	24	$430,000	$1,175,000
Beal Rlty. Cp	Pent 100 8½x100	15	2490	44	330,000	725,000
S.E.C.						
93d St., South Side, Broadway to West End Ave.						
Motor Realty Cp..	17x100.8½	5	254	156	$14,000	$21,000
C. & G. Roman ..	18x100 8½	5	256	57	15,000	24,000
M. Geronimo	17x100 8½	5	258	58	14,000	24,000
Amsterdam Ave., West Side, 92d to 93d St.						
R. Goldhirsch et al.	100x150	6	201	29	$205,000	$355,000
N.&S.W.C.						
93d St., South Side, Broadway to Amsterdam Avenue						
R. Goldhirsch et al.	100x150		200	36	$205,000	$355,000
Cong. Chaari Zadek	75x100.8½	3	220	42	Exempt	Exempt
Section 4, Volume 8, Block No. 1241—West End Ave. East Side, 93d to 94th St.						
N.E.C.						
99 West End Corp..	122x100	12	680	4	$270,000	$575,000
Invest Fund, Cp..	72 5x100	16	696	61	160,000	535,000
S.E.C.						
93d St., North Side, West End Ave. to Broadway.						
E. Moutolis	47x100.8½	4M	265	5	$14,000	$23,000
J. Rosenberg	16x100 8½	4B	263	6	13,000	21,000
Garner Hldg. Cp. .	17x100.8½	4B	261	106	14,000	27,000
Free Sons of Israel.	38x100.8½	5½	259	7	37,000	115,000
Evanston Rlty. Co..	18x100 8½	5B	255	108	17,000	39,000
Evanston Rlty. Co	19x100 8½	5B	253	9	18,000	10,000
Broadway, West Side, 93d to 94th St.						
N.W.C.						
H. Snow, et al	25 2½x100	5	2501	10	$125,000	$180,000
Kal Bway. Cp. ..	75.6x100	1	2503-9	41	270,000	315,000
Elec. Trading Co. ..	100 8½x225	45	2511	53	270,000	1,465,000
S.W.C.						
Broadway, East Side, 94th to 93d St.						
S.E.C.						
Bonlie Realty Corp.	63 3x 146.0½ lr.	7	2512	46	$265,000	$300,000
Bonlia Realty Corp.	63 2x 100 lr.	42	2508	23	135,000	190,000
St. Luth. Church of Advent	55x100	1	..	20	Exempt	Exempt
N.E.C.						
Amsterdam Ave., West Side, 93d to 94th St.						
N.W.C.						
N. Y. C. (Gram. School)	115 5x 225	5	680	26	Exempt	Exempt
Easirr Rlty. Cp. ...	27x100	5	698	35	$29,000	$13,000
J. & M. Kaufman..	29x100	5	700	36	50,000	65,000
S.W.C.						
94th St., South Side, Amsterdam Ave. to Broadway.						
K. Punoff	78 11½x 56 lr.	6	204	28	$50,000	$120,000
Section 4, Volume 8, Block No. 1242—West End Ave. East Side, 94th to 95th St.						
N.E.C.						
Wend Rlty Corp...	42 2½x100	15½	700	1	$86,000	$200,000
H. Ring & H. Gould	20.6x100	5	702	2	23,000	39,000
704 West End Ave. Inc.	20x100	5	704	3	23,000	60,000
A. Ackerman, et al.	93.5½x100	15	706-712	62	160,000	550,000
Broadway, West Side, 94th to 95th St.						
N.W.C.						
Pomander Rlty. Cp..	225x 176.2½ lr.	8	2521	10	$410,000	$450,000
Broadwest Realty ..	165.2x125	2B	2527	55	665,000	765,000
S.W.C.						
Broadway, East Side, 95th to 94th St.						
S.E.C.						
Rhea Ruth Hldg. Cp.	25.6½x100	5	2536	42	$100,000	$185,000
Rhea Ruth Hldg Cp	24 8½x100	5	2534	41	60,000	80,000
Adar Realty	25 4x100	5	2532	40	60,000	80,000
Newton Hotel Corp.	60.8½x 138 2 lr	9	2530	39	160,000	325,000
Hotel Monterey Dev.	75 6x 173 lr.	12	2520-26	24	310,000	765,000
N.E.C.						
94th St., North Side, Broadway to Amsterdam Ave.						
Vango Rlty. Corp...	52x 100.10½ lr.	6	203	128	$52,000	$130,000
Amsterdam Ave., West Side, 94th to 95th St.						
N.W.C.						
M. Hnus, et al.	40.8½x100	5	702	29	$65,000	$75,000
E. Davidson Invest., Inc.	40x100	5	706	31	48,000	60,000
H. Blum	40x100	5	710	33	48,000	60,000
Kirok Rlty. Corp...	40x100	5	714	34	48,000	60,000
A. Oetjen	40.8½x100	5	718	36	65,000	75,000
S.W.C.						
95th St., South Side, Amsterdam Ave. to Broadway.						
Dora Markus	62.4x 100.8½ lr.	6	206	87	$60,000	$135,000
510 W. 125th St. Rlty. Corp.	62 8x 100.10½ lr.	6	214	138	70,000	235,000
Section 4, Volume 8, Block No. 1243—West End Ave. East Side, 95th to 96th St.						
N.E.C.						
9002 Cp.	125 9x150	15	720	1	$245,000	$1,400,000
G. Larson, et al. ..	16 8x95	3B	732	163	11,000	19,000
L. & R. Gomez	16 8x95	3B	734	63	14,000	26,000
736 West End Ave., Inc.	12 9x 96 9 lr.	13	736-738	61	75,000	295,000
S.E.C.						
95th St., North Side, West End Ave. to Broadway.						
Bordo Corp.	25x100 8½	V		7	$22,000	$22,000
B'way & 95th St. Re. Corp.	50x100 8½	6	253-255	8	46,000	105,000
Broadway, West Side, 95th to 96th St.						
N.W.C.						
B'way & 96th St. Re. Corp.	75.6½x100	7	2541-2547	10	$290,000	$360,000
N. Bukantz	25 2x100	2	2549	43	85,000	110,000
Cauloufacos Rlts. ..	100 8½x125	2	2551-2555	55	525,000	675,000
S.W.C.						
Broadway, East Side, 96th to 95th St.						
S.E.C.						
Mildbrood Rlty. Cp., Inc.	75.6½x 117.6 lr.	6	2556-2560	42	$335,000	$400,000
Chancellor Rlty. Cp.	125 10½x 127.7½ lr.	2	2548-2540	24	435,000	455,000
N.E.C.						
95th St., North Side, Broadway to Amsterdam Ave.						
95th St. Cons. Cp...	111x100	2	209	23	$125,000	$185,000
Amsterdam Ave., West Side, 95th to 96th St.						
N.W.C.						
201 95th Cp.	25.8½x86	5	720	29	$47,000	$77,000
722 Realty Corp. ..	25x86	5	722	30	28,000	38,000
Jay Liben & ano....	25x86	5	724	31	28,000	65,000
L. Gray	25x86	5	726	32	28,000	37,000
Savelle Avendt	25x89.9	5	728	33	30,000	37,000
I. Strauss, et al.	25x89 9	5	730	34	30,000	39,000
I. Strauss, et al. ..	25x89 9	5	732	35	30,000	40,000
H. Goldberg	25 8½x89 9	5	734	36	56,000	82,000
S.W.C.						
96th St., South Side, Amsterdam Ave. to Broadway.						
C. B. S. Land Cp....	27.6x 100.8½	5	202	136	$29,000	$34,000
C. B. S. Land Cp....	27x100.8½	5	204	37	29,000	36,000
C. B. S. Land Cp....	81.3x 400.9 lr.	5	206	38	33,000	40,000
Papoutsis Rlty. Cp.	82x 400.9½ lr.	1	208	189	40,000	72,000
96th St., South Side, Broadway to West End Ave.						
Interborough R. T. Co.	50x100 8½	2	266	57	Ass'd. R.E. Corp. 1G582.4)	
9002 Cp.	25x100 8½	2	265	59	$22,000	$34,000
Weber Bunke Coal Co.	28.3x 100.8½ lr.	2	270	60	25,000	40,000
Section 4, Volume 8, Block No. 1244—Riverside Drive 79th to 80th St.						
N.E.C.						
70 Riverside, Inc...	91 4x 469 8 lr.	6	70-72	1	$310,000	$925,000
74 River, Inc.	25.4½x 115 8½ lr.	4½	74	80	32,000	42,000
S. Whitman	25.4½x 107.6 lr.	4½	75	29	32,000	38,000
Nicola Presla	24 14x 83.14 lr.	4½	76	28	26,000	64,000
M. Fonell, et al. ...	40 8½x 83.8½ lr.	4½	78	27	31,000	44,000
S.E.C.						
79th St., North Side, Riverside Drive to West End Ave.						
307 W. 79th St. Rlty. Corp.	100x102.2	10 Pent	313	8	$165,000	$400,000
West End Ave., West Side, 79th to 80th St.						
N.W.C.						
Lusler Rlty. Corp..	102.2x100	9	401	12	$250,000	$370,000
P. Klorfein et ano..	102 2x100	13	409	19	250,000	1,110,000
S.W.C.						
80th St., South Side, West End Ave. to Riverside Drive						
Chateau Res. Hotel, Inc.	50x102 2	6	306	20	$50,000	$125,000
Glopes Rlty. Cp. ..	50x100.2	6	310	22	50,000	140,000
James Nemeth	11x102.2	4½	320	24	15,000	21,000
Reasin Holzer	22x102 2	4½	322	124	20,000	33,000
A. Schwartz	24x61 2 lr.	4½	324	25	22,000	33,000
C. Johnson	39x46 8 lr.	4½	326	26	25,000	33,000
Riverside Drive, 80th to 81st St.						
D. P. S. Corp.......	41.6½x 41.9 lr.	17	80	33	$60,000	$190,000
N.E.C.						
75 Amsterdam Ave. Cp. ...	25 4½x 73.9½ lr.	4½	81	32	24,000	70,000
M. R. Moon	20.3½x 87 9½	4½	84	482	24,000	40,000
820 Greenwich St. Rlty. Cp.	20.3½x 94.5½ lr.	4½	83	81	24,000	35,000
B. Colin et al.	20.2½x 88.1½ lr.	4½	84	159	24,000	67,000
Marie Furst	26 2x 70.11½ lr.	4½	85	59	21,000	
Sino-Amer-Amity Fund, Inc.	52.4½x36 lr.	4½	86	58	Exempt	Exempt
S.E.C.						
80th St., North Side, Riverside Drive to West End Ave.						
C. F. Penson	43x49.6 lr.	4½	323	34	$29,000	$58,000
Gloreen Rlty. Cp...	21x66	4½	321	35	19,000	42,000
H. Feferman	17x102.2	4½	319	135	15,000	31,000
S. Howard	18x102 2	3½	317	36	16,000	25,000
F. Saretsky	17x102.2	3½	315	37	15,000	24,000
R. Sussman	16x102 2	3½	313	38	14,500	23,000
S. Klein	16x102 2	3½	311	39	14,500	23,000
L. & B. Raw	16x102 2	3½	309	40	14,500	25,000
M. H. Shulman....	17x102.2	3½	307	41	15,000	24,000
425 West End Ave. Cp.	44x102 2	6	305-303	42	52,000	65,000
West End Ave., West Side, 80th to 81st St.						
N.W.C.						
425 West End Ave. Cp.	102 2x56	7	425	44	$150,000	$160,000
Calhoun School, Inc.	17x100	4½	431	46	Exempt	Exempt
Calhoun School, Inc.	17x100	4½	433	47	Exempt	Exempt
Lanegardhen Dev. & Sec. Corp.	18x60	4½	435	48	18,000	27,000
Samuel H. Wolkoff.	25x58	4½	437	49	21,000	32,000
L. Schewrbel	25 2x58	4½	439	50	31,000	42,000
S.W.C.						
81st St., South Side, West End Ave. to Riverside Drive.						
Trafalgar Rlty. Cp.	21x50.2	5	302	150	$17,000	$24,000
S. H. Walkoff.......	20x68.2	5	304	151	16,000	11,000
Jos. Volpe	20x102.2	3B	306	51	18,000	30,000
N. West	20x102 2	3B	308	52	18,000	24,000
M. Buddrras	20x102 2	3B	310	63	18,000	28,000
A. Morgan	20x102 2	3B	312	64	18,000	26,000
D. M. Hoadley.....	20x102.2	3B	314	65	16,000	33,000
Alma Hochstader ..	17x102 2	5	316	155	15,000	21,000
Lynris Rlty. Cp...	23x78.4 lr.	5	318	56	18,000	34,000
Yuan Su Chen	24x60.8 lr.	5	320	57	17,000	29,000
Riverside Drive, 81st to 82d St.						
N.E.C.						
Riverton Assoc. ..	104.1½x200	15	90	63	$380,000	$1,265,000
A. & V. Hldg. Corp.	109.4½x 161.1	46	99	90	310,000	1,060,000
S.E.C.						
West End Ave., West Side, 81st to 82d St.						
N.W.C.						
4151 Realty Corp...	102 2x100	45	441	73	$215,000	$315,000
4151 Realty Corp...	10 2x100	15	451	78	215,000	515,000
S.W.C.						
82d St., South Side, West End Ave. to Riverside Drive.						
Selkirk Inv. Co. ..	25x102 2	13	308	81	$40,000	$160,000
A. Gerlach	17x102.2	4½	310	82	15,000	43,000
Alfred H. Adler ...	16x102.2	4½	312	83	14,000	25,000
H. Mandrl	17x102.2	4½	314	84	15,000	22,000
H. & A. Mangold...	25x102.2	5	316	85	23,000	42,000
Section 4, Volume 8, Block No. 1245—Riverside Drive, 82d to 83d St.						
N.E.C.						
100 Riverside Drive Corp.	102 6½x 88.4½	19 Pent	100	3	$260,000	$1,165,000
L. Ragonnet	26 4½x 66 9½ lr.	4	103	1	23,000	32,000
104 Riverside Drive Corp.	26.4½x 77.8½ lr.	4	104	46	29,000	72,000
M. Luciani Corp.	26 4½x 88.8 lr.	4	105	45	30,000	50,000
M. Balboa	42 10½x 41.11½ lr.	5	107	44	35,000	50,000
S.E.C.						
82d St., North Side, Riverside Drive to West End Ave						
E. & E. Lowry	20x102.2	4B	325	7	$18,000	$34,000
Fraro Rlty. Corp. ..	20x102.2	4B	323	8	18,000	46,000
A. Leyber	20x102.2	4B	321	9	18,000	31,000
B. Sauter	20x102 2	4B	319	10	18,000	31,000
A. Michael Corp. ..	20x102 2	4B	317	11	18,000	48,000
E. Rodriguez	20x102.2	3½	315	12	18,000	65,000
Gallivan Gables, Inc.	20x102.2	3½	313	13	18,000	30,000
Gallivan Gables, Inc.	20x102.2	3½	311	14	18,000	30,000
Gallivan Gables, Inc.	20x102.2	3½	309	15	18,000	30,000
Gallivan Gables, Inc.	20x102.2	3½	307	16	18,000	30,000
West End Ave., West Side, 82d to 83d St.						
N.W.C.						
Ridgelon Assoc., Inc.	102.2x100	12	461	49	$225,000	$430,000
Homar Hldg. Cp. ..	23 6x 100 lr.	5	471	24	27,000	48,000
83d St., South Side, West End Ave. to Riverside Drive						
S.W.C.						
Ridgelon Assoc., Inc.	100x 78 8 lr.	15	300	25	$180,000	$390,000
Eugene List	19x102 2	3B	310	30	17,000	23,000
Hack Djamdjian ..	18.6x102 2	3B	312	31	17,000	23,000
L. B. W. C. Harter	18.6x102 2	3B	314	32	17,000	24,000
Kalman Jablon ...	19x102 2	3B	316	33	17,000	28,000
Basic Hldg. Corp..	75x102.2	7	320	34	76,000	265,000
1473 1st Ave. Rlty. Cp.	50x102 2	7	324	37	50,000	[illegible]
Nofal Rlty. Corp...	40x102 2	6	326	39	40,000	130,000
J. B. R. Rlty. Cp...	39.5½x39 lr.	6	328	40	50,000	195,000
Angel Suarez	39 5½x39 lr.	5	332	43	20,000	36,000
Riverside Drive, 83d to 84th St.						
N.E.C.						
B.H.E. Rlty. Corp.	112 3½x Pent 167.6½ lr.	16	110	47	$365,000	$1,350,000
L. Bergman	112 2½ Pent 126 8½ lr.	15	114	104	260,000	775,000
S.E.C.						
83d St., North Side, Riverside Drive to West End Ave.						
S. Jadawrki	41x102.2	6	325	58	$10,000	$115,000
Mary Ullman	50x102 2	6	323	59	50,000	130,000
317 W. 83d St. Cp..	83.4x102 2	6	317	61	50,000	160,000
18th Ch. of Christ Scientist	66 8x102.2	6½	316	65	Exempt	Exempt
L. Henry	21x76 lr.	3B	307	69	17,000	25,000
West End Ave., West Side, 83d to 84th St.						
N.W.C.						
Samo Ests., Inc....	67x79	42	481	70	$120,000	$240,000
Henry Lenzer	17x82	3B	487	73	18,000	32,000
Renell Bardeo	20x100	4B	489	74	23,000	31,000
Nobel Apts., Inc. ..	108.4x100	9	497	75	250,000	330,000
S.W.C.						

See last page for footnotes.

Owner or Occupant	Size of Lot	Stories High	St. No.	Lot No.	Value of Real Estate Unimproved	Value of Real Estate with Improvements Thereon
84th St., South Side, West End Ave. to Riverside Drive.						
316 W. 84th St. Cp.	100x102.2	6	316	80	$100,000	$100,000
J. Richland & Co.	50x102.2	6	320	88	60,000	140,000
Kleuber Assoc., Inc.	33x102.2	12	321	89	30,000	200,000
Alan Parado	17x102.2	3B	328	90	13,000	20,000
J. & V. Scott	19.11½x 102.2	3B	330	91	15,000	23,000
A. & J. Lopez	20.11x 102.2	3B	332	92	16,000	23,000
Milton Kaufman	18.0½x 102.2	3B	334	93	14,000	22,000
Helen Sullivan	18.0½x 102.2	3B	336	94	14,000	22,000
J. Rosenblatt	20.0½x 102.2	3B	338	95	16,000	21,000
Mary Schiverz	18.0½x 102.2	3B	340	96	14,000	22,000
H. Levy	18.0½x 102.2	3B	342	97	*11,000	*19,000
C. & S. Grant	19.11½x 102.2	3B	344	98	15,000	23,000
Kuperael Corp.	22.4½x 102.2	5B	346	99	18,000	30,000
Section 4, Volume 8, Block 1246—Riverside Drive 84th to 85th St.						
N.E.C.						
Roberta Prop., Inc.	87.4x 79.0½ ir.	9	120	7	$130,000	$205,000
Roberta Prop., Inc.	80.2½x 180.9½ ir.	12	126	1	165,000	330,000
R. & G. Syndicate, Inc.	51.4x 105.9½ ir.	7	126	58	110,000	200,000
M. Lipp	27.5½x 96.4½ ir.	7	127	57	80,000	115,000
S.E.C.						
84th St., North Side, Riverside Drive to West End Ave.						
Jelan V. Creeden	17x102.2	5	357	11	$13,000	$23,000
R. R. Calbanillas	16x102.2	5	357	141	12,000	23,000
Cong. Bnai Israel	16x102.2	5	353	12	Exempt	Exempt
F. Lexon	16x102.2	5	351	13	12,000	24,000
R. Rodriguez	17x102.2	5	349	113	13,000	21,000
M. M. Gruber & ano.	16x102.2	3B	347	14	14,000	22,000
Grasten Rlty. Cp.	17x102.2	5	345	15	13,000	27,000
343 W. 84th St. Cp.	16x102.2	5	343	115	12,000	48,000
J. & R. Plank	17x102.2	5	341	16	13,000	27,000
V. Klitlinger	19x102.2	4	339	17	15,000	25,000
K. & V. Klitlinger	18x102.2	4	337	18	14,000	24,000
F. Wetzel	18x102.2	4	335	118	14,000	31,000
Marguerite A. Guerin	18x102.2	5	333	19	14,000	28,000
D. Zimmerman	16x102.3	4B	331	20	14,000	27,000
329 W. 84th St. Cp.	18x102.2	4B	329	21	14,000	27,000
L. G. Torres & ano.	18x102.2	4B	327	121	14,000	23,000
J. Pobas	18x102.2	4B	325	22	14,000	27,000
D. & L. Zimmerman	18x102.2	4	323	23	11,000	25,000
P. Pinder	18x102.2	4	321	123	14,000	40,000
Abner C. Thomas	19x102.2	4	319	24	15,000	29,000
Mary M. Gorfin	17x102.2	4½	317	25	13,000	26,000
E. Halpern	16x102.2	4½	315	125	12,000	28,000
W. & G. Goodsall	17x102.2	4½	311	26	13,000	28,000
L. Blade	16x102.2	4½	309	27	12,000	21,000
D. & L. Conlon	17x102.2	4½	307	127	12,000	21,000
Mayfair Est., Inc.	17x102.2	4½	305	28	13,000	32,000
West End Ave., West Side, 84th to 85th St.						
N.W.C.						
Mori Rlty. Cp.	102.8x100	14	603	29	$225,000	$640,000
Finmar Rlty. Cp.	101.8x100	15 Pent	611-619	38	223,000	655,000
S.W.C.						
85th St., South Side, West End Ave. to Riverside Drive.						
M. E. Biederman et al.	75x102.2	9	310-314	39	$76,000	$250,000
Lawrence McShane	16.8x102.2	3B	316	40	12,000	21,000
M. Marinelli	16.8x102.2	3B	318	140	12,000	22,000
Mary E. Halpin et al.	16.8x102.2	3B	320	41	12,000	18,000
Rosalie A. Becker	16.8x102.2	3B	322	42	12,000	18,000
Bridget Carty	16.8x102.2	3B	324	142	12,000	18,000
Zerep Develop. Cp.	16.8x102.2	3B	326	43	12,000	18,000
Privateer Rlty. Cp.	50.5x102.2	6	328	44	50,000	90,000
S. Braun & ano.	49.7x102.2	5B	332	46	50,000	50,000
Volunteers of America, Inc.	75x102.2	6	340	49	Exempt	Exempt
Stratton Hotel Cp.	50x102.2	6B	342	51	50,000	115,000
Rosecam Rlty. Cp.	100x 50x102.2	4B	350	53	50,000	160,000
Section 4, Volume 8, Block 1247—Riverside Drive, 85th to 86th St.						
N.E.C.						
Dorceslin Apts., Inc.	102.2x126	12	130	1	$285,000	$500,000
R. Klorfein et al.	102.2x100	12	137	57	285,000	640,000
S.E.C.						
85th St., North Side, Riverside Drive to West End Ave						
Abbington House	75x102.2	7	335-351	10	$95,000	$375,000
Royal Hotel Assoc.	50x102.2	6	349	43	60,000	120,000
W. O. Rlty. Corp.	50x102.2	6	345	15	50,000	120,000
Gulah House, Inc.	25x102.2	5	339	17	20,000	30,000
N. & R. Bukantz	20x102.2	3B	337	18	18,000	54,000
N. & R. Bukantz	20x102.2	3B	335	19	18,000	51,000
N. & R. Bukantz	20x102.2	3B	333	119	18,000	54,000
N. & R. Bukantz	20x102.2	3B	331	20	18,000	54,000
N. & R. Bukantz	20x102.2	3B	329	21	18,000	26,000
327 W. 85th St. Cp.	25x102.2	5	327	22	20,000	90,000
Beth Jacob School, Ohav Shalom, Inc.	50x102.2	4	325	23	Exempt	Exempt
Moar Rlty. Cp.	17x102.2	5	315	25	13,000	44,000
Noar Realty Corp.	16x102.2	5	311	26	12,000	40,000
J. Pasin	17x102.2	5	309	128	13,000	36,000
West End Ave., West Side, 85th to 86th St.						
N.W.C.						
Maray Rlty. Cp.	102.2x150	13	525	29	$300,000	$920,000
C. G. Robin	20x100	4B	531	33	28,000	32,000
John Haigis	20x100	4B	533	34	28,000	32,000
N. Frey	19x100	4B	535	35	26,000	30,000
537 West End Cp.	19x100	4B	537	135	26,000	70,000
539 West End Ave. Corp.	24.2x100	4B	539	38	53,000	150,000
S.W.C.						
86th St., South Side, West End Ave. to Riverside Drive.						
J. F. A. DuBois	51x102.2	12	302	37	$130,000	$345,000
Philip Toby Realty, Inc.	72x102.2	12	310	40	110,000	260,000
Philip Toby Realty, Inc.	72x102.2	12	320	43	110,000	260,000
Samuel J. Rodman	25x102.2	4B	324	45	30,000	42,000
Anstam Rlty. Corp.	50x162.2	15	328	47	78,000	320,000
125 W. 72d St. Cp.	20x102.2	5	330	49	21,000	18,000
Toaz Rlty. Corp.	80x102.2	15	332	50	125,000	475,000
G. Schlesinger	100x102.2	12	340	53	160,000	415,000
City of N. Y.	2.2x20	V	..	150	600	600
Section 4, Volume 8, Block No. 1248—Riverside Drive, 86th to 87th St.						
N.E.C. S.E.C.						
I. Reiss, ano.	201.5x 125 ir.	18 Pent.	140	1	$800,000	$2,920,000
86th St., North Side, Riverside Drive to West End Ave						
Ruling Arch. & Diocesan Council of Russian Orth. Ch.	25x100.8½	5	349	10	$24,000	$45,000
15 Assocs.	70x100.8½	15 Pent	347	11	110,000	440,000
Franklin Towers	118x100.8½	20	341	14	185,000	935,000
B. Stone	76x100.8½	15	329	19	120,000	450,000
W. S. Managing Cp.	87.3x 100.8½	16	319	20	135,000	545,000
Sameth Rlty. Cp.	40.2x 100.8½	13	309	25	62,000	260,000
303 W. 86th St. Cp.	60.8x 100.8½	15	307	27	95,000	335,000
West End Ave., West Side, 86th to 87th St.						
N.W.C.						
Westbuild Rlty. Cp.	120.8½x 95 ir.	16	561	29	$283,000	$850,000
St. Jos. Seminary	80.8½x100	6	563-569	36	Exempt	Exempt
S.W.C.						

Owner or Occupant	Size of Lot	Stories High	St. No.	Lot No.	Value of Real Estate Unimproved	Value of Real Estate with Improvements Thereon
87th St., South Side, West End Ave. to Riverside Drive.						
Home for Aged & Infirm Hebrews of N. Y.	67x100.8½	9	302	37	Exempt	Exempt
E. Marzani	33x100.8		310-12	39	$25,000	$65,000
320 W. 87th St. Cp.	50x100.8½	9	320	41	80,000	275,000
322 W. 87th St. Cp.	20x100.8½	3½	322	44	15,000	35,000
J. Slater	20x100.8½	3B	324	45	15,000	45,000
J. Slotin	20x100.8½	3B	326	145	15,000	45,000
B. S. Oppenheim	20x100.8½	3B	328	46	15,000	31,000
M. Smiley	20x100.8½	3½	330	47	15,000	25,000
M. Kurtz, et al.	20x100.8½	3B	332	48	15,000	47,000
C. Presta	60x100.8½	9	334-338	49	60,000	275,000
J. C. Moss	40x100.8½	9	340	51	38,000	150,000
R. Gadbois	20x100.8½	4B	344	53	15,000	55,000
Sino Realty Corp.	20x100.8½	5	348	153	15,000	55,000
Section 4, Volume 8, Block No. 1249—Riverside Drive, 87th to 88th St.						
N.E.C.						
Park Crescent Hotel, Inc.	100.8½x167	15	150	4	$300,000	$1,000,000
Riverside Syndicate	100.8½x100	12	154-157	57	260,000	405,000
S.E.C.						
87th St., North Side, Riverside Drive to West End Ave						
M. Frey et ano	20x100.8½	4B	349	11	$15,000	$32,000
S. Cohn	20x100.8½	4B	347	12	15,000	32,000
H. Cohn	20x100.8½	4B	345	13	15,000	35,000
343 West 87th St. Cp.	20x100.8½	4B	343	14	15,000	35,000
Kel-Jean Realties	20x100.8½	5B	341	15	15,000	35,000
Emma L. Fahlleich	18x100.8½	6B	339	415	21,000	28,000
S. Chimacoff	19x100.8½	4B	337	16	15,100	29,000
Alfred Beertschi	15x100.8½	4B	335	17	15,000	29,000
A. S. Rockman	16x100.8½	4B	333	117	12,000	28,000
K. & A. Korter	15x100.8½	4½	331	18	11,000	28,000
E. L. T. Rlty. Corp.	15x100.8½	4½	329	19	11,000	30,000
M. H. Ballan	16x100.8½	4½	327	419	*11,300	*22,500
E. Gold, ano	20x100.8½	3B	325	20	16,000	15,000
Geo. Kesacher	20x100.8½	3B	323	21	16,000	26,000
S. B. Weiberg et al.	60x100.8½	9	321	22	60,000	260,000
P. & M. Christensen	15x100.8½	3B	315	24	11,000	24,000
G. Shoemacker	17x100.8½	3B	313	25	13,000	30,000
L. Frey	18x100.8½	3B	311	26	14,000	31,000
G. Sharon, ano.	18x100.8½	3B	309	126	14,000	30,000
Lottie Michelbacher	17x100.8½	3B	307	27	13,000	21,000
W. Liebling	18x100.8½	3B	305	127	*13,500	*42,500
Trail Rlty. Cp.	19x100.8½	3B	303	28	15,000	43,000
West End Ave., West Side, 87th to 88th St.						
N.W.C.						
Five-Six-Five Apts.	100.10½x 101	19 Pent	565	29	$225,000	$1,025,000
575 West End Rlty. Cp.	100.6½x100	15	575	36	225,000	170,000
S.W.C.						
88th St., South Side, West End Ave. to Riverside Drive.						
Eisman Day Nursery	21x100.8½	4B	304	37	Exempt	Exempt
Eisman Day Nursery	21x100.8½	4B	306	137	Exempt	Exempt
H. Tillow	21x100.8½	4B	308	38	$19,000	$32,000
I. Alter	20x100.8½	4B	310	39	18,000	41,000
A. Nelson	21x100.8½	4B	312	40	19,000	64,000
H. & H. Meyer	21x100.8½	4B	314	41	19,000	30,000
Hedwig Meyer	20x100.8½	3½B	316	42	18,000	30,000
Sophie Crystal	20x100.8½	3½B	318	43	18,000	40,000
F. Giusio	20x100.8½	3B	320	143	19,000	25,000
Su Milk Cp.	20x100.8½	3½B	322	44	18,000	55,000
Su Milk Cp.	20x100.8½	3½B	324	45	19,000	65,000
Su Milk Corp.	19x100.8½	3½B	326	46	17,000	23,000
Harpop Rlty. Cp.	18x100.8½	3½B	328	116	16,000	13,000
Trudy Rlty. Corp.	18x100.8½	3½B	330	47	16,000	26,000
M. Brusco	20x100.8½	4B	332	48	18,000	55,000
C. & P. J. Hildebrand	20x100.8½	4B	334	49	18,000	27,000
D.G.M.E. Rlty. Cp.	21x100.8½	4B	336	149	19,000	34,000
D. D. Cohen	21x100.8½	4B	338	50	19,000	40,000
340 W. 88 St. Cp.	21x100.8½	4B	340	51	19,000	27,000
A. Weinberger	21x100.8½	4B	342	52	19,000	27,000
J. F. Mahoney	21x100.8½	4B	344	53	19,000	40,000
F. & L. Polgor	75x100.8½	8	350	54	70,000	210,000
Section 4, Volume 8, Block No. 1250—Riverside Drive, 88th to 89th St.						
N.E.C.						
Riverland Assoc., Inc.	103.5½x 122.11 ir.	15 Pent.	160	1	$270,000	$555,000
Yeshiva Chofetz Chaim	111.5x 101.3½ ir.	4½	170	51	Exempt	Exempt
S.E.C.						
88th St., North Side, Riverside Drive to West End Ave.						
Selel Rlty. Cp.	118.5½x 100.8½	9	351	6	$120,000	$385,000
Maries Prop. Corp.	20x100.8½	4B	341	11	18,000	49,000
Maries Prop. Cp.	20x100.8½	4B	339	12	18,000	40,000
M. Domaddio	20x100.8½	4B	337	13	18,000	33,000
D. & G. Birenbaum	20x100.8½	4B	335	44	18,000	29,000
Hudson Riverside Cp.	20x100.8½	4B	333	15	18,000	13,000
331 W. 88th St. Cp.	20x100.8½	4B	331	16	18,000	33,000
M. Pracht	20x100.8½	4B	329	47	18,000	41,000
Wm. C. Hoeffle	20x100.8½	4B	327	18	18,000	45,000
E. Schwartz	20x100.8½	4B	325	19	18,000	45,000
L. Shiffer	20x100.8½	4B	323	20	18,000	45,000
S. J. Rodman	20x100.8½	4B	321	21	18,000	56,000
G. Kimball	20x100.8½	5	319	22	18,000	40,000
Judson Rlty. Cp.	27x100.8½	5	317	122	18,000	40,000
Judson Rlty. Cp.	20x100.8½	5	315	23	18,000	40,000
J. & S. Mera	19x100.8½	4B	313	24	18,000	25,000
West End Ave., West Side, 88th to 89th St.						
N.W.C.						
L. Sarilsky, et al.	100.8½x150	16	581	30	$290,000	$1,045,000
Jale Realty	77.8½x80	15 Pent	591	35	129,000	310,000
S. Lichtman	23x80	12	599	39	60,000	155,000
S.W.C.						
89th St., South Side, West End Ave. to Riverside Drive.						
301 W. 89th St. Rlty. Corp.	60x100.8½	9	302	40	$60,000	$220,000
A. & F. Brand	20x100.8½	4B	308	43	18,000	62,000
H. P. Stamm	20x100.8½	4B	310	44	18,000	32,000
Margot Dietsch	20x100.8½	4B	312	45	18,000	32,000
M. Thomas	20x100.8½	4B	314	46	18,000	25,000
301 W. 89th St. Rlty Corp.	62x100.8½	9	316	47	63,000	225,000
D. McAuliffe	21x100.8½	4B	322	50	19,000	43,000
A. Katz	22x100.8½	4B	324	61	20,000	42,000
A. B. Silverman	20x100.8½	4B	326	62	18,000	31,000
M. G. Grom	21x100.8½	4B	328	53	19,000	46,000
A. Prager	20x100.8½	4B	330	54	18,000	31,000
L. Baum	20x100.8½	5	332	55	18,000	25,000
P. M. Widom	20x100.8½	4B	334	56	18,000	31,000
H. & F. Auerbach	20x100.8½	4B	336	57	19,000	31,000
G. & M. Silage	20x100.8½	4B	338	157	18,000	34,000
K. & C. Lustig	20x100.8½	4B	340	58	18,000	30,000
I. Goldberg, et al.	20x100.8½	4B	342	59	18,000	30,000
B. Wasserman	20x100.8½	3B	344	60	18,000	13,000
Riverside Drive, 89th to 90th St.						
N.E.C.						
M. R. Skatz, ano.	146.1 11-16x 174.10½ ir.	16 Pent.	173	67	$335,000	$815,000
M. A. Skatz, ano.	92.4 1-16x 123.0½ ir.	15 Pent.	175	73	440,000	[illegible]
S.E.C.						
89th St., North Side, Riverside Drive to West End Ave.						
Sabernia Rlty., Inc.	19x 75.8½ ir.	5	331	75	$11,000	$12,000
Anna Ribalsky	20x 75.8½ ir.	4½	329	76	16,000	29,000
327 W. 89th St. Cp.	22x75.8½	4½	327	77	17,000	31,000
G. & K. Bittorf	22x75.8½	4½	325	78	17,000	34,000
A. J. Crystal, ano.	22x75.8½	4½	323	79	17,000	31,000
M. Flasner, ano	17x100 ir.	4½	321	80	15,000	23,000
C. & S. Frey	20x100	3B	319	81	19,000	30,000
S. R. Candee, et al.	50x 100.8½ ir.	9	317	82	40,000	220,000
Congregation Ahavath	20x100.8½	1B	309	86	14,000	3,000

Owner or Occupant	Size of Lot	Stories High	St. No.	Lot No.	Value of Real Estate Unimproved	Value of Real Estate with Improvements Thereon
A. R. Stamm	20x100.8½	3B	307	87	18,000	20,000
E. & A. Hinn	20x100.8½	3B	305	88	18,000	28,000
H. P. Stamm	20x100.8½	3B	303	89	18,000	28,000
M. Rutschera	20x100.8½	4	301	90	18,000	35,000
West End Ave., West Side, 89th to 90th St.						
N.W.C.						
J. A. Weiss	40x100	13	601	91	$100,000	$255,000
Cde R. de Acosta	20x70	4	605	93	17,000	30,000
Salj Realty	73.5x100	15	607	94	125,000	315,000
H. Gasket	20x70	4	615	98	17,000	25,000
B. Morgenroth	100x100	15	617	100	100,000	250,000
S.W.C.						
90th St., South Side, West End Ave. to Riverside Drive.						
Kahal Yeshorim	20x100.8½	3½B	302	101	Exempt	Exempt
304 W. 90th St. Cp.	20x100.8½	3½B	304	102	$15,000	$18,000
Nissim Hadjes	18x100.8½	3½B	306	103	10,000	15,000
M. Schultz	18x100.8½	3½B	308	104	10,000	18,000
310 W. 90th St. Cp.	20x100.8½	4½	310	105	15,000	20,000
N. Mostowitz	19.6x 100.8½	3½	312	106	14,000	23,000
Vincent Costello	17x100.8½	3½	314	107	12,000	25,000
A. & A. Fleckman	16.6x 100.8½	3½	316	108	11,500	21,000
F. D. R. Rlty. Cp.	47x100.8½	3½B	318	109	12,000	2,000
320 W. 90th St.	88.14x 125.8½ ir.	6	320	110	110,000	300,000
Section 4, Volume 8, Block No. 1251—Riverside Drive, 90th to 91st St.						
N.E.C.						
Riverside Assoc.	130.6½x 169.9½	13 Pent.	180	1	$300,000	$525,000
Forge Assocs., Inc.	66.9½x 160 ir.	15	187	67	215,000	810,000
S.E.C.						
90th St., North Side, Riverside Drive to West End Ave						
321 W. 90th St. Cp.	75.11x 100.8½	9	325	8	$53,000	$255,000
I. Rocklin	20x100.8½	3B	317	12	15,000	36,000
Bertha J. Hornung	19.11½x 100.8½	3B	315	13	15,000	25,000
J. H. Walker	20x100.8½	3½	313	14	15,000	20,000
Z. Mielely	19.10½x 100.8½	3B	311	15	15,000	27,000
Valerose Rlty. Cp.	20x100.8½	3B	309	16	15,000	15,000
L. & M. Helnerz	18x100.8	1½	307	116	17,000	29,000
L. & M. Helnerz	18x100.8	1½	305	17	17,000	29,000
Hola Rlty. Cp.	24x 61.10 ir.	1½	303	117	15,000	21,000
West End Ave., West Side, 90th to 91st St.						
N.W.C.						
Ruth Santo	33x60	5	621	18	$50,000	$72,000
Kleinport Rlty. Cp.	27x48.11 ir.	5	623	118	20,000	55,000
Hanover Const. Co.	24.5x60 ir.	5	625	19	21,000	15,000
J. Rottenburg	18x83	5	627	20	17,000	32,000
Greek Orth. Church Evangelismos	20x100	3	629	21	32,000	35,000
Greek Orth. Church Evangelismos	80x125 ir.	4	631-637	22	Exempt	Exempt
S.W.C.						
91st St., South Side, West End Ave. to Riverside Drive.						
D. M. Lernee	17x100.8½	3½	304	27	$12,000	$30,000
Knapp Mansion Rlty. Cp.	17x100.8½	3½	306	28	13,000	30,000
A. Pisapia	17x100.8½	3½	308	29	12,000	21,000
H. Merrill	17x100.8½	3½	310	30	12,000	24,000
Marie A. Lapolla	18x100.8½	3½	312	31	13,000	21,000
Herzliah Hebrew Ac.	20x100.8½	5	314	32	Exempt	Exempt
Riverside Drive, 91st to 92d St.						
N.E.C.						
Concord Prop., Inc.	87.5½x 125 ir.	11	190	47	$170,000	$380,000
Pearl Slott	118.11½x 125 ir.	7	194	71	210,000	265,000
S.E.C.						
91st St., North Side, Riverside Drive to West End Ave						
Zinco Corp.	25x 79.2½ ir.	4½	315	47	$18,000	$31,000
Zinco Corp.	25x 79.2½ ir.	4½	313	48	18,000	31,000
I. Aichensky	25x 77.5½ ir.	4½	311	49	18,000	30,000
Ovia De Nagy	25x 76.4½ ir.	4½	309	50	18,000	30,000
Old Guard of City of New York	25x 74.1 ir.	4½	307	51	Exempt	Exempt
M. F. Lippe	25x 72.8½ ir.	4½	305	52	17,000	31,000
Cong. & Yeshiva Harbal	25x 71.4½ ir.	4½	303	53	Exempt	Exempt
West End Ave., West Side, 91st to 92d St.						
N.W.C.						
A. Uzell et al.	64.7½x 100 ir.	16 Pent	679	64	$150,000	$510,000
615 Assoc., Inc.	136.9½x 100	12	685	63	280,000	675,000
S.W.C.						
92d St., South Side, West End Ave. to Riverside Drive.						
Anchor Ests., Inc.	75x 127.4 ir.	8	302	65	$110,000	$310,000
G. A. M. Silage	20x 126.4½ ir.	5	306	66	18,000	39,000
H. Ballan	20x 125.3½ ir.	5	308	166	18,000	44,000
310 W. 92d St. Cp.	20x124.3½	5	310	67	18,000	39,000
Twice Acres, Inc.	20x 123.0½ ir.	5	312	68	18,000	39,000
J. Glatt	20x 121.11 5-8 ir.	5	314	69	18,000	41,000
Section 4, Volume 8, Block No. 1252—Riverside Drive, 92d to 93d St.						
N.E.C.						
North Jersey Tdg. Cp.	61.6½x 100 ir.	9	200	1	$160,000	$315,000
Rlty. Assocs., Ltd.	145x 117.3½ ir.	8	202-209	6	200,000	810,000
S.E.C.						
92d St., North Side, Riverside Drive to West End A[ve]						
Arc Apts. Assoc.	30x56.10½	4	319	8	$10,000	$31,000
A. Alpert et al.	30x 66.10½ ir.	4	317	9	16,000	42,000
P. Montag & F. Lee	25x56 ir.	4½	315	10	12,000	15,000
F. & M. Panny	25x53.3 ir.	4½	313	11	12,000	12,000
Calhoun School, Inc.	50x 52.11½ ir.	4½	311	13	Exempt	Exempt
E. Landau & ano.	17x76.8½	4½	307	113	14,000	31,000
S. Geisinger	25x 73.6½ ir.	4½	305	14	22,000	33,000
Ida Rothstein	25x 63.10½ ir.	6	303	114	20,000	38,000
West End Ave., West Side, 92d to 93d St.						
N.W.C.						
E. Ceinick	30.1x33 ir.	13	661	15	$28,000	$13,000
M. & M. Schuman	37.7x 83.9½ ir.	4½	663	16	23,000	37,000
Arenbee Rlty. Corp.	74.6½x100	15 Pent	675	17	135,000	575,000
677 Rlty. Co.	61.2½x100	15	679	20	120,000	390,000
S.W.C.						
93d St., South Side, West End Ave. to Riverside Drive.						
Arc Apts. Assocs.	37.6x 148.6½ ir.	6	306	33	$40,000	$100,000
Arc Apts. Assocs.	37.6x 147.3½ ir.	6	308	34	40,000	100,000
Arc Apts. Assocs.	50x 144.8½ ir.	6	310	35	63,000	210,000
Clarence Residence Club	50x 144.6½ ir.	6	312	37	53,000	120,000
Ala-Chase Rlty. Corp.	50x 143.3 ir.	6	316	39	63,000	140,000
Riverside Drive, 93d to 94th St.						
N.E.C.						
Jaydee Mgmt. Co.	114.6x 77.10½ ir.	12	210	84	$200,000	$530,000
214 Riverside Dr. Cp.	110.11½x 188 ir.	7	214	78	190,000	275,000
S.E.C.						

See last page for footnotes.

Owner or Occupant	Description of Property: Size of Lot	Stories High	St. No.	Lot No.	Value of Real Estate Unimproved	Value of Real Estate with Improvements Thereon
92d St., North Side, Riverside Drive to West End Ave.						
G. Grossbaum	75x100.8½	6	325	39	$70,000	$150,000
L. Abramson et ano.	62.6x 100.8½	7	317	41	68,000	135,000
L. Abramson et ano	62.6x 100.8½	7	309	44	68,000	135,000
Fairview Apts., Inc.	50x100.8½	8	307	46	47,000	120,000
West End Ave., West Side, 92d to 94th St.						
656 West End Rlty.	100.8½x125.15	Pent N.W.C.	651	50	$250,000	$850,000
Weelman Rlty. Corp.	100.8½x110.16	Pent 8.W.C.	697	57	232,000	775,000
94th St., South Side, West End Ave. to Riverside Drive.						
155 W. 22d St. Cp.	50x100.8½	7	306	60	$61,000	$150,000
155 W. 22d St. Cp.	62x100.8½	7	308	63	57,000	110,000
Norson Realty	62x100.8½	7	310	65	67,000	185,000
Vancouver Props., Inc.	75x100.8½	8	314	69	70,000	190,000
Adele Sutton	65.4½x 100.8½	6	318	73	68,000	140,000
Section 4, Volume 8, Block No. 1253—Riverside Drive.						
94th to 96th St.						
Riverside Drive Corp.	76.0½x 189.9 tr.	7	222	1	$190,000	$305,000
222-3 Riverside Dr. Corp.	50.5½x 98.8 tr.	7	223-224	4	80,000	130,000
River Arms Rlty.	76.2x 89.9 tr.	7	227	48	125,000	150,000
94th St., North Side, Riverside Drive to West End Ave						
E. & L. Gullman	75x100.8½	6	311	7	$70,000	$155,000
Mangood Rlty. Cp.	75x100.8½	6	319	18	70,000	120,000
H. Hyman, ano.	75x100.8½	7	315	13	70,000	185,000
A. Schwarez	60x100.8	6	311	16	47,000	90,000
West End Ave., West Side, 94th to 96th St.						
B. Kummel, et al.	201.5x176	6&7	N.&S.W.C. 711	21	$445,000	$1,620,000
96th St., South Side, West End Ave. to Riverside Drive.						
K. Towers Apts.	75x100.8½	7	310	35	$65,000	$185,000
Lo-Mit Realty Co.	75x100.8½	7	318	38	65,000	195,000
R. N. Potchers	100x100.8½	7	330	41	80,000	200,000
95 St. Impvts., Inc.	75x100.8½	7	336	45	65,000	160,000
Riverside Drive, 96th to 96th St.						
95 River Co.	108.8½	Pent	N.E.C.		$350,000	$1,450,000
City of New York	173.5 tr.	16	230	52		
	108.8x 141.8 tr	1		93	Exempt	Exempt
			S.E.C.			
96th St., North Side, Riverside Drive to West End Ave.						
L. Kalz, ano.	62.6x 100.8½	7	317-319	60	$50,000	$160,000
M. Silber et ano	62.6x 100.8½	7	309-311	64	50,000	165,000
West End Ave., West Side, 96th to 98th St.						
City of N. Y. Public School	225x201.5	4	N.&S.W.C. 729	65	Exempt	Exempt
98th St., South Side, West End Ave. to Riverside Drive						
Buhre Arms, Inc.	41.8x 100.8½	8	320	66	$25,000	$15,000
Birck Rlty. Cp.	41.8x 100.8½	8	324	82	25,000	70,000
Yorkmel Rlty. Cp.	41.8x 100.8½	8	328	60	25,000	70,000
Section 4, Volume 8, Block No. 1254—Riverside Park.						
N. Y. C. Riverside Park, 79th to 96th Sts.				1	Exempt	Exempt
Between Riverside Drive and Bulkhead Line: 79th to 96th St.						
N. Y. C. & H. R. R. Road Bed, 79th to 96th Sts.	66x 4463.6½ tr.			3	Ass'd. R.R. Corp. (A28-14)	
City of New York	4544.6x tr		City Lot	10	Exempt	Exempt
Total Valuation, Section 4, Volume 8					$79,599,950	$168,153,400

Owner or Occupant	Description of Property: Size of Lot	Stories High	St. No.	Lot No.	Value of Real Estate Unimproved	Value of Real Estate with Improvements Thereon
EXEMPT PROPERTY						
Section 4, Volume 8.						
Block No.						
Riverside Com. Hse.	20x100.8	3	1218	112	$13,000	$30,000
City of New York	250x100.8½	5	1219	47	185,000	475,000
R. C. Church of St. Gregory the Great	100x100.8½	4	1220	58	75,000	265,000
R. C. Church of St. Gregory the Great	18x100.8	5	1221	18	15,000	30,000
City of New York	50x201.5	..	1221	28	80,000	80,000
N. Y. Protest. Epis. Trinity School	125x100.8½	4	1222	12	105,000	225,000
N. Y. Protestant Episc. P. S.	219x201.5	4	1223	17	435,000	625,000
City of New York	50x201.5	Y	1222	26	80,000	80,000
Cen. Baptist Church	91.6x 115.6 tr.	4	1223	61	160,000	365,000
Cen. Baptist Church	17x100.8	3	1222	159	11,000	15,500
City of New York	385x201.5	8	1223	5	625,000	2,200,000
City of New York	300x 201.5 tr.	1	1223	25	290,000	305,000
N. Y. Buddhist Ch.	19x100.8½	3	1225	8	12,500	15,500
Cong. Chab. Zedek	49.8x 100.8½	2	1225	41	35,000	120,000
First Hung. Cong. Chab Zedek	36.5x 100.8½ tr.	4	1225	43	25,000	70,000
First Baptist Ch.	102.2x 124.4	1	1221	8	550,000	700,000
All Angels Ch.	88x45	5	1223	64	22,500	37,000
All Angels P. E. Ch.	89.2x160	4	1228	61	350,000	520,000
N. Y. C. Library	50x100	3	1229	81	75,000	140,000
N. Y. C. Pub. Sch.	102.2x150	5	1230	1	290,000	510,000
Holy Trinity R. C. Church	100x 120.10 tr.	1	1230	23	50,500	67,000
Holy Trinity R. C. Church	50x100	3	1230	25	110,000	195,000
Holy Trinity School	100x 102.2 tr.	3	1230	38	95,000	320,000
Cong. Ahov Sholum	23.5x102.2	5	1231	60	23,000	40,000
Congregation Sinai	20x102.2	..	1233	157	28,000	38,000
St. Paul's P. E. Ch.	108.8½x150	8	1234	1	835,000	430,000
St. Ignatius P. E. Church	75.8½x100	1	1234	61	190,000	250,000
St. Paul's M. E. Ch.	22x100	4	1234	64	47,000	50,000
Cong. Bnai Jeshurun, Inc.	89.2x 100.8½	SB	1235	8	60,000	250,000
Cong. Bnai Jeshurun	78x100.8½	8	1238	58	100,000	600,000
Temple Israel of Harlem	127.6x 100.8½	4	1238	87	150,000	875,000
Apostolic Faith Christ Church	18x100.8½	8	1239	160	16,000	22,000
Cong. Chaari Zedek	75x100.8½	8	1240	43	76,000	170,000
Evan. Luth. Ch. of Advent	55x100	1	1241	20	175,000	215,000
N. Y. C. Pub. Sch.	145.5x 225 tr.	8	1241	25	870,000	600,000
Calhoun School, Inc.	17x100	4	1244	46	21,000	40,000
Calhoun School, Inc.	17x100	4	1244	47	21,000	40,000
13th Church Christ Scientist	86.8x102.2	8½	1245	65	66,000	110,000
Cong. Beni Israel Chaim, Inc.	16x102	..	1246	13	12,000	21,000
Volunteers of Amer.	75x102.2	8	1248	49	75,000	350,000
Seth Jacob School Ohev Shalom	25x102.2	4	1247	28	40,000	75,000
St. Joseph's Semin.	80.8½x100	8	1248	46	185,000	870,000
Home for Aged & Infirm	87x100.8	9	1248	87	66,000	190,000
Meyer H. Batian	16x100.8	4	1249	119	700	*1,500
Eisman Day Nursery	21x100.8	4	1249	87	19,000	27,000
Eisman Day Nursery	21x100.8	4	1249	137	19,000	27,000
Yesh. Chofetz Chaim	111.5x 101.3 tr.	4	1250	61	275,000	300,000
Girls Home Club, Inc.	19x 75.8½ tr.	4½	1250	75	15,000	16,000
Kehal Yeshorim	20x100.8	..	1250	101	15,000	16,000
Cong. Ahavath	20x100	3B	1250	88	4,000	6,000
Cong. Ahavath	20x100	3B	1250	86	7,000	12,000
Greek Orth. Church Evangelismos	80x125 tr.	1	1251	23	305,000	270,000
Herzliah Heb. Acad.	89x100.8	..	1251	32	85,000	85,000
Old Guard of City of New York	25x 75.0½ tr.	4½	1251	51	18,000	30,000
Calhoun School, Inc.	50x53.11½	4	1253	13	30,000	75,000
N. Y. C. Riverside Park	79 to 96 St.	..	1254	1	19,000,000	19,900,000
City of New York	108.8x 141.8 tr.	1	1253	93	207,000	207,000
City of New York	4544.6 tr.	..	1254		1010,000,000	10,500,000
Yearly Exemptions.						
G. & A. Joannides	17x100.8	3	1218	10	2,800	1,900
P. Meagher	18.6x100.8	4	1218	118	700	1,600
D. Hancock	18x100.8	4	1219	19	600	*950
V. Sandoval	20x100	4	1219	21	450	1,050
S. Frank	24.6x100	5	1221	4	1,550	*1,900
Amer. Theatre Wing, Inc.	66x100	5	1224	8	43,000	100,000
Harjill Rlty. Corp	25x100	5	1226	31		17,000
M. Regenbogen	17x102.2	4	1227	23	1,000	*1,300
Cong. & Yeshiva Hechal	25x71.4	4	1251	53	17,000	28,000
Sino-Amer. Amity Fund, Inc.	52x36	4	1244	58	46,000	65,000
H. Levy	19.11x 102.2	3	1245	97	2,500	4,100
W. Liebling	18x100.8	8	1249	127	450	1,400
Cong. & Yeshiva Hechal	25x71.4	4	1251	53	17,000	28,000
New York City	201x235	..	1253	65	505,000	2,050,000
N. Y. C. H. R. R. R. Co.	66x tr.	..	1254	2		Ident No. A-28-14
Exempt Property, Section 4, Volume 8.					$36,291,750	$14,699,600

State of New York, City of New York, County of New York, ss.

I, Albert Schussler, one of the Assessors of The City of New York, do depose and swear that the foregoing volume, numbered 8, Section 4, is one of the following volumes: Section 4, Volumes 7 and 8, and Section 7, Volume 2, which together contain a detailed statement of all the taxable property embraced within the district assigned to me by the President of the Tax Commission of The City of New York for assessment under his direction and entered in the Annual Record of the Assessed Valuation of Real Estate in the Borough of Manhattan, in the City of New York, for the fiscal year July 1, 1960 to June 30, 1961.

That I have personally examined each and every house, building, lot, pier, and other taxable property within said district; that in said volumes are set down and given the description, the Street, the Section or Ward, Block and Lot and Map or Identification numbers of said Real Estate embraced within such district, the sum for which, in my judgment, each separately assessed parcel of Real Estate would sell under ordinary circumstances if it were wholly unimproved; and separately stated, the sum for which the same parcel would sell under ordinary circumstances with the improvements, if any, thereon; also the name of the owner or occupant thereof, so far as the same is known; also any other information which the President of the Tax Commission required.

ALBERT SCHUSSLER, Assessor.

Sworn to before me this 29th day of January, 1960.

JACOB MARKOWITZ, Justice of the Supreme Court of the State of New York.

* Partial exemption. P—Progress assessment.

A COPY OF THE
Annual Record of Assessed Valuation of Real Estate
In The City of New York for the Fiscal Year 1960-1961
BOROUGH OF MANHATTAN, SECTION 5, BLOCKS 1257 to 1592

Price $5.00

ASSESSED VALUATION OF REAL ESTATE

155

Published by

THE CITY RECORD

Pursuant to the Provisions of Section 873b of the New York City Charter

WILLIAM TALBOT, Supervisor
JOHN B. MARTIN, Editor
2213 Municipal Bldg., Man., N.Y. 7, WHitehall 3-3600—Ext. 2616

Section 5, Volume 1, Block 1257—6th Ave., East Side, 40th to 42d St.

Owner or Occupant	Size of Lot	Stories High	St. No.	Lot No.	Value of Real Estate Unimproved	Value of Real Estate with Improvements Thereon
C. of N. Y., Bryant Park	455x482 Cor's	..		2	Exempt	Exempt

Ave. of the Americas, West Side, 40th to 42d St. Corners

Owner or Occupant	Size of Lot	Stories High	St. No.	Lot No.	Value of Real Estate Unimproved	Value of Real Estate with Improvements Thereon
City of New York (Library)	455x482	3	476	1	Exempt	Exempt

S.E.C.

Section 5, Volume 1, Block 1258—Between Ave. of the Americas and 5th Ave.; Between 42d and 43d Sts.—Ave. of the Americas, East Side, 42d to 43d St.

N.E.C.

Owner or Occupant	Size of Lot	Stories High	St. No.	Lot No.	Value of Real Estate Unimproved	Value of Real Estate with Improvements Thereon
Eugene A. Hoffman Est.	100.5x208	15	1100-8	1	$3,500,000	$4,500,000

42d St., North Side, Ave. of the Americas to 5th Ave.

S.E.C.

Owner or Occupant	Size of Lot	Stories High	St. No.	Lot No.	Value of Real Estate Unimproved	Value of Real Estate with Improvements Thereon
B. H. Swig et al.	234x200.10 Ir.	6	35-45	9	$5,200,000	$7,000,000
J. P. Morgan & Co., Inc.	78x200.10	17	29-31	18	1,525,000	3,500,000
Eugene A. Hoffman Est.	191.8x200.10 Ir.	20	11-27	21	4,650,000	9,700,000

5th Ave., West Side, 42d to 43d St.

N.W.C.

Owner or Occupant	Size of Lot	Stories High	St. No.	Lot No.	Value of Real Estate Unimproved	Value of Real Estate with Improvements Thereon
Metro Life Ins. Co.	100.5x208.4	59	500-4	34	$5,750,000	$11,500,000
Mutual Life Ins. Co.	100.5x125	5	508-14	40	2,300,000	4,500,000

S.W.C.

43d St., South Side, 5th Ave. to Ave. of the Americas.

Owner or Occupant	Size of Lot	Stories High	St. No.	Lot No.	Value of Real Estate Unimproved	Value of Real Estate with Improvements Thereon
Columbia U. Club	125x100.5	7	4-16	42	$600,000	$700,000

Section 5, Volume 1, Block 1259—Between Ave. of the Americas and 5th Ave.; Between 43d and 44th Sts.—Ave. of the Americas, East Side, 43d to 44th Sts.

N.E.C.

Owner or Occupant	Size of Lot	Stories High	St. No.	Lot No.	Value of Real Estate Unimproved	Value of Real Estate with Improvements Thereon
6th Ave. Garage Cp.	200.10x240	5	1120-38	1	$2,850,000	$7,400,000

S.E.C.

43d St., North Side, Ave. of the Americas to 5th Ave.

Owner or Occupant	Size of Lot	Stories High	St. No.	Lot No.	Value of Real Estate Unimproved	Value of Real Estate with Improvements Thereon
Shenk Rlty & Const. Co.	50x200.10	13	47	11	$300,000	$590,000
Assn. of the Bar of N. Y. C.	62.6x200.10 Ir.	3	43	14	Exempt	Exempt
Assn. of the Bar of N. Y. C.	87.6x200.10 Ir.	14	37-41	15	*345,000	1,250,000
Enely Corp.	122.6x100.5	4	35	117	65,000	95,000
City of N. Y., Fire Dept.	25x100.5	4	33	18	Exempt	Exempt
Ave. of Americas Hldg. Co.	141.10x200.10 Ir.	20	23-31	19	840,000	8,500,000
Weco Trading Cp.	95.8x100.5	V	15-21	25	400,000	400,000
City of New York	0.98x100.52	V	..	128	3,000	3,000
Century Assn.	99.21x100.5	4	5	29	600,000	660,000

6th Ave., West Side, 43d to 44th St.

N.W.C.

Owner or Occupant	Size of Lot	Stories High	St. No.	Lot No.	Value of Real Estate Unimproved	Value of Real Estate with Improvements Thereon
L. K. Gunizburg et al.	29x125	14	518	33	$700,000	$900,000
Actors Fund of America	28x125	5	516	34	490,000	575,000
Quincy Fifth Ave. Cp.	25x125	5	520	35	440,000	470,000
Guaranty Trust Co.	115.10x250 Ir.	11	522-28	38	3,300,000	4,300,000

S.W.C.

44th St., South Side, 5th Ave. to Ave. of the Americas.

Owner or Occupant	Size of Lot	Stories High	St. No.	Lot No.	Value of Real Estate Unimproved	Value of Real Estate with Improvements Thereon
Hotel Mansfield Cp.	50x100.5	13	12-14	47	$185,000	$310,000
Gen. Soc. of Mech. and Tradesmen	100x100.5	7	16-24	48	Exempt	Exempt
U. S. of America	60.2x100.5	11	30	54	Exempt	Exempt

Section 5, Volume 1, Block 1260—Between Ave. of the Americas and 5th Ave.; Between 44th and 45th Sts.—Ave. of the Americas, East Side, 44th to 45th St.

N.E.C.

Owner or Occupant	Size of Lot	Stories High	St. No.	Lot No.	Value of Real Estate Unimproved	Value of Real Estate with Improvements Thereon
Phoenix Mut. Life Ins.	125x75	20	1140-44	1	$600,000	$2,550,000
Pan American Mag. Bldg.	60.5x135 Ir.	8	1146-50	4	345,000	475,000
72 W. 45 St. Cp.	65.5x120	9	1152-6	71	500,000	1,150,000

S.E.C.

44th St., North Side, Ave. of the Americas to 5th Ave.

Owner or Occupant	Size of Lot	Stories High	St. No.	Lot No.	Value of Real Estate Unimproved	Value of Real Estate with Improvements Thereon
Reber Rlty. Corp.	91.10x100.5	13	59-65	7	$280,000	$530,000
U. S. Plywood Cp.	44.10x100.5	7	57	10	125,000	300,000
J. & H. Piscopo et al.	70.10x100.5	13	47-53	13	225,000	335,000
M. Appelbaum, Inc.	18.9x100.5	2	45	14	47,000	70,000
N. Y. Yacht Club	75x100.5	6	41-39	16	240,000	335,000
F. G. Sarkisian	24.10x100.5	8	35	18	62,000	75,000
Harvard Club of N. Y.	100.2x200.10 Ir.	6	25	20	725,000	975,000
L. A. Wien et al.	100x200.10 Ir.	17	19-23	24	650,000	2,500,000
Gladiton Rlty. Corp.	60x100.5	13	15-17	28	200,000	550,000
Gladiton Rlty. Corp.	25x100.5	7	7	30	90,000	195,000

5th Ave., West Side, 44th to 45th St.

N.W.C.

Owner or Occupant	Size of Lot	Stories High	St. No.	Lot No.	Value of Real Estate Unimproved	Value of Real Estate with Improvements Thereon
Metro Life Ins. Co.	200.10x175 Ir.	4	530-544	34	$5,100,000	$14,500,000

S.W.C.

45th St., South Side, 5th Ave. to Ave. of the Americas.

Owner or Occupant	Size of Lot	Stories High	St. No.	Lot No.	Value of Real Estate Unimproved	Value of Real Estate with Improvements Thereon
L. R. Bauman	75x100.5	18	2-6	42	$330,000	$1,230,000
O. Shindelheim ano.	23.7x100.5	6	6-10	43	115,000	205,000
1-10 W. 45th St., Inc.	16.5x100.5	3	12	45	50,000	60,000
H. S. Miller	21x100.5	5	14	47	65,000	75,000
Hals Rlty. Corp.	21x100.5	7	18	48	65,000	90,000
24 Holding Cp.	21x100.5	9	24	51	65,000	145,000

See last page for footnotes.

Owner or Occupant	Size of Lot	Stories High	St. No.	Lot No.	Value of Real Estate Unimproved	Value of Real Estate with Improvements Thereon
A. E. Friedman	60x100.5	13	33-40	56	180,000	376,000
M. S. Winler	120x100.5	13	44-50	59	425,000	690,000
D. Zuckerman et al.	40x100.5	17	56-63	64	115,000	470,000
A. Leimsider	19.6x100.5	4	60	65	60,000	80,000
O. K. Hldg. Co.	40.6x100.5	13	62-64	66	110,000	285,000
66 W. 45th St. Corp.	20x100.5	4	66	68	57,000	62,000
66 W. 45th St. Corp.	20x100.5	5	68	69	57,000	63,000
66 W. 45th St. Corp.	20x100.5	4	70	169	57,000	63,000

Section 5, Volume 1, Block 1261—Between Ave. of the Americas and 5th Ave.; Between 45th and 46th Sts.—Ave. of the Americas, East Side, 45th to 46th St.

N.E.C.

Owner or Occupant	Size of Lot	Stories High	St. No.	Lot No.	Value of Real Estate Unimproved	Value of Real Estate with Improvements Thereon
1160-1168 6th Av. Cp.	20.5x60	5	1160	1	$100,000	$110,000
E. Friedlander	20x60	5	1162	2	78,000	83,000
O'Brien Est. Inc.	20x60	5	1164	3	72,000	84,000
J. S. Gorsham	20x60	6	1166	4	68,000	103,000
1160-1168 6th Av. Cp.	20x60	5	1165	104	68,000	76,000
Modelle Pawnbrokers	37.6x75	.	1170-72	73	137,000	175,000
Sonandad Rlty. Co.	18.9x75	3	1174	173	73,000	95,000
R. Rosenthal	44.2x75	16	1176-78	71	240,000	625,000

S.E.C.

45th St., North Side, Ave. of the Americas to 5th Ave.

Owner or Occupant	Size of Lot	Stories High	St. No.	Lot No.	Value of Real Estate Unimproved	Value of Real Estate with Improvements Thereon
Eljay Props., Inc. & ano.	97.6x100.5	12	71-79	6	$320,000	$920,000
Will. Rafel, et al.	18.9x100.5	4	69	7	46,000	58,000
Will. Rafel, et al.	37.6x100.5	11	65-7	8	110,000	190,000
Hotel Schuyler	75x100.5	9	57-63	10	225,000	380,000
Harvey Trad. Corp.	18.9x100.5	7	55	112	44,000	70,000
Hour Assocs.	56.3x100.5	13	51-53	15	170,000	585,000
45th St. Assocs.	81.3x100.5	16	41-47	16	255,000	1,200,000
Melart Rlty. Cp.	50x100.5	13	35-39	19	160,000	530,000
V. Abramson	100x100.5	16	25	21	375,000	1,400,000
23 W. 45th St. Corp.	25x100.5	3	23	25	60,000	130,000
Crestline Textiles, Inc.	25x100.5	5	21	26	80,000	125,000
19 W. 45th St. Cp.	41.6x100.5	10	19	27	150,000	330,000
Alan David Corp.	33.6x100.5	6	13-15	29	115,000	170,000
9 West 45th St. Rlty. Corp.	45x100.5	16	7-11	30	200,000	665,000

5th Ave., West Side, 45th to 46th St.

N.W.C.

Owner or Occupant	Size of Lot	Stories High	St. No.	Lot No.	Value of Real Estate Unimproved	Value of Real Estate with Improvements Thereon
Seamans Bank of N. Y.	25.5x155 Ir.	6	546	34	$1,500,000	$2,500,000
Judson Mgmt. Cp.	75x100	2	550-552	36	1,225,000	1,425,000
Knights of Columb.	50x100	7	556-8	39	800,000	950,000
Alala C. White et al	25.6x100	5	560	41	605,000	650,000

S.W.C.

46th St., South Side, 5th Ave. to Ave. of the Americas.

Owner or Occupant	Size of Lot	Stories High	St. No.	Lot No.	Value of Real Estate Unimproved	Value of Real Estate with Improvements Thereon
Parents Magazine	100x100.5	16	2-8	42	$440,000	$1,400,000
10 W. 46th St. Corp.	20x100.5	5	10	46	65,000	90,000
Frey Rlty. Co., Inc.	44x100.5	2	12-14	47	140,000	170,000
I. Shalom & Co., Inc.	44x100.5	13	16-18	48	140,000	725,000
A. L. Binsky	22x100.5	5	20	50	70,000	92,000
46th St. Tailoring Corp.	20x100.5	5	22	51	$61,000	$90,000
Roomagary Corp.	18.9x100.5	5	24	52	60,000	73,000
Cecelia Joseph	18.9x100.5	5	26	53	60,000	73,000
R. W. Tyler	20x100.5	5	28	153	64,000	77,000
F. & T. Leder	20x100.5	5	30	54	64,000	73,000
A. Devins, ano.	20x100.5	5	32	55	64,000	64,000
L. R. De Veiller	40x100.5	5	34-36	56	130,000	215,000
M. & H. Popkin	57.6x100.5	V	38-42	57	205,000	205,000
John Morgan Est.	20x100.5	5	44	60	56,000	75,000
46 W. 46th St. Corp.	20x100.5	5	46	160	50,000	80,000
46 W. 46th St. Cp.	20x100.5	5	48	61	66,000	78,000
J. & H. Slolow, Inc.	20x100.5	5	50	62	56,000	80,000
Max Brooks	20x100.5	6	52	63	56,000	80,000
A. G. Prasen	20x100.5	3	54	64	56,000	75,000
Shearis Realty Co.	20x100.5	5	56	164	66,000	75,000
46 Realty Co.	40x100.5	4	58-60	65	117,000	210,000
Diarmuid & Feargus Cp.	20x100.5	4	62	67	56,000	80,000
Kofeld Realty Corp.	16.8x100.5	5	64	68	47,000	60,000
M. Kolofsky et al.	33.4x100.5	7	66-68	69	92,000	125,000
Hotel Columbia Bldg.	45x100.5	11	70-72	70	135,000	230,000

Section 5, Volume 1, Block 1262—Between Ave. of the Americas and 5th Ave.; Between 46th and 47th Sts.—Ave. of the Americas, East Side, 46th to 47th St.

N.E.C.

Owner or Occupant	Size of Lot	Stories High	St. No.	Lot No.	Value of Real Estate Unimproved	Value of Real Estate with Improvements Thereon
J. A. Bowden	90.10x108.5	5	1180-86	1	$570,000	$600,000
Barmay Rlty. Cp.	20x93.3 Ir.	4	1188	77	93,000	110,000
Brick Top R. Corp.	20x79	4	1190	78	85,000	100,000
Emily K. Goodwin	70x22	8	1192-96	76	155,000	200,000

S.E.C.

46th St., North Side, Ave. of the Americas to 5th Ave.

Owner or Occupant	Size of Lot	Stories High	St. No.	Lot No.	Value of Real Estate Unimproved	Value of Real Estate with Improvements Thereon
66 W. 46th St. Cp.	76.7x100.5 Ir.	6	63-69	5	$240,000	$240,000
66 W. 46th St. Cp.	20x100.5	5	61	108	60,000	70,000
W. A. Barron	55x200.10	12	59	9	420,000	700,000
W. A. Barron et al.	22x100.5	5	57	11	65,000	77,000
A. S. Devins	22x100.5	5	55	12	62,000	74,000
J. & H. Berger	22x100.5	5	53	13	62,000	83,000
J. B. Rosenblatt & ano.	22x100.5	5	51	14	62,000	80,000
L. D. Lescinkis	22x100.5	5	49	15	62,000	76,000
D. Goldner	20x100.5	5	47	16	56,000	68,000
Rose Rauch	20x100.5	5	45	17	56,000	75,000
Almort Corp.	20x100.5	5	43	117	76,000	70,000
S. L. Brown et al.	20x100.5	5	41	18	58,000	73,000
P. Neubaurr et al.	19.6x100.5 Ir.	5	39	19	54,000	72,000
G. Elberson	25x100.5 Ir.	5	37	20	38,000	92,000
M. Robinson et al.	41.2x100.5	9	25-33	21	125,000	350,000
City of N. Y.	6x39.6	..	..	22	300	300
31 W. 46th St. Cp.	20.10x100.5	5	31	23	63,000	95,000
Irving Berlin Rlty. Corp.	20.10x100.5	5	29	123	63,000	90,000
Midmanhattan Lofts	64.11x100.5	15	27-23	24	230,000	765,000
Allrieda Rlty. Cp.	13.3x100.5	6	19	127	32,000	42,000
Westward Mngt. Cp.	33.11x100.5	10	15-17	27	110,000	260,000
Daper Rlty., Inc.	21.5x100.5	5	13	28	75,000	115,000
Z Mgmt. Co.	21.5x100.5	5	11	30	75,000	110,000
Nebro Realty Corp.	21.5x100.5 Ir.	3	9	130	75,000	85,000
Diamond Jim Rlty. Co.	21.5x100.5	4	7	31	75,000	100,000
Weelman Assoc.	21.5x100.5	3	3	33	79,000	106,000
Ardinee Rlty. Cp.	22.8x100.5	3	1	35	90,000	120,000

5th Ave., West Side, 46th to 47th St.

N.W.C.

Owner or Occupant	Size of Lot	Stories High	St. No.	Lot No.	Value of Real Estate Unimproved	Value of Real Estate with Improvements Thereon
Elmer E. Smathers Est.	27.1x100 Ir.	13	600	36	$715,000	$835,000
Ardinee Rlty. Corp.	53.8x100	5	604-608	35	780,000	850,000
Robert F. Dean, Inc.	20.8x100	7	570	37	310,000	420,000
K. L. M. Airlines	25x100	6	572	38	375,000	490,000
Woodmen of the World	25x100	5	574	39	375,000	475,000
Combines Argosies Inc.	50.5x100	11	576-578	41	1,050,000	1,300,000

S.W.C.

47th St., South Side, 5th Ave. to Ave. of the Americas

Owner or Occupant	Size of Lot	Stories High	St. No.	Lot No.	Value of Real Estate Unimproved	Value of Real Estate with Improvements Thereon
Jesse Suchman, ano.	55.9x100.5	13	2-6	43	$425,000	$1,200,000
Edwin Klein ano.	64.3x100.5	14	10-14	45	280,000	825,000
Kentbert Corp.	100x100.5	14	16-24	48	400,000	1,050,000
26 W. 47th St. Cp.	20x100.5	7	26	52	80,000	165,000
M. Dyckman	20x100.5	5	28	53	80,000	105,000
5th Av. Jewelers Ex.	60x100.5	1	30-34	54	265,000	1,200,000
J. J. Siegal	80x100.5	16	36-42	56	350,000	1,185,000
44 W. 47th St. Corp.	20x100.5	5	44	59	80,000	92,000
Comm. Serv. Soc.	22.8x100.5	5	46	60	Exempt	Exempt
60 W. 47th St. Cp.	45.4x100.5	5	48-50	62	190,000	215,000
Radio City Jewelers	21x100.5	2	52	162	81,000	105,000
B. & B. Mitchell, ano.	21x100.5	6	54	63	84,000	105,000
62 W. 47th St. Corp.	118x100.5 Ir.	15	62-72	67	520,000	1,750,000
Philip Levitan	19x70	4	74	72	67,000	85,000
76 W. 47th St. Cp.	19x70	4	76	73	70,000	95,000
Whitstop Rlty. Cp.	19x70	4	78	74	90,000	98,000

S.E.C.

Section 5, Volume 1, Block 1263—Between Ave. of the Americas and 5th Ave.; Between 47th and 48th Sts.—Ave. of the Americas, East Side, 47th to 48th St.

N.E.C.

Owner or Occupant	Size of Lot	Stories High	St. No.	Lot No.	Value of Real Estate Unimproved	Value of Real Estate with Improvements Thereon
Saphire Rlty. Co.	76.4x19.6	1	1200-04	1	$285,000	P$1675,000
City Bank Farm. Tr. Co.	126.6x99.6	5	1210-16	71	850,000	900,000

S.E.C.

47th St., North Side, Ave. of the Americas to 5th Ave.

N.E.C.

Owner or Occupant	Size of Lot	Stories High	St. No.	Lot No.	Value of Real Estate Unimproved	Value of Real Estate with Improvements Thereon
Equit. Diamond Co.	19.6x75.4	4	75	106	$78,000	$82,000
M. Dyckman	20x75.4 Ir.	5	73	104	70,000	80,000
Federation Assoc.	63.4x100.5	16	67-71	5	275,000	1,025,000
Internat'l. Jewelers Ex.	67.8x100.5	5	53	7	345,000	470,000
F. Lembeck & Bros	21x100.5	5	47	10	51,000	145,000
Modell Pawn Broks.	25x100.5	5	45	11	100,000	160,000
43 W. 47th St.	25x100.5	5	43	12	100,000	150,000
Sorer Rlty. Corp.	25x100.5	5	41	13	100,000	120,000
Empire Assoc.	68.6x100.5	17	35-39	14	300,000	1,000,000
Andoline Basiliccioli	21x100.5	5	33	17	92,000	110,000
31 W. 47th St. Corp.	47.9x100.5	16	31-29	18	210,000	640,000
W. Fabricoa	23.10x100.5	2	27	21	98,000	150,000
Diamond Trdy. Co.	33x100.5	7	23-25	22	135,000	335,000
Riben Jewelers, Inc.	27.6x100.5	5	21	23	110,000	150,000
D. Meckay Trste.	97.6x100.5	18	19-13	24	490,000	1,350,000

5th Ave., West Side, 47th to 48th St.

N.W.C.

Owner or Occupant	Size of Lot	Stories High	St. No.	Lot No.	Value of Real Estate Unimproved	Value of Real Estate with Improvements Thereon
B. Kushnick	100.5x200	32	580-86	34	$2,000,000	$6,250,000
Christian Science, Board of Directors, etc.	27.6x100	8	588	31	200,000	261,000
R. F. Nicholas ano.	27.6x100	5	590	33	440,000	475,000
Black, Starr & Gorham	45.5x125 Ir.	6	592-4	41	1,275,000	1,650,000

S.W.C.

48th St., South Side, 5th Ave. to Ave. of the Americas

Owner or Occupant	Size of Lot	Stories High	St. No.	Lot No.	Value of Real Estate Unimproved	Value of Real Estate with Improvements Thereon
L. J. Beck	60x100.5	12	6-8	43	$275,000	$580,000
L. J. Beck	25x100.5	5	10	45	100,000	110,000
Leonard J. Beck	25x100.5	4	12	46	96,000	100,000
L. J. Beck	25x100.5	6	14	47	96,000	100,000
H. E. Beck & ano.	25x100.5	4	16	48	96,000	105,000
Penn Exch. Bank	49x100.5	3	18-20	49	235,000	355,000
24 W. 48th St. Cp.	67x100.5	14	22-26	51	340,000	925,000
Frank J. Pagliaro & ano.	20.8x100.5	3	28	54	84,000	94,000
J. Hall	20.6x100.5	4	30	55	84,000	92,000
N. Y. Edison Co.	41x200.10 Ir.	4	34-38	56	Am'd. R.E. Corp. (A. 254-41)	
B. Resnick & ano.	20x100.5	4	36	57	100,000	120,000
J. Less	22x100.5	11	38-40	58	140,000	305,000
M. Kaufman & ano.	48x100.5	16	42-48	59	230,000	580,000
48th St. Realization Corp.	96x100.5	18	48-56	61	460,000	1,175,000
L. J. Ehrhart	22.6x100.5	5	58	66	90,000	95,000
L. J. Ehrhart	20.10x100.5	5	60	68	85,000	94,000
L. J. Ehrhart	20.10x100.5	5	62	166	85,000	93,000
J. Choron, ano.	63.6x100.5	16	64-70	67	40,000	1,100,000

Section 5, Volume 1, Block 1264—Between Ave. of the Americas and 5th Ave.; Between 48th and 49th Sts.—Ave. of the Americas, East Side, 48th to 49th St.

N.E.C.

Owner or Occupant	Size of Lot	Stories High	St. No.	Lot No.	Value of Real Estate Unimproved	Value of Real Estate with Improvements Thereon
Rockefeller Centre, Inc.	200.10x720 Ir.	24	1220-1238	5	$10,000,000	$28,600,000

5th Ave., West Side, 48th to 49th St.

N.W.C.

Owner or Occupant	Size of Lot	Stories High	St. No.	Lot No.	Value of Real Estate Unimproved	Value of Real Estate with Improvements Thereon
Collegiate Dutch Ref. Church	100.10x200	25	600	80	$10,000,000	$10,100,000
N. Y. Tr. Co. Trustee	20x100	5	604	33	510,000	645,000
Est. Ogden Goelet	75x181.9 Ir.	10	608	40	2,075,000	3,000,000

S.W.C.

Section 5, Volume 1, Block 1265—Between Ave. of the Americas and 5th Ave.; Between 49th and 50th Sts.—Ave. of the Americas, East Side, 49th to 50th St.

N.E.C.

Owner or Occupant	Size of Lot	Stories High	St. No.	Lot No.	Value of Real Estate Unimproved	Value of Real Estate with Improvements Thereon
Undated Hldg. Corp.	175.5x920 Ir.	70	1240-64	1	$15,500,000	$32,100,000
J. F. Maxwell	20.4x98.5	3	1273	71	220,000	270,000

S.E.C.

Section 5, Volume 1, Block 1266—Between Ave. of the Americas and 5th Ave.; Between 50th and 51st Sts.—Ave. of the Americas, East Side, 50th to 51st St.

S.E.C. & N.E.C.

Owner or Occupant	Size of Lot	Stories High	St. No.	Lot No.	Value of Real Estate Unimproved	Value of Real Estate with Improvements Thereon
Rockefeller Centre, Inc.	200.10x920	40	1260-78	1	$16,500,000	$40,500,000

Section 5, Volume 1, Block 1267—Between Ave. of the Americas and 5th Ave.; Between 51st and 52d Sts.—Ave. of the Americas, East Side, 51st to 52d St.

N.E.C.

Owner or Occupant	Size of Lot	Stories High	St. No.	Lot No.	Value of Real Estate Unimproved	Value of Real Estate with Improvements Thereon
Prudential Ins. Co.	200x446	V	1290-96	1	$4,700,000	$4,700,000

S.E.C.

51st St., North Side, Ave. of the Americas to 5th Ave.

Owner or Occupant	Size of Lot	Stories High	St. No.	Lot No.	Value of Real Estate Unimproved	Value of Real Estate with Improvements Thereon
Inmar Rlty. Corp.	72x100.5	4	23-29	13	450,000	1,225,000
Rockefeller Center, Inc.	100x200.10	36	21-15	22	$3,300,000	$10,500,000

Owner or Occupant	Description of Property: Size of Lot	Stories High	St. No.	Lot No.	Value of Real Estate Unimproved	Value of Real Estate with Improvements Thereon
Chemical Bk. & Tr. Co.	50x100.5	4	13-11	26	325,000	800,000
Empire Trust Co.	50x100.5	3	9-7	29	335,000	800,000
1 W. 51st St. Corp.	50x100.5	9	1	30	345,000	675,000
5th Ave., West Side, 51st to 52d St. N.W.C.						
City Bank Farmers Trust Co.	103.5x150	13	640	34	$3,150,000	$7,000,000
Lockner Corp.	97.5x149.11	8	642-50	41	2,250,000	3,925,000
Section 5, Volume 1, Block 1268—Between Ave. of the Americas and 6th Ave., Between 52d and 53d Sts.—Ave. of the Americas, East Side, 52d to 53d St. N.E.C.						
M. C. Rose	100.5x215	1	1300-08		$1,630,000	$1,631,000
1216 Rlty. Cp.	100.5x74.4	4	1316-68	71	475,000	495,000
52d St., North Side, Ave. of the Americas to 5th Ave.						
Cloister Props., Inc.	20x100.5	5	53	10	$39,000	$95,000
51 W. 52d St. Cp.	20x100.5	5	51	110	80,000	95,000
49 W. 52d St. Corp.	20x100.5	4	49	11	80,000	87,000
47 W. 52d St. Cp.	20x100.5	4	47	12	80,000	90,000
Clarence Rd. Rlty.	25x100.5	6	45	13	100,000	105,000
119 W. 51st St. Cp.	34x100.5	5	11-43	11	150,000	275,000
91 52d Corp.	133.5x100.5	V	39	15	600,000	600,000
28 W. 52d St. Rlty. Co.	17x100.5	2	25	120	68,000	80,000
23 W. 52d St. Rlty. Inc.	40.2x100.5	6	23	21	165,000	190,000
21 W. 52d St. Rlty. Co.	60x100.5 Ir.	5	21-17	23	240,000	350,000
5th Ave., West Side, 52d to 53d St. N.W.C.						
560 Fifth Av. Cp.	200.10x315	6	560-70		$4,500,000	$32,500,000
53d St., South Side, 5th Ave. to Ave. of the Americas. S.W.C.						
N. Y. Pub. Lib. Astor, Lenox & Tildeo Foundation	175x100.5	V	18	60	$100,000*	$100,000
Aconitt Rlty. Corp.	25x100.5	4	22	57	80,000	105,000
Aconitt Rlty. Corp.	24.10x100.5	4	34	58	80,000	105,000
R. Cumming	26x100.5	4	36	59	76,000	85,000
Aconitt Rlty. Corp.	25x100.5	4	38	60	81,500	112,000
Aconitt Rlty. Corp.	25x100.5	4	40	61	81,000	112,000
Aconitt Rlty. Corp.	25.2x100.5	4	42	62	80,000	112,000
It. B. Shea	25x100.5	4	44	63	72,000	82,000
49 W. 53d St. Corp.	17.5x100.5 Ir.	4	48	64	51,000	65,000
Aconitt Rlty. Corp.	15x90.5	4	48	151	40,000	52,000
Bophie Bellin	17.6x100.5 Ir.	4	50	65	50,500	65,000
Aconitt Realty Corp.	21.2x100.5	6	52	66	62,000	80,000
Aconitt Rlty. Corp.	21x100.5	5	54	67	61,500	80,000
Section 5, Volume 1, Block 1269—Between Ave. of the Americas and 5th Ave., Between 53d and 54th Sts.—Ave. of the Americas, East Side, 53d to 54th St. N.E.C.						
Miss River Mgmt. Co.	84.6x97.6	4	1300	1	$155,000	$170,000
Miss. River Mgmt. Co.	136.4x117.8	4	1326-36	4	845,000	895,000
53d St., North Side, Ave. of the Americas to 5th Ave.						
Aconitt Rlty. Corp.	21.8x100.5	5	65	8	69,000	84,000
Aconitt Rlty. Corp.	22x100.5	5	53	6	70,000	90,000
Aconitt Rlty. Corp.	22x100.5	5	51	7	70,000	90,000
Bayside Land Co., Inc.	22x100.5	5	49	8	66,500	80,000
Sealantic Fund Inc.	20x100.5	4	47	9	Exempt	Exempt
Sealantic Fund Inc.	20x100.5	5	45	10	Exempt	Exempt
Dorset Bldg. Co.	38x100.5	5	41-43	11	120,000	155,000
Aconitt Rlty. Co.	22x100.5	4	39	12	70,500	85,000
Aconitt Rlty. Corp.	21.9x100.5	5	37	13	70,000	85,000
Sotnor Realty Co.	32.3x100.5	5	35	14	100,000	310,000
H. Strouss Rlty. Cp.	21x100.5	4	31	15	68,000	100,000
Amer. Craftsmen's Council	25x100.5	4	29	16	Exempt	Exempt
Mus. of Mod. Art	25x100.5	4	27	17	90,000	130,000
Mus. Mod. Art	50x100.5	5	23-25	18	10,000	*15,000
Museum of Mod. Art	152x117.10 Ir.	7	21	20	30,000	*55,000
Alta R. Prentice	25x100.5	4	7	26	83,000	95,000
Alta R. Prentice	25x100.5	4	5	27	90,000	105,000
St. Thomas Ep. Ch.	25x100.5	5	9	23	Exempt	Exempt
5th Ave., West Side, 53d to 54th St. N.W.C.						
St. Thomas Ep. Ch.	100.5x235	1	676-72	30	Exempt	Exempt
Canado House Ltd.	100.5x122.6 Ir.	6	684-90	41	$2,300,000	$6,800,000
54th St., South Side, 5th Ave. to Ave. of the Americas. S.W.C.						
Whitney Museum of American Art	78x100.5 Ir.	4	20	55	$25,000	*$75,000
Dorset Hotel Corp.	195x100.5	19	26-40	53	610,000	2,100,000
Dorset Bldg. Co.	15x100.5	4	43	165	40,000	65,000
L. Gerald, ano.	15x100.5	4	44	66	40,000	55,000
48 W. 54th St. Corp.	22x100.5	5	46	67	60,000	75,000
City Athletic Club	45.6x100.5	9	50-48	69	135,000	215,000
Section 5, Volume 1, Block 1270—Between Ave. of the Americas and 5th Ave., Between 54th and 55th Sts.—Ave. of the Americas, East Side, 54th to 56th St. N.E.C.						
65 W. 54th St. Corp.	100.5x120.4	35	1540-48	1	$675,000	$3,150,000
1250 6th Ave. Cp.	100.5x95	4	1358-50	71	650,000	551,000
54th St., North Side, Ave. of the Americas to 5th Ave. S.E.C.						
45 W. 54th St. Cp.	74.6x100.5	11	53-45	8	$220,000	$1,000,000
L. Gulack	16.6x100.5	4	43	11	46,000	90,000
Dorset Hotel Cp.	20x100.5	5	41	111	56,000	78,000
Cheerio Music Pub. Inc.	22x100.5	5	39	12	61,500	87,000
W. Rosen	20x100.5	4	37	13	56,000	84,000
Lucie B. Rosen	22x100.5	5	35	14	61,500	84,000
Walter T. Rosen	20x100.5	4	33	15	60,000	68,000
31 W. 54th St. Cp.	20x100.5	5	31	16	56,000	115,000
Regent House Ten. Cp.	65x100.5	12	20-25	17	300,000	1,000,000
17 and 24 Cp.	125x300	10	22-17	20	800,000	2,350,000
Museum of Indigenous Art	25x100.5	4	15	25	Exempt	Exempt
Nelson A. Rockefeller	25x100.5	5	13	26	80,000	110,000
54th St. Bldg. Corp.	50x100.5	5	9-11	27	165,000	280,000
R. Lehman	35x100.5	5	7	29	80,000	104,000
Faberge, Inc.	25x100.5	5	5	60	85,000	130,000
5th Ave., West Side, 54th to 55th St. N.W.C.						
University Club	100.5x175 Ir.	10	820-4	34	$2,525,000	$3,200,000
Hotel Gotham	100.5x125	19	696-698	33	1,950,000	2,925,000
55th St., South Side, 5th Ave. to Ave. of the Americas. S.W.C.						
L. M. Sourien	23x100.5	5	10	44	$78,000	$130,000
Faustein Dahlsden	20x100.5	6	12	45	64,000	100,000
A. L. Conlon	20x100.5	6	14	46	64,000	100,000
5th Ave. Rlty. Corp.	20x100.5	6	16	47	67,000	100,000
5th Ave. Rlty. Corp.	20x100.5	6	18	48	67,000	100,000
Nelson Rockefeller	20x100.5	6	20	49	64,000	110,000
Nelson Rockefeller	25x100.5	6	23	60	80,000	165,000
App. Rlty. Cp.	75x100.5	9	35-42	56	280,000	410,000
C. Lehrer	20x100.5	6	44	59	56,000	96,000
66 W. 55th St. Cp.	20x100.5	5	45	60	56,000	95,000
50 W. 55th St. Rlty. Corp.	20x100.5	5	48	160	56,000	75,000
50 W. 55th St. Rlty. Corp.	20x100.5	5	50	61	56,000	85,000
A. Soma	20x100.5	4	52	62	56,000	85,000
Mary J. McShane Est.	18x100.5	5	54	63	50,500	63,000
Diarbek Cp.	18x100.5	5	56-60	64	160,000	475,000
51 55th St. Cp.	128x200.10	13	72-67	69	510,000	780,000
Total Assessed Valuation Section 5, Volume 1, Land					$171,196,300	$382,714,300

EXEMPT PROPERTY

Section 5, Volume 1.

Owner	Size	Stories	St. No.	Lot No.	Value of Real Estate Unimproved	Value of Real Estate with Improvements Thereon
The City of New York (Pub. Lib.)	455x482	3	1257	1	$28,000,000	$31,000,000
The City of New York, Bryant Park	455x438	3	1257	2	16,000,000	16,000,000
Ass'n of the Bar of New York	53.8x200.10 tr.	2	1259	14	500,000	1,100,000
Assn. of The Bar, City of N. Y.	67.6x200.10 tr	14	1259	15	80,000	245,000
The City of New York (Engine Co. 55)	25x100.5	1	1259	18	75,000	95,000
Gen. Soc. Mechanics & Tradesmen	100x100.5	7	1259	48	395,000	650,000
U. S. of America	50.2x100.5	11	1259	54	155,000	450,000
Comm. Serv. Soc.	23.8x100.5	..	1263	60	92,000	110,000
Christian Science Board of Directors, etc.	37.6x100.5	6	1263	65	*240,000	314,000
N. Y. Pub Library	116x200.5 Ir.	4	1268	50	550,000	2,300,000
Sealantic Fund Inc.	20x100.5	4	1269	9	130,000	165,000
Sealantic Fund Inc.	20x100.5	5	1269	10	64,000	76,000
Amer. Craftsmen's Council	25x100.5	4	1269	16	75,000	120,000
Museum of Modern Art	60x100.5	5	1269	18	190,000	260,000
Museum Mod. Art	152x200	7	1269	20	1,970,000	3,345,000
St. Thomas P. E. Ch.	100.5x250	1	1269	30	3,350,000	4,350,000
Whitney Mus. Amer.	73x100.5	4	1269	55	230,000	675,000
Museum of Indigenous Art	25x100.5	5	1270	25	80,000	130,000
Total Exempt Valuation, Section 5, Volume 1					$50,113,000	$61,200,000

State of New York, City of New York, County of New York, ss.:

I, Leo C. Anderson, one of the Assessors of The City of New York, do depose and swear that the following volumes, numbered 1, Section 5, is one of the following volumes: Section 5, Volumes 1, 2 and 3, which together contain a detailed statement of all the taxable property embraced within the district assigned to me by the President of the Tax Commission of The City of New York for assessment under his direction and entered in the Annual Record of the Assessed Valuation of Real Estate in the Borough of Manhattan, in the City of New York, for the fiscal year July 1, 1960 to June 30, 1961.

That I have personally examined each and every house, building, lot, pier, and other taxable property within said district; that in said volumes are set down and given the description, the Street, the Section or Ward, Block and Lot and Map or Identification numbers of said Real Estate embraced within such district, the sum for which, in my judgment, each separately assessed parcel of Real Estate would sell under ordinary circumstances if it were wholly unimproved, and separately stated, the sum for which the same parcel would sell under ordinary circumstances with the improvements, if any, thereon; also the name of the owner or occupant thereof, so far as the same is known; also any other information which the President of the Tax Commission required.

LEO C. ANDERSON, Assessor.

Sworn to before me this 20th day of January, 1960.

JACOB MARKOWITZ, Justice of the Supreme Court of the State of New York.

Owner or Occupant	Description of Property: Size of Lot	Stories High	St. No.	Lot No.	Value of Real Estate Unimproved	Value of Real Estate with Improvements Thereon
Section 5, Volume 2, Block 1271—Ave. of the Americas, East Side, 55th to 56th St. N.E.C.						
City Bank Farm. Tr. Co.	100.5x117.6	5	1360	1	$650,000	$650,000
Beatrice B. Berle	48.11x74	5	1370	78	190,000	225,000
Beal Crawford & Meyerson	51.6x100 Ir.	1	1374	71	365,000	390,000
55th St., North Side, Ave. of the Americas to 5th Ave. S.E.C.						
71 W. 55th St. Cp.	17.6x100.5	5	71	8	63,000	89,000
Rockway Pk. Ser.	17.6x100.5	5	69	106	66,000	78,000
Sea Crest, Inc.	67.6x100.5	V	67	7	190,000	190,000
Sea Crest, Inc.	20x100.5	5	61	109	66,000	76,000
Larres, Inc.	20x100.5	5	59	10	60,000	66,000
Larres, Inc.	20x100.5	5	57	11	60,000	67,000
N. Y. Assoc., Inc.	60x100.5	9	55	12	165,000	250,000
Ilesa Rlty., Inc.	18.9x100.5	6	49	14	57,000	82,000
Cecelia Sloter	18.9x100.5	5	47	114	57,000	74,000
Gertrude Gould	37.6x100.5	6	45	15	110,000	140,000
S. W. Steel Mgmt. Co., Inc.	60x100.5	9	41	17	165,000	285,000
S. Salvin	55x100.5 Ir.	10	33	18	180,000	445,000
55th St. Apts., Inc.	53.6x100.5	9	31	21	175,000	305,000
S. W. Steel Mgt. Co.	17.6x100.5	5	25	23	66,000	60,000
Anna E. Steel	25x100.5	6	23	24	80,000	95,000
L. Meisel	50x100.5	9	21	25	176,000	256,000
L. Meisel	75x100	10	17	27	300,000	415,000
5th Ave., West Side, 55th to 56th St. N.W.C.						
5th Ave. Presb. Ch.	100.10x200	3	708	30	Exempt	Exempt
5th Ave. Presb. Ch.	25x150	5	712	38	$475,000	$560,000
714 5th Ave. Corp.	30x100	6	714	39	475,000	510,000
Custom Shop Bway. Cp.	18x100	2	716	40	300,000	345,000
Harry Winston	27x125 Ir.	6	718	41	700,000	960,000
56th St., South Side, 5th Ave. to Ave. of the Americas. S.W.C.						
Harry Winston	25x75	6	2	42	$120,000	$175,000
S. Burrows	25x75	4	4	43	125,000	150,000
8 W. 56th Corp.	25x100	5	6	44	120,000	145,000
Emma J. Forbes	25x100	6	8	45	105,000	135,000
Korgon Tungsten Mining Co.	25x100	5	10	46	95,000	175,000
Govt. of Argentina	50x100 Ir.	5	12-14	47	185,000	350,000
City of New York	5.5x50 Ir.	V	Int.	48	1,000	1,000
Carsyl Cp.	25x100	5	16	49	80,000	120,000
S. Kates	25x100.5	5	18	50	80,000	120,000
20 W. 56th St. Cp.	25x100.5	4	20	61	80,000	95,000
V. Giannini	22x100.5	5	22	62	70,000	93,000
Maison Hortense, Inc.	22x100.5	5	24	63	70,000	95,000
Abbato Rlty. Co.	20x100.5	5	26	64	64,000	100,000
28 W. 56th St., Inc.	20x100.5	5	28	154	64,000	85,000
Pelver Realty Co.	41x110.10 Ir.	8	30	65	145,000	220,000
Spear Furs, Ltd.	25x100.5	5	34	67	75,000	96,000
Anfur Rlty.	25x100	5	36	68	75,000	95,000
A. F. Fitch	25x100.5	5	38	69	75,000	96,000
40 W. 56th St., Inc.	25x100.5	5	40	60	75,000	90,000
S. E. Sprague	24.6x100.5	4	42	61	73,000	85,000
Manchester Rlty. Co.	25.6x100.5	5	44	62	76,000	102,000
H. & A. Wiener	22x100.5	5	46	63	66,000	106,000
Frootidos, Inc.	40x100.5	5	48	64	130,000	185,000
Frootidos, Inc.	20x100.5	6	52	165	62,000	85,000
Rockway Pk. Ser.	20x100.5	5	54	66	65,000	95,000
Rockway Pk. Ser.	16x100.5	5	58	67	52,000	70,000
Rockway Pk. Ser.	16x100.5	5	54	167	52,000	70,000
Rockway Pk. Ser.	16x100.5	6	60	68	52,000	70,000
Rockway Pk. Ser.	22.6x100.5	5	62	69	72,000	96,000
M. F. Glassberg	22.6x100.5	5	64	70	68,000	100,000
Section 5, Volume 2, Block 1272—Ave. of the Americas, East Side, 56th to 57th St.						
Andros Rlty. Co.	200.10x96	7-3	1380-98	1	$1,420,000	$1,640,000
56th St., North Side, Ave. of the Americas to 6th Ave. S.E.C.						
Herbed Rlty. Cp.	22.10x100.5	5	61	5	$68,000	$78,000
Herbed Rlty. Cp. Inc.	22.9x100.5	5	59	6	68,000	78,000
Shirley C. Sprague	25x100.5	5	57	7	75,000	85,000
J. K. Enterprises, Inc.	19.4x100.5	5	55	8	67,000	95,000
House of Prill	19.4x100.5	6	53	9	57,000	95,000
W. 56th St. Rlty. Cp.	38.8x100.5	6	47	10	115,000	202,000
A. Yotes — J. Butler	22.8x100.5	6	45	11	68,000	100,000
Wm. Dobuler	25x100.5	6	43	12	75,000	115,000
41 W. 56th St. Rlty.	25x100.5	5	41	13	75,000	97,000
Beychaf Corp.	25x100.5	5	39	14	75,000	91,000
Rabtilyle Cp.	25x100.5	6	37	15	75,000	110,000
Silverleaf Rlty. Co.	25x100.5	5	35	16	75,000	105,000
33 W. 56th Cp.	25x100.5	5	33	17	75,000	105,000
I. Schlogel	25x100.5	6	31	18	75,000	85,000
Stoefer Prop., Inc.	25x100.5	7	29	19	75,000	151,000
Harry Payson	50x100.5	10	27	20	175,000	465,000
Lydia DeMora, Inc.	25x100.5	5	23	22	80,000	105,000
Namelec Ests., Inc.	25x100.5	4	21	23	80,000	90,000
Namelec Ests., Inc.	25x100.5	6	19	24	80,000	90,000
St. Nicola Rlty.	25.4x100.5	5	17	25	80,000	120,000
P. T. Reed et al.	25x100.5	5	15	26	88,000	115,000
P. T. Reed et al.	25x100.5	5	13	27	88,000	115,000
U. S. Trust Co.	24.8x100.5	5	11	28	81,000	110,000
5th Ave., West Side, 56th to 57th St. N.W.C.						
Mass. Mutual Life Ins.	50.5x125	15	720-722	54	$1,250,000	$2,850,000
D. W. Frankel	50x100	12	724-728	56	825,000	1,225,000
130 5th Ave. Cp.	100.5x162.6x	26	734	39	3,300,000	5,500,000
57th St., South Side, 5th Ave. to Ave. of the Americas. S.W.C.						
Lucie G. Rosenberg	65.6x100.5	11	8	45	$540,000	$775,000
P. D. Reed et al.	47x100.5	10	10	47	355,000	625,000
P. D. Reed et al.	25x100.5	10	14	49	175,000	320,000
16-18 Rlty. Corp.	50x100.5	6	16-18	50	395,000	675,000
5472 Cp.	50x100.5	7	20	52	365,000	600,000
Henry Payson	50x100.5	9	24	54	330,000	625,000
Lonl Realty Co.	50x100.5	7	28	56	315,000	570,000
Silverleaf Rlty. Co.	50x100.5	1	32-34	58	300,000	310,000
F. & J. Shirazi	27x100.5	6	38	60	145,000	180,000
George Arents	23.6x100.5	5	33	61	127,000	155,000
A. H. Lawrence	26.6x100.5	6	40	62	143,000	205,000
5742 Cp.	25x100.5	5	42	63	135,000	185,000
5742 Cp.	25x100.5	5	44	64	135,000	185,000
Li Pera Rlty.	23x100.5	5	46	65	124,000	147,000
Geo. D. Cochran & ano.	50x100.5	15	48	66	300,000	820,000
J. A. Fine	25x100.5	5	52	68	135,000	160,000
J. A. Fine	25x100.5	5	54	69	135,000	215,000
Helen S. Braman	25x100.5	4	56	70	135,000	190,000
Section 5, Volume 2, Block 1273—Ave. of the Americas, East Side, 57th to 58th St. N.E.C.						
L. Phelps	125.5x75.5 Ir.	18	1400	1	$765,000	$1,755,000
Park Chambers Rlty. Co.	75.5x95	17	1413	71	455,000	1,100,000
57th St., North Side, Ave. of the Americas to 5th Ave. S.E.C.						
Saminey Rlty. Corp.	69.7x100.5	8	49	5	$375,000	$430,000
A. Drucker	60.3x100.5	7	47	7	290,000	430,000
Natl. Cong. of Chrts.	32.5x100.5	8	43	9	Exempt	Exempt
Gerdelle Rlty.	94x100.5	8	41	10	185,000	345,000
Dierbek Corp.	68.4x100.5	12	39	12	340,000	955,000
Friedphil Rlty. Cp.	25x100.5	6	35	14	135,000	175,000
Callasoo Rlty. Co.	25x100.5	6	33	16	135,000	180,000
C. F. Noyes	27x100.5	5	31	16	145,000	245,000
Parapsychology Fdn.	48x100.5	12	27	17	320,000	500,000
25 W. 57 St. Cp.	25x100.5	6	25	19	160,000	183,000
23 W. 57 St. Cp.	50x100.5	6	23	20	325,000	375,000
45 E. 57th St. Co.	50x100.5	7	19	22	325,000	440,000
Walter Kocher	25x100.5	5	17	24	140,000	210,000
B. N. Pechters	25x100.5	5	15	25	140,000	230,000
Romley Moson, Inc.	32x100.5	7	13	26	180,000	295,000
Lomar Rlty. Cp.	80.6x100.5	5	11	27	170,000	270,000
9 West Corp.	80.6x100.5	5	9	29	170,000	260,000
Grace T. Van Norden	22x100.5	4	7	60	150,000	195,000
J. P. Morgan & Co.	50x100.5	12	5	31	330,000	1,400,000
5th Ave., West Side, 57th to 58th St. N.W.C.						
B. Berrs	200.10x125 Ir.	8	742-756	65	$4,450,000	$5,500,000
58th St., South Side, 5th to 6th Ave. S.W.C.						
Mutual Bene. Life	65x100.5	14	4	14	$300,000	$1,750,000
Grace T. Van Nordon	25x100.5	5	10	46	90,000	105,000
Heine Eiseman	25x100.5	4	14	47	55,000	113,000
Etrusco Rlty. Co.	25x100.5	4	16	48	65,000	120,000
Jos. B. Munn	50x100.5	5	18	49	145,000	195,000
24 W. 58 St. Cp.	25x100.5	5	24	51	65,000	112,000
Jos. Berle	25x100.5	6	26	52	65,000	125,000
45 E. 57th St. Co.	25x100.5	5	28	53	70,000	95,000
23 W. 57 St. Cp.	25x100.5	..	30	54	70,000	73,000
30 W. 58th St. Cp.	25x100.5	6	32	55	70,000	125,000
30 W. 58 St. Cp.	25x100.5	6	34	56	71,000	110,000
Namsle Rlty. Cp.	50x100.5	6	36	57	120,000	165,000
40 W. 58th St.	25x100.5	6	40	59	65,000	90,000
Leo & Ida Yassky	100x100.5	15	42	60	210,000	925,000
50 W. 58th St. As.	25x100.5	5	50	61	55,000	175,000
Hatchphil Rlty. Cp.	35x100.5	7	53	65	55,000	105,000
Satpic Rlty. Corp.	25x100.5	5	54	66	55,000	100,000
Saminey Rlty. Corp.	50x100.5	9	56	67	120,000	180,000
Saminey Rlty. Corp.	50x100.5	8	60	69	120,000	180,000
Section 5, Volume 2, Block 1274—Ave. of the Americas, East Side, 58th St. to Central Park South. N.E.C.						
M. F. Glassberg	100.5x100	11	1420	1	$800,000	$950,000
Engardino Holding Corp.	100.5x120 Ir.	33	1430	71	975,000	3,350,000
58th St., North Side, Ave. of the Americas to 5th Ave. S.E.C.						
40 Cent. Park South Corp.	180x70.5	11	51	8	$285,000	$1,075,000
Chicken Koop, Inc.	20x100.5	6	37	11	60,000	85,000
Prop. C.P.S.	63x100.5	7	35-33	12	185,000	195,000
29 W. 58th St., Inc.	22x100.5	5	29	14	69,000	87,000
Park So. Bldg. Cp.	22x100.5	4	27	15	59,000	85,000
Park So. Bldg. Cp.	58x100.5	12	25	18	157,000	400,000
5th Ave., West Side, 58th St. to Central Park South. N.E.S.W.C.						
Hotel Plaza	285x200.10 Ir.	19	768	25	$5,500,000	$10,000,000
City of New York	150x Ir. Corners	..	..	54	Exempt	Exempt
Central Park South, 5th Ave. to Ave. of the Americas.						
Hotel Plaza	22x100.5	7	22	56	$125,000	$165,000
Park So. Bldg. Cp.	75x100.5	6	24	57	400,000	625,000
Penthouse Bldgs.	50x100.5	14	30	60	290,000	625,000
Great Park Cp.	50x100.5	15	35	62	290,000	625,000
M. Robbins	25x100.5	13	38	64	135,000	215,000
40 Cent. Park South Corp.	125x100.5	19	40	66	860,000	2,160,000
Total Assessed Valuation, Section 5, Volume 2					$42,400,000	$72,931,000

See last page for footnotes.

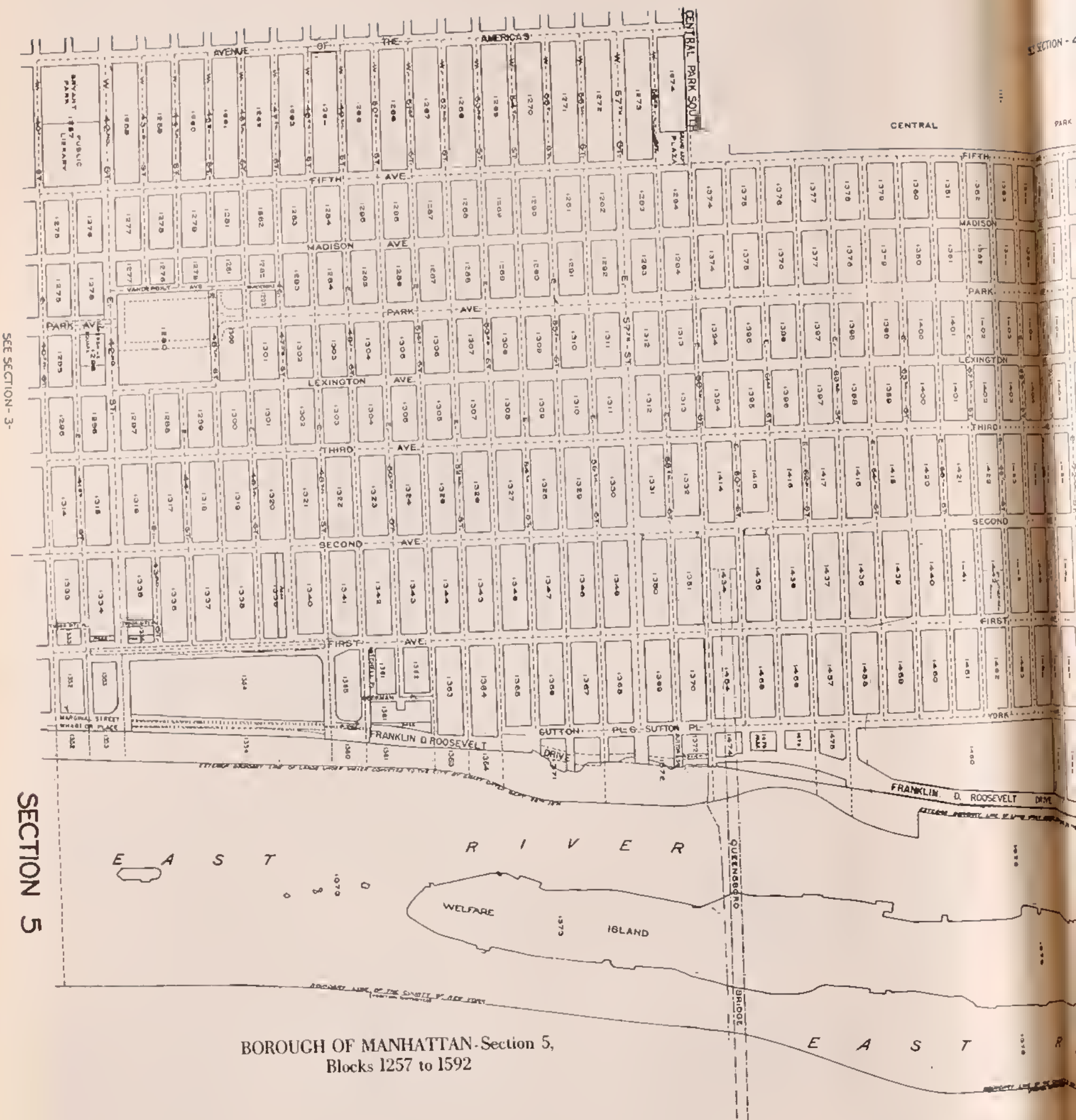

BOROUGH OF MANHATTAN - Section 5,
Blocks 1257 to 1592

SECTION - 4 -

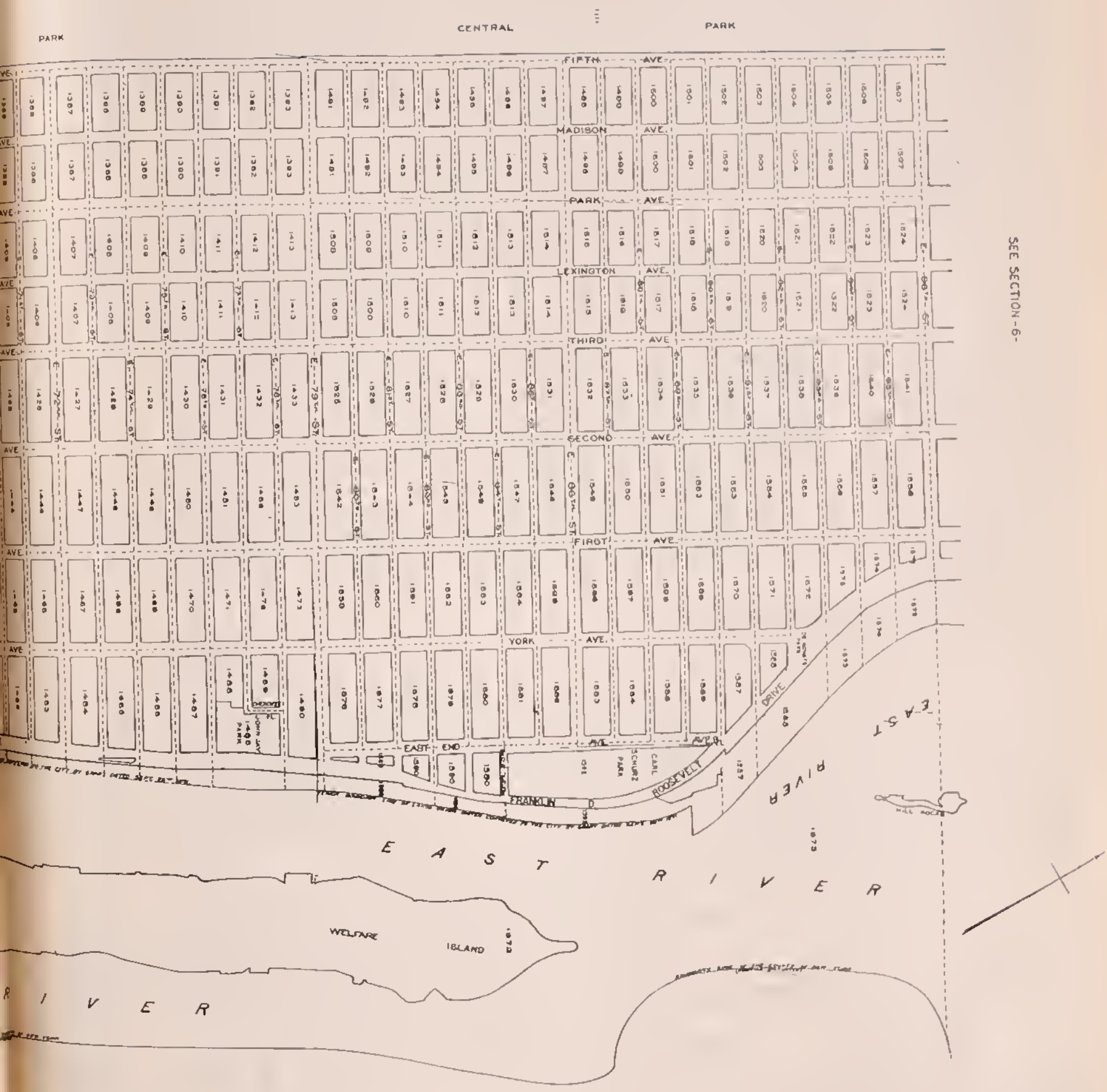

SEE SECTION - 6 -

Owner or Occupant | Description of Property: Size of Lot, Stories High | St. No. | Lot No. | Value of Real Estate Unimproved | Value of Real Estate with Improvements Thereon

EXEMPT PROPERTY.
Section 5, Volume 2.

Fifth Ave. Presby. Church 100.10x200 5 1271 30 $2,700,000 $3,600,000
Nat. Conf. Chris. & Jews 32.5x100.5 8 1278 9 175,000 575,000
The City of New York (Park) ... 150x1r .. 1271 24 2,400,000 2,400,000
$6,275,000
Total $7,475,000

State of New York, City of New York, County of New York, ss:

I, Leo C. Anderson, one of the Assessors of The City of New York, do depose and swear that the foregoing volumes, numbered 2, Section 5, is one of the following volumes: Section 5, Volumes 1, 2 and 3, which together contain a detailed statement of all the taxable property embraced within the district assigned to me by the President of the Tax Commission of The City of New York for assessment under his direction and entered in the Annual Record of the Assessed Valuation of Real Estate in the Borough of Manhattan, in the City of New York, for the fiscal year July 1, 1960 to June 30, 1961.

That I have personally examined each and every house, building, lot, pier, and other taxable property within said district, that in said volumes are set down and given the description, the Street, the Section or Ward, Block and Lot and Map or Identification numbers of said Real Estate embraced within such district, the sum for which, in my judgment, each separately assessed parcel of Real Estate would sell under ordinary circumstances if it were wholly unimproved; and separately stated, the sum for which the same parcel would sell under ordinary circumstances with the improvements if any, thereon; also the name of the owner or occupant thereof, so far as the same is known; also any other information which the President of the Tax Commission required.

LEO C. ANDERSON Assessor.

Sworn to before me this 25th day of January, 1960.
JACOB MARKOWITZ, Justice of the Supreme Court of the State of New York.

Section 5, Volume 3, Block 1275—5th Ave., East Side, 40th to 41st St.
N.E.C.
Bankers Tr. Co. .. 122.6 1r. 10 461 1 $1,925,000 $3,250,000
5th Ave. Mgt. Cp... 104.11x140 1r. 28 477 69 2,700,000 4,500,000
S.E.C.
40th St., North Side, 5th to Madison Ave.
6 E. 40th St. Corp.. 27.6x94 5 3 6 $130,000 $200,000
5 E. 40th St. Corp... 25x94.9 1r. 8 5 7 115,000 150,000
Marold Rlty. Cp .. 25x95.6 3 7 8 110,000 145,000
Marold Rlty. Co. .. 60x98.9 1r. 18 9 9 240,000 770,000
13 E. 40 St. Cp.... 20x98.9 1r. 6 13 11 105,000 185,000
Man. Midtown Hot. Cp. 53.6x99 1r. 12 15 12 250,000 650,000
Madison Ave., West Side, 40th to 41st St.
N.W.C.
Forma Corp ... 51.9x91.6 23 284 14 $585,000 $1,450,000
234 E. 85 St., Inc... 50x95 6 290 16 275,000 675,000
292 Esla., Inc 35 9x96.7½ 24 292 59 1,050,000 2,500,000
S.W.C.
Madison Ave., East Side, 41st to 40th St.
S.E.C.
M. I Schaeffer et al 45.10x185 1r. 43 297 50 1,225,000 3,550,000
Metro. Life Ins. Co 150.8x175 1r. 25 279-93 23 2,450,000 5,900,000
N.E.C.
Park Ave., West Side, 40th to 41st St.
N.W.C.
100 Park Ave. Corp. 197.6x230 1r. 36 100 27 $3,200,000 $16,600,000
S.W.C.
41st St., South Side, Park to Madison Ave.
L Relaberg, ano. .. 18.8x98.9 4 58 143 $81,000 $113,000
Chomitla Bldg. Co... 56 6x98 9 10 50-54 44 310,000 560,000
41st St., South Side, Madison to 5th Ave.
Jerome Inv., Inc... 25x99.2½ 1r. 4 22 80 $100,000 $135,000
Brocol Corp. 50x99.2½ 1r. 21 18-20 81 300,000 1,100,000
N. G. Campe 25x98.9 1r 5 16 63 100,000 175,000
Nesireal Cp 63 6x103 1r. 17 14-10 64 375,000 950,000
United States of Mexico 20 10x103.1 1r. 8 8 66 95,000 310,000

Section 5, Volume 3, Block 1276—5th Ave., East Side, 41st to 42d St.
N.E.C.
Mass. Mut. Life ano. 78.3x166x197 6 1r. 11 479-485 1 $3,100,000 $4,000,000
A. R. W. Potter et al. 51x100 1r. 7 487-489 4 950,000 1,000,000
Caryn Rlty. Co. ... 73 3x100 21 501 69 2,000,000 2,950,000
S.E.C.
41st St., North Side, 5th to Madison Ave.
Union Carbide & Carbon 44x98.9 12 9-11 8 $300,000 $710,000
Madison Ave., East Side, 42d to 41st St.
60 E. 42 St. Assoc... 24x100 6 301 22 $240,000 $800,000
Madison 41st St. Cp. 25x100 12 299 23 325,000 575,000
N.E.C.
41st St., North Side, Madison to Park Ave.
Edcan Realty Corp. 80 1x62 5 41 34 $75,000 $87,000
42d St., South Side, Park to Madison Ave.
N.W.C.
5309 Corp. 106x197 5 4 118-22 $3,828,000 $4,600,000
S.W.C.
60 E. 42 St. Assoc... 181.6x197.6 1r. 53 56 42 7,000,000 18,800,000
50 E. 42d St. Cp... 118.6x98 9 1r. 27 50 512,600,000 3,450,000
S.E.C.
42d St., South Side, Madison to 5th Ave.
S.W.C.
Carbide & Carbon Realty Co. 144x197.6 1r. 21 30-42 58 $3,600,000 $3,600,000
C. Welzberg Fund, Inc. 22x98 9 6 26 62 $35,000 $55,000
N. Y. Historical Soc. 22x98 9 6 24 63 235,000 255,000
22 E. 42d St. Corp.. 22x98.9 5-6 22 64 335,000 365,000
Skyl. Inc. 22x98.9 6 20 66 255,000 280,000
Moxon Corp. 22x98.9 6 18 68 356,000 370,000
R. H. Bollier et al 22x98 9 6 12

Section 5, Volume 3, Block 1277—5th Ave., East Side, 42d to 43d St.
N.E.C.
506 5th Ave. Co... 27 5x185 1r 6 506 1 $1,625,000 $1,675,000
Bickfords, Inc. 87x108 18 506 2 755,000 985,000
507 5th Ave. Corp. .. 36x133 1r. 12 507 4 700,000 800,000
Thos. T. Sturges.. 37.5x123 15 509 73 725,000 850,000
Sis. Bros. Rlty. & Constr 62.11x123 1r. 17 611 69 1,675,000 2,700,000
S.E.C.
42d St., North Side, 5th to Madison Ave.
Equit. Life Assur. Soc. 40x200 1r. 15 6 6 1,125,000 1,775,000
Emigrant Ind. Sav. Bank 60x200x10 1r. 10 6 4 2,850,000 8,100,000
Com. Bk. & Tr. Co. 22x100 5 6 9 10 405,000 460,000
First Nat'l. City Bk 22x100 5 2 11 11 455,000 485,000
First Natl. City Bk. 22x200.10 1r 6 12 13 850,000 1,075,000
N.W.C.
First Natl. City Bk. 121x200 10 1r. 15 17 18 5,300,000 5,975,000

Madison Ave., East Side, 42d to 43d St.
S.E.C.
381 Madison Ave. Co. 60.8x100 12 331-337 60 $1,250,000 $1,500,000
43d St., North Side, Madison to Vanderbilt Ave.
Metro Life Ins. Co. 147 3x134.2 1r. 22 23-49 30 4,000,000 7,550,000
N.E.C.
N. Y. C. R. R. Co. 68.5x200 10 1r. 17 51-3 27NT 2,165,000 3,350,000
N Y C R.R. 68.5x200 10 17 51/3 27RR 12,000 21,000
N.W.C.
43d St., South Side, Vanderbilt to Madison Ave.
Charles & Co....... 42x100.5 1r. 7 50-48 48 $270,000 $360,000
43d St., South Side, Madison to 5th Ave.
H. Casper .... 16x25.5 V .. 168 67,000 67,000

Section 5, Volume 3, Block 1278—5th Ave., East Side, 43d to 44th St.
N.E.C.
Met. Life Ins. Co... 104x131 6 1r. 27 519 1 $3,300,000 $7,800,000
Banker's Trust Co. 56 10x160.19 12 529 69 2,400,000 6,900,000
S.E.C.
43d St., North Side, 5th to Madison Ave.
Est. Henry Phipps 56.5x100 6 7 6 6 $405,000 $515,000
Madison Ave., West Side, 43d to 44th St.
N.W.C.&S.W.C.
Fifth Madison Cp.. 100 5x143 1r. 22 331 11 $3,750,000 $7,400,000
Betby Cp. 25x96 4 336 15 275,000 355,000
340 Madison Av. Cp. 26x96 5 340 17 260,000 320,000
Madison Ave., East Side, 44th to 43d St.
S.E.C.
N. Y. C. R. R. Co 200.10x215.8 25 833-883 20NT $5,455,000 $10,000,000
N. Y C R.R. 200.10x215.8 333/9 20RR 545,000 970,000
N.E.C.
44th St., South Side, Madison to 5th Ave.
Claudie B. Stone... 25x100.5 5 14 63 $160,000 $175,000
44th St. Realty Cp. 25x100 5 7 12 63 150,000 310,000
I. & L. Greenberg.. 25x100 5 7 10 61 150,000 310,000
Chic. Pneumal. Tool 60x100 5 10 8 65 315,000 700,000

Section 5, Volume 3, Block 1279—5th Ave., East Side, 44th to 45th St.
N.E.C.
City Bank Farmers Tr., Trustee 125.6x140 1r. 33 531 1 $2,800,000 $6,525,000
N. J. Byrnes Est.. 75 6x150 1r. 13 589-543 69 3,000,000 2,650,000
S.E.C.
44th St., North Side, 5th to Madison Ave.
Irene W. Chenoff . 27x100.5 6 3 6 $180,000 $216,000
Vanderbilt Mailing. 27x100 5 5 5 7 160,000 220,000
11 E. 44th St. Corp. 51x100 5 18 7 9 525,000 1,400,000
Madison Ave., West Side, 44th to 45th St.
F B Haft, Trustee 85.5x145 1r. 10 348 17 1,700,000 2,800,000
N.W.C.
Borden Rlty. Co. .. 22x96 2 348 117 280,000 310,000
Borden Realty Co... 93 5x175 1r. 23 352 57 2,050,000 3,775,000
S.W.C.
Madison Ave., East Side, 45th to 44th St.
S.E.C.
Madison Leasing Cp. 125x125.5 1r. 20 347 19 $2,100,000 $3,600,000
Jewish Child Care Asn. of N. Y..... 50x100 13 343 23 185,000 295,000
W. F. Chatlos 25.5x100 19 341 24 170,000 650,000
N.E.C.
44th St., North Side, Madison to Vanderbilt Ave.
Tram Corp. 25x100.5 5 47 35 $155,000 $150,000
Vanderbilt Ave., West Side, 44th to 45th St.
N. Y. C. R.R. .. 100 5x90.8 21 50 28NT $705,000 $1,300,000
N Y C R.R. . 100.5x90 8 21 50 28RR 160,000 305,000
N.W.C.
N. Y. C. R.R 100 5x90 8 20 52 46NT 706,000 2,030,000
N. Y. C. R.R . 100.5x90 8 20 52 46RR 160,000 360,000
S.E.C.
45th St., South Side, Madison to 5th Ave.
S.W.C.
Borden Realty Co... 45x100.5 3 10 63 $285,000 $300,000
Lilly Levy 50x100.5 19 6 65 350,000 1,225,000

Section 5, Volume 3, Block 1280—42d St., North Side, Vanderbilt to Lexington Ave.
N.E.C.
N. Y. & Harlem R. 394.1x340 .. 77 1 Ass'd R.E. Corp 27-1 & N.T 27-4
N. Y. H. R.R. ... 394.1x382 6 97 10 Ass'd R.E. U.C 27-7 N.T. 27-7 & 27-8
N.W.C.
N. Y. State Realty & Terminal Co. . 275x208.1 1 109 30NT $8,650,000 $15,000,000
N. Y. State Realty & Terminal Co. . . 275x208 26 109/35 30RR 280,000 381,000
Lexington Ave., West Side, 43d to 45th St.
N. Y. Central R. R. Co. .... 15x275 1 64 Ass'd R.E. Corp. (28-126 2)
N. Y. C. R. R. Co..248 1½x275 29 130 60NT 5,775,000 14,000,000
N. Y. C. R. R. Co. 318 1x275 22 420 60RR 1,225,000 2,220,000
U. S. of America....220.9½x275 8 445U.S.90 Exempt Exempt
N. Y. C. R. R. Co...220.9½x275 . 443R.R.90 Ass'd R.E. Corp (28-126 11)
S.W.C.

Section 5, Volume 4, Block 1281—5th Ave., East Side, 45th to 46th St.
N.E.C.
521 5th Ave., Inc.... 78.5x200 1r. 55 547 1 $2,700,000 $6,300,000
Gift & Art Cent. Cp. 122 5x130 1r. 19 561 67 2,400,000 5,800,000
S.E.C.
45th St., North Side, 5th to Madison Ave.
Sally Urban 25x100.5 9 9 9 $135,000 $200,000
Syndicate 134 Inc. 95x100 5 9 11 10 625,000 1,100,000
Madison Ave., West Side, 45th to 46th St.
N.W.C.
Henry Phipps Est...100.5x100 11 360 17 1,425,000 1,975,000
Henry Phipps Est. 100.5x60 15 366 68 1,000,000 1,750,000
S.W.C.
Madison Ave., East Side 44th to 45th St.
N.E.C.&S.E.C.
N. Y. & Harlem R. R. Co. 200.10x215 8 18 361 21NT $4,080,000 $8,600,000
N Y & H R. R. 200.10x215 8 18 361 21RR 344,000 700,000
45th St., North Side, Madison to Vanderbilt Ave.
N. Y. & Harlem R. R. Co. .... 60x200 10 $0 Ass'd R.E. Corp 1045E-2
46th St., South Side, Madison to 5th Ave.
Phoenix Mutual Life Ins. Co. 60x100 15 20 60 $400,000 $1,800,000
H. H. Kraus........ 25x100 5 5 16 61 130,000 155,000
Bal Enterprises 50x100 5 8 12 62 265,000 620,000
D. Goldner 24.5x100 5 8 10 64 125,000 160,000
M. Greenstein 40.8x100 5 6 6 65 220,000 270,000
E. & N. Levin 30x100 5 5 4 68 170,000 265,000

Section 5, Volume 3, Block 1282—5th Ave., East Side, 46th to 47th St.
N.E.C.
R. Fullerman 100 6x180 12 563 1 $2,625,000 $3,300,000
Eastland Holds. Corp 100.5x200 8 571-577 55 2,425,000 2,950,000
S.E.C.
Madison Ave., West Side, 46th to 47th St.
N.W.C.
Uris Bldg., Inc.... 200 10x240 1r. 25 378-90 17 $4,700,000 $17,000,000

Madison Ave., East Side, 47th to 46th Sts.
S.E.C.
N. Y. & Har. R. R. Co. Inc. 200.10x215 8 13 379 21NT $4,300,000 $8,800,000
N Y & H R. R. 200 10x215 8 13 379 21RR 14,000 715,000
N.E.C.
46th St., North Side, Madison to Park Ave.
N. Y. & Harlem R. R. Co. .... 60x200.10 .. .. 30 Ass'd R.E. Corp. (27-61)
Park Ave., West Side, 46th to 47th St.
N.W.C.
N. Y. & Harlem R. R. Co 200.10x134 4 20 230 34NT $2,500,000 $5,100,000
N. Y. & H. R. R. 200 10x134 4 20 230 34RR 540,000 800,000
S.W.C.
47th St., South Side, Madison to 5th Ave.
J. R. Bldg., Inc. . 80x100.5 6 10 64 $110,000 $250,000

Section 5, Volume 3, Block 1283—5th Ave., East Side, 47th to 48th St.
N.E.C.
Metropolitan Life Ins. Co. 42 5x160 1r. 16 579 1 $1,150,000 $2,200,000
1723-24 Chestnut St. Cp. 39 1½x100 6 581 3 615,000 770,000
583 5th Ave. Cp ... 18 10x100 6 585 1 290,000 350,000
585 5th Ave. Co. ... 30x125 10 581 72 400,000 775,000
R. W. Goelet 70.5x150 17 580 69 1,075,000 4,200,000
S.E.C.
47th St., North Side, 5th to Madison Ave.
P. H. Rosenberg & ano. 25x100 5 7 5 7 $116,000 $195,000
7 E. 47 St. Cp..... 25x100 5 6 7 8 115,000 210,000
S Burman 25x100.5 6 9 9 115,000 160,000
11 E. 47th St. Assoc. 26x100.5 6 11 10 115,000 210,000
Vitanca Cp 25x100.5 5 13 11 115,000 165,000
A. Pinchot et al.... 25x100.5 6 16 13 115,000 210,000
Clinton Hall Assn...25 3x100 5 8 17 15 Exempt Exempt
Woodmen of the World 33 8x100.5 14 10 14 200,000 500,000
Provident Loan Scy.16 6x100 5 1 21 15 60,000 145,000
Madison Ave., West Side, 47th to 48th St.
400 Mad. Ave. Corp. 200 10x44.6 21 400 17 $1,175,000 $2,900,000
N.W.C.&S.W.C.
Madison Ave., East Side, 48th to 47th St.
S.E.C.
N. Y. & Harlem R. R. Co. 200.10x100 12 393-52 21NT $9,000,000 $32,500,000
N. Y. & H. R. R. .200.10x100 12 393/52 21RR 1,000,000 2,035,000
N.E.C.
48th St., South Side, Madison to 5th Ave.
18 E. 48th St. Cp .. 75.5x100.5 22 22 58 $180,000 $1,740,000
Camp Fire Girls, Inc. 25x100.5 7 16 61 32,000 52,000
Natl. Urban League, Inc. 25x100 5 5 14 62 65,000 160,000
Carol Mgmt. Corp... 25x100.5 7 12 63 115,000 380,000
Drell Cp. 75x100 5 6 10 64 345,000 570,000

Section 5, Volume 3, Block 1284—5th Ave., East Side, 48th to 49th St.
N.E.C.
Rhode Island Corp.. 20x100 6 595 1 $500,000 $550,000
Scribner Rlty. Co.. 53.5x100 11 597 3 1,050,000 1,200,000
I. & E. Shabot 27x100 5 601 4 435,000 475,000
Terbo Rlty. Co..... 22.5x100 5 603 72 520,000 580,000
Henry Phipps Est. 25x100 6 605 71 100,000 160,000
Henry Phipps Est. 58x176 1r. 18 609 69 1,875,000 1,100,000
S.E.C.
48th St., North Side, 5th to Madison Ave.
Scribner Rlty. Co.. 25x100 6 3 5 $160,000 $195,000
N. Y. Bible Soc.... 26x100 5 5 5 6 Exempt Exempt
H. Phipps Est...... 21x100 5 7 7 7 110,000 205,000
Phipps Invest. Cp 25x100 5 7 9 8 115,000 190,000
18th St. Realty Co 26x100 5 7 11 9 115,000 185,000
15 E. 48 St. Cp. ... 50x100 5 10 13 10 250,000 655,000
D. Dyckman 26x100.5 9 17 12 115,000 265,000
Barolke Rlty. Co... 25x100 5 6 19 13 115,000 175,000
Madison Ave., West Side, 48th to 49th St.
N.W.C.
412, Inc. 27x95 5 413 14 $105,000 $410,000
412 Inc. 21x95 6 414 15 255,000 280,000
412, Inc. 24 5x96 6 418 16 235,000 250,000
Whitney Rlty. Assoc. 38x95 1r. 16 418 17 345,000 700,000
Exchange Nut Prod. 25x69 8 1r. 5 422 65 200,000 310,000
126 Madison Corp .. 69.5x69.8 15 424 58 635,000 1,000,000
S.W.C.
Madison Ave., East Side, 49th to 48th St.
S.E.C.
D. Applebaum 21 6x75 5 2 425 57 $285,000 $310,000
Madison Caterers, Inc. 25.5x86 4 428 152 230,000 265,000
416 Madison, Inc... 100x116.6 1r. 24 416 211 450,000 5,000,000
N.E.C.
48th St., North Side, Madison to Park Ave.
Chatham Co 99x200.10 1r. 16 31 24 $695,000 $1,650,000
N. Y. C. H. R. Co . 69x200 10 30 Ass'd R. E. Corp. 128-1241
Park Ave., West Side, 48th to 49th St.
N.W.C.
N. Y. Central R. R. Co ... 200.10x124 4 17 200 33NT $2,560,000 $3,300,000
N. Y. C. R. R. 200 10x124 4 17 200 33RR 540,000 900,000
S.W.C.
49th St., South Side, Park to Madison Ave.
M Sharf 25x100 5 7 48 46 $120,000 $185,000
E. Lawler & ano... 25x100 5 5 46 47 100,000 115,000
Haltae Carnegie, Inc. 48x100.10 6 41 48 315,000 270,000
H. A. Mulchy & ano 64 6x75 6 19 40 50 410,000 1,250,000
49th St., South Side, Madison to 5th Ave.
S.W.C.
Glenmorlston Corp. 25.1x100.5 7 22 59 $130,000 $190,000
J. & W. Lease. .. 25x100 5 6 20 60 115,000 185,000
Bankers Trust Co.. 25x100.5 7 18 61 115,000 180,000
Woodstm Assoc. Inc. 25x100.5 1 16 62 115,000 215,000
M. R. Lee 42 8x100 5 2 12 63 210,000 250,000
E. Silverman 22 1x100 5 10 10 65 150,000 165,000

Section 5, Volume 4, Block 1285—5th Ave., East Side, 49th to 50th St.
N.E.C.
611 5th Ave. Cp 200.10x208 1r. 10 611 1 $4,470,000 $10,260,000
S.E.C.
49th St., North Side, 5th to Madison Ave.
Saks Co. 65 8x200 10 5 9 9 $715,000 $940,000
Henry Payson ...33 1x100.5 10 16 12 160,000 470,000
Met. Life Ins. Co. 25x100 5 2 19 13 120,000 235,000
Madison Ave., West Side, 49th to 50th St.
N.W.C.
Met. Life Ins. Co 200.10x95 1r. 42 432-60 15 $2,200,000 $6,300,000
S.W.C.
Madison Ave., East Side, 50th to 49th St.
S.E.C.
Knoll Hotels Corp. 60x125 1r. 22 443 53 $1,160,000 $2,040,000
Knoll Hotels Corp. 45x62 3 1r. 5 441 64 225,000 125,000
Knoll Hotels Corp. 25 2x75 7 437 21 225,000 255,000
Knott Hotels Corp 70 8x25 1r. 13 435 31 965,000 1,000,000
N.E.C.
49th St., North Side, Madison to Park Ave.
Knolt Hotels Corp 20x100 5 5 25 35 $105,000 $125,000
Knolt Hotels Corp. 20x100 5 27 176 105,000 121,000
Knott Hotels Corp 20x100 5 29 26 115,000 121,000
Knolt Hotels Corp. 22x100 5 5 41 27 115,000 117,000
41 E. 49th St. Cp... 22x100.5 5 43 29 106,000 135,000
Park Ave. Offices, Inc. 20x100.5 7 45 30 110,000 190,000

See last page for footnotes.

Owner or Occupant	Description of Property: Size of Lot	Stories High	St. No.	Lot No.	Value of Real Estate Unimproved	Value of Real Estate with Improvements Thereon
Park Ave., West Side, 49th to 50th St. N.W.C.						
Park Ave. Off's, Inc.	200.11x191 Ir.	25	300	36	$3,000,000	$12,750,000
50th St., South Side, Park to Madison Ave. N.E.C.						
Joseph E. Gilbert..	19x100	5	50	43	$90,000	$120,000
452 Cp.	19x100	5	48	44	[illegible]	215,000
R. D. & A. Carle ..	20x100.6	5	46	45	90,000	135,000
Claudia B. Stone...	21x100.5	5	44	46	100,000	125,000
F. Koppel	22x100.5	5	42	47	105,000	135,000
40 E. 50th St. Corp..	23x100.5	5	40	48	110,000	140,000
38 E. 50th St. Co ...	23x100.5	5	38	49	110,000	135,000
50th St., South Side, Madison to 5th Ave.						
18-20 E. 50th St. Co.	56.2x100.5	11	18	59	$310,000	$920,000
S. H. Ide	21.7x100.5	6	18	61	110,000	170,000
Section 5, Volume 3, Block 1286—5th Ave., East Side, 50th to 51st St. N.E.C.						
Trustees of St. Patrick's Cath.	200.10x355 Ir.	1	631	1	Exempt	Exempt
Madison Ave., East Side, 51st to 52d St. S.E.C.						
Random House, Inc.	60x74.6	5	457	52	$540,000	$580,000
Archbishopric of N. Y.	60x166 Ir.	8	451	21	Exempt	Exempt
50th St., North Side, Madison to Park Ave. N.E.C.						
J. J. Reynolds Inc.	46x84.6	5	33	27	$170,000	$265,000
Milton Schwartz ...	45x100	5	2 37-35	30	240,000	360,000
Park Ave., West Side, 50th to 51st St.						
N. Y. State Rlty. & Ter. Co.	200.10x155.12		320-330	35NT	$3,060,000	P$3,060,000
N. Y. S. Realty & Term Co. .	200.10x155	30	320/330	35RR	310,000	620,000
51st St., South Side, Park to Madison Ave. N.&S.W.C.						
General Ests., Inc..	50x100.5	9	34	43	$255,000	$615,000
E. Halpert	25x84.8	5	32	46	80,000	100,000
Archbishopric of N. Y.	48x70.6 Ir.	5	24	48	150,000	180,000
Section 5, Volume 3, Block 1287—5th Ave., East Side, 51st to 52d St. N.E.C.						
Best & Co.	113.11x192.8	12	643	1	$3,800,000	$7,900,000
Phoenix Mut. Life.	37.6x100	5	647	71	000,000	675,000
Phoenix Mut. Life..	50.6x180 Ir.	5	649	69	1,400,000	1,500,000
51st St., North Side, 5th to Madison Ave. S.E.C.						
Molehr Corp.	50x100.5	6	5	8	$160,000	$225,000
Benzigers 51st St. Cp.	30x100.5	5	7	9	155,000	220,000
11 E. 51st St. Corp.	37.6x100.5	6	11	10	145,000	185,000
Madison Ave., West Side, 51st to 52d St.						
488 Madison Av. Cp.	200.10x140 Ir.	23	488	1t	$3,000,000	$9,100,000
Madison Ave., East Side, 52d to 53d St. S.E.C.						
A. B. Queens Corp.	100.5x124.6	24	485	52	$1,450,000	$3,500,000
N. Y. Life Ins. Co..	100.5x160	23	477	21	1,725,000	6,200,000
51st St., North Side, Madison to Park Ave. N.E.C.						
39 East 51st St. Cp.	30x100.5	5	39	27	$140,000	$240,000
Talon, Inc.	22x100.5	6	41	28	105,000	187,000
Talon, Inc.	22x100.5	5	43	29	105,000	187,000
51 Enterprises	22x100.5	5	45	30	100,000	135,000
E. Garnett, Inc.....	21x100.5	6	47	31	96,000	140,000
Park Ave., West Side, 51st to 52d St. Park						
N. Y. S. Realty & Term Co.	200.10x145	13	350	33NT	$3,725,000	P$2,725,000
N. Y. S. Realty & Terminal Co ...	200.10x145	13	350	33RR	275,000	525,000
52d St., South Side, Park to Madison Ave. N.&S.W.C.						
Chateau Richlieu ..	37x100.5	V	18-46	42	$180,000	$380,000
52 Enterprises	18x100.5	5	44	143	85,000	95,000
46-46 E. 52d Rlty. Cp.	75x100.5	5	42	44	350,000	670,000
52d St., South Side, Madison to 5th Ave.						
Frabel Rlty. Corp..	75x100.5	15	20	58	$450,000	$1,250,000
F. L. L. Pecci Blunt	30x100.5	6	14	61	140,000	180,000
L. Freeman & Son, Inc.	30x100.5	7	12	62	140,000	200,000
H. E. Reeves	30x100.5	7	10	63	145,000	220,000
J. & C. Pochari.....	22x100.5	5	8	64	115,000	150,000
Section 5, Volume 3, Block 1288—5th Ave., East Side, 53d to 53d St. N.E.C.						
Woodmen of the World	50x115	6	657-59	1	1,300,000	1,900,000
663 Rlty. Cp.	65.6x130 Ir.	8	661-3	3	1,325,000	2,200,000
Pasye Corp.	85.5x125 Ir.	11	665	69	2,100,000	2,775,000
53d St., North Side, 5th to Madison Ave. S.E.C.						
8 E. 53d St. Cp.....	25x100.5	3	2	6	$145,000	$365,000
Pullman R. Cp.....	25x100.5	3	5	7	130,000	145,000
N. Y. C. Cancer C...	48x100.5	4	7	8	30,000	*55,000
Austria House, Inc.	25x81.41 Ir.	5	11	10	100,000	200,000
Madison Ave., West Side, 53d to 53d St. N.W.C.						
Lab. Ests., Inc. .. .	100.10x73	19	500	11	$1,700,000	$3,900,000
Madison Ave.-53d St. Corp	100x28	7	510	58	500,000	570,000
Madison Ave., East Side, 53d to 53d St. S.E.C.						
509 Madison Ave Corp.	100.5x83.4	11	507-11	51	925,000	2,100,000
O. W. Vanderbilt Est.	100.5x78	10	503	21	975,000	2,440,000
53d St., North Side, Madison to Park Ave. N.E.C.						
69 E. 53d St. Corp...	75x100.5	7	49-51	34	$380,000	$750,000
J. M. Brown	55.3x100	5	57	27	275,000	825,000
Hadassah Women's Zion	69.9x100.5	2	65	29	125,000	*200,000
R. W. Goelet	25x100.5	9	73	33	115,000	140,000
Park Ave., West Side, 53d to 53d St. N.W.C.						
Racket & Tennis Club	200.10x100	1	380-386	39	$2,400,000	$2,600,000
53d St., South Side, Park to Madison Ave. N.W.C.						
C. & G. DeGaudenzi	16x100.5	5	58	41	$70,000	$85,000
Belfer Rlty. Co.	48x100.5	5	56	42	225,000	265,000
50 E. 53 St. Cp. ...	16x100.5	2	50	43	67,000	95,000
F. Castellotti	18x100.5	4	48	44	75,000	90,000
Jabe Rlty. Cp.	36x100.5	6	44-46	45	175,000	495,000
Lichtig Blettman ..	18x100.5	7	42	46	75,000	100,000
Chas. H. Billman ..	18x100.5	2	40	47	75,000	100,000
Parade Rlty. Corp.	20.6x100.5	5	38	147	87,000	100,000
M. Fred Mirsch & ano.	41x100.5	2	36	48	205,000	280,000
53d St., South Side, Madison to 5th Ave.						
M. Dyckman	39.6x100 Ir.	7	20	57	$220,000	$395,000
Alex. Sassard, et al.	40x100.5	14	18	59	220,000	725,000
Alex. Sassard et al.	25x100.5	7	16	61	125,000	195,000
M. E. Hill & ano....	25x100.5	5	14	62	115,000	160,000
Maxon, Inc.	37.6x119.5 Ir.	5	12	63	210,000	350,000
122 E. 60th St. Cp..	25x100.5	5	10	64	125,000	165,000
6 E. 53 St. Cp	50x100.5	6	6	65	300,000	465,000
C. F. Noyes & ano.	25x100.5	7	4	67	155,000	310,000
Section 5, Volume 3, Block 1289—5th Ave., East Side, 53d to 54th St. N.E.C.						
J. McA. Pyle	25.5x100	7	678	1	$650,000	$850,000
Est. E. C. Carter...	25x100	6	675	2	440,000	615,000
677 5th Ave., Inc....	50x100	7	677	3	880,000	975,000
661 5th Ave Corp..	42x125	12	681	72	765,000	1,150,000
Rated Securities Cp.	30x125	13	683	70	550,000	1,125,000
Welcome Wagon, Inc.	28.5x125	15	685	69	765,000	1,250,000
53d St., North Side, 5th to Madison Ave. S.E.C.						
Walmil Rlty.	25x100.5	13	1	5	$165,000	$385,000
Stork Rest., Inc.....	42x100.5	7	9	6	260,000	400,000
O. Mietzelfeld	21x100.6	2	7	107	115,000	155,000
Gerpeul Rlty. Cp...	20x100.5	5	9	8	106,000	125,000
R. R. Co-operative Bldg. & Loan Assn.	17x100.5	8	11	9	85,000	115,000
F. H. Diament	25x100.5	4	13	10	120,000	145,000
Durall R. Cp.....	25x100.5	10	15	11	115,000	290,000
Durall Rlty. Corp..	25x100.5	6	17	12	115,000	190,000
19 E. 53d St. Cp....	25x100.5	8	19	13	115,000	270,000
Madison Ave., West Side, 53d to 54th St. N.W.C.						
C. Von E. Mitchel..	20.5x96	5	612	14	$265,000	$295,000
Anoella Villari ...	20x95	5	614	114	195,000	220,000
M. Carrigg	20x95	6	616	15	170,000	225,000
Manha Rlty. Co.	20x95	6	618	16	170,000	200,000
Manha Rlty. Co.	20x95	5	620	17	170,000	200,000
C. H. Peabody	100.5x42.8	5	626	56	600,000	620,000
Madison Ave., East Side, 54th to 55th St. S.E.C.						
Jas. Rosen et al....	60.5x148 Ir.	15	627	52	$1,100,000	$2,400,000
Schmill Hldg. Corp.	40x80	6	623	149	295,000	470,000
B. & L. Grossman Trsts.	20x85	5	521	24	145,000	225,000
L. Grossman	20x85	5	519	23	145,000	200,000
A. B. Madison Ave. Corp.	60.5x165 Ir.	42	515	21	1,150,000	4,100,000
55th St., North Side, Madison to Park Ave. N.E.C.						
45 E. 55d St. Corp.	80x100.5	11	45	28	$390,000	$950,000
Park Ave., West Side, 53d to 54th St. N.&S.W.C.						
R. W. Goelet	200.10x192	22	380-390	56	$3,600,000	$9,600,000
54th St., South Side, Park to Madison Ave.						
Hotel Elysee Corp...	60x100.6	15	53	45	$275,000	$725,000
54th St., South Side, Madison to 5th Ave.						
N. Y. Trust Co. ...	40x100.5	2	26	68	$265,000	$340,000
United Negro Col.	22.6x100.5	5	22	158	45,000	*50,000
Baldwin Co.	20x100.5	5	30	60	92,000	135,000
18 E. 54th St. Cp...	23x100.5	5	18	61	105,000	190,000
A. Duncan	22x100.5	4	16	62	100,000	120,000
Ellz. Arden, Inc....	25x100.5	4	14	63	115,000	160,000
75 Madison Av. Rlty.	25x100.5	4	12	64	115,000	165,000
75 Mad. Ave. Cp. ..	19x105.5	5	10	65	91,000	150,000
H. La Pensee, Inc..	20x100.5	5	9	66	102,000	145,000
Aronrose Rlty. Cp.	35x100.5	5	4	67	205,000	265,000
Section 5, Volume 3, Block 1290—5th Ave., East Side, 54th to 55th St. N.E.C.						
Milne Securities & Rlty. Corp.	50.5x125 Ir.	14	689	1	$1,275,000	$3,000,000
Webb Knapp, Inc...	50x125	6	693	3	850,000	1,000,000
Vincent Astor	25x100	5	697	72	375,000	400,000
Vincent Astor	75.5x249.6 Ir.	19	699-703	69	2,800,000	4,500,000
54th St., North Side, 5th to Madison Ave. S.E.C.						
E. 54th St., Inc. ...	120.10x100.5	19	8	6	$900,000	$3,975,000
3 E. 54 Inc.....	41.8x100.5	5	13-15	11	210,000	215,000
G. V. Smith et al...	20.10x100.5	5	17	19	95,000	150,000
Henry Payson	41.8x100.5	4	19	14	260,000	350,000
Madison Ave., West Side, 54th to 55th St. N.W.C.						
Phoenix Mut. Life.	25.5x70	5	532	15	$275,000	$515,000
Taraxi Rlty. Cp. ...	25x70	5	534	115	175,000	200,000
Park Curiosity Rlty. Corp.	25x70	5	536	16	160,000	185,000
M. Van Nierop....	25x70	5	538	17	160,000	195,000
54 Madison Av. Cp.	20.5x80.6	6	540	156	145,000	190,000
Ioch Corporation ..	80x20.6	5	542-548	56	285,000	315,000
Madison Ave., East Side, 55th to 54th St. S.E.C.						
Madison 55th St. Cp.	50.2x125 Ir.	17	549	62	$725,000	$2,600,000
C. S. Marx et al....	25.2x100	5	543	60	165,000	210,000
N. Y. Exchange for Women's Work ..	50x100	5	511-539	24	200,000	*238,000
Morris Haft, ano....	75.5x123 Ir	3	533	21	1,000,000	1,300,000
54th St., North Side, Madison to Park Ave. N.E.C.						
Niro Rlty. Cp.	22x100.5	6	53	26	$85,000	$125,000
55 E. 54th St. Inc...	22x100.5	4	55	27	85,000	90,000
Nathan Enrique ..	22x100.5	4	57	127	85,000	100,000
183 Cp.	66x100.5	9	58	28	300,000	530,000
Daniel The Coterer	21x100.5	5	55	31	80,000	112,000
Park Ave., West Side, 54th to 55th St. N.W.C. Ease. of						
City Bank Farmers Tr. Co.	100.5x125	13	400	58	$1,300,000	$5,000,000
410 Park Ave Corp..	100.5x116.8	13	410	57	1,250,000	4,800,000
55th St., South Side, Park to Madison Ave. S.W.C.						
J. E. Fisher	16.8x100.5	4	72	141	$67,000	$105,000
Little 55th St. Club.	16.8x100.5	6	70	42	57,000	85,000
Charvi Rlty. Co....	20x100.5	6	68	43	60,000	110,000
G. & E. Pramaggiore	19x100.5	5	66	44	76,000	91,000
64 Enterprises	20x100.5	5	64	45	80,000	115,000
62 E. 55th St. Realty Corp.	18x100.5	5	62	148	64,000	110,000
Stately Rlty. Trdg. Co.	18x100.5	5	60	46	64,000	83,000
Lol Rlty. Cp.	18x100.5	5	58	146	64,000	95,000
Ogilvie Sisters Sales	18x100.5	5	56	47	72,000	90,000
55th St., South Side, Madison to 5th Ave. S.W.C.						
Inch Cp.	20x80	7	26	57	$145,000	$180,000
Inch Corp.	20x80	7	24	58	120,000	160,000
Symons Galleries Inc.	20x80	7	22	158	100,000	145,000
Neubold Morris ...	22.6x100.5	6	20	59	115,000	150,000
Grace G. Bird	22x100.5	5	18	60	100,000	150,000
16 E. 55th St. Rlty. Co.	22.6x100.5	6	16	61	100,000	165,000
Vincent Astor	23x100.5	5	14	62	105,000	170,000
Section 5, Volume 3, Block 1291—5th Ave., East Side, 55th to 56th St. N.E.C.						
Columb. Pic., Inc...	120.6x160	15	705-711	1	$300,000	$6,500,000
Frezard Corp.	80.5x242.6 ..		715	69	3,600,000	13,500,000
55th St., North Side, 5th to Madison Ave. S.E.C.						
15 E. 55 St. Cp.....	22x100.5	6	13	10	$100,000	$135,000
Maxwell Assoc.	22x100.5	6	15	11	100,000	155,000
A. L. F. Assoc., Inc.	16.8x100.5	5	17	12	80,000	105,000
Fannie R. G. Ely...	33.4x100.5	6	19-21	13	150,000	210,000
Madison Ave., West Side, 55th to 56th St. N.W.C.						
Madison Ave. Rlty. Corp.	63x95 Ir.	2	554	17	$650,000	$705,000
E. S. Jarkson	32.5x77 Ir.	5	556	18	190,000	225,000
Madison 56th Cp...	32.5x77 Ir.	7	558	156	190,000	255,000
Bernath & Co. Inc.	68x25	5	560	56	280,000	335,000
Madison Ave., East Side, 56th to 55th St. S.E.C.						
M. Kalukundis	125.5x122	5	563	51	$1,700,000	$1,725,000
Winslow Hotel, Inc.	75.5x100	17	551	21	800,000	1,625,000
56th St., North Side, Madison to Park Ave. N.E.C.						
Friars Nat'l. Ass'n..	33x100.5	6	57	127	$190,000	$200,000
Geisinger & Rau ...	64.6x100.5	9	61	28	280,000	770,000
Weinbro Rlty. Corp.	79.4x100.5 Ir.	9	69	31	350,000	650,000
Park Ave., West Side, 56th to 56th St. N.&S.W.C.						
N. Y. State Rlty. Co. et al	200.10x56.5 Ir.	17	424	33	$1,700,000	$5,300,000
N. Y. Central R.R..	Easement of 35				55,000	55,000
56th St., South Side, Park to Madison Ave. S.W.C.						
30 E. 56th St. Rlty. Co.	53.4x100.5	6	28	40	$125,000	$350,000
75 E. 56th St. Corp..	18x100.5	5	26	41	63,000	82,000
Mahs Rlty. Cp.	18x100.5	5	24	42	68,000	82,000
J. Ennis Co.	20x100.5	5	22	142	76,000	95,000
Graphic Factors Cp.	18x100.5	5	20	43	63,000	88,000
Greeley Annex, Inc.	20x100.5	5	63	44	75,000	125,000
Al. Emil, ano.	62x100.5	12	66	45	300,000	1,225,000
E. River Sav. Bank.	23x100.5	4	68	47	85,000	105,000
56th St., South Side, Madison to 5th Ave.						
Moritz Rlty. Co....	26x73	5	26	57	$115,000	$300,000
Knize, Inc.	26x73	5	24	58	120,000	185,000
Carlis Corp'n.	18x100.5	5	22	59	95,000	135,000
R. Pennington, Inc.	20x100.5	5	20	60	95,000	145,000
P. Moffett Corp. ...	20x100.5	5	18	61	95,000	155,000
J. Aumend	22.5x100.5	5	16	62	110,000	280,000
L. J. Ehrhart	20x100.5	5	14	162	95,000	160,000
Section 5, Volume 3, Block 1292—5th Ave., East Side, 56th to 57th St. N.E.C.						
Equitable Life As..	115.5x175	12	721-23	143	$3,150,000	$5,400,000
City Bank Farmers Trust Co.	85.5x175	8	731	69	2,575,000	4,500,000
56th St., North Side, 5th to Madison Ave. S.E.C.						
Chippewa Rlty. Cp..	25x100.5	4	9	3	$140,000	$210,000
Madison Ave., West Side, 56th to 57th St. N.W.C.						
International Magazine Co	76.6x75	19	672	15	$850,000	$1,050,000
Internatl. Business Machines Corp. ..	125.5x140.8	20	590	56	2,800,000	4,700,000
Madison Ave., East Side, 57th to 58th St. S.E.C.&N.E.C.						
City Bk. Far. Tr. Co.	200.10x125	25	691	52	$3,000,000	$8,500,000
Park Ave., West Side, 56th to 57th St.						
Lorraine Wein.....	67.1x275	20	442	33	$1,800,000	$3,600,000
M. P. E. Steffanson.	33.4x54 Ir.	4	444	36	160,000	160,000
American Bible Soc.	100.5x28	6	450	37	Exempt	Exempt
57th St., South Side, Park to Madison Ave. N.W.C.						
U. S. Trust Co.	22x100.5	5	55	63	215,000	225,000
64 E. 57th St. Corp.	22.6x133.9 Ir.	5	54	39	205,000	245,000
Sidney Shapiro	27.6x133.9 Ir.	5	52	40	215,000	235,000
Hanover Bk. & Tr. Co.	25x100	5	7	50	160,000	230,000
48 E. 57th St. Rlty. Cp.	24x100.5	5	48	42	165,000	240,000
Vitalis Cp., ano....	17.9x100.5	5	45	43	110,000	155,000
44 E. 57th St. Corp.	21x100.5	5	44	44	130,000	175,000
Whitewood Rlty. Cp.	21x100.5	5	42	45	130,000	190,000
40 E. 57th St., Inc..	17.9x100.5	5	40	145	110,000	175,000
City Bank-Farmers Trust Co.	24x100.5	13	38	46	155,000	345,000
57 Madison Cp.	24.8x100.5	5	36	47	150,000	185,000
Jas Wohl	50x100.5	19	34	48	400,000	1,100,000
57th St., South Side, Madison to 5th Ave.						
M. Knoevedler Co...	29.4x100	5	14	62	$235,000	$315,000
Realty & Art Co....	25x100.5	7	12	63	200,000	325,000
M. C. Rose	50x200.10 Ir.	9	10-8	64	700,000	1,140,000
City Bank Farmers Trust Co.	50x100.5	4	6-4	65	550,000	650,000
Section 5, Volume 3, Block 1293—5th Ave., East Side, 57th to 58th St. N.E.C.						
Mfrs. Trust Co.	62.8x100	15	737-741	151	$1,650,000	$2,200,000
743 5th Ave. Cp.....	19.7x100	9	743	3	250,000	315,000
Met. Life Ins. Co. ..	119x200 Ir.	84	745-753	69	3,400,000	7,900,000
57th St., North Side, 5th to Madison Ave. S.E.C.						
St. Lukes Hosp. ...	42.5x100.5	9	3	6	$450,000	$700,000
Ellz. Lewis	30x100.5	21	5	7	200,000	750,000
S. & R. Mitchell ..	27.7x100.5	5	7	8	240,000	320,000
Arco Constr. Corp...	25x100.5	6	9	9	250,000	400,000
Willson Rlty. Co. ..	33x100.5	6	11	10	315,000	425,000
Continental B. & Tr. Co.	42x100.5	8	16	12	335,000	435,000
Randolph Realty Co.	16x100.5	5	17	13	125,000	160,000
57 Madison Cp.	23x100.5	6	19	14	190,000	250,000
Arnheim Est. Co. ..	23x100.5	6	21	15	190,000	280,000
Madison Ave., West Side, 57th to 58th St. N.W.C.						
57 Madison Cp., Inc.	100.5x49	15	692	15	$700,000	$2,450,000
D. F. Wallace	100.5x140	2	606	69	1,250,000	1,425,000
Madison Ave., East Side, 58th to 57th St. S.E.C.						
848 Rlty. Cp.	50.5x100	7	611	60	$575,000	$725,000

Owner or Occupant	Size of Lot	Stories High	St. No.	Lot No.	Value of Real Estate Unimproved	Value of Real Estate with Improvements Thereon
600 Madison Corp.	25x100	6	605	61	200,000	215,000
J. A. Blake, Jr. & ano.	61x100	5	603-1	62	400,000	160,000
Fuller Bldg. Corp.	74.5x 150 lr.	40	597	29	1,400,000	4,300,000
N.E.C.						
57th St., North Side, Madison to Park Ave. N.E.C.						
Rubin Bros. Bldg. Co.	18x100.5	4	53	27	$115,000	$185,000
Baccarat & Porthault	20x100.5	4	55	28	125,000	150,000
Mathias Rock	19x100.5	5	57	128	105,000	150,000
A. B. Madison Corp.	18x100.5	5	59	29	100,000	150,000
45 E. 57th St. Corp.	20x100.5	5	61	30	110,000	160,000
Lamont Dominick	20x100.5	5	63	31	110,000	160,000
Park Ave., West Side, 57th to 58th St.						
45 E. 57 St. Cp.	100.5x135	22	160-66	35	$1,700,000	$6,300,000
17 Park Ave Cp.	100.5x 100.8	18	468	37	1,050,000	1,250,000
58th St., South Side, Park to Madison Ave. S.W.C.						
Farmers' Loan & Trust Co.	17.3x100.5	4	55	41	$60,000	$90,000
Farmers' Loan & Trust Co.	17.6x100.5	4	56	43	60,000	90,000
Farmers' Loan & Trust Co.	20x100.5	4	54	142	70,000	100,000
A. C. Denig	20.6x 100.5 lr.	4	53	42	70,000	100,000
Swetland Rlty. Co.	74.6x100.5	12	50-46	46	300,000	560,000
Deljen Corp.	50x100.5	1	44	47	200,000	325,000
58th St., South Side, Madison to 5th Ave.						
Willson Rlty. Co.	40x100.5	5	1	62	$180,000	$240,000
Betti Grossman	20x100.5	5	16	63	85,000	125,000
Hanserich Cp.	20x100.5	5	11	64	85,000	110,000

Section 5, Volume 3, Block 1294—5th Ave., East Side, 58th to 59th St.

N.E.C.

Owner or Occupant	Size of Lot	Stories High	St. No.	Lot No.	Value Unimproved	Value with Improvements
Savoy Plaza Cp.	200.10x275	33	761	1	$5,000,000	$11,000,000
S.E.C.						
Madison Ave., West Side, 58th to 59th St. N.W.C.						
Madison Owners, Inc.	100.5x115	14	613	14	$1,276,000	$2,300,000
S.W.C.						
Hilton Hotels Cp.	100.5x145	4	630-628	56	1,600,000	1,750,000
Madison Ave., East Side, 59th to 60th St.						
625 Mad. Ave. Corp.	200.10x 200 lr.	17	613	16	$3,200,000	$10,500,000
N.&S.E.C.						
Park Ave., West Side, 59th to 60th St. N.W.C.						
150 Park Av. Cp.	100.5x260	19	460	33	$1,900,000	$1,000,000
J. Hancock Ins.	100.5x125	9	500	37	1,500,000	4,700,000
S.W.C.						
59th St., South Side, Park to Madison Ave.						
E. Schindel, et al.	75x100.5	8	56	42	$425,000	$160,000

Total Assessed Valuation, Section 5, Volume 3 .... $330,211,000 $670,292,500

EXEMPT PROPERTY.

Section 5, Volume 3.

Owner or Occupant	Size of Lot	Stories High	Block	Lot No.	Value Unimproved	Value with Improvements
Fifth Madison Cp.	100.5x 145 lr.	22	1278	14	$250,000	*$600,000
Jew. Ch. Care Assoc.	50x100	12	1279	23	500,000	805,000
?. S. of America	220.4x275	8	1280	30	4,860,000	7,410,000
Union Hall Assn.	25.5x100.5	6	1283	13	110,000	355,000
Camp Fire Girls, Inc.	25x100.5	7	1283	61	76,000	*137,500
Natl. Urban League	25x100.5	5	..	62	60,000	*110,000
N. Y. Bible Soc.	26x100.5	6	1284	5	140,000	210,000
St. Patrick's Cathedral	200.10x 400 lr.	1	1286	1	10,675,000	14,555,000
St. Patrick's Cathedral	200.10x400	1	1286	1	125,000	145,000
Archbishopric of N. Y.	60x156	8	1286	21	1,700,000	2,200,000
N. Y. C. Cancer Com. of the Amer. Cancer Socy., Inc.	45x100.5	4	1288	6	195,000	*250,000
Hadassah Women's Zion	69.9x100.5	2	1283	29	230,000	685,000
United Negro Coll. Fund, Inc.	23.6x100.5	5	1289	159	65,000	*80,000
N. Y. Exchange for Women's Work	50x100	5	1290	34	240,000	*292,000
American Bible Soc.	99x100.5	4	[illegible]	37	520,000	620,000

Total Exempt Valuation, Section 5, Volume 3 .... $19,951,000 $28,454,500

State of New York, City of New York, County of New York, ss.:

I, Leo C. Anderson, one of the Assessors of The City of New York, do depose and swear that the foregoing volume, numbered 3, Section 5, is one of the following volumes: Section 5, Volumes 1, 2 and 3, which together contain a detailed statement of all the taxable property embraced within the district assigned to me by the President of the Tax Commission of The City of New York for assessment under his direction and entered in the Annual Record of the Assessed Valuation of Real Estate in the Borough of Manhattan, in the City of New York, for the fiscal year July 1, 1960 to June 30, 1961.

That I have personally examined each and every house, building, lot, pier, and other taxable property within said district; that in said volumes are set down and given the description, the Street, the Section or Ward, Block and Lot and Map or Identification numbers of said Real Estate embraced within such district, the sum for which, in my judgment, each separately assessed parcel of Real Estate would sell under ordinary circumstances if it were wholly unimproved; and separately stated, the sum for which the same parcel would sell under ordinary circumstances with the improvements, if any, thereon; also the name of the owner or occupant thereof, so far as the same is known; also any other information which the President of the Tax Commission required.

LEO C. ANDERSON, Assessor.

Sworn to before me this 29th day of January, 1960.

JACOB MARKOWITZ, Justice of the Supreme Court of the State of New York.

Section 5, Volume 4, Block No. 1295—Park Ave. East Side 40th to 41st St.

N.E.C.

Owner or Occupant	Size of Lot	Stories High	St. No.	Lot No.	Value Unimproved	Value with Improvements
Architects Co.	98.9x151	17	101	1	$1,525,000	$2,800,000
Equity Financial Cp.	98.9x105	12	103	69	1,200,000	1,925,000
S.E.C.						
40th St., North Side, Park to Lexington Ave.						
Ovis Rlty. Co.	23.6x93.9	5	109	8	$120,000	$180,000
Relcorp Cp.	19.3x68.11	4	111	9	60,000	90,000
Architects Off. Inc.	18.9x98.9	5	113	10	75,000	90,000
Architects Offices, Inc.	18.9x98.9	5	115	110	75,000	90,000
Architects Offices, Inc.	18.9x98.9	2	117	11	75,000	80,000
119 E. 40th St. Cp.	25x98.9	4	119	12	100,000	120,000

Owner or Occupant	Size of Lot	Stories High	St. No.	Lot No.	Value Unimproved	Value with Improvements
Lexington Ave., West Side, 40th to 41st St. N.W.C.						
350 Lex. Ave. Cp.	78.9x125	..	354-360	17	$1,050,000	$1,500,000
370 Lex Ave. Cp.	98.9x150	28	372	58	1,100,000	3,800,000
S.W.C.						
Lexington Ave., East Side, 41st to 40th St. S.E.C.						
Carmel Assocs., Inc.	39.6x 81.8 lr.	3	373	50	$450,000	$170,000
Carmel Assocs., Inc.	59.3x75	26	369	51	400,000	1,200,000
Carmel Assocs., Inc.	19.9x65	1	363	20	100,000	115,000
355 Lex. Ave. Cp.	79x170		357-353	23	1,000,000	4,800,000
N.E.C.						
40th St., North Side, Lexington to 3d Ave.						
Eastern Cold Storage	25x 131.5 lr.	5	141	27	$55,000	$57,000
Ibco Rlty., Inc.	25x 122.10 lr.	5	143	28	82,000	87,000
Eastern Cold Storage	25x99.7	3	145	29	60,000	61,000
Eastern Cold Storage	25x98.9	2	147	30	60,000	61,000
Amag Rlty. Cp.	50x98.9	9	149	31	170,000	255,000
3d Ave., West Side, 40th to 41st St. N.W.C.						
John Meenan	24.8x100	5	622	33	$150,000	$160,000
Crossroads Imp., Inc.	21.8x100	1	624	31	125,000	115,000
C. Melterle	24.5x100	4	628	35	120,000	130,000
630 3d Ave. Cp.	123.5x100	23	633	40	1,000,000	4,200,000
S.W.C.						
41st St., South Side, 3d to Lexington Ave.						
Eastern Cold Storage	75x98.9	3	118	41	$425,000	$315,000
Eastern Cold Storage	25x97.10½	1	142	41	100,000	110,000
East. Cold Storage	71.9x 66.4 lr.	4	140	45	250,000	250,000
Carl B. Heine	56.7x 125.6 lr.	4	134	48	275,000	300,000
41st St., South Side, Lexington to Park Ave.						
Architects Offices, Inc.	150x98.9	18	114	62	$900,000	$2,200,000

Section 5, Volume 4, Block 1296—Park Ave., East Side, 41st to 42d St.

N.E.C.

Owner or Occupant	Size of Lot	Stories High	St. No.	Lot No.	Value Unimproved	Value with Improvements
Pershing Sq. Bldg. Corp.	197.6x 125.5	24	131	1	$4,800,000	$9,100,000
S.E.C.						
Lexington Ave., West Side, 41st to 42d St. S.W.C.						
Chanlex Corp.	197.6x 175 lr.	56	390	14	$6,000,000	$13,000,000
N.W.C.						
42d St., South Side, 3d to Lexington Ave.						
R. B. Goelet	120x197.6	42	162-128	46	$10,500,000	$10,000,000
S.E.C.						
42d St., South Side, Lexington to Park Ave.						
Bowery Sav. Bank	154.6 lr. x 197.6 lr.	16	120-10	61	$3,600,000	$6,500,000

Section 5, Volume 4, Block 1297—Lexington Ave., East Side, 43d to 42d St.

S.E.C.

Owner or Occupant	Size of Lot	Stories High	St. No.	Lot No.	Value Unimproved	Value with Improvements
Cooper Union for Advancement of Science & Art	200.10x 206 lr.	65	397	33	Exempt	Exempt
N.E.C.						
43d St., North Side, Lexington to 3d Ave.						
Webb & Knapp .... bar Cp.	52.10x 82.9 lr.	2	115	27	$450,000	$450,000
Thos. F. Fox	26x73.1	4	119	29	210,000	230,000
Webb & Knapp, Inc.	25x75.5 lr.	4	153	30	210,000	220,000
Webb & Knapp, Inc.	50x 100.5 lr.	5	155	31	525,000	650,000
3d Ave., West Side, 43d to 44th St. N.W.C.						
Webb & Knapp	200.10x 100 lr.	32	660-70	33	$3,200,000	$13,200,000

Section 5, Volume 4, Block 1298—Lexington Ave., East Side, 44th to 43d St.

Owner or Occupant	Size of Lot	Stories High	St. No.	Lot No.	Value Unimproved	Value with Improvements
Raydar Central Cp.	30.5x75 lr.	4	123	53	$550,000	$725,000
Lenbro Rlty. Corp.	19x90	4	421	20	180,000	200,000
Richd. Jay Rlty. Cp.	19x90	5	419	22	180,000	195,000
D. S. Levy et al.	41.4x 135 lr.	14	415	25	825,000	1,000,000
N.E.C.						
43d St., North Side, Lexington Ave. to 3d Ave.						
Provident Loan Soc.	16.8x100.5	1	135	135	$80,000	$100,000
L. J. Grossman et al.	16.5x100.5	1	137	26	80,000	100,000
Rose-Gran Corp.	20x100.5	4	131	37	96,000	106,000
St. Agnes R. C. Church	20x100.5	4	141	137	Exempt	Exempt
St. Agnes R. C. Ch.	105x100.5	1	143	38	Exempt	Exempt
3d Ave., West Side, 43d to 44th St. N.W.C.						
I. K. Egan	25.1x100	5	684	33	$225,000	$235,000
J. B. Altruder	60.2x100	5	686	34	320,000	335,000
S. B. Hoban & ano.	20.9x100	5	690	36	115,000	125,000
S. B. Hoban & ano.	20.9x100	5	692	135	115,000	125,000
694 3d Corp.	21.0½x80	5	694	37	100,000	120,000
696 Corp.	21.0½x80	5	696	38	100,000	103,000
Marian Est. Inc.	21x50	4	698	39	80,000	82,000
Marian Est. Inc.	21x50	4	700	40	116,000	117,000
S.W.C.						
44th St., South Side, 3d to Lexington Ave.						
Marian Est. Inc.	20x43	5	160	140	$70,000	$73,000
Church of St. Agnes	25.81x 100.5 lr.	4	150	41	Exempt	Exempt
St. Agnes' R. C. School	69.5 1.5x 100.5	6-6	154-160	43	Exempt	Exempt
Nujon Cp.	70x100.5	..	146	45	330,000	1,050,000
Dictore Rlty. Cp.	35x 200.10 lr.	4	136-138	48	235,000	270,000
Jacnell Assoc.	20x100.5	4	134	49	88,000	90,000
E. Auerbach	16.1x83	5	130	152	90,000	100,000
E. Auerbach	16.4x83	5	128	153	100,000	110,000
E. Auerbach	16.4x83	5	126	52	120,000	130,000
124 E. 44th St. Rlty. Corp.	16.4x83	6	124	51	140,000	150,000
P. J. Flannery	18.4x83	5	122	50	330,000	315,000
S.E.C.						

Section 5, Volume 4, Block 1299—Lexington Ave., East Side, 45th to 44th St.

Owner or Occupant	Size of Lot	Stories High	St. No.	Lot No.	Value Unimproved	Value with Improvements
Horn & Hardart Co.	75x70	1	124-30	51	$725,000	$775,000
David Loeb, Inc.	30.5x75	5	449	53	220,000	215,000
R. R. Co. Bldg et al.	100.5x75	14	443	32	1,000,000	1,760,000
N.E.C.						
44th St., North Side, Lexington to 3d Ave.						
Nassel Rlty. Cp.	100x100.5	9	137	23	$500,000	$750,000
117 E. 44th St. Co.	75x 200.10 lr.	3	147	27	900,000	1,550,000
3d Ave., West Side, 44th to 45th St. N.W.C.						
Internat'l Tailor Co.	100.5x170	25	702	28	$1,000,000	$4,700,000
Cornelius J. Cragan	25x95	5	710	37	125,000	135,000
Internat'l Tailor Co.	25x95	5	712	38	125,000	124,000
Internatl. Tailor Co.	23.6x95	4	714	39	135,000	136,000
F. Kosta	24.11x95	4	716	40	185,000	150,000
S.W.C.						
45th St., South Side, 3d to Lexington Ave.						
Children's Aid Soc.	75x100.5	6	124	41	Exempt	Exempt
Young Women's Christian Assn.	75x100.5	13	128	41	Exempt	Exempt
S.E.C.						

Section 5, Volume 4, Block 1300—43d St., North Side, Between Vanderbilt and Lexington Aves.

N.&S.E.C.

Owner or Occupant	Size of Lot	Stories High	St. No.	Lot No.	Value Unimproved	Value with Improvements
N. Y. C. & H. R. R. Co.	311.4x 200.10	31		61 NT1	$4,800,000	$10,000,000
N. Y. C. & H. RR. Co.	311.4x 200.10			61 HRR1	1,050,000	2,150,000
Exe. Ass'd in R.E.U.C. Ident No. 29-133.						
N. Y. C. R. R. Co.	60x200.10	..				
Lexington Ave., West Side, 43d to 44th St.						
N. Y. C. R. R. Co.	200.10x275	16	160	NT1	$1,100,000	$2,000,000
N. Y. C. RR. Co.	200.10x275		160	RR1	3,400,000	6,100,000
N.&S.W.C.						
Lexington Ave., East Side, 46th to 45th St. S.E.C.						
140 E. 46th St., Inc.	100.5x150	11	473	50	$1,250,000	$1,650,000
165 Lexington, Inc.	40.5x100	5	465	30	320,000	370,000
163 Rlty. Cp.	20x80.6	5	163	21	130,000	145,000
Cataline Paez Mc Manus	40x65 lr.	3	159	23	300,000	300,000
N.E.C.						
45th St., North Side, Lexington to 3d Ave.						
H. & M. Heller	21x60 lr.	1	131	123	$50,000	$55,000
H. & M. Heller	14x60	5	133	123	55,000	60,000
165 Lexington, Inc.	20x100.5	1	135	24	85,000	90,000
L. Doyle	15x100.5	4	137	124	75,000	90,000
S. & D. Breuse	22x100.5	5	139	25	90,000	110,000
S. & G. Prestigiacomo	20x100.5	4	141	26	80,000	95,000
Tara R. Corp.	20x100.5	3	113	27	80,000	85,000
David Lester & ano.	20x100.5	4	145	127	80,000	95,000
M. Kennedy	60x100.5	1	117	28	250,000	325,000
N. Y. Life Ins. Co.	20x100.5	4	155	32	90,000	100,000
3d Ave., West Side, 45th to 46th St. N.W.C.						
Tech Ins. & Ann.	200.10x110	28	720-734	33	$2,000,000	$9,700,000
S.W.C.						
46th St., South Side, 3d to Lexington Ave.						
Christ Cella, Inc.	33x100.5	3	160	42	$120,000	$165,000
Hopeman Bros. Inc.	32x100.5	5	156	44	115,000	210,000
Hopeman Bros. Inc.	15x100.5	5	152	116	51,000	64,000
J. Raymond Voight	17x100.5	5	150	16	61,000	81,000
118 E. 46th St. Rlty Cp.	16x100.5	5	118	146	54,000	69,000
M. Kolb	18x100.5	5	146	47	65,000	80,000

Section 5, Volume 4, Block 1301—Park Ave., East Side, 46th to 47th St.

N.E.C. & S.E.C.

Owner or Occupant	Size of Lot	Stories High	St. No.	Lot No.	Value Unimproved	Value with Improvements
N. Y. C. H. R. Co.	200.10x130	20	247	NT1	$2,650,000	$4,700,000
N. Y. C. R. R. Co.	200.10x130	20	217	RR1	650,000	925,000
Lexington Ave., West Side, 46th to 47th Sts. N.&S.W.C.						
N. Y. C. R. R. Co.	200.10x275	13	178	NT6	$3,475,000	$4,800,000
N. Y. C. R. R. Co.	200.10x276	13	476	RR6	725,000	1,025,000
Lexington Ave., East Side, 47th to 46th St. S.E.C.						
Uris Lexington, Inc.	200.10x270	30	177	25	$1,500,000	$16,500,000
N.E.C.						
3d Ave., West Side, 46th to 47th St. N.W.C.						
750 3d Ave.	200.10x 230.6	34	750	13	$2,500,000	$14,500,000
S.W.C.						

Section 5, Volume 4, Block 1302—Park Ave., East Side, 47th to 48th St.

N.&S.E.C.

Owner or Occupant	Size of Lot	Stories High	St. No.	Lot No.	Value Unimproved	Value with Improvements
N. Y. & Harlem R. R.	200.10x106	13	277	NT1	$6,350,000	$8,700,000
N. Y. Harlem R. R. Co.	200.10x105	13		RR1	$1,350,000	$2,800,000
Lexington Ave., East Side, 48th to 47th St. S.E.C.						
Hotel Lex. Assoc.	100.5x 174.6	35	515	51	$1,200,000	$3,000,000
N.E.C.						
C. Simonson	100.5x 50 lr.	15	507	21	500,000	825,000
47th St., North Side, Lexington to 3d Ave.						
Mark 25 Cp.	17x60	4	123	22	$60,000	$70,000
Murray Hill Est. Inc.	17x80	4	125	23	55,000	65,000
Geo. Lavelle	16x80	1	127	173	50,000	57,000
Hotel Lex. Assoc.	20x100.5	4	129	24	64,000	74,000
M. Neiva	20x100.5	1	131	25	64,000	74,000
J. D. Marraffino	17.6x100.5	5	133	125	58,000	68,000
J. D. Marraffino	17.6x110.5	5	135	26	56,000	64,000
J. H. Burns	16.8x100.5	3	137	27	53,000	58,000
M. E. Hogart, et al.	16.8x100.5	5	139	127	53,000	63,000
M. & Z. Comar	16.8x100.5	3	141	28	53,000	65,000
Towman Rlty. Cp.	16.8x100.5	5	143	29	53,000	58,000
145 E. 47th St. Cp.	16.8x100.5	4	145	129	53,000	61,000
E. D. Learnsy	16.8x100.5	4	147	30	53,000	63,000
3d Ave., West Side, 47th to 48th St. N.W.C.						
T. Homsley et al.	200.10x145	15	760	33	$1,400,000	$2,900,000
S.W.C.						
48th St., South Side, 3d to Lexington Ave.						
T. Homsley et al.	100.5x 100.5	18	152	43	$330,000	$1,050,000
S.E.C.						

Section 5, Volume 5, Block 1303—Park Ave., East Side, 48th to 49th St.

S.E.C.&N.E.C.

Owner or Occupant	Size of Lot	Stories High	St. No.	Lot No.	Value Unimproved	Value with Improvements
N. Y. C. R. R. Co.	200.10x150	13	299	NT1	$2,800,000	$1,700,000
N. Y. C. R. R. Co.	200.10x150	13	299	RR1	600,000	1,000,000
Lexington Ave., West Side, 48th to 49th St. N.&S.W.C.						
N. Y. C. R. R. Co.	200.10x205	11	530	NT11	2,800,000	6,100,000
N. Y. C. R. R. Co.	200.10x205	11	530	RR11	900,000	2,250,000
49th St., North Side, Park to Lexington Ave.						
N. Y. C. R. R. Co.	60x200.10	..		NT6	375,000	375,000
N. Y. C. R. R. Co.	60x200.10			RR6	75,000	125,000
Lexington Ave., East Side, 49th to 48th St. S.E.C.						
Shelton Hotel Assoc.	140.6x 145 lr.	37	527	58	$1,000,000	$1,200,000
401 Cp.	20x70	3	521	20	100,000	120,000
401 Cp.	20x70 lr.	1	519	21	110,000	120,000
517 Lex. Av. Cp.	20.5x70	3	517	22	100,000	210,000
N.E.C.						
48th St., North Side, Lexington to 3d Ave.						
J. P. C. Rlty. Cp.	20x 70.7 lr.	V		21	$60,000	$60,000
J. P. C. Rlty. Cp.	16x 70.7 lr.	V	143	25	60,000	60,000
Shelton Bldg. Corp.	20x 100.6 lr.	V	145	26	90,000	90,000
J. P. C. Rlty. Cp.	25x100.5	V	147	27	75,000	75,000
J. P. C. Rlty. Cp.	25x100.5	V	149	28	75,000	75,000
151 E. 48th St. Cp.	25x100.5	V	151	29	75,000	75,000
.. Rlty. Cp.	50x100.5	V	153	30	150,000	150,000
Charles & Co.	25x100.5	4	157	32	60,000	70,000
H. W. Gray	19x100.5	5	159	133	65,000	75,000
3d Ave., West Side, 48th to 49th St. N.W.C.						
G. A. Sussman & ano.	25.1x76	5	776	32	$125,000	$140,000
778 3d Ave. Cp.	18.10x76	3	778	34	70,000	73,000
E. Yudell	18.10x76	3	780	134	65,000	75,000

See last page for footnotes.

Owner or Occupant	Size of Lot	Stories High	St. No.	Lot No.	Value of Real Estate Unimproved	Value of Real Estate with Improvements Thereon
Lipsky et al.	18.10x76	3	782	35	65,000	67,000
J. S. Carter	18 10x76	3	784	36	65,000	67,000
Cebin Hldg. Cp.	20x100	4	786	88	80,000	85,000
788 3d Ave. Corp	20.4x100	4	788	38	80,000	95,000
Vincent Baldo	20x60	4	792	158	60,000	75,000
794 3d Ave Cp.	19 10x60	4	794	89	65,000	70,000
A Gullman	20 3x60	4	796	40	95,000	100,000
S.W.C.						
49th St., South Side, 3d to Lexington Ave.						
A. Gullman	20x60	1	158	140	$30,000	$53,000
Clara Frank	20x60	4	156	141	15,000	55,000
Eastman Hldg Cp.	75x100.5	9	154	41	235,000	440,000
Framos Realty	50x100.5	9	146	45	165,000	275,000
142 E. 49th St. Corp.	60x100.5	9	142	46	155,000	300,000
Section 5, Volume 4, Block 1304—Park Ave., East Side, 49th to 50th St. N.&S.E.C.						
N. Y. C. R. R. Co.	200.10x405	43	301	NT†	$6,700,000	$23,000,000
N. Y. C. R. R. Co.	200 10x405	43	301	RR1	1,000,000	1,300,000
N.&S.W.C.						
49th St., North Side, Lexington to 3d Ave. N.E.C.						
Belplaza Cp.	200 10 fr.x 126.3 fr	15	129	20	$2,000,000	$4,000,000
T. H. Birykel	18.9x100.5	4	143	25	50,000	60,000
Waldorf Bldg., Inc.	55.7x100.5	9	145	26	175,000	345,000
O. M. Below	18.5x100.5	5	154	28	45,000	60,000
155 E. 49th St. Corp.	60x100.5	10	163	22	185,000	365,000
Anesa Cp.	60x100.5	9	159	81	190,000	340,000
3d Ave., West Side, 49th to 50th St. N.W.C.						
Elwa Cp.	100.5x80	5	798	33	$425,000	$450,000
808 3d Ave. Cp.	20x100	4	806	37	80,000	82,000
J & H. Goldstein	20x100	1	810	38	80,000	85,000
Romaldo Restaurant	20x100	4	812	138	80,000	90,000
Andscope Rlty. Cp.	20x100	4	814	39	85,000	90,000
Netman Co.	20.5x100	4	816	40	120,000	140,000
S.W.C.						
50th St., South Side, 3d to Lexington Ave.						
San Carlos Hotel Cp.	100x100.5	15	154	41	$230,000	$980,000
Prudential Ins. Co.	100x100 5	V	140-146	45	330,000	330,000
S.E.C.						
Section 5, Volume 4, Block 1305—Park Ave., East Side, 50th to 51st St. S.E.C.&N.E.C.						
St. Bartholomew's Ch.	200.10x 250 fr.	2	321	1	Exempt	Exempt
Lexington Ave., West Side, 50th to 51st St. N.W.C.						
Catholic Charities	89x180 fr.	7	553	13	Exempt	Exempt
Gen'l Electric Rlty. Corp.	111.10x 155 fr.	48	574	60	$1,300,000	$5,150,000
S.W.C.						
Lexington Ave., East Side, 51st to 50th St. S.E.C.						
Loew's Theatre R.	60.5x100	1	573	50	$475,000	$500,000
Loew's Theatre R.	50x320 fr.	3	571	53	1,300,000	1,450,000
Beverly Hotel Co.	100.5x 71.3 fr	25	565	20	675,000	1,550,000
N.E.C.						
50th St., North Side, Lexington to 3d Ave.						
131 E. 50th St. Cp.	113.9x 105.5 fr.	3	131-41	23	$360,000	$680,000
Arilaine Rlty. Cp.	75x100	9	145	28	235,000	485,000
R. Schwartz R. Cp.	53x100.5	7	153	32	185,000	275,000
3d Ave., West Side, 50th to 51st St. N.W.C.						
P. Doelger Brew. Co.	60.5x107	V	818	33	$200,000	$290,000
Peter Doelger, Inc.	25x107	V	822	35	105,000	105,000
Chapiro Rlty. Corp.	25x107	1	824	36	105,000	110,000
N. Y. Girl Scouts	100 5x100	13	836	40	120,000	*600,000
S.E.C.						
Section 5, Volume 4, Block 1306—Park Ave., East Side, 51st to 52d St. S.E.C.&N.E.C.						
Ambassador Hotel Corp.	200.10x 179.1	17	341	3	$2,300,000	$4,700,000
51st St., North Side, Park to Lexington Ave.						
N. Y. City P. S. 18.	485.11x 200.10 fr	4	121	11	Exempt	Exempt
Lexington Ave., West Side, 51st to 52d St. N.W.C.						
Buela Rlty. Cp.	40.5x90	6	576	13	$360,000	$410,000
Jimjon Cp.	20x90	1	580	15	120,000	123,000
Woodsam Asso., Inc.	40x90	1	583	16	240,000	290,000
City Bank Farmers' Trust Co.	100.5x90	2	590	53	760,000	825,000
S.W.C.						
Lexington Ave., East Side, 52d to 51st St. S.E.C.						
52 & Lex. Corp	60 5x100	6	593	50	$400,000	$450,000
Prudential Ins. Co.	150 5x 225 fr.	34	575	23	2,200,000	12,300,000
N.E.C.						
51st St., North Side, Lexington to 3d Ave. / 3d Ave., West Side, 51st to 52d St. N.W.C.						
830 Third Ave. Co.	200x195	V		33	$1,700,000	$1,700,000
S.W.C.						
52d St., South Side, 3d to Lexington Ave.						
Winland Rlty. Cp.	65x100.5	9	158	42	$190,000	$410,000
146 E. 52d St. Corp.	65x100.5	9	146	45	250,000	505,000
52d St., South Side, Lexington to Park Ave.						
Gladstone Hotel Inc.	90x100.5	16	114	53	$400,000	$900,000
Gladstone Hotel Inc.	25x100 5	3	112	56	110,000	135,000
Ambassador Hotel Corp.	25x100 5	6	140	67	110,000	120,000
Catholic H. S. Assn.	63.4x100.5	8	106-108	69	Exempt	Exempt
Al Schacht, Inc.	89.4x79.5	4	102	70	215,000	290,000
Section 5, Volume 4, Block 1307—Park Ave., East Side, 52d to 53d St. N.E.C.						
J. E. Seagram & Sons	200.10x 202 fr.	V	361-375	1	$5,000,000	$26,000,000
S.E.C.						
Lexington Ave., West Side, 52d to 53d St. N.W.C.						
Young Women's Ch. Assn. of U. S. A.	100.5x 110 fr.	10	598	14	Exempt	Exempt
Young Women's Ch. Assn. of N. Y. C.	100.5x103	10	600	59	Exempt	Exempt
S.W.C.						
Lexington Ave., East Side, 53d to 52d St. S.E.C.						
615 Lexington Inc.	20.5x80	5	615	60	$175,000	$210,000
Katherine Naughton	60x80	4	611	61	340,000	370,000
Pioneer Enterprises	20x80	1	607	53	105,000	120,000
Monrovia Rlty. Co. Inc.	16.8 2-5x 100	5	605	20	100,000	110,000
Monrovia Rlty. Co. Inc.	16.8 2-5x70	5	603	120	80,000	90,000
Monrovia Rlty. Co. Inc.	16.8 2-5x70	5	601	21	80,000	90,000
Beekman Est. Corp.	61.6 4-5x85	4	595	23	400,000	500,000
N.E.C.						
53d St., North Side, 3d to Lexington Ave.						
E. B. Van Aken	15x 84.4 3-5	4	139	125	$45,000	$55,000
A. Eketman	17x100.5	4	141	24	45,000	60,000
Astar Rlty. Cp.	53x100 5	9	151-45	27	250,000	500,000
A [illegible]	25x100 5	6	153	28	60,000	80,000
Waldorf Management Co	81.5x 100.5 fr.	9	155	29	280,000	645,000
3d Ave., West Side, 52d to 53d St. N.W.C.						
M. M. O'Brien	25.5x 107.9 fr.	4	858	33	$145,000	$175,000
B. M. Fass	25x106 4	4	860	34	100,000	110,000
B. Fass / Fass	25x 104.11 fr	4	862	35	95,000	105,000
B. M. Fass	16 8x 103 6 fr.	4	864	36	63,000	68,000
866 3d Ave. Hldg. Cp.	16.8x 102.7 fr.	4	866	136	63,000	68,000
Berlandia Hldg. Cp.	16 8x 101 8 fr.	4	868	37	63,000	68,000
J. & S. Carter	50x75	4	870	38	165,000	175,000
L. W. Abrons	25.5x75	2	874	40	125,000	140,000
S.W.C.						
53d St., South Side, 3d to Lexington Ave.						
D Mall, Inc.	22x75.5	4	162	140	$60,000	$65,000
A. J. Parella	28.6x 100.5 fr.	5	160	41	75,000	90,000
A. J. Paretta	20x100.5	5	158	42	66,000	66,000
N. Vanger	60x100.5	4	156	43	145,000	170,000
Fredk. Bohmfolk	25x100.5	5	152	45	70,000	90,000
Car-Bon Rlty.	25x100.5	5	150	46	70,000	90,000
Sarey Rlty. Cp.	21x100.5	5	148	47	60,000	75,000
H. J. Block	25x100.5	3	146	48	75,000	90,000
Ho. Choy Rlty. Co.	23x100 5	3	142	49	90,000	105,000
R. M. Goelet	20x100 5	2	140	149	80,000	90,000
Section 5, Volume 4, Block 1308—Park Ave., East Side, 53d to 54th St. N.E.C.						
City Bank Farmers Tr Co.	200 10x 405 fr.	40	381-99	1	$7,000,000	$13,800,000
Lexington Ave., West Side, 53d to 54th St. N.W.C. S.W.C.						
Lexington Ave., East Side, 54th to 53d St. S.E.C.						
St. Peters Luth. Ch.	60.5x80	1	635	50	Exempt	Exempt
St. Peters Luth. Ch.	20x80	4	629	152	$95,000	$105,000
A. B. Moldenke	20x80	4	627	58	95,000	105,000
A. B. Moldenke	20x64	4	625	20	85,000	95,000
623 Lexing. Ave. Re.	20x64	4	623	21	85,000	95,000
E. D. Lawler	20x64	4	621	121	85,000	95,000
Torned Realty Co.	20x64	4	619	22	95,000	115,000
M Realty Co.	20.5x64	5	617	23	145,000	175,000
N.E.C.						
53d St., North Side, Lexington to 3d Ave.						
A. Corino	18x100.5	3	137	122	$70,000	$75,000
H. S. M. Rlty. Cp.	35.10x 100.5	4	141	24	120,000	190,000
Atlantic Ests., Inc.	53.6x100.5	6	145-147	25	165,000	255,000
W. J. Saylor	17 10x 400.5	4	149	428	50,000	65,000
J. H. N. Rlty.	17.10x 100.5	4	151	27	50,000	55,000
J. H. N. Rlty.	53x100 5	6	153-157	28	160,000	225,000
Accolade Rlty. Cp.	27.7x100.5	5	159	31	75,000	100,000
Frederico Const. & Rlty. Co.	27.4x100.5	5	161	32	75,000	90,000
Henal Estates, Inc.	20x100 5	5	163	133	60,000	65,000
3d Ave., West Side, 53d to 54th St. N.W.C.						
Walchlower Corp.	24x75	5	876	33	$115,000	$140,000
L. Zucker	25x75	5	878	34	80,000	90,000
L. Zucker	26x75	5	880	35	80,000	90,000
L. Zucker	25x75	5	882	36	75,000	85,000
Schutte R. E. Co.	0.5x16	V	..	136	500	500
Graydun Rlty. Cp.	20x70	5	884	37	55,000	58,000
Graydun Rlty. Cp.	20x70	5	886	137	55,000	58,000
154 E. 54th St. Corp.	20x70	5	888	38	55,000	60,000
154 E. 54th St. Corp.	20x70	5	890	39	60,000	65,000
154 E. 54th St. Corp.	20.5x70	5	892	139	90,000	100,000
S.W.C.						
54th St., South Side, 3d to Lexington Ave.						
154 E. 54th St. Corp.	49x 100.5 fr.	5	156-164	40	$140,000	$180,000
154 E. 54th St. Corp.	19x 100.5 fr.	5	152	42	50,000	70,000
J. F. Howard	19x100.5	4	150	43	50,000	65,000
J. H. Naughton	19x100.5	4	148	143	50,000	60,000
Redale Rlty.	19x100.5	4	146	44	50,000	70,000
Med. Chambers, Inc.	71.5 1-7x 100 5	18	138	45	170,000	750,000
J. S. Landa	17 10x 100.5	4	136	147	45,000	60,000
St. Peter's Lu. Ch.	35.8 4-7x 100 5	4	134	46	Exempt	Exempt
St. Peter's Lu. Ch.	20x100.5	4	130	149	Exempt	Exempt
S.E.C.						
Section 5, Volume 4, Block 1309—Park Ave., East Side, 54th to 55th St. N.E.C.						
Park 54th St. Cp.	100 5x90	16	405	1	$1,000,000	$3,400,000
M. I. Kaplan & ano	25x90	2	407	72	155,000	170,000
17 Pa[illegible] Av. Cp	75.5x106.9	18		8	850,000	1,000,000
S.E.C.						
54th St., North Side, Park to Lexington Ave.						
Brush, Inc.	34.9x100.5	4	441	5	$135,000	220,000
Slope Rltys., Inc.	33.8x 100.5	5	115	6	135,000	240,000
127-9 E 54th St Cp.	16.10x 100.5	5	119	7	65,000	90,000
P. M. Duncan	16.10x 100.5	5	121	107	65,000	90,000
Finlay Departments	57 6x100 5	5	123	8	280,000	430,000
Lexington Ave., West Side, 54th to 55th St. N.W.C.						
S Goldman, et al	100 5x 146.2	15	635	14	$1,000,000	$2,750,000
Cong Ahawath Chesed and Shaar Hashomayim	100 5x140	1	653	64	Exempt	Exempt
S.W.C.						
Lexington Ave., East Side, 55th to 54th St. S.E.C.						
136 E 55th St., Inc.	150.5x 168.9	V	655	50	$1,250,000	$3,850,000
415 Madison, Inc.	25x100	5	641	22	135,000	145,000
W Kramer, ano.	25.5x100	5	639	23	185,000	190,000
N.E.C.						
54th St., North Side, Lexington to 3d Ave.						
Clarkdale Ests., Inc.	97x100 5	9	161-147	24	$275,000	$460,000
153 East Realty Cp.	28x100 5	5	153	28	70,000	75,000
Holt Estates	25x100.5	5	155	29	60,000	72,000
157 East Corp.	25x100.5	3	157	30	60,000	65,000
159 East Rlty. Corp.	25x100.5	4	159	31	60,000	75,000
Big City Rlty. Co., Inc.	25x100.5	4	161	32	65,000	90,000
Big City Rlty. Co., Inc.	20x25.5	4	163	132	20,000	25,000
3d Ave., West Side, 54th to 55th St. N.W.C.						
F. Jaffin	25.5x75	5	894	33	$105,000	$115,000
L. Kleinman	25x95	5	896	34	90,000	95,000
898 3d Ave. Co.	25 5x75	5	898	35	85,000	95,000
P Schmidberger	25x95	5	900	36	85,000	95,000
P. W. Anderson	25x95 2½	5	902	37	85,000	90,000
P W. Anderson	25 10x 95 2½	5	904	38	85,000	90,000
163 E. 55th St., Inc.	48.7x 95.1 fr.	6	906	39	240,000	290,000
S.W.C.						
55th St., South Side, 3d to Lexington Ave.						
160 E. 55th St. Cp.	50x100 5	8	160	41	$135,000	$440,000
W. V. Semel	24 10x 100.5 fr.	5	154	42	65,000	90,000
Rominath Rty. Corp.	25x100.5	3	153	44	65,000	85,000
D. F. Soms	18.9x100.5	4	150	45	48,000	73,000
McMillen, Inc.	18.9x100.5	4	148	46	48,000	63,000
T. C. Baker & ano.	18.9x100.5	4	146	146	49,000	63,000
55th St., South Side, Lexington to Park Ave.						
Begon, Inc.	25x100.5	4	124	62	90,000	140,000
Pergamon Press, Inc.	18.9x100.5	5	122	63	65,000	90,000
J. Lomberdo, Inc.	18.9x100.5	5	120	64	65,000	105,000
Wellon D. Becket	37.6x100.5	5	116	65	140,000	230,000
Gordon Pollock	18.9x100.5	6	114	66	65,000	90,000
R. G. Constr. Co.	18.9x100.5	4	112	67	65,000	82,000
Ricomar Rlty. Cp.	18.9x100.5	5	110	68	65,000	105,000
Section 5, Volume 4, Block 1310—Park Ave., East Side, 55th to 56th St. N.E.C.						
Rhode Island Cp.	200.10x 146 fr.	31	421-429	1	$2,900,000	$12,200,000
55th St., North Side, Park to Lexington Ave.						
L. E. Arrutt	18 9x100.5	3	113	7	$65,000	$80,000
S. C. Moss	18.9x100.5	4	115	8	65,000	90,000
Bruce Barton	18.9x100.5	5	117	108	65,000	95,000
Chas. F. Noyes	18.9x100.5	5	119	9	65,000	85,000
Gilgras Cp.	18.9x100.5	4	121	10	65,000	75,000
A. C. Stifel, Jr.	18.9x100.5	5	123	11	65,000	90,000
A. C. Stifel, Jr.	18.9x100.5	5	125	111	65,000	95,000
Portchester Rty. Cp.	18.9x100.5	5	127	12	65,000	80,000
Gilgras Cp.	18.9x100.5	5	129	13	70,000	85,000
Darnell Rlty. Corp.	17x100.5	5	131	114	70,000	80,000
Lexington Ave., West Side, 55th to 56th St. N.W.C.						
De Vance Rlty. Corp.	20.5x73	5	656	14	$140,000	$155,000
Fredland Rlty. Cp.	20x73	5	658	15	95,000	115,000
L. L. Cohens Mkt. Inc.	20x73	5	660	16	85,000	95,000
Darnel Rlty Corp.	40x73	5	662	17	175,000	195,000
Darnel Rlty Corp.	24.6x90.5	5	666	56	125,000	140,000
Darnel Rlty. Cp	20.6x90	4	668	57	105,000	110,000
Darnel Rlty. Cp.	20 6x0.6	.	.	157	100	100
Darnel Rlty. Cp.	37x90 6	4	670	58	200,000	225,000
Darnel Rlty. Cp	18.5x56.6	4	674	59	110,000	120,000
S.W.C.						
Lexington Ave., East Side, 56th to 55th St. S.E.C.						
Lex. 56th St. Cp.	100.5x145	15	675	60	$850,000	$2,800,000
Raymond Rlty. Cp.	20x80	5	665	20	85,000	115,000
Martlyn Co.	20x80	5	663	21	85,000	100,000
Lex. Hldg. Cp.	60.5x80	8	655-61	22	350,000	590,000
N.E.C.						
55th St., North Side, Lexington to 3d Ave.						
Regan Bldg. Cp.	95x100.5	12	151	24	$290,000	$1,250,000
155 Agency Cp.	130x100.5	4	143	27	390,000	400,000
Wm. A. McDonough	20x100.5	3	157	32	52,000	57,000
Dorothea Ziegler	20x75.5	5	159	133	50,000	65,000
3d Ave., West Side, 55th to 56th St. N.W.C.						
Marion S. Kraus	25.5x75	5	914	33	$105,000	$120,000
C. J. M. Corp.	25x75	5	916	34	80,000	85,000
C. J. M. Corp.	25x75	5	918	35	75,000	80,000
N Farhadt	25x95	5	920	36	85,000	100,000
M S. Baird	25x95	5	922	37	85,000	95,000
L. L. Cohen Market Inc.	25x95	5	924	38	85,000	95,000
Jessica Jebiley ano.	25x75	5	926	39	80,000	95,000
Jessica Jebiley ano	25 5x75	5	928	40	105,000	125,000
S.W.C.						
56th St., South Side, 3d to Lexington Ave.						
Jessica Jebiley, ano.	20x50.5	4	164	110	$40,000	$50,000
W. C. Stegelbaum	60x100.5	12	162	41	135,000	425,000
— Welaner	90x100.5	12	158	43	260,000	1,025,000
Man. Importers	40x100.5	3	146-8	47	100,000	150,000
56th St., South Side, Lexington to Park Ave.						
Darnel Rlty. Cp.	34x18 5	2	134	159	$45,000	$47,000
Darnel Rlty. Cp.	19 6x100.5	4	132	60	75,000	60,000
Mor. Ming. Inc.	40x100.5	5	130	61	150,000	250,000
Backroom, Inc.	20x100.5	5	126	152	72,000	92,000
Backroom, Inc.	20x100.5	5	124	63	72,000	107,000
Backroom, Inc.	20x100.5	4	122	64	72,000	97,000
Knott Rlty. Assocs.	63x100.5	15	120	65	240,000	1,150,000
S.E.C.						
Section 5, Volume 4, Block 1311—Park Ave., East Side, 56th to 57th St. N.E.C.						
Mutual Benefit Life	200.10x90	21	441-455	1	$2,300,000	$7,800,000
S.E.C.						
56th St., North Side, Park to Lexington Ave.						
111 E. 56th St. Cp.	150x100 5	21	109	5	$575,000	$2,150,000
125 E. 56th St. Cp.	20x100.5	5	125	11	72,000	110,000
Samuel Carmel	20x100.5	5	127	12	72,000	100,000
129 E. 56th St. Corp.	12.6x100.5	4	129	18	45,000	60,000
Dover Doeurves Co.	12.6x100.5	4	131	112	50,000	65,000
Rowena S. Barnum	16x50.5		133	113	45,000	55,000
680 Lex. Ave. Co.	16x50 5	4	135	114	50,000	60,000
Lexington Ave., West Side, 56th to 57th St. N.W.C.						
Dapac Rlty. Corp.	17.1x58	4	678	44	$105,000	$120,000
680 Lex. Cp.	16.8x58	4	680	15	75,000	85,000
682 Tennanah Rlty. Co.	16.5x58	4	682	115	65,000	80,000
J Ornstein, et al.	16.8x90	5	684	16	85,000	90,000
J. Ornstein, et al.	33.4x90	5	686	17	170,000	210,000
Avalon Cp.	75x90 fr.	17	690	58	700,000	1,300,000
S Shapiro	25.6x22.6	6	698	59	90,000	115,000
S.W.C.						
Lexington Ave., East Side, 57th to 56th St. S.E.C.						
Westover Mills, Inc.	50.5x100	19	695	60	$460,000	$1,050,000
Hedge Realty Corp.	49.6x100	15	687	52	290,000	570,000
Dan'l Hennessy Est.	20.6x72	5	685	30	60,000	95,000
Dan'l Hennessy Est.	20x72	5	683	120	60,000	95,000
Dan'l Hennessy Est.	20x72	5	681	31	80,000	95,000
677 Lexington Ave.	40.5x93	2	677	25	285,000	315,000
N.E.C.						
56th St., North Side, Lexington Ave. to 3d Ave.						
Yorks Assocs., Inc.	133x100	5	141	23	$425,000	$1,100,000
155-165 E. 56th St. Assoc.	95x80.5	V	155	29	250,000	250,000
3d Ave., West Side, 56th to 57th St. N.W.C.						
Am. Jew. Comm.	75 5x 100 fr.	V	934	33	$95,000*	$365,000
940 3d Ave., Inc.	25x95	5	940	36	90,000	95,000
942 Third Ave. Rlty.	25x95	5	942	37	90,000	95,000
Saco Assocs.	25x95	6	944	38	85,000	135,000
D. Hennessy et al. Trustee	50.5x95	5	946-48	40	350,000	400,000
S.W.C.						
57th St., South Side, 3d to Lexington Ave.						
F. H. Cohen et al.	50x100.5	4	158	41	$240,000	$260,000
City of New York.	57x 120.5 fr.	1	153	44	Ass'd R E Corp 1B-913-41	
H. H. Rice	18x100.5	3	148	45	80,000	90,000
J. Brause	25x100 5	4	146	46	115,000	135,000
Wonder Rlty Corp.	37 6x100 5	7	142-44	48	180,000	195,000
Huntingtn. Hrtford.	37.6x100.5	6	140-38	49	190,000	230,000

See last page for footnotes.

Owner or Occupant	Size of Lot	Stories High	St. No	Lot No	Value of Real Estate Unimproved	Value of Real Estate with Improvements Thereon
57th St., South Side, Lexington to Park Ave.						
H. & M. Lax ..	16.6x100.5	5	126	60	$95,000	$110,000
R. E. Christiansen..	16x100.5	5	124	61	95,000	105,000
Relmac, Inc. ...	16x100.5	5	122	161	95,000	110,000
Gould Rlty.	16x100.5	5	120	62	95,000	110,000
Sidchar Rlty. Cp.	20x100.5	5	118	63	120,000	180,000
C Finkelstein	20x100.5	5	116	64	120,000	140,000
57 St. Dorchester Inc.	120.6x100.5	19	110/112	65	825,000	3,000,000
Section 5, Volume 4, Block 1312—Park Ave., East Side, 57th to 58th St.						
N.E.C.						
Ritz Assoc.	50.5x 130 Ir.	42	469	1	$1,300,000	$3,200,000
475 Park Av. Cp	120.5x 147 Ir.	13	471	69	$1,150,000	$2,650,000
S.E.C.						
57th St., North Side, Park to Lexington Ave.						
E. L. Lane	20x100.5	5	115	6	$120,000	$135,000
E. L. Lane	20x100.5	5	117	7	120,000	135,000
A. F. Mason	20x100.5	5	119	107	120,000	145,000
D. F. Wallace	20x100.5	5	121	8	120,000	130,000
D. F. Wallace	20x100.5	5	123	9	120,000	135,000
Dowa Rlty Corp. ..	75x100.5	8	127	10	480,000	630,000
Dowa Rlty Cp	20x60.5	5	131	13	85,000	100,000
137 E. 57th St., Inc.	40x60.5	2	133	14	180,000	195,000
Lexington Ave., West Side, 57th to 58th St.						
N.W.C.						
137 E. 57th St. Corp.	60.5x40	6	700	15	$280,000	$350,000
J. L. Rosenthal	22.10x100	5	708	115	125,000	115,000
D. F. Wallace	17.2x100	5	710	116	90,000	105,000
D. F. Wallace	20x60	4	712	61	90,000	110,000
E. K. Kramer et al.	20x68.9	4	714	58	65,000	105,000
Diamond Rlty Co.	40x68.9	2	718	59	180,000	200,000
Dome Rlty. Corp...	20.5x68.9	4	720	60	135,000	140,000
S.W.C.						
Lexington Ave., East Side, 57th to 58th St.						
S.E.C.						
Modern Indus. Bank	80.5x85	5	721	50	$450,000	$455,000
Manufacturers Trust Co.	40x105	1	713-711	20	210,000	315,000
Lasros Rlty. Corp..	20x68	2	709	120	60,000	90,000
Lasros Rlty. Corp..	20x60	4	707	21	70,000	80,000
129 E. 57th St. Corp	40.5x68	5	703	23	270,000	400,000
N.E.C.						
57th St., North Side, Lexington to 3d Ave.						
I. A. & D. C. Watts	17x80.5	4	141	122	$70,000	$80,000
Sel-Leaven Inc.	17x80.5	4	143	123	70,000	85,000
E. A. Kimmel & ano.	50x100.5	12	145	24	260,000	605,000
Inch Corp.	25x100.5	3	149	26	110,000	130,000
Ribes Rlty. Corp...	25x100.5	3	151	27	110,000	125,000
Edward Edman	100x100.5	V	153	23	600,000	600,000
3d Ave., West Side, 57th to 58th St.						
N.W.C.						
Rhode Island Cp.	100.5x120	19	952-960	33	$750,000	P$750,000
Selma S. Bloom et al	25.5x95	5	962	37	90,000	95,000
Chas. Weiss	25x95	5	966	39	100,000	105,000
Bertha D. Bohnfals	25x95	5	968	40	135,000	150,000
S.W.C.						
58th St., South Side, 3d to Lexington Ave.						
R. K. O. Proctor Cp.	240x 100.5 Ir.	1	163	41	$825,000	$875,000
58th St., South Side, Lexington to Park Ave.						
D. F. Wallace ...	37.6x 100.5 Ir.	4	134	60	$150,000	$175,000
Ford Prods., Inc.	37.9x100.5	2	130	62	135,000	200,000
Genealogical & Bio. Soc.	57x100.5	5	126	63	30,000	*55,000
I. & G. Brause	57x100.5	9	116	65	215,000	335,000
H. Corlet	57x100.5	4	110	68	225,000	300,000
Section 5, Volume 4, Block 1313—Park Ave., East Side, 58th to 59th St.						
N.E.C.						
58th & Park Ave., Inc.	75.5x90	14	481	1	$750,000	$925,000
Trustee of St. Patricks Cathedral ..	125.5x90	5	487	44	725,000	*650,000
S.E.C.						
58th St., North Side, Park to Lexington Ave.						
Tocoa Corp.	125x100.5	3	115	5	$500,000	$525,000
City of New York..	66.6x100.5	4	121-127	10	Exempt	Exempt
Lexington Ave., West Side, 58th to 59th St.						
N.W.C.						
Winmore Rlty. Corp	80.5x 107 Ir.	14	722	14	725,000	1,450,000
A. Pitzipio Est.....	20x70	4	780	17	95,000	105,000
Federation Jewish Philantrophies ...	60x165	17	782	56	690,000	*2,630,000
Lyman G. Rlty. Co.	20x75	6	788	58	150,000	165,000
Lyman G. Rlty. Co.	20.5x75	5	740	59	250,000	290,000
S.W.C.						
Lexington Ave., East Side, 59th to 58th St.						
S.E.C.						
Catherine Dillon, et al.	80.5x95	2	741	60	$800,000	$900,000
Evelyn R. Hardart.	17.9x95	1	729	20	110,000	120,000
C 58th Rlty. Co. ..	18x95	5	727	21	95,000	105,000
C 58th Rlty. Co. ..	18.5x75	5	725	22	110,000	125,000
C 58th Rlty. Co. ..	32x75	5	723	23	255,000	600,000
N.E.C.						
58th St., North Side, Lexington to 3d Ave.						
C 58th Rlty. Co. ..	19x50.5	4	135	123	45,000	50,000
3d Ave., West Side, 58th to 59th St.						
N.W.C.						
Lyman G. Rlty. Co.	20.5x100	5	972	33	$160,000	$180,000
Mt. Zion Hosp.......	25x100	1	974	34	125,000	135,000
983 Third Ave Cp. ..	79.11x 60 Ir.	2	984	40	425,000	450,000
S.W.C.						
59th St., South Side, 3d to Lexington Ave.						
140 E. 56th St. Corp.	40x150.5	2	162-164	42	$650,000	$760,000
J. J. Ford	225x 200.10 Ir.	4	150	43	$2,250,000	$2,300,000
59th St., South Side, Lexington to Park Ave.						
St. James Hldg. Cp.	50x100.5	4	122	63	$250,000	$325,000
Manelon Rlty. Cop.	25x100.5	6	116	65	120,000	170,000
C. B. S.	25x100.5	5	114	66	120,000	125,000
Tocoa Corp.	50x100.5	4	112	67	250,000	255,000

Total Assessed Valuation, Section 5, Volume 4 ....$191,454,000 $459,777,500

EXEMPT PROPERTY

Section 5, Volume 4.

Owner or Occupant	Size of Lot	Stories High	St. No	Lot No	Value of Real Estate Unimproved	Value of Real Estate with Improvements Thereon
Cooper Union for Advancement of Science & Art.....	200.10x 206 Ir.	63	1297	23	$6,000,000	$18,600,000
St. Agnes R. C. Ch.	30x100.5	4	1293	127	96,000	106,000
St. Agnes R. C. Ch.	106x100.5	4	1291	28	550,000	625,000
Church of St. Agnes	25.6x 100.5 Ir.	4	1296	41	100,000	110,000
St. Agnes R. C. School	89.5x100.5	8	1296	42	425,000	475,000
Children's Aid Soc.	75x100.5	5	1297	44	325,000	650,000
Y. W. C. A.	75x100.5	12	1229	41	350,000	650,000
St. Barthol Church	200 Ins 20 Ir.	3	1236	1	4,000,000	5,000,000
Catholic Charities	99x100	7	1276	18	1,200,000	1,600,000
N. Y. Girl Scouts	100.5x100	13	1206	40	500,000	900,000
The City of New York, P. S. No 18	135x 200.10 Ir.	4	1206	11	950,000	1,000,000
Catholic H. S. Assn.	53.4x100.5	8	1206	40	210,000	300,000
Y. W. C. Assn. ...	200.10x 110 Ir.	10	1207	14	825,000	1,275,000
St. Peter's German						
Y. W. C. A. of N. Y. C.	100.5x100	10	1207	59	500,000	1,200,000
Luth. Church Parish House	35.5x100.5	4	1205	45	100,000	140,000
German Evan. Luth. Ch. St. Peters ..	20x100.5	4	1208	112	65,000	75,000
St. Peter's German Luth. Church	60.5x90	1	1209	00	200,000	450,000
Ahavath Chesed Shaar Hashomayim Cong.	100.5x100	1	1207	58	900,000	1,000,000
Am. Jewish Comm.	75.5x100	8	1211	53	255,000	915,000
N. Y. Genealogical..	57x100.5	5	1212	60	185,000	345,000
Trustee St. Patrick's Cathedral	125.5x90	5	1318	4	50,000	60,000
Trustee St. Patrick's Cathedral	125.5x90	5	1313	4	575,000	1,200,000
City of N. Y.	66x100.5	4	1312	10	250,000	300,000
Federation of Jew. Philanthropies ...	60x165 Ir.	16	1213	56	110,000	1,320,000

Total Exempt Valuation, Section 5, Volume 4 ....$19,301,000 $33,791,000

State of New York, City of New York, County of New York, ss.

I, Harry G. Wilson one of the Assessors of The City of New York, do depose and swear that the foregoing volume, numbered 4, Section 5, is one of the following volumes Section 5, Volumes 4 and 5, which together contain a detailed statement of all the taxable property embraced within the district assigned to me by the President of the Tax Commission of The City of New York for assessment under his direction and entered in the Annual Record of the Assessed Valuation of Real Estate in the Borough of Manhattan in The City of New York for the fiscal year July 1, 1960 to June 30, 1961

That I have personally examined each and every house, building, lot, pier and other taxable property within said district, that in said volumes are set down and given the description the Street, the Section or Ward, Block and Lot and Map or Identification numbers of said Real Estate embraced within such district, the sum for which, in my judgment, each separately assessed parcel of Real Estate would sell under ordinary circumstances if it were wholly unimproved and separately stated, the sum for which the same parcel would sell under ordinary circumstances with the improvements, if any, thereon; also the name of the owner or occupant thereof, so far as the same is known; also any other information which the President of the Tax Commission required.

HARRY G. WILSON Assessor

Sworn to before me this 28th day of January, 1960

JACOB MARKOWITZ, Justice of the Supreme Court of the State of New York.

Owner or Occupant	Size of Lot	Stories High	St. No	Lot No	Value of Real Estate Unimproved	Value of Real Estate with Improvements Thereon
Section 5, Volume 5, Block 1314—3d Ave., East Side, 40th to 41st St.						
N.E.C.						
Galbreath Ruffin Co.	197.6x355		621-635	9	$3,600,000	P$3,825,000
The City of N. Y. ..	50x197.0		213 E. of 9		Exempt	Exempt
News Bldg. Corp...	37x98.9	5	239	19	$90,000	$100,000
News Bldg. Corp.	37.95x9	5	241	20	95,000	105,000
2d Ave., West Side, 40th to 41st St.						
N.W.C.						
749-757 2 Ave. Corp	49x81	6	747-719	21	$210,000	$225,000
749-757 2 Ave. Corp..	49.9x81	6	753-751	23	160,000	175,000
749-757 2 Ave. Corp..	24½x105	4	757	25	90,000	95,000
L. Talbi	36x75	1	761	27	110,000	115,000
Press Rlty.	38x75	4	765	28	160,000	170,000
S.W.C.						
41st St., South Side, 2d to 3d Ave.						
242 E. 41st St. Rlty.	26x74.03½	5	242	128	$65,000	$70,000
News Syndicate	171.6x 200 Ir.	1	240	29	875,000	2,100,000
Section 5, Volume 5, Block 1315—3d Ave., East Side, 41st to 42d St.						
N.E.C.						
649 3d Ave Re. Cp.	197.6x105	6	639	1	$3,000,000	$3,600,000
2d Ave., West Side, 41st to 42d St.						
N.W.C.						
News Syndicate Co.	197.6x155	36	773-767	24	$4,600,000	$17,000,000
S.W.C.						
42d St., South Side, 2d to 3d Ave.						
City of N. Y., P. S. 27	150x 197.5 Ir.	4	214	44	Exempt	Exempt
Junior Building, Inc.	25x 77.9½ Ir.	6	202	48	$125,000	$130,000
Section 5, Volume 5, Block 1316—2d Ave., East Side, 42d to 43d St.						
N.E.C.						
Fondur Rlty. Cp. .	100.5x80	2	661-69	1	$300,000	$330,000
Beodur Rlty. Cp...	40x80	3	671	50	206,000	215,000
Ruded Rlty.	20x80	5	675	146	100,000	105,000
St. Dur Rlty. Cp.	20x80	3	677	48	110,000	115,000
Delbro Rlty., Inc. .	20.5x80	5	679	47	160,000	170,000
S.E.C.						
43d St., North Side, 2d to 3d Ave.						
Harry Casper ...	175x 200.10 Ir.	20	205-17	5	$2,100,000	$5,600,000
Railway Exp. Agcy., Inc.	180x 200.10 Ir.	7	219-27	12	1,850,000	2,100,000
2d Ave., West Side, 42d to 43d St.						
N.W.C.						
235 E. 42 St. Assoc.	100.5x225	5	785-91	23	$2,300,000	$32,300,000
801 Second Ave. Cp.	100.6x75	21	793	30	500,000	1,500,000
S.W.C.						
43d St., South Side, 2d to 3d Ave.						
A. D. Askin et al..	25x100.5	5	203	148	$106,000	$110,000
Section 5, Volume 5, Block 1317—2d Ave., East Side, 43d to 44th St.						
N.E.C.						
45 E. 74th St. Co.	100.6x130	V	691	1	$700,000	$700,000
683 3d Ave. Corp.	20x80	5	693	41	85,000	87,000
202 E. 44th St. Co.	20x80	5	695	47	85,000	87,000
202 E. 44th St. Co	20x80	5	697	144	85,000	87,000
E. L. Calning	20x80	2	699	42	90,000	95,000
701 3d Rlty. Cp ...	20.5x80	2	701	45	135,000	140,000
S.E.C.						
44th St., North Side, 2d to 3d Ave.						
45 E. 74 St. Co	25x100.5	4	207	6	$90,000	$110,000
E. G. Kniloch et al.	50x200.10	24	209-11	7	325,000	1,075,000
C. E. Siegmund ..	100.5	V	213	9	80,000	80,000
C. E. Siegmund ..	25x 100.5	V	215	10	80,000	80,000
C. E. Siegmund ..	100x 200.10 Ir.	7	217-23	11	530,000	710,000
Arch. of N. Y.	44.11x 100.5	V	237-29	1	250,000	[illegible]
Athenaeum Rlty Cp	50x100.5		231-33	19	145,000	[illegible]
C. Agriste ...	81.1x 200.10 Ir.	5	241-43	20	110,000	[illegible]
3d Ave., West Side, 43d to 44th St.						
N.W.C.						
Terra Firma Cp	25.5x80	5	803	21	$110,000	[illegible]
Terra Firma Cp.	20x80	5	805	22	80,000	[illegible]
Terra Firma Cp	25x80	5	811	23	75,000	80,000
Terra Firma Cp.	25x80	5	813	24	75,000	[illegible]
Terra Firma Cp	20x100	5	815	25	90,000	95,000
Helen Steele	18.6x77	4	817	26	55,000	57,000
Helen Steele	18.6x77	4	819	31	55,000	57,000
Snowtop Rlty. Cp.	18.6x77	4	821	127	60,000	63,000
Eva Rosenstock Est	20x77	4	823	28	95,000	98,000
S.W.C.						
44th St., South Side, 2d to 3d Ave.						
Drene Rlty. Corp.	23x73.8	5	246	171	130,000	135,000
Limon Supp. & Bldg Corp	150x100.5	5	228-38	30	300,000	410,000
C. E. Siegmund	75x100.5	11	218-22	31	225,000	700,000
H. Dorman	25x100.5	5	212	40	55,000	65,000
201 E. 44th St. Cp	75x100.5	12	206	43	250,000	650,000
Section 5, Volume 5, Block 1318—3d Ave., East Side, 44th to 45th St.						
N.E.C.						
J. D. Weller	200.10x 200.10 Ir.	19	711	1	$2,500,000	[illegible]
S.E.C.						
44th St., North Side, 2d to 3d Ave.						
Chemos Dental Bldg.	75x100.5	10	219	11	$225,000	$600,000
Chemos Dental Bldg.	25x100.5	1	223	14	60,000	75,000
Elton Corp.	30x100.5	5	227	15	125,000	215,000
P. Donel & ano.	20x100.5	2	235	17	40,000	50,000
241 E. 44th St. Cp	141x 125.04 Ir.	6	239	19	175,000	220,000
243 E. 44th St. Cp	31.1x 100.5 Ir.	1	243	21	45,000	50,000
245 E. 44th St. Cp	18x 84.04 Ir.	5	245	121	45,000	60,000
2d Ave., West Side, 44th to 45th St.						
N.W.C.						
Olympic Este Inc.	77.11x 94.6 Ir.	Vac	835	22	$325,000	$375,000
Olympic Este Inc.	21.4x 100.5	V	831	26	80,000	80,000
Olympic Este	21.4x100	V	833	27	80,000	80,000
Olympic Este	21.5x100	V	835	29	80,000	80,000
Just One More Bld	24.1x75	5	837	30	75,000	80,000
A. Elghanayan ano	25.5x75	4	839	30	100,000	105,000
S.W.C.						
45th St., South Side, 2d to 3d Ave.						
Olympic Este	25x100.5	V	244	191	$15,000	$15,000
Beckrose Rlty	50x 100.5 Ir.	2	240-42	31	115,000	120,000
Beckrose Rlty	177x 200.10 Ir.	10	226-38	32	400,000	1,360,000
Janco Bldg. Co.	125x100.5	11	216-20	34	325,000	1,025,000
S. H. D. Edelman	16.8x100.5	1	214	43	30,000	31,000
Janco Bldg. Corp...	16.8x100.5	4	212	143	30,000	33,000
210 E. 45th St. Corp.	16.8x100.5	4	210	44	30,000	33,000
Section 5, Volume 5, Block 1319—3d Ave., East Side, 45th to 46th St.						
N.E.C.						
Julia Katzenstein	20x15	V	721	1	180,000	[illegible]
C. Liebowitz ...	20x45	4	723	2	55,000	58,000
William Flammer ..	19.10x45	5	725	3	60,000	61,000
William Flammer ..	20x45	5	727	4	61,000	62,000
M. Ciccolo	20x55 Ir.	5	729	101	60,000	70,000
649 Third Ave. Rlty. Cp.	20x40 Ir.	V	731	50	70,000	70,000
B. Bialkin	81x80	11	733-39	47	270,000	375,000
S.E.C.						
45th St., North Side, 2d to 3d Ave.						
M. Riccio & ano..	20x73	2	201	101	$55,000	$70,000
Wm. Flammer ...	18.9x100.5	3	207	5	110,000	145,000
John C. Bruno & ano	18.9x100.5	4	209	6	60,000	60,000
675 5th Ave. Co.	18.9x100.5	V	211	100	50,000	50,000
Scribes Rlty Corp	18.9x100.5	3	213	1	60,000	[illegible]
Inst. Franco Miss Mar ...	16.3x100.5	4	215	8	Exempt	Exempt
Missionary of Mary	23.4x100.5	5	217	11	Exempt	Exempt
227 E. 45th St. Corp.	100x100.5	16	227-33	12	245,000	810,000
American Newspaper Inc.	110x100.5	16	235-47	13	380,000	1,220,000
3d Ave., West Side, 45th to 46th St.						
N.W.C.						
249-51 E. 45th St Co	25.5x100	4	813	122	$110,000	$105,000
Drake Operators .	25x100	3	815	24	70,000	85,000
Equitable Life Assur.	150.5x100	8	817-847	23	640,000	760,000
S.W.C.						
46th St., South Side, 2d to 3d Ave.						
244 E. 46th St. Co..	25x100.5	5	244	30	$50,000	$90,000
240 E. 46th St., Inc.	75x100.5	12	242	31	120,000	1,100,000
Wer Kho Co.	50x100.5	5	236-34	34	105,000	105,000
232 E. 46th St. Man., Inc.	25x100.5	5	232	14	50,000	55,000
G. J. N. Rlty. Cp.	19.4x100.5	5	230	37	40,000	45,000
G. F. N. Rlty. Cp.	19.4x100.5	5	228	31	40,000	45,000
222 E. 46 St. Rlty.	49.2x 100.5 Ir.	5	222-26	39	150,000	200,000
A. H. Askin et al	14.1x70	V	220	141	30,000	30,000
H. B. D. Realty Cp	14.2x70	V	218	41	30,000	30,000
Junior Bldg., Inc	14.1x70	V	216	42	30,000	30,000
Van Dorn Rlty Cp	14.2x70	V	214	142	30,000	30,000
Alma D. Askin et al	20.14x 100.5 Ir.	4	212	43	53,000	55,000
R. T. Consl. Cp	15.3x100.5	V	210	44	40,000	40,000
R. T. Consl. Cp.	15.3x100.5	V	208	15	40,000	40,000
A. D. Askin ano	15x100.5	V	206	145	40,000	40,000
A. D. Askin ano	15x100	V	204	46	40,000	40,000
E. Friendly	20x100.5	V	202	146	60,000	60,000
Section 5, Volume 5, Block 1320—3d Ave., East Side, 46th to 47th St.						
N.E.C.						
W. Schwedler et al.	25.5x75	5	741	1	$130,000	$130,000
W. Schwedler et al.	25x75	5	743	2	85,000	90,000
A. Resteghini & ano.	25x95	5	745	3	90,000	95,000
Junior Bldg ..	25x95	4	747	4	90,000	92,000
Junior Bldg	25x95	5	749	49	90,000	93,000
Estate Enterp. Co	25x95	5	751	48	90,000	100,000
Estate Enterp. Co.	25x95	4	753	61	95,000	110,000
M. Levin	[illegible]	4	755	45	135,000	140,000
S.E.C.						
46th St., North Side, 2d to 3d Ave.						
Hanna Wertheim ..	20x60.5	4	203	104	$45,000	$47,000
Louise Dickson ...	27x100.5	4	205	8	65,000	67,000
N. Y. City P. S. No. 73	120x 200.10 Ir.	5	209	7	Exempt	Exempt
219 E. 46th St. Corp	41x100.5	5	221	43	90,000	90,000
E. A. K. Rlty. Cp.	104x100.5	12	225	18	230,000	1,270,000
Powers Regulator Co.	26x100.5	5	231	47	15,000	100,000
235 E. 46th St., Inc.	104x100.5	8	235	18	220,000	100,000
235 E. 46th St., Inc.	27x76.5	4	241	121	[illegible]	[illegible]
3d Ave., West Side, 46th to 47th St.						
N.W.C.						
Borshon Rlty. Corp.	25x77	5	463	22	$60,000	$65,000
M. Maraffino	25x73	5	865	23	60,000	62,000
A. I. Solomon	25.5x73	5	867	24	65,000	67,000
J. Brugnoli ano	25x100	1	869	25	65,000	67,000
B. Bialkin	25x100	5	871	26	65,000	67,000

See last page for footnotes.

Owner or Occupant	Size of Lot	Stories High	St. No.	Lot No.	Value of Real Estate Unimproved	Value of Real Estate with Improvements Thereon
E. F. Friendly	25.5x73	5	873	27	55,000	57,000
875 Operating Corp.	25x73	5	875	28	60,000	65,000
877 Second Ave. Cp.	25x73	5	877	29	80,000	90,000
			S.W.C.			
47th St., South Side, 2d to 3d Ave.						
210 E. 47th St. Cp..	25x75.5	5	240	129	$50,000	$55,000
Shaina Rlty. Co., Inc.	23x100.5	4	238	30	41,000	56,000
G. P. R. Rlty. Co., Inc.	23x100.5	4	236	31	41,000	61,000
St. Dur Rlty. Cp..	23x100.5	4	234	32	41,000	61,000
Elsa Fuchs	23x100.5	4	232	33	41,000	46,000
Y.M.C.A. of Gtr. N.Y.	138x100.5	10	220-30	34	Exempt	Exempt
Dunham & Reid, Inc.	46x100.5	8	216-18	39	80,000	190,000
J. Itesnick et al....	96.5x 100.5 ir.	12	..	43	200,000	975,000
Section 5, Volume 5, Block 1324—3d Ave., East Side, 47th to 48th St.						
			N.E.C.			
Rhode Island Corp..	23.6x73	4	757	1	$95,000	$110,000
Rhode Island Corp..	22x73	4	759	2	65,000	75,000
Rhode Island Corp..	22x73	4	761	3	60,000	70,000
Rhode Island Corp..	22x96	4	763	4	70,000	80,000
Rhode Island Corp..	22x96	4	765	150	70,000	80,000
Est. of Ogden Goelet	89.5x 65.6	3	767	47	260,000	280,000
			S.E.C.			
47th St., North Side, 3d to 2d Ave.						
Rhode Island Corp..	22x57.5	4	203	104	$50,000	$60,000
Rhode Island Corp..	112.6x 102.7	3	205-13	5	300,000	340,000
Rhode Island Corp..	27.7x 89.1 ir.	4	215	10	40,000	45,000
Dusley Rlty. Corp..	100x 100.5 ir.	6	217-25	11	190,000	350,000
Gertrude Danziger	25x78.9 ir.	5	227	15	40,000	55,000
J. Danziger	22.6x 76.5 ir.	4	229	16	35,000	40,000
H. M. Mandelbaum, Inc.	152.6x 74.9 ir.	5	231-41	17	250,000	300,000
2d Ave., West Side, 47th to 48th St.						
			N.W.C.			
Pier. Morgan Libr.	25.5x75	5	889	22	$80,000	$85,000
Pier. Morgan Libr.	27.9½x 75 ir.	5	885	23	65,000	68,000
Pier. Morgan Libr.	47.2x 301.3	5	887-89	25	160,000	185,000
Samuel J. Weinberg	19.7x69.6	4	891	26	40,000	42,000
Johanna Busch	19.7x69.6	4	893	126	40,000	45,000
Devon Improv. Cp..	21.6x69.6	V	899	29	160,000	160,000
			S.W.C.			
48th St., South Side, 3d to 2d Ave.						
A. Dadone	19.2x100.5	3	252	128	$40,000	$55,000
Roe Forkins	19.8x100.5	3	250	129	35,000	40,000
Georgette Tighe ...	18.8x100.5	3	248	80	33,000	38,000
Louise Dickson ...	18.8x100.5	3	246	81	33,000	38,000
Courtelle Inc	18.5x100.5	4	244	131	33,000	48,000
P.A. & O.L. Gavert	18.8x100.5	4	242	32	33,000	58,000
L. Howe	19.8x100.5	4	240	83	33,000	53,000
Turtle Bay Apts., Inc.	93.4x100.5	10	238-30	84	185,000	620,000
Louise Micholino ..	18.8x100.5	3	228	187	29,000	33,000
224 Rlty. Corp.	37.4x100.5	5	224-26	88	67,000	115,000
Robt. Goelet et al..	18x100.5	3	222	40	18,000	23,000
Patk. Moloney Est.	18x100.5	3	220	140	18,000	23,000
Est. of Robt. Goelet	165.6x 100.5 ir.	9	204-18	41	390,000	800,000
Section 5, Volume 5, Block 1323—3d Ave., East Side, 48th to 49th St.						
			N.E.C.			
Campbell & Duncan, Inc.	25.5x95	4	777	1	$120,000	$125,000
777 3d Ave., Inc....	25x95	5	779	2	85,000	90,000
R. Jones	25x95	6	781	3	80,000	90,000
Glorvelli Corp.	24.5x95	3	783	4	80,000	85,000
Third Sutton R. E. Co.	39x100 ir.	6	785-787	48	125,000	135,000
Dull Rlty.	37x100	4	791-89	47	125,000	135,000
Squaretop Rlty. Cp.	25x100	1	793	46	120,000	125,000
			S.E.C.			
48th St., North Side, 3d to 2d Ave.						
J. Adler	25x 111.11 ir.	5	205	5	$55,000	$60,000
J. Adler	25x 115.8 ir.	5	207	6	55,000	60,000
Timothy Murphy ..	17.1½x 100.5	5	209	7	30,000	45,000
Wm. Lescazo	16.7½x 100.5	5	211	107	29,000	54,000
L. J. Weil	16.7½x 100.5	4	213	8	28,150	*42,650
Frank M. London..	16.7½x 100.5	3	215	9	29,000	39,000
217 E. 48th St. R. Cp.	12.8½x 100.5	4	217	109	22,000	37,000
217 E. 48th St. R. Cp.	12.8½x 100.5	4	219	10	22,000	37,000
R. Wright	20x100.5	4	221	11	36,000	61,000
R. Wright	13.9½x 100.5	4	223	12	21,000	39,000
C. Gruen	13.9½x 100.5	4	225	112	24,000	39,000
R. Clark	25x100.5	5	229	13	45,000	75,000
M. B. McEvoy	20x100.5	4	231	14	36,000	56,000
J. V. Hekking	20x100.5	5	233	15	36,000	61,000
Wm. Mills	20x100.5	4	235	115	35,000	69,000
B. & A. Friedman..	20x100.5	4	237	16	35,300	*52,800
Mary G. Potter et al.	20x100.5	4	239	17	36,000	56,000
A. Welsenburger ...	20x100.5	4	241	18	36,000	66,000
B. R. Botsford	20x100.5	4	243	19	36,000	56,000
B. D. & A. Goldsmith	20x100.5	4	245	119	36,000	56,000
Amer. Friends Serv. Comm.	20x100.5	4	247	20	Exempt	Exempt
Executive Manor Inc.	120x110.5	20	257-259	34	450,000	2,700,000
			N.W.C.			
2d Ave., West Side, 48th to 49th St.						
Beatrice Eptein et al.	20x75	4	915	37	$45,000	$55,000
49th St., South Side, 2d to 3d Ave.						
			S.W.C.			
E. Segal	20x70.5	3	258	28	$85,000	$90,000
R. Lapidus	20x70.5	3	256	127	45,000	75,000
E. Allwork	19.2x70.5	3	254	128	37,000	57,000
Barron Polan	19x70.5	3	252	29	32,000	47,000
Jack G. Touch	19x100.5	3	250	129	37,000	52,000
David R. Ligb	19x100.5	4	248	30	34,000	51,000
W. & M. Wood.....	19x 100.5	5	246	31	34,000	64,000
Kath Hepburn	19x100.5	4	244	32	34,000	64,000
G. & R. G. Kanie..	19x100.5	5	242	132	31,000	64,000
G. Botsford	19x100.5	4	240	33	34,000	54,000
J. E. Kleiser	19x100.5	5	238	133	34,000	64,000
J. B. L. Goodman..	19x100.5	4	236	34	34,000	74,000
W. & M. Platt.....	19x100.5	5	234	35	34,000	61,000
C. H. Martin	38x100.5	4	232-28	36	70,000	110,000
Turtle Bay Bldg. Co.	33x100.5	5	226-23	37	70,000	100,000
224 E. 49th St. Cp..	21x100.5	5	224	38	35,000	53,000
Ch. of The Holy Family	21x100.5	5	222	40	39,000	58,000
Ch. of the Holy Family	21x100.5	5	220	41	Exempt	Exempt
Rozed Realty Co...	42x100.5	5	216-18	42	85,000	205,000
Anchor Carp. & Lino. Co	20x100.5	4	214	43	40,000	65,000
A. Kreish	20x 100.5 ir.	4	213	143	40,000	65,000
Sister Catherine Hm.	30x 91.11 ir.	4	210	44	Exempt	Exempt
Van Doro Realty Cp	30x 91.11 ir.	4	208	45	40,000	50,000
Section 5, Volume 5, Block 1322—3d Ave., East Side, 49th to 50th St.						
			N.E.C.			
Mirbeth Oper. Cp. .	50.6x115	2	797-99	1	$250,000	$275,000
Anita Macrell	42x90	6	801-803	3	135,000	160,000
Anita Macrell	21x90	5	805	60	65,000	70,000
Helen Copleas	21x90	6	807	40	65,000	75,000
P. De Luca	20x60	3	809	148	45,000	55,000
P. H. Rosenberg...	20x60	3	811	48	50,000	55,000
Bricktop Rlty. Cp..	20x60	3	813	47	75,000	85,000
			S.E.C.			
49th St., North Side, 3d to 2d Ave.						
G. A. Haggerty ...	41.2x 143.10	6	207-209	7	$110,000	$160,000
211-215 E. 49th St. Corp.	24.4x 48.10x125.10	4	213	8	110,000	170,000
Roberts Indust. ...	19.6x74	3	217	109	30,000	70,000
Dwight D. Wiman ..	19.6x74	6	219	10	30,000	60,000
Lucien H. Warner .	19.6x74	2	221	11	30,000	45,000
M. Poor	19.6x74	2	223	12	30,000	40,000
R. B. Vallancey ...	86x 107.10 ir.	4	225-27	13	66,000	110,000
Biblical Seminary N. Y.	18x 102.7½ ir.	3B	229	14	32,000	42,000
Biblical Seminary of N. Y.	90x100.5	11	231-39	15	Exempt	Exempt
Biblical Seminary N. Y.	18x100.5	3	241	118	32,000	52,000
Lingfirst Rlty. Cp	18x100.5	3	243	19	32,000	52,000
Glidden Rlty.	18x100.5	3	245	20	32,000	47,000
John Kyle	18x100.5	4	247	120	31,200	*40,900
J. S. Cosentino	18x100.5	4	249	21	32,000	72,000
A. King, Jr.	18x100.5	3	251	121	35,000	55,000
3d Ave., West Side, 49th to 50th St.						
			N.W.C.			
Rramon Rlty. Cp....	92.7½x80	5	923-31	22	$240,000	$290,000
S. & M. Agraw & ano.	21.3½x80	4	933	26	45,000	47,000
S. & M. Agraw & ano.	21.3½x80	4	935	27	45,000	50,000
M. Sugarman	21.8 2-3x80	4	937	28	45,000	55,000
Marley Rlty. Co....	21.8 2-3x80	5	939	128	45,000	60,000
Marley Rlty. Co. ..	28x80	5	941	29	65,000	75,000
			S.W.C.			
50th St., South Side, 2d to 3d Ave.						
E. P. Paulina	20x44.3 2-3	4	250	129	$30,000	$35,000
Karls Bldg. Cp....	20x100.5	3	248	130	35,000	65,000
Lancaster Assocs..	50x100.5	6	246-42	30	85,000	125,000
Biblical Sem. in NY	37.6x100.5	6	233-40	32	63,000	83,000
B. Casalgrand et al.	41.8x100.5	5	234-236	34	70,000	90,000
L. & J. Loz	20.10x 100.5	3	232	35	30,000	45,000
230 Tenants Cp. Inc.	100x 100.5 ir.	10	230	36	175,000	470,000
R. & R. Murrle	15x90	3	224	40	28,000	38,000
H. & M. Allen	15x68	3	222	140	28,000	48,000
L. & A. Springett ..	15x86	3	220	41	28,000	53,000
H. Rubin	15x83	3	218	141	28,000	43,000
B. F. Moore	15x81	4	216	42	28,000	43,000
214 E. 50th St. Cp..	15x79	3	214	43	28,000	48,000
Harrison Serv., Inc.	31x78	4	210	44	60,000	135,000
Wm. Van Alen	25x60	4	208	45	40,000	55,000
Robt. Goelet Est. ..	20.3x60	3	206	48	35,000	45,000
Mary Negreponte ..	15x60	4	204	146	60,000	80,000
Section 5, Volume 5, Block 1324—3d Ave., East Side, 50th to 51st St.						
			N.E.C.			
Peter A. H. Jackson	100.5x185	4	817	1	$675,000	P$680,000
Marka Lyre	20.1x76	4	827	50	55,000	57,000
L. John Bacher . .	20.7½x 76 ir.	4	829	49	55,000	57,000
833 Third Ave., Inc.	29.6½x66.6	4	831	48	80,000	85,000
Maxim Ingber	30.2x66.6	4	835	47	105,000	115,000
			S.E.C.			
50th St., North Side, 3d to 2d Ave.						
Galbreath-Ruffin ..	60x100.5	3	217	9	$115,000	$485,000
E. M. B. Rlty. Cp..	40x107	6	223-25	11	55,000	135,000
V. E. Rlty.	31x100.5	6	227	13	52,000	57,000
Platt Rlty. Cp......	20x100.5	6	231	14	47,000	67,000
C. Leot	20x100.5	5	233	15	30,000	40,000
S. Fendrich et al...	71x100.5	6	235	16	120,000	175,000
243-45 E. 50th St. Cp.	33x100.5	3	243	19	53,000	63,000
Ludlo Rlty. Co., Inc.	15x100.5	3	247	120	25,000	60,000
Andre Enterprises, Inc.	18.6x100.5	3	249	21	29,000	49,000
G. Tell	18x100.5	5½	251	121	30,000	40,000
Spades, Inc.	18.6x100.5	3	253	122	34,000	54,000
3d Ave., West Side, 50th to 51st St.						
			N.W.C.			
943 2d Ave. Rlty. Co. Inc.	20.5x70	4	943	22	65,000	85,000
N. Florio	20x70	4	945	23	45,000	65,000
Dein Bacher, Inc...	20x70	4	947	24	40,000	45,000
F. Hoberle	20x70	4	949	124	40,000	55,000
M. & M. Scancarelli	20x70	4	951	25	40,000	55,000
Leo Lubin	20x80	4	953	26	45,000	48,000
Rose Lubin	20x80	4	955	27	45,000	48,000
Omanica Rlty. Corp.	20x80	4	957	28	45,000	47,000
252 E. 51st St. Co..	20x80	4	959	128	60,000	70,000
252 E. 51st St. Co..	20.5x80	4	961	29	70,000	105,000
			S.W.C.			
51st St., South Side, 2d to 3d Ave.						
250 E. 51st St. Co..	20x100.5	3	250	129	$35,000	$85,000
248 E. 51st St. Co..	40x100.5	6	248-46	30	66,000	91,000
G. Wilcox	20x100.5	3	244	131	32,000	52,000
M. E. V. Hecson ..	20x100.5	3	242	32	32,000	42,000
Armoll Corp.	20x100.5	5	240	33	32,000	52,000
Armoll Corp.	81x100.5	13	230-38	34	140,000	630,000
L. S. Fisher, et al.	16x100.5	3	228	137	25,000	65,000
Geo. J. Vogt	17.6x 90.4	3	226	38	25,000	30,000
H. & K. Adams	35.4x 107.4½ ir.	6	224-222	39	55,000	100,000
Kroll Fabrics & Tex.	25x 110.10 ir.	4	220	41	40,000	70,000
Argent Rlty. Corp.	68.4x100.5	8	218-14	42	135,000	250,000
312 E. 51st St., Inc.	16.8x100.5	4	212	44	33,000	58,000
Creative Looms, Inc.	25x100.5	2	210	45	50,000	60,000
208 E. 51st St. Cp.	19.6x100.5	3	208	46	40,000	55,000
1 B. G. R. Rlty. Cp.	19x100.5	3	206	147	45,000	65,000
1. B. G. R. Rlty. Cp.	20x 100.5 ir.	4	204	148	50,000	75,000
Section 5, Volume 5, Block 1325—3d Ave., East Side, 51st to 52d St.						
			N.E.C.			
L. Lantzounis	20.5x90	4	839	1	$100,000	$103,000
L. Lantzounis	20x90	4	841	2	65,000	67,000
L. Lantzounis	20x90	4	843	102	60,000	62,000
L. Lantzounis	20x90	4	845	3	60,000	63,000
L. Lantzounis	20x90	4	847	4	60,000	62,000
M. H. Stapen, et al.	19.7x65	4	849	55	50,000	52,000
M. H. Stapen, et al..	19.7x65	4	851	54	50,000	52,000
M. H. Stapen et al..	19.7x65	4	853	153	50,000	52,000
Irving Stapen	19.7x65	4	855	53	55,000	57,000
Irving Stapen	22.1x65	4	857	52	85,000	88,000
			S.E.C.			
51st St., North Side, 3d to 2d Ave.						
L. Lantzounis	20x100.5	1	207	3	$45,000	$45,000
211 E. 51st St. Cp.	90x100.5	12	209	6	200,000	1,050,000
Aeliques Rlty., Inc.	20x100.5	3	217	10	35,000	45,000
Eliz. Arden	20x118	3	219	11	35,000	40,000
Cong. Beth Hamedrash Hakodash..	40x100.5	3	221-223	13	Exempt	Exempt
E. J. Hanchett	20x100.5	3	223	14	32,000	47,000
Edbem Corp.	20x100.5	4	229	16	32,000	52,000
Angie Rlty. Cp...	38.8x100.5	5	231	17	60,000	150,000
Otto Dreifus	33.4x100.5	5	235	19	55,000	65,000
E. M. Pritchard ...	25x100.5	5	239	20	40,000	55,000
241 E. 51st St. Cp...	25x100.5	2	241	21	40,000	60,000
2d Ave., West Side, 51st to 52d St.						
			N.W.C.			
251 E. 51st St. Cp...	100.5x150	19	963	24	$475,000	P$475,000
973 2d Ave. Co.	20x70	4	973	28	40,000	43,000
Patrick J. Healy ...	20x70	4	975	29	40,000	43,000
Artbuilt Furn. Corp.	20x70	4	977	30	40,000	43,000
I. H. & S. Gilbert ..	20x70	4	979	130	45,000	50,000
981 2d Ave. Cp.....	20.5x70	4	981	31	65,000	75,000
			S.W.C.			
52d St., South Side, 2d to 3d Ave.						
Plems Rlty. Corp...	15x100.5	3	250	131	$30,000	$40,000
Turtle Bay Music School, Inc.	60x100.5	5	244-48	32	Exempt	Exempt
Museum Mod. Art.	25x100.5	3	242	34	Exempt	Exempt
Edw. Schaffer	25x100.5	5	240	35	40,000	55,000
Kenton Realty Co..	50x100.5	4	238-32	36	85,000	125,000
230 E. 52d St. Rt. Corp	40x100.5	3	230	38	65,000	180,000
N. Y. Edison Co...	40x 200.10 ir.	5	226	40	Ass'd. R.E. Corp. (No A356-42)	
Whitehouse Realty Corp.	40x100.5	5	220-22	43	65,000	125,000
J. Lehman	20x82.10	3	218	44	30,000	40,000
Huntington Hartford Enterprises	40x100.5	5	214-16	45	85,000	145,000
Eliz. Arden	20x100.5	4	212	47	40,000	43,000
Eliz. Arden	20x100.5	6	208-10	48	85,000	110,000
Flint Bradley Inc..	20x100.5	3	206	50	40,000	60,000
N. Stapen et al...	35x100.5	5	204	51	80,000	90,000
Section 5, Volume 5, Block 1326—3d Ave., East Side, 52d to 53d St.						
			N.E.C.			
Mary G. West	25.5x110	5	859	1	$125,000	$140,000
C. A. Hasbrouck Sons, Inc.	25x110	4	861	2	90,000	92,000
E. H. Warren	25x110	4	863	3	85,000	90,000
E. H. Warren	24.6x110	4	865	4	85,000	90,000
937 Madison Ave. Cp.	20.6x80 ir.	4	867	48	55,000	57,000
E. Leckiering ...	20x80	4	869	47	55,000	57,000
Matilde Roach	20x80	4	871	146	55,000	59,000
H. G. Barteld	20x80	4	873	46	60,000	63,000
H. G. Barteld	20.5x80	4	875	45	90,000	97,000
			S.E.C.			
52d St., North Side, 3d to 2d Ave.						
207 E. 52d St. Rlty. Co.	16.8x100.5	4	207	5	$35,000	$15,000
207 E. 52d St. Rlty. Co.	16.8x100.5	4	209	105	35,000	60,000
Ellen McIntyre	16.8x100.5	4	211	6	35,000	45,000
Salvation Army	60x110.10	3	213-21	7	Exempt	Exempt
N. Monroe, et al...	19.6x 110.10 ir.	4	223	10	30,000	55,000
Catholic Charities of the Archdiocese of N. Y.	40.6x100.5	4	225-27	11	Exempt	Exempt
J. Lawrence	20x100.5	3	229	12	32,000	62,000
M. P. D. Redish....	20x100.5	3	231	13	32,000	47,000
E. de la Reussille..	20.6x100.5	3	233	14	33,000	37,000
U. S. O., Inc.	39.5x100.5	5	235-37	15	Exempt	Exempt
M. Kelgannon	15x100.5	3	239	17	24,000	29,000
R. & C. Fraser	15x100.5	3	241	117	24,000	29,000
M. A. Hutching	15x100.5	4	243	18	24,000	49,000
L. H. Gersten.. ...	15x100.5	3	245	118	24,000	39,000
Martha E. Kreeb ..	25x100.5	5	247	19	40,000	55,000
B. & R. Port	25x100.5	4	249	20	40,000	60,000
2d Ave., West Side, 52d to 53d St.						
			N.W.C.			
Phaeton Rty. Corp.	25.5x100	5	985	21	$90,000	$110,000
C. Triandafile	25x100	5	987	22	55,000	60,000
G. Pernlelaro	25x100	5	989	23	60,000	70,000
Shohola Rlty. Cp..	25x100	5	991	24	50,000	65,000
Sterling Mtge. Co..	100.5x60	4	993-1001	28	215,000	240,000
			S.W.C.			
53d St., South Side, 2d to 3d Ave.						
John Born	40x100.5	6	250-52	128	$70,000	$95,000
Michanson R. E. Cp.	33.4x100.5	6	246-48	29	65,000	72,000
B. & B. Real. Co. ..	18.10½x 100.5	5	244	30	31,000	46,000
N. Y. Theosophical Soc.	18.10½x 100.5	3	242	31	5,500	*8,000
H. Silverstein	18.11x 100.5	3	240	32	31,000	41,000
Aldur Re. Cp.......	40x100.5	4	236	33	65,000	95,000
Michael Blessing ..	20x100.5	3	234	34	32,000	42,000
O. Forni	20x100.5	3	232	35	32,000	72,000
E. Inden	20x100.5	3	230	36	32,000	42,000
276 E. 53d St. Cp..	40x100.5	5	226-28	37	75,000	100,000
M. Seligman	20x100.5	3	234	38	36,000	56,000
W. F. Schmidt	20x90	3	222	39	38,000	13,000
M. Kawacki	20x90	3	220	40	38,000	48,000
Shermane Corp.	20x90	3	218	140	38,000	39,000
Broadway Sav. Bk.	20x90	5	216	41	36,000	55,000
J. K. F. Rlty. Cp...	20x90	3	214	42	38,000	63,000
W. H. McCarthy...	16.8x100.5	3	212	43	35,000	50,000
Rupeg Rlty Cp....	63.4x100.5	5	208	44	140,000	150,000
Section 5, Volume 5, Block 1327—3d Ave., East Side, 53d to 54th St.						
			N.E.C.			
Renflash Rlty. Cp. ..	25x59.7	4	877	1	$95,000	$100,000
Renflash Rlty. Cp...	25.5x 100 ir.	4	879	2	70,000	80,000
Famous Sea Food House	50x100	5	881	3	165,000	215,000
Wilson Props., Inc.	50x110	4	889-87	48	150,000	175,000
893 Realty Co.	25x110	5	893	46	80,000	90,000
895 3d Co.	25.5x100	5	895	45	110,000	125,000
			S.E.C.			
53d St., North Side, 3d to 2d Ave.						
Renflash Rlty. Cp...	20.5x39 ir.	3	205	101	$35,000	$36,000
Renflash Rlty. Cp...	20x89.5 ir.	4	207	102	30,000	31,000
Soulmore Rlty. Cp ..	160x 100.5 ir.	12	209	5	400,000	2,200,000
Girls Home Society, Inc.	47x100.5	6	225-27	11	Exempt	Exempt
R. F. R. N. Glenn..	27.4x100.5	5	229	13	43,000	53,000
D. Brubacher & oth.	27.4x100.5	5	231	14	43,000	53,000
Frederico Constr. & Rlty.	27.4x100.5	5	235	15	43,000	53,000
C. Komlio et al....	27.2x100.5	5	237	16	43,000	55,000
C. Komlio et al....	27.2x100.5	5	239	17	43,000	58,000
H. S. Walker	16.8x100.5	3	243	18	25,000	33,000
C. & D. Hyrey	25x100.5	4	245	19	40,000	47,000
Prescott Neighborhood	25x100.5	4	247	20	Exempt	Exempt
O. Gehrig	19.8½x75.5	5	249	120	30,000	35,000
O. Gehrig	19.8½x75.5	3	251	121	35,000	10,000
2d Ave., West Side, 53d to 54th St.						
			N.W.C.			
C. L. Steward Est.	25.5x61.5	5	1003	21	$60,000	$70,000
P. B. Goldstein	16.8x61.5	4	1005	22	30,000	53,000
Nasch Enterprises..	16.8x61.5	4	1007	122	27,000	32,000
D. Nussbaum	16.8x61.5	4	1009	23	27,000	28,000
D. Nussbaum	25x100	5	1019	24	65,000	77,000
B. Bros. Rlty. Cp..	100.5x100	4	1027	25	250,000	370,000
			S.W.C.			
54th St., South Side, 2d to 3d Ave.						
Terin Garage Cp. ..	100x100.5	3	234-40	29	$155,000	$240,000
240 Cent. Pk. So., Inc.	25x100.5	5	232	33	35,000	40,000
Relsty Rlty. Corp..	25x100.5	5	230	34	35,000	45,000
Braher Rlty Co.....	50x100.5	5	226	35	75,000	130,000
F. Dickstein ano. ..	100x100.5	1-2-3	224-18	37	175,000	185,000
F. Dickstein ano. ..	50x100.5	3	214-16	42	85,000	90,000
Amie Rlty., Inc....	25x100.5	5	212	43	40,000	50,000
202 E. 54th St. Co..	25x100.5	4	210	44	45,000	47,000

See last page for footnotes

Section 5, Volume 6, Block 1328—3d Ave., East Side, 54th to 55th St.

N.E.C.

Owner or Occupant	Size of Lot	Stories High	St. No.	Lot No.	Value of Real Estate Unimproved	Value of Real Estate with Improvements Thereon
U S Government	25.5x75	4	897	1	Exempt	Exempt
U S Government	25x75	4	899	2	Exempt	Exempt
U S Government	25x75	4	901	3	Exempt	Exempt
U S Government	16.5x110	1	903	4	Exempt	Exempt
U S Government	16.8x 110 ir.	1	905	45	Exempt	Exempt
U S Government	16.8x100	1	907	148	Exempt	Exempt
U S Government	25x60	4	909	47	Exempt	Exempt
U S Government	25x60	1	911	46	Exempt	Exempt
U S Government	25.5x60	4	913	45	Exempt	Exempt

S.E.C.

54th St., North Side, 3d to 2d Ave.

Owner or Occupant	Size of Lot	Stories High	St. No.	Lot No.	Value of Real Estate Unimproved	Value of Real Estate with Improvements Thereon
U S Government	20x75.5	2	205	103	Exempt	Exempt
U S Government	40x100.5	4	207-09	5	Exempt	Exempt
U S Government	99.2x100.5	3	215, 211	9	Exempt	Exempt
U S Government	125x100.5	6	223	12	Exempt	Exempt
J Siegel	25x100.5	4	231	17	$35,000	$55,000
J. Siegel	25x100.5	4	233	18	35,000	55,000
Marie H. Mark	25x100.5	4	235	19	35,000	65,000
J. Siegel	25x100.5	4	237	20	35,000	55,000
8003 Corp.	25x100.5	3	239	121	40,000	42,000

3d Ave., West Side, 54th to 55th St.

N.W.C.

Owner or Occupant	Size of Lot	Stories High	St. No.	Lot No.	Value of Real Estate Unimproved	Value of Real Estate with Improvements Thereon
8003 Corp	25.5x75	1	1029	21	$65,000	169,000
8003 Corp	25x75	4	1031	22	50,000	52,000
8003 Corp	25x75	4	1033	23	45,000	47,000
8003 Corp	25x75	4	1035	24	45,000	50,000
8003 Corp	25x75	4	1037	25	45,000	45,000
8003 Corp.	25x75	4	1039	26	45,000	47,000
8003 Corp.	25x75	4	1041	27	60,000	62,000
8003 Corp.	25.6x75	4	1043	28	60,000	68,000

S.W.C.

55th St., South Side, 3d to 2d Ave.

Owner or Occupant	Size of Lot	Stories High	St. No.	Lot No.	Value of Real Estate Unimproved	Value of Real Estate with Improvements Thereon
8003 Corp	25x100.5	4	246	128	$40,000	$42,000
8003 Corp	25x100.5	4	244	29	35,000	51,000
M. T. Tritz, ano.	75x100.5	1	242	30	110,000	113,000
U S Government	25x100.5	5	236	33	Exempt	Exempt
U S Government	25x100.5	5	234	34	Exempt	Exempt
U S Government	100x100.5	2	232-20	35	Exempt	Exempt
U S Government	200x 200.10 ir.	2	202-18	89	Exempt	Exempt

Section 5, Volume 6, Block 1329—3d Ave., East Side, 55th to 56th St.

Owner or Occupant	Size of Lot	Stories High	St. No.	Lot No.	Value of Real Estate Unimproved	Value of Real Estate with Improvements Thereon
915 3d Ave. Corp.	25.5x110	4-3	915	1	$100,000	$143,000
M. Hoffman	20x110	4	917	2	65,000	85,000
919 3d Ave. Cp.	20x100	4	919	102	60,000	75,000
J & A. Auffray	20x110	4	921	3	60,000	76,000
Sydney Com. Cpn.	20x110	4	923	4	60,000	75,000
R. Ferber, Inc.	20x100	4	925	48	60,000	70,000
Edw. A. Quinn	75.5x70	4	927-23	45	210,000	250,000

S.E.C.

55th St., North Side, 3d to 2d Ave.

Owner or Occupant	Size of Lot	Stories High	St. No.	Lot No.	Value of Real Estate Unimproved	Value of Real Estate with Improvements Thereon
Crescent Star Rlty. Co.	20x100.5	4	207	5	$32,000	$34,000
Crescent Star Rlty. Co.	20x100.5	4	209	100	32,000	34,000
Crescent Star Rlty. Co.	20x100.5	4	211	6	32,000	34,000
Crescent Star Rlty. Co.	20x100.5	4	213	7	32,000	34,000
Crescent Star Rlty. Co.	20x100.5	4	215	8	32,000	34,000
Crescent Star Rlty. Co	150x100.5	2	217-229	9	275,000	305,000
Rahn Bros. F'proof Warehouses, Inc.	60x100.5	7	231-35	15	75,000	165,000
N Y Telephone Co.	100x 200.10 ir.	4	237-43	17	Ass'd. R.E. Corp (A22-14)	
Alnirce Rlty., Inc.	34x100.5	4	247	121	55,000	70,000

2d Ave., West Side, 55th to 56th St.

N.W.C.

Owner or Occupant	Size of Lot	Stories High	St. No.	Lot No.	Value of Real Estate Unimproved	Value of Real Estate with Improvements Thereon
Burr Assoc.	20.4x66	4	1045	21	$55,000	$65,000
F. Borshon	19.8x66	4	1047	22	40,000	47,000
E S Produce Mark., Inc.	20.4x66	4	1049	23	35,000	37,000
Jacob Rosenbluth	20x66	4	1051	123	35,000	37,000
H. Kaplan	20.1x66	4	1053	24	35,000	37,000
Tudor Assoc.	25.1x100	4	1055	25	65,000	95,000
394 3d Ave. Co.	25x100	4	1057	26	65,000	65,000
1059 2d Ave Corp.	25x100	4	1059	27	60,000	70,000
D. Carver	25.4x100	4	1061	28	80,000	85,000

S.W.C.

56th St., South Side, 2d to 3d Ave.

Owner or Occupant	Size of Lot	Stories High	St. No.	Lot No.	Value of Real Estate Unimproved	Value of Real Estate with Improvements Thereon
Huguel Corp.	75x100.5	5	226-22	36	$180,000	$220,000
H Grant & ano	15x100.5	6	216-20	33	130,000	265,000
206 E 56th St. Rlty. Corp.	100x100.5	3	206-14	41	125,000	205,000
Benjamin Ferber	20x75.5	3	204	143	30,000	30,500
B. Ferber	20x75.5	3	202	144	35,000	36,000

Section 5, Volume 6, Block 1330—3d Ave., East Side, 56th to 57th St.

N.E.C.

Owner or Occupant	Size of Lot	Stories High	St. No.	Lot No.	Value of Real Estate Unimproved	Value of Real Estate with Improvements Thereon
5th and Third Cp.	200.10x160	5	943	4	$1,500,000	P$1,500,000

S.E.C.

56th St., North Side, 3d to 2d Ave.

Owner or Occupant	Size of Lot	Stories High	St. No.	Lot No.	Value of Real Estate Unimproved	Value of Real Estate with Improvements Thereon
Bals, Inc.	100x 100.5 ir.	12	209	7	$115,000	$1,060,000
237 E. 56th St. Corp.	50x100.5	8	237-29	11	60,000	175,000
N Y Ind Art. Sch	25x100.5	7	231	13	Exempt	Exempt

57th St., South Side, 2d to 3d Ave.

Owner or Occupant	Size of Lot	Stories High	St. No.	Lot No.	Value of Real Estate Unimproved	Value of Real Estate with Improvements Thereon
Mid Zone Hold. Cp.	93.9x100.5	6	224-18	38	310,000	375,000
Marion McCollom	66.8x100.5	2	212-16	43	200,000	215,000

Section 5, Volume 6, Block 1331—3d Ave., East Side, 57th to 58th St.

N.E.C.

Owner or Occupant	Size of Lot	Stories High	St. No.	Lot No.	Value of Real Estate Unimproved	Value of Real Estate with Improvements Thereon
201 E. 57th St. Cp.	60x90	6	953-55	1	$316,000	$375,000
Wardman Rlty. Cp.	23x150 ir.	4	957	3	325,000	365,000
C. Shapiro et al	25x90	4	959	4	75,000	76,000
Chas. Shapiro	0.5x90	V		49	1,000	1,000
20 E. 58 St. Cp.	20.1x70	4	961	48	55,000	56,000
20 E. 58 St. Cp.	40.2x70	4	963-65	47	110,000	112,000
20 E. 58 St. Cp.	20.1x70	4	967	46	60,000	61,000
Joint Venture	20.1x70	4	969	45	85,000	87,000

S.E.C.

57th St., North Side, 3d to 2d Ave.

Owner or Occupant	Size of Lot	Stories High	St. No.	Lot No.	Value of Real Estate Unimproved	Value of Real Estate with Improvements Thereon
Sutton Rlty. Co.	60x100.5	5½	211	7	$290,000	$315,000
Maresi Rlty. Cp.	20x100.5	4-4	217	10	69,000	73,000
Dupt Inc.	80x200.10	4-4	219-25	11	520,000	655,000
H. Kreilenstein, et al	80x100.5	19	227	14	275,000	900,000
H & R. Rapoport	90x100.5	18	225	17	310,000	P310,000
57th Corp	16.8x100.5	4	245	120	51,000	53,000
57th Corp	16.8x100.5	4	247	121	53,000	55,000
57th Corp	16.8x100.6	4	249	122	55,000	57,000

2d Ave., West Side, 57th to 58th St.

N.W.C.

Owner or Occupant	Size of Lot	Stories High	St. No.	Lot No.	Value of Real Estate Unimproved	Value of Real Estate with Improvements Thereon
Times Sq. Rlty. Co.	20.5x60	1	1083	21	$80,000	$82,000
Steral Rlty.	20x60	4	1085	22	50,000	70,000
J R Langer	20x60	4	1087	23	45,000	49,000
Daper Realty	20x60	4	1089	24	40,000	45,000
1091 2d Ave. Corp.	20x60	4	1091	124	35,000	40,000
Avondale Bldgs. Inc.	40x60	4	1093-95	25	70,000	100,000
J. B. Rosenblatt, ano.	20x60	4	1097	126	35,000	37,000
J. B. Rosenblatt, ano.	20x60	4	1099	27	40,000	42,000
R. W. Roemer	20.5x60	4	1101	28	60,000	65,000

S.W.C.

58th St., South Side, 2d to 3d Ave.

Owner or Occupant	Size of Lot	Stories High	St. No.	Lot No.	Value of Real Estate Unimproved	Value of Real Estate with Improvements Thereon
John J. O'Donnell & wife	20x100.5	4	248	137	$28,000	$31,000
Isaac Cohn Est.	20x100.5	3	246	138	34,000	39,000
May Waters ano	20x100.5	2	244	29	21,000	42,000
Lanson Props	20x100.5	3	242	129	32,000	62,000
P. Lindzmood	20x100.5	3	240	30	32,000	42,000
Dreifus & Lemle	30x100.5	5	238	31	50,000	73,000
129-131 W. 95th St. Cp.	30x100.5	6	234	32	47,000	75,000
E. R. Liebre	20x100.5	4	232	34	32,000	47,000
Laura Albertari	20x100.5	3	230	14	32,000	52,000
V. N. Wright	20x100.5	3	228	35	32,000	42,000
210 E. 58th St. Rlty.	100x100.5	V	218	39	220,000	1,250,000
Karyven Rlty Cp	20x100.5	4	208	43	40,000	75,000
R. Mari	40x100.5	7	206	44	90,000	110,000
202 E. 58th St. Cp.	20x100.5	4	202	145	50,000	60,000

Section 5, Volume 6, Block 1332—3d Ave., East Side, 58th to 59th St.

N.E.C.

Owner or Occupant	Size of Lot	Stories High	St. No.	Lot No.	Value of Real Estate Unimproved	Value of Real Estate with Improvements Thereon
H. H. Rice et al	50x21x105	6	973-75	1	$255,000	$280,000
977 Third Ave. Inc.	25.1x105	6	977	3	90,000	100,000
White Swan Realty Corp	20.1x105	4	979	4	75,000	80,000
John Dubbert Est.	20.1x105	4	981	6	80,000	83,000
983 3d Ave. Corp.	20.1x105	4	983	147	85,000	88,000
Selma S. Bloom et al	20.1x106	4	985	11	90,000	93,000
Selma S. Bloom et al	20.1x106	4	987	46	100,000	103,000
200 E. 59th St. Corp.	25.1x106	5	989	45	180,000	190,000

S.E.C.

58th St., North Side, 3d to 2d Ave.

Owner or Occupant	Size of Lot	Stories High	St. No.	Lot No.	Value of Real Estate Unimproved	Value of Real Estate with Improvements Thereon
Elite Ests. Ltd.	50x100.5	6	207-05	5	$105,000	$130,000
Elite Ests Ltd.	25x100.5	5	209	7	50,000	65,000
Elite Ests Ltd.	25x100.5	5	211	8	50,000	65,000
Elite Ests Ltd.	25x100.5	5	213	9	50,000	65,000
220 E. 47th St. Corp.	40x100.5	3	215-19	10	90,000	350,000
Baldo Rlty. Co.	25x100.5	5	221	12	40,000	65,000
35 Rlty. Co.	25x100.5	5	223	13	40,000	60,000
225 E. 58th St. Cp.	25x100.5	3	225	14	40,000	65,000
Excavators 731 Props.	25x100.5	3	227	15	40,000	90,000
Max Leuschrr	33.4x100.5	5	231-33	16	54,000	84,000
B. Johnson	16.8x100.5	0	235	17	20,000	31,000
Lyman G. Rlty. Co.	25x100.5	5	237	18	40,000	65,000
Lyman G. Rlty. Corp	25x100.5	5	239	19	40,000	65,000
G Driver	25x100.5	5	241	20	40,000	115,000
J. Merriash	25x100.5	4	243	120	31,000	45,000
Esquire Bldg Cp	20x100.5	1	245	121	31,000	41,000

2d Ave., West Side, 58th to 59th St.

N.W.C.

Owner or Occupant	Size of Lot	Stories High	St. No.	Lot No.	Value of Real Estate Unimproved	Value of Real Estate with Improvements Thereon
F. Born	20.1x65	4	1103	21	$65,000	$68,000
F. Born	20.1x65	4	1105	22	45,000	47,000
F. Born	20.1x65	4	1107	122	40,000	42,000
R. Gyombrr	20.1x65	4	1109	21	40,000	45,000
1111 Second Av Cp	20.1x65	4	1111	23	40,000	60,000
Lyman G Realty Corp.	60x65	1	1113-19	25	220,000	225,000
Lyman G Rlty. Cp.	20.5x65	4	1121	29	90,000	93,000

S.W.C.

59th St., South Side, 2d to 3d Ave.

Owner or Occupant	Size of Lot	Stories High	St. No.	Lot No.	Value of Real Estate Unimproved	Value of Real Estate with Improvements Thereon
233 E. 59th St. Corp	20x100.5	4	244	127	$55,000	$58,000
238 E. 59th St. Corp.	20x100.5	4	242	128	60,000	63,000
233 E. 59th St. Corp	50x100.5	2	240	29	125,000	135,000
232 E. 59th St. Corp.	75x100.5	6	232-38	31	190,000	230,000
230 E. 59th St. Corp.	15x100.5	5	230	34	43,000	48,000
Wm. H. Brower	25.6x100.5	5	226	35	69,000	83,000
C. E. Welch et al	27.8x 100.5	6	224	36	69,000	72,000
S. Spanierman	25x100.5	3	222	37	65,000	70,000
S. Spanierman	25x100.5	4	220	38	65,000	75,000
M. G. Klaffky	25x100.5	2	218	39	65,000	70,000
Louis Brause	25x100.5	V	216	40	70,000	70,000
Louis Brause	25x100.5	V	214	41	70,000	70,000
Louis Brause	25x100.5	V	210	42	70,000	70,000
Louis Brause	25x100.5	V	208	43	70,000	70,000
Louis Brause	25x100.5	V	206	44	70,000	70,000

Section 5, Volume 5, Block 1333—2d Ave., East Side, 40th to 41st St.

N.E.C.

Owner or Occupant	Size of Lot	Stories High	St. No.	Lot No.	Value of Real Estate Unimproved	Value of Real Estate with Improvements Thereon
F French Inv Co	21.8x100	5	748	1	$105,000	$107,000
F. F. French Invest. Co., Inc.	49.41x100	6	750-54	3	160,000	152,000
F. French Invest. Co., Inc.	21.8x100	5	756	4	70,000	71,000
F French Inv. Co	24.8x100	4	758	52	70,000	71,000
F. F French Invest. Co., Inc.	24.8x 100 ir.	4	760	51	65,000	66,000
Charlemagne Realty Co.	49.4x60	4	768	49	130,000	140,000

S.E.C.

40th St., North Side, 2d to 1st Ave.

Owner or Occupant	Size of Lot	Stories High	St. No.	Lot No.	Value of Real Estate Unimproved	Value of Real Estate with Improvements Thereon
F. French Inv. Co.	50x 184.4 ir.	6	305-07	6	$115,000	$120,000
F French Inv Co.	25x112.0½	5	309	7	60,000	62,000
F French Inv Co.	25x101.0½	5	311	8	60,000	62,000
F French Inv Co.	24.9x 98.9 ir.	6	313	9	60,000	62,000

Tudor Pl., West Side, 40th to 41st St.

N.W.&S.W.C.

Owner or Occupant	Size of Lot	Stories High	St. No.	Lot No.	Value of Real Estate Unimproved	Value of Real Estate with Improvements Thereon
F. F. French Inv. Co.	197.6x 237.6	16	2	18	$1,100,000	$5,300,000

1st Ave., West Side, 40th to 41st St.

N.W.C.

Owner or Occupant	Size of Lot	Stories High	St. No.	Lot No.	Value of Real Estate Unimproved	Value of Real Estate with Improvements Thereon
Tudor City 9th Unit	197.6x108	27	1	23	$700,000	$3,700,000

S.W.C.

41st St., South Side, 1st to 2d Ave.

Owner or Occupant	Size of Lot	Stories High	St. No.	Lot No.	Value of Real Estate Unimproved	Value of Real Estate with Improvements Thereon
Tudor City Eighth Unit, Inc.	182.6x 98.4 ir.	15	324-04	42	$350,000	$900,000
S. B. Zelnick	18.9x19.4	4	302	149	25,000	40,000

Section 5, Volume 5, Block 1334—2d Ave., East Side, 41st to 42d St.

N.E.C.

Owner or Occupant	Size of Lot	Stories High	St. No.	Lot No.	Value of Real Estate Unimproved	Value of Real Estate with Improvements Thereon
Harlem Savings Bk	94.7x60	V	769	1	$325,000	$325,000
Harlem Savings Bk	98.10½x70	2	782	42	475,000	500,000

S.E.C.

41st St., North Side, 2d to 1st Ave.

Owner or Occupant	Size of Lot	Stories High	St. No.	Lot No.	Value of Real Estate Unimproved	Value of Real Estate with Improvements Thereon
Tudor City 10th Unit	160x98.9	10	313-27	10	$350,000	$1,150,000
323 E. 41st St. Corp.	73.4x98.9	6	323-35	13	150,000	225,000
Fred French Inv. Co	18.5x98.4	5	337	14	20,000	21,000

West Side, Tudor City Pl., 41st to 42d Sts.

Owner or Occupant	Size of Lot	Stories High	St. No.	Lot No.	Value of Real Estate Unimproved	Value of Real Estate with Improvements Thereon
F. French Co.	82x182.6	V		17	600,000	600,000

East Side, Tudor City Pl., 41st to 42d Sts.

Owner or Occupant	Size of Lot	Stories High	St. No.	Lot No.	Value of Real Estate Unimproved	Value of Real Estate with Improvements Thereon
Tudor City	59x197.5	23	447-51	22	$700,000	$2,040,000

1st Ave., West Side, 41st to 42d St.

N.W.C.

Owner or Occupant	Size of Lot	Stories High	St. No.	Lot No.	Value of Real Estate Unimproved	Value of Real Estate with Improvements Thereon
City of New York	197.6x21		725	23	Exempt	Exempt

S.W.C.

42d St., South Side, 1st to 2d Ave.

Owner or Occupant	Size of Lot	Stories High	St. No.	Lot No.	Value of Real Estate Unimproved	Value of Real Estate with Improvements Thereon
City of N. Y., Stairway of	100x83.9			27	$300,000	$300,000
Tudor City 7 Unit	116.6x98.4	22	313-24	41	400,000	2,175,000
Covenant Mission Church	75x98.4	3	308-10	46	Exempt	Exempt
Hotel Tudor	97x 137.9 ir.	20	303-04	8	300,000	1,500,000

Section 5, Volume 5, Block 1335—2d Ave., East Side, 42d to 43d St.

N.E.C.

Owner or Occupant	Size of Lot	Stories High	St. No.	Lot No.	Value of Real Estate Unimproved	Value of Real Estate with Improvements Thereon
800 Second Av. Cp.	200.10x 81 ir.	V	800	1	$1,100,000	$1,100,000

S.E.C.

42d St., North Side, 2d to 1st Ave.

Owner or Occupant	Size of Lot	Stories High	St. No.	Lot No.	Value of Real Estate Unimproved	Value of Real Estate with Improvements Thereon
Beth David Hospital	202.10x 200.10 ir.	6	303-23	4	Exempt	Exempt
City of New York	116.8x83.6			12	$385,000	$385,000

Tudor Pl., West Side, 42d to 43d St.

N.W.C.

Owner or Occupant	Size of Lot	Stories High	St. No.	Lot No.	Value of Real Estate Unimproved	Value of Real Estate with Improvements Thereon
F. F. French Invest.	185x13			19	$500,000	$500,000

S.W.C.

Tudor Pl., East Side, 42d to 43d St.

S.E.C.

Owner or Occupant	Size of Lot	Stories High	St. No.	Lot No.	Value of Real Estate Unimproved	Value of Real Estate with Improvements Thereon
Prospect Hill Apts.	200.10x[illegible]	28	45	25	$500,000	$1,950,000

N.E.C.

1st Ave., West Side, 42d to 43d St.

N.W.C.

Owner or Occupant	Size of Lot	Stories High	St. No.	Lot No.	Value of Real Estate Unimproved	Value of Real Estate with Improvements Thereon
City of New York	200.10x50	V		23	Exempt	Exempt

S.W.C.

43d St., South Side, 1st to 2d Ave.

Owner or Occupant	Size of Lot	Stories High	St. No.	Lot No.	Value of Real Estate Unimproved	Value of Real Estate with Improvements Thereon
Fred French Invest. Co.	16.8x100.5	3	340	37	$30,000	$35,000
August Sandroni	16.8x100.5	3	338	137	30,000	35,000
F. French Inv. Co.	16.8x100.5	3	336	35	30,000	33,000
Tudor City 6th Unit, Inc.	98.2x100	10	330-34	33	140,000	340,000
York Industries Inc.	16.8x100.5	3	320	131	20,000	60,000

Section 5, Volume 5, Block 1336—2d Ave., East Side, 43d to 44th St.

N.E.C.

Owner or Occupant	Size of Lot	Stories High	St. No.	Lot No.	Value of Real Estate Unimproved	Value of Real Estate with Improvements Thereon
Whiteleaf Rlty Cp	25.2x56.4	3	806	1	$95,000	$105,000
Amelia Arndt	20.2x93	3	808	2	70,000	73,000
D. A. Molleson	20x100	3	810	3	70,000	73,000
D. A. Molleson	20x100	3	812	4	70,000	72,000
F S Forman ano	15x100	4	814	52	70,000	71,000
F S Forman ano	15.52x 100	4	816	61	51,000	52,000
F S Forman ano	16.53x 100 ir.	4	818	101	49,000	49,000
F S Forman ano	16.52.3x52	4	320	40	50,000	53,000
F S Forman ano	20x52	4	322	49	50,000	55,000

S.E.C.

43d St., North Side, 2d to 1st Ave.

Owner or Occupant	Size of Lot	Stories High	St. No.	Lot No.	Value of Real Estate Unimproved	Value of Real Estate with Improvements Thereon
H. Hordeno	13.7x 90.6 ir.	3	301	101	$16,000	$16,000
Krys & Keys	75x100.5	V	305-09	5	100,000	155,000
American Field Service	50x100.5		311	9	100,000	*135,000
Tudor City Fifth Unit	138.6x 100.5	10	315-23	10	250,000	700,000
Tudor City Second Unit	222.9x 100.8 ir.	40	325-35	18	500,000	1,160,000

1st Ave., West Side, 43d to 44th St.

N.W.C.

Owner or Occupant	Size of Lot	Stories High	St. No.	Lot No.	Value of Real Estate Unimproved	Value of Real Estate with Improvements Thereon
N & E Simon	25.5x73.9	5	761	22	$20,000	$100,000
Max Grofel	50x73.9	5	765	24	125,000	275,000
Victor Lomich	25x100	2	769	26	80,000	81,000
Boys Club of America	50x100	5	771-73	27	Exempt	Exempt
F. D. Harnog ano.	60.5x100	6	775-77	30	225,000	250,000

S.W.C.

44th St., South Side, 1st to 2d Ave.

Owner or Occupant	Size of Lot	Stories High	St. No.	Lot No.	Value of Real Estate Unimproved	Value of Real Estate with Improvements Thereon
350 E. 44th St. Corp.	125x100.5	4	350-[illegible]	31	$250,000	$340,000
New Prop. Cp.	60x100.5	3	326-33	36	95,000	115,000
Harwalts Rlty. Cp.	60x100.5	3	322-24	38	95,000	135,000
Beaux-Arts Apts. Inc.	175x100.4	15	306-20	40	360,000	1,500,000
Three Hundred Four Corp	60x100.5	4	304-06	47	95,000	250,000
Three Hundred Four Cp.	11x50.5	4	302	149	27,000	28,000

Section 5, Volume 5, Block 1337—2d Ave., East Side, 44th to 45th St.

N.E.C.

Owner or Occupant	Size of Lot	Stories High	St. No.	Lot No.	Value of Real Estate Unimproved	Value of Real Estate with Improvements Thereon
Suncrag Rlty. Corp.	57.5x70	4	834-6	1	$105,000	$115,000
Homer Synd., Inc.	18x70	4	828	2	37,000	38,000
Homer Synd., Inc.	18x70	4	830	3	37,000	38,000
Cromwell Syndicate	18x70	4	832	4	37,000	39,000
Marlar Realty Co., Inc.	18x70	4	834	104	37,000	40,000
A. P. Baldo	18x70	4	836	63	37,000	39,000
Carlo Gambetta	18x70	4	838	61	37,000	39,000
Siciliano Giovannina	18x70	4	840	60	37,000	39,000
H. Spilset	18x70	1	842	149	40,000	43,000
H. Spilset	19.5x70	1	844	47	60,000	64,000

S.E.C.

44th St., North Side, 2d to 1st Ave.

Owner or Occupant	Size of Lot	Stories High	St. No.	Lot No.	Value of Real Estate Unimproved	Value of Real Estate with Improvements Thereon
M. T. Strayer ano	31x100.5	3	301	405	$40,000	$41,000
Emil G. Hantabe, Jr.	27x100.5	4	305	5	50,000	60,000
Beaux Arts Apts. Inc.	158x100.5	16	307-17	8	325,000	1,400,000
Underwood & Underwood	60x100.5	5	319-21	18	95,000	170,000
Bishop Trading Co.	125x200.10	8	323	14	620,000	890,000

1st Ave., West Side, 44th to 45th St.

N.W.C.

Owner or Occupant	Size of Lot	Stories High	St. No.	Lot No.	Value of Real Estate Unimproved	Value of Real Estate with Improvements Thereon
Charles & Co.	100.5x 175 ir.	2	787-99	20	$500,000	$725,000
U. S. Govt.	100.5x 125.11	V		21	Exempt	Exempt
J. Lubin, et al	49.1x54.1			25	60,000	60,000

S.W.C.

45th St., South Side, 1st to 2d Ave.

Owner or Occupant	Size of Lot	Stories High	St. No.	Lot No.	Value of Real Estate Unimproved	Value of Real Estate with Improvements Thereon
Allied Oper. Corp.	225x100.4	18	304-30	40	$500,000	$1,950,000
M. T. Strayer ano.	21x100.5	4	302	148	40,000	45,000

Section 5, Volume 5, Block 1338—2d Ave., East Side, 45th to 46th St.

N.E.C.

Owner or Occupant	Size of Lot	Stories High	St. No.	Lot No.	Value of Real Estate Unimproved	Value of Real Estate with Improvements Thereon
Brownlop Rlty. Cp.	60.5x100	1	846-48	1	$175,000	$185,000
Brownlop Rlty. Cp.	25x100.5	6	850	5	65,000	68,000
Wm Kaufman	125.5x100		560	49	425,000	*425,000

S.E.C.

45th St., North Side, 2d to 1st Ave.

Owner or Occupant	Size of Lot	Stories High	St. No.	Lot No.	Value of Real Estate Unimproved	Value of Real Estate with Improvements Thereon
A. M. Corp	125x200.10	24	305	4	$475,000	$2,450,000
Rowill Rlty Co. Inc.	75x100.5		319-23	13	160,000	*160,000
The Chaplin Corp.	102.9x 100.5	2	325-31	16	200,000	230,000
Am. Ins. of Physics	50.8x100	4	335-37	19	Exempt	Exempt
Am. Inst. of Physics	41x100.5	V	339	21	75,000	75,000

1st Ave., West Side, 45th to 46th St.

N.W.C.

Owner or Occupant	Size of Lot	Stories High	St. No.	Lot No.	Value of Real Estate Unimproved	Value of Real Estate with Improvements Thereon
Chas. J. Stewart, Jr.	40.5x80	4	805	23	$195,000	$200,000
J. I. Lubin & ano.	20x80	4	809	124	65,000	67,000
J. I. Lubin & ano.	20x80	4	811	25	60,000	60,000
J. I. Lubin & ano.	20x100	5	813	26	64,000	65,000
J. I. Lubin & ano.	20x100	5	815	27	64,000	65,000
J. I. Lubin & ano.	20x100	V	817	28	61,000	64,000
Wm. L. Matheson	60.5x100	11	821	30	200,000	1,450,000

S.W.C.

46th St., South Side, 1st to 2d Ave.

Owner or Occupant	Size of Lot	Stories High	St. No.	Lot No.	Value of Real Estate Unimproved	Value of Real Estate with Improvements Thereon
I. H. M. World Trade	60x100.5	V	346-41	31	$75,000	$75,000
342 Bldg Cp	20x100.5	5	342	132	30,000	45,000
A. N. Ulghaneyan	165x100.5	7	334	35	350,000	400,000
C. A. F. Warehouses, Inc.	12.6x 200.10	6	316-24	40	250,000	400,000

Section 5, Volume 5, Block 1339—2d Ave., East Side, 46th to 47th St.

N.E.C.

Owner or Occupant	Size of Lot	Stories High	St. No.	Lot No.	Value of Real Estate Unimproved	Value of Real Estate with Improvements Thereon
H. H. Rice	25x75	1	852	1	$30,000	$32,000
Louis D. Fine	25x75	6	854	2	60,000	62,000
M. V. Marrafino	25x75	4	856	3	65,000	67,000
M. V. Marrafino	25x75	5	858	4	60,000	62,000

S.E.C.

46th St., North Side, 2d to 1st Ave.

Owner or Occupant	Size of Lot	Stories High	St. No.	Lot No.	Value of Real Estate Unimproved	Value of Real Estate with Improvements Thereon
Alno Corp.	25x100	6	303	204	$55,000	$60,000
Alno Corp	100x 200.10 ir.	18	305-11	6	225,000	950,000
Alno Corp.	25x100.4	5	313	8	60,000	65,000
E. C. Sieralight et al.	25x100.5	6	316	10	60,000	65,000
E. C. Sieralight, et al	25x100.5	6	317	11	60,000	65,000
A. B. Goldstein	125x100.5	6	414	12	225,000	2,100,000
Carnegie End to U N	25x100.5	4	335	17	50,000	65,000
Carnegie End to U N.	25x100.5	4	337	18	60,000	65,000
Carnegie Endowmt.	200x101.4	11	329	19	[illegible]	*810,000

1st Ave., West Side, 46th to 47th St.

N.W.C.

Owner or Occupant	Size of Lot	Stories High	St. No.	Lot No.	Value of Real Estate Unimproved	Value of Real Estate with Improvements Thereon
City of New York	17.4x60	V	823	27	Exempt	Exempt

See last page for footnotes.

Section 5, Volume 5, Block 1340—2d Ave., East Side, 47th to 48th St.

N.E.C.

Owner or Occupant	Size of Lot	Stories High	St. No.	Lot No.	Value of Real Estate Unimproved	Value of Real Estate with Improvements Thereon
Geller & Mitchell	200.10x100	V	881-90	1	$750,000	$750,000

S.E.C.

47th St., North Side, 2d to 1st Ave.

Owner or Occupant	Size of Lot	Stories High	St. No.	Lot No.	Value of Real Estate Unimproved	Value of Real Estate with Improvements Thereon
305 E. 47th Co.	75x100.5	12	305-9	3	$160,000	$525,000
306 E. 47th Co.	50x100.5	4	311-13	7	105,000	140,000
Ch. of Most Holy Family	61.3x 100.5 lr.	V	..	10	130,000	130,000
Ch. of Most Holy Family	63.9x 100.5 lr.	4	321-23	12	Exempt	Exempt
Ch. Holy Family	25x100.5	V		15	50,000	50,000
E. Cohen et al.	25x100.5	5	327	16	50,000	65,000
— H. Kuhn	21.10x 100.5	4	329	17	50,000	60,000
Vincenzo Spinella	25.2x100.6	5	331	18	50,000	55,000
J. E. Cohen et al.	25x100.5	5	333	19	50,000	65,000

1st Ave., West Side, 47th to 48th St.

N.W.C.

Owner or Occupant	Size of Lot	Stories High	St. No.	Lot No.	Value of Real Estate Unimproved	Value of Real Estate with Improvements Thereon
United Engineers Trustee	200.10x147	V		23	Exempt	Exempt

S.W.C.

48th St., South Side, 1st to 2d Ave.

Owner or Occupant	Size of Lot	Stories High	St. No.	Lot No.	Value of Real Estate Unimproved	Value of Real Estate with Improvements Thereon
P. R. Kuhn	25x100.5	5	320	37	$45,000	$55,000
328 E. 48th St. Cp.	25x100.5	5	328	38	45,000	55,000
Betty Mazin	25x100.5	1	326	39	45,000	48,000
Frank Grasso	25x100.5	5	324	40	45,000	60,000
20th Century Rlty.	75x100.5	4	318-22	41	150,000	300,000
R. R. Zeller	125x100.5	4	303-16	41	260,000	125,000

Section 5, Volume 5, Block 1341—2d Ave., East Side, 48th to 49th St.

N.E.C.

Owner or Occupant	Size of Lot	Stories High	St. No.	Lot No.	Value of Real Estate Unimproved	Value of Real Estate with Improvements Thereon
First Leasing Cp.	25.2x100	5	902	1	$90,000	$92,000
First Leasing Cp.	25.1x100	4	906	2	65,000	66,000
First Leasing Cp.	25.1x100	4	908	3	60,000	61,000
910 2d Ave. Rlty. Co.	16.8½x 100	4	910	4	40,000	40,500
Relles R. E. Corp.	33.5 1-3x 100	6	912-14	52	50,000	85,000
J. L. Levill	25.1x100	5	918	51	60,000	62,000
Ballon Realty Co.	25.1x50	4	920	50	45,000	18,000
Ballon Realty Co.	25.2x50	4	922	49	60,000	65,000

S.E.C.

48th St., North Side, 2d to 1st Ave.

Owner or Occupant	Size of Lot	Stories High	St. No.	Lot No.	Value of Real Estate Unimproved	Value of Real Estate with Improvements Thereon
First Leasing Cp.	25x100.5	5	307	5	$15,000	$16,000
Accolade Rlty. Cp.	50x100.5	5	309-11	6	85,000	105,000
Accolade Rlty. Cp.	25x100.5	5	313	8	10,000	50,000
Accolade Rlty. Cp.	25x100.5	6	315	9	40,000	42,000
G. M. Weinstein	100x100.5	5	317	10	175,000	179,000
Jos. Groci	25x100.5	4	325	14	40,000	60,000
J. W. Johnson	25x100.5	4	327	15	40,000	50,000
M. Spodek	100x100.5	2	329	18	175,000	200,000
T. Kurrel & ano.	25x100.5	2	337	20	10,000	50,000
339 Cp.	25x100.5	3	339	21	40,000	50,000
B. Mazin	25x100.5	5	341	23	15,000	45,500

1st Ave., West Side, 48th to 49th St.

N.W.C.

Owner or Occupant	Size of Lot	Stories High	St. No.	Lot No.	Value of Real Estate Unimproved	Value of Real Estate with Improvements Thereon
P. R. Kuhn	20.1x69.1	5	861	23	$75,000	$145,000
B. Asaro	25x97	5	863	24	65,000	*80,000
Control Rlty. Corp.	75x100	16	865-69	25	200,000	590,000
De Lux Prop., Inc.	25x100	5	871	28	60,000	75,000
G. Eyre & ano.	25x100	1	873	29	65,000	70,000
Lillian Hirst	25.6x100	6	875	30	90,000	100,000

S.W.C.

49th St., South Side, 1st to 2d Ave.

Owner or Occupant	Size of Lot	Stories High	St. No.	Lot No.	Value of Real Estate Unimproved	Value of Real Estate with Improvements Thereon
Pallo Bldg. Cp.	25x100.5	5	310	31	$10,000	$45,000
344 E. 49th St. Cp.	25x100.5	1	344	32	40,000	60,000
C. Driver	25x100.5	6	342	33	40,000	95,000
Babo Estates, Inc.	25x100.5	6	340	34	40,000	42,000
Ola Realty Co.	25x100.5	5	338	35	36,000	46,000
E. 49th St. Rlty. Co.	25x100.5	5	336	36	10,000	42,000
331 E. 49th St. Co.	25x100.5	5	334	37	40,000	42,000
334 E. 49 St. Cp.	55x100.5	5	330-326	38	95,000	100,000
T. T. & M. A. Weil, ano	66.7½x 100.5	6	324-20	40	95,000	110,000
Adolph Maizke et al	38.1½x 100.5	6	318-16	42	60,000	70,000
Danal Const. Co.	75x100.5	2	314	41	130,000	850,000
J. Klepholtz	25x100.5	4	308	47	40,000	80,000
320 E. 52 St. Rlty. Cp.	25x100.5	5	306	18	40,000	70,000
Fred W. Dau	25x50.5	4	304	149	30,000	35,000
Belton Realty Co.	25x50.1	4	302	158	85,000	45,000

Section 5, Volume 5, Block 1342—2d Ave., East Side, 49th to 50th St.

N.E.C.

Owner or Occupant	Size of Lot	Stories High	St. No.	Lot No.	Value of Real Estate Unimproved	Value of Real Estate with Improvements Thereon
Sydmor Rlty. Co.	25x100	7	924	1	$90,000	$93,000
E. M. Pinto	25.5x100	6	926	2	65,000	67,000
Fannie Berger	25x100	5	928	5	60,000	65,000
H. Conway	25x100	6	930	4	60,000	70,000
Chas F. Neuss et al	20.5x95	4	932	158	50,000	52,000

49th St., North Side, 2d to 1st Ave.

Owner or Occupant	Size of Lot	Stories High	St. No.	Lot No.	Value of Real Estate Unimproved	Value of Real Estate with Improvements Thereon
Fred W. Dan	25x100.5	6	307	5	$40,000	$43,000
Midtown Hospital	70x100.5	6	309-15	6	Exempt	Exempt
Midtown Hospital	25x100.5	4	317-19	8	Exempt	Exempt
Midtown Hospital	37.6x100.5	V	321-23	10	Exempt	Exempt
H. Kaye	18.9x100.5	3	325	111	80,000	35,000
M. W. Mittleman	18.9x100.5	..	327	12	30,000	10,000
Sydmor Rlty. Co.	40.5x100.5	6	329-31	13	65,000	80,000
Sydmor Rlty. Co.	40.5x100.5	6	333-35	15	65,000	80,000
G. Mills et al.	39.2x100.5	6	337-39	16	63,000	83,000
Natl. City Bank	225x100.5	6	363-49	23	575,000	875,000

N.W.C.

50th St., South Side, 1st to 2d Ave.

S.W.C.

Owner or Occupant	Size of Lot	Stories High	St. No.	Lot No.	Value of Real Estate Unimproved	Value of Real Estate with Improvements Thereon
J. H. Raynes, et al.	75x100.5	6	360	27	$250,000	$275,000
Y. H. Jefferos	18.9x100.5	4	356	130	30,000	50,000
G. A. Truesdell	18.9x100.5	4	354	31	30,000	35,000
439 E. Corp.	18.9x100.5	4	352	131	30,000	50,000
Anna Feldman	18.9x100.5	4	350	32	30,000	65,000
Fergus Rlty.	25x100.5	5	348	33	10,000	55,000
Hanna Wieck	20x100.5	4	346	34	32,000	37,000
Emma Ramm	20x100.5	4	344	35	32,000	57,000
Emma Ramm	20x100.5	4	342	36	32,000	57,000
Esle Rlty. Corp.	20x100.5	4	340	136	32,000	62,000
Florence Rlty. Cp.	20x100.5	4	338	37	33,000	37,000
R. Kahofer	20x100.5	4	336	38	32,000	37,000
M. Cohen & ano.	20x100.5	4	334	39	32,000	37,000
Johanna Kopp	20x100.5	4	332	139	32,000	37,000
Ella McNamara	20x100.5	4	330	40	32,000	37,000
210 E. 42d St. Corp.	20.6x100.5	3	328	41	32,000	42,000
Car-Bon Rlty. Cp.	38.9x100.5	6	324-26	42	63,000	90,000
K. P. Moffet	0.9x100.5	V	..	43	100	100
D. Taylor et al.	12.6x100.5	3	322	143	20,000	30,000
F. Hersey	18.6x100.5	4	320	44	30,000	50,000
320 E. 50th St. Cp.	55.6x100.5	6	318	45	95,000	255,000
Meggien Cp.	18.6x100.5	4	314	17	30,000	55,000
Senfer, A. & R.	18.6x100.5	4	312	147	30,000	40,000
E. V. R. Wyatt	18.6x100.5	4	310	48	30,000	35,000
J. J. N. O. Smith	18.6x100	3	308	49	30,000	15,000
Wm. M. Sommerfeld	18.6x80	5	306	50	35,000	50,000
24 Corporate Dexel. Co.	53x80	4	300-304	51	170,000	190,000

S.E.C.

Section 5, Volume 5, Block 1343—2d Ave., East Side, 50th to 51st St.

N.E.C.

Owner or Occupant	Size of Lot	Stories High	St. No.	Lot No.	Value of Real Estate Unimproved	Value of Real Estate with Improvements Thereon
Max Astor	40.5x70	5	944-46	1	$110,000	$120,000
Thos. Bornstein	20x70	4	948	102	40,000	43,000
Thos. Bornstein	20x70	1	950	3	40,000	42,000
Sadie Kramer	20x70	4	952	4	40,000	12,000
Neal Rlty., Inc.	20x70	4	954	52	40,000	12,000
300 E. 51st St. Co.	80.6x106	6 19	956-962	19	300,000	1,700,000

S.E.C.

50th St., North Side, 2d to 1st Ave.

Owner or Occupant	Size of Lot	Stories High	St. No.	Lot No.	Value of Real Estate Unimproved	Value of Real Estate with Improvements Thereon
Lena Squeri	15x100.5	6	305	108	$35,000	$50,000
Rlty. Equities Cp.	16.4x100.5	3	307	104	30,000	30,500
Rlty. Equities Cp.	16.4x100.5	3	309	5	30,000	30,500
Rlty. Equities Cp.	16.1x100.5	5	311	105	30,000	30,500
Rlty. Equities Cp.	16.1x100.5	3	313	6	30,000	30,500
Rlty. Equities Cp.	16.5x100.5	3	315	7	30,000	31,500
1st Ref. Epis. Ch.	85x 100.5 lr.	12	317-21	10	110,000	560,000
G. G. McTigue	20x76.10	3	323	11	27,000	30,000
Eliz. Glavelle	19x100.5	4	325	12	30,000	40,000
Jean M. Jefferds	19x100.5	4	327	13	30,000	40,000
Florence Rlty.	16x100.5	5	329	113	25,000	75,000
H. & H. Lambert	16x100.5	6	331	14	25,000	60,000
E. & S. Downes	16x100.5	5	333	114	25,000	60,000
J. W. Thompson	16x100.5	4	335	15	25,000	35,000
Lonsdale Rlty. Cp.	18x100.5	5	337	16	80,000	260,000
Beekman Hill Co-Operative Assn.	40x100.5	5	343-345	18	65,000	93,000
Beekman Hill Co-op. Assn.	40x100.5	5	347-349	20	65,000	93,000
Emma Brand	20x100.5	5	351	21	32,000	47,000
Milton Rlty. Corp.	20x100.5	5	353	22	33,000	52,000
Phaeton Rlty. Cp.	20x100.5	5	355	23	32,000	57,000
I. & C. Abrams et al	20x50	1	357	122	30,000	45,000
P. & C. Lombardi.	20x80	4	357	123	30,000	45,000

1st Ave., West Side, 50th to 51st St.

N.W.C.

Owner or Occupant	Size of Lot	Stories High	St. No.	Lot No.	Value of Real Estate Unimproved	Value of Real Estate with Improvements Thereon
Beekhilt Ests., Inc.	150.5x 85 lr.	6	891-901	24	$275,000	$400,000
J. B. Raynes et al.	25x85	4	903	29	65,000	60,000
J. B. Raynes et al.	25.5x85	4	905	30	70,000	80,000

S.W.C.

51st St., South Side, 1st to 2d Ave.

Owner or Occupant	Size of Lot	Stories High	St. No.	Lot No.	Value of Real Estate Unimproved	Value of Real Estate with Improvements Thereon
Randa Rlty. Cp.	20x100.5	4	354	130	$28,000	$68,000
352 E. 51st St. Cp.	20x100.5	4	352	31	29,000	73,000
L. Schwalb ano.	20x100.5	4	350	32	28,000	63,000
Jack Baumgartner	20x100.5	4	348	33	28,000	38,000
I. B. Thompkins	20x100.5	4	346	34	29,000	43,000
I. Arnoff	20x100.5	4	344	134	28,000	63,000
J. & A. Shapiro	20x100.5	1	342	35	28,000	63,000
A. R. Cornival	37.6x100.5	6	338	36	53,000	78,000
A. Korper	28.1½x 100.5	3	334	38	10,000	60,000
S. Russell	23.1½x 100.5	1	332	39	40,000	60,000
K. Gordon	18.9x100.5	3	330	40	26,000	36,000
S. M. Plowman	18.9x100.5	3	328	140	26,000	35,000
Eleanor de Leagre	37.6x 100.5 lr.	1	326	41	47,000	67,000
O. D. Dahlgren	18.9x70.5	3	324	142	21,000	36,000
Olga D. Dahlgren	18.9x70.5	3	322	13	21,000	36,000
J. H. Kelly	18.9x70.5	3	318	44	21,000	23,000
Wm. Southerland	16x70.5	5	314	45	17,000	27,000
Paul Radzanowski	20x70.5	6	312	143	23,000	38,000
Arlotte Rlty. Corp.	20x 100.5 lr.	5	310	46	28,000	13,000
S. Schwellzen	20x100.5	5	308	47	28,000	58,000
J. H. E. H. Pokorny	16.4x100.5	4	306	48	26,000	41,000

Section 5, Volume 5, Block 1344—2d Ave., East Side, 51st to 52d St.

N.E.C.

Owner or Occupant	Size of Lot	Stories High	St. No.	Lot No.	Value of Real Estate Unimproved	Value of Real Estate with Improvements Thereon
Tawnevtod Rlty. Co.	25x68	4	964	1	$56,000	$60,000
Tawnevlod Rlty. Co.	20x58	4	966	101	35,000	38,000
A. Segal	20x58	1	968	2	32,000	35,000
976 2d Ave. Corp.	20x78	4	972	3	39,000	12,000
976 2d Ave. Corp.	20x100 lr.	4	974	4	40,000	44,000
976 2d Ave. Corp.	20.5x100	4	976	52	45,000	49,000
Mary A. Grasso	25x100	5	978	51	55,000	65,000
Dry Dock Sav. Inst.	25x100	4	980	50	60,000	64,000
Parkland Rlties.	25.5x100	4	982	49	80,000	65,000

S.E.C.

51st St., North Side, 2d to 1st Ave.

Owner or Occupant	Size of Lot	Stories High	St. No.	Lot No.	Value of Real Estate Unimproved	Value of Real Estate with Improvements Thereon
C. B. Bear	16.9x65	1	303	103	$30,000	$10,000
A. Jensen	16.9x 100.5 lr.	1	305	104	30,000	10,000
J. B. Buckley	16.9x85	4	307	105	23,000	33,000
L. A. & F. Trazenfeld	16.9x85	4	309	5	23,000	18,000
R. Horan	18.9x100.5	4	311	6	26,000	51,000
R. E. E. B. Harrison	18.9x100.5	4	313	106	26,000	51,000
Frank M. London	18.9x100.5	5	315	7	26,000	46,000
Frank M. London	18.9x100.5	5	317	8	26,000	16,000
Charlon Realty	18.9x100.5	3	319	9	26,000	61,000
Marshari Rlty.	18.9x100.5	3	321	109	26,000	16,000
A. F. Major	18.9x100.5	3	323	10	26,000	67,000
T. A. Campbell	18.9x100.5	3	325	11	25,000	31,000
A. Philbin	18.9x100.5	3	327	12	26,000	31,000
E. & I. Scherck	18.9x100.5	3	329	112	26,000	16,000
No. River Sav. Bk.	18.9x100.5	5	331	13	26,000	41,000
C. E. J. & H. C. Newman	18.9x100.5	3	333	14	26,000	36,000
Beatrice Rodney	18.9x100.5	3	335	114	28,000	29,000
P. R. Marciano	18.9x100.5	3	337	15	26,000	27,000
P. R. Marciano	18.9x100.5	3	339	16	26,000	27,000
P. R. Marciano	18.9x 68.10 lr.	5	341	17	22,000	23,000
Fannia Joseph	16.9x 35.0¼	V		117	2,000	2,000
J. Walsh	50x100.5	5	343-45	18	73,000	145,000
Florence Rlty. Cp.	25x100.5	5	347	20	35,000	40,000
H. Taenzer & ano.	25x100.5	5	349	21	35,000	15,000

1st Ave., West Side, 51st to 52d St.

N.W.C.

Owner or Occupant	Size of Lot	Stories High	St. No.	Lot No.	Value of Real Estate Unimproved	Value of Real Estate with Improvements Thereon
City of New York. P. S. No. 135	123.5x 125 lr.	5	937	27	Exempt	Exempt
Greendale Equities	77.5x150.1	5	943	30	$325,000	$350,000

S.W.C.

52d St., South Side, 1st to 2d Ave.

Owner or Occupant	Size of Lot	Stories High	St. No.	Lot No.	Value of Real Estate Unimproved	Value of Real Estate with Improvements Thereon
Warrington Rltys., Inc.	80x100.5	6	342	33	$120,000	$450,000
N. H. Casperfield	66.3x 100.5 lr.	1	330-34	36	100,000	205,000
N. H. Casperfield	.03x88	..	..	138	100	100
N. H. Casperfield	21.6x100.5	4	328	39	30,000	45,000
J. & J. Koppel	38x100.5	6	326-324	40	55,000	75,000
Town Equities Inc.	57x100.5	6	322-318	41	65,000	106,000
Town Equities Inc.	38x100.5	6	314	44	65,000	70,000
M. & I. M. Siona	19x100.5	4	312	45	27,000	47,000
W. Spink, Inc.	20x100.5	6	310	46	28,000	18,000
A. W. Fritton	19x100.5	4	308	47	27,000	37,000
Wedge Rlty. Corp.	20.6x100.5	4	306	147	28,000	48,000
G. R. T. S. Barlow	20.6x100.5	4	304	48	28,000	43,000

Section 5, Volume 5, Block 1345—2d Ave., East Side, 52d to 53d St.

N.E.C.

Owner or Occupant	Size of Lot	Stories High	St. No.	Lot No.	Value of Real Estate Unimproved	Value of Real Estate with Improvements Thereon
Clara Gluck	20x71 lr.	4	984	1	$53,000	$63,000
H. Greenstein	20x71 lr.	4	986	2	36,000	41,000
988 Second Ave. Cp.	20x71	4	988	102	33,000	53,000
988 Second Ave. Cp.	20.10x71	4	990	3	34,000	11,000
992 Second Ave. Re., Inc.	20x100	5	992	1	40,000	60,000
994 Rlty. Cp.	20x95	4	994	52	39,000	49,000
Dominic Uphol. Co.	20x95	4	996	51	39,000	42,000
L. Abrensfield	20x95	1	998	150	39,000	46,000
P. Rose, et al.	18.6x65	5	1000	50	32,000	31,000
P. Rose, et al.	21.6x65	4	1002	19	53,000	56,000

S.E.C.

52d St., North Side, 2d to 1st Ave.

Owner or Occupant	Size of Lot	Stories High	St. No.	Lot No.	Value of Real Estate Unimproved	Value of Real Estate with Improvements Thereon
Children's Aid Soc.	78.7x 100.10 lr.	6	301-07	5	Exempt	Exempt
James C. Michell	19.10x 100.5 lr.	4	309	7	$28,000	$33,000
311 Corp.	20x100.5	4	311	107	28,000	43,000
A. R. Paganucco	20.1x100.5	4	313	8	28,000	38,000
Jarre Quill	20x100.5	4	315	9	29,000	33,000
Petlo Holding Corp.	20x100.5	4	317	10	28,000	33,000
M. & J. Charpin	20x100.5	1	319	11	28,000	33,000
A. Bernkrant	20x100.5	4	331	111	29,000	39,000
J. Sabel ano.	20x100.5	4	323	12	29,000	33,000
M. & M. Evans	20x100.5	4	325	13	29,000	33,000
Gustav B. Geiger	18.9x100.5	5	327	14	27,000	34,000
A. Fischer	18.9x100.5	5	329	15	27,000	37,000
Wm. Pellegrino	18.9x100.5	5	331	115	27,000	67,000
Central Sav. Bk.	18.9x100.5	5	333	16	27,000	47,000
339 E. 52d St. Corp.	120x100.5	12	335-345	17	190,000	1,800,000
G. Sole	20x100.5	5	347	22	28,000	74,000
H. S. Gans	20x 100.5 lr.	5	349	122	30,000	35,000
C. C. L. V. Remuzzi	28.6x100	5	351	123	42,000	77,000

1st Ave., West Side, 52d to 53d St.

N.W.C.

Owner or Occupant	Size of Lot	Stories High	St. No.	Lot No.	Value of Real Estate Unimproved	Value of Real Estate with Improvements Thereon
B. Rubinowitz & ano	20x64	5	945	23	$50,000	$60,000
G. Bennett & ano.	10x64	5	947	24	70,000	110,000
E. Squeri	20x64	6	951	25	31,000	41,000
Redwood Rlty. Cp.	20x64	6	953	26	31,000	33,000
Randy Properties Inc.	25.2½x100	5	957	27	50,000	55,000
S. Block	25x100	5	959	28	50,000	55,000
Randy Properties Inc.	25.2½x100	5	961	29	55,000	65,000
P. J. H. Rlty. Cp.	25.6x100	5	963	30	75,000	90,000

S.W.C.

53d St., South Side, 1st to 2d Ave.

Owner or Occupant	Size of Lot	Stories High	St. No.	Lot No.	Value of Real Estate Unimproved	Value of Real Estate with Improvements Thereon
342 E. 53d St. Bldg. Co.	75x100.5	5	346	31	$115,000	$390,000
Sam M. Roth	25x100.5	5	340	31	35,000	85,000
H. McGarry	25x100.5	5	338	35	35,000	70,000
J. Hanel	25x100.5	5	336	36	35,000	45,000
Kenhall Rlty. Corp.	25x100.5	6	334	37	35,000	65,000
Kenhall Rlty. Corp.	25x100.5	5	332	38	35,000	60,000
J. Gussfi	24.6x100.5	5	330	39	35,000	46,000
C. & P. & F. Baumeister	28.5x100.5	4	328	10	33,000	53,000
320 East Rlty. Co.	83.9x100.5	10	326-20	41	130,000	475,000
Danfred Rlty. Co.	18.1x100.5	4	318	44	25,000	30,000
Richalan Rlty. Cp.	29x100.5	4	316	45	40,000	65,000
Skyline Assoc., Inc.	18x 100.5 lr.	3	314	46	25,000	30,000
P. Schaggner	18x100.5	3	312	47	25,000	30,000
Galrose Rlty. Cp.	20x100	4	310	14	28,000	36,000
Galrose Rlty. Cp.	20x100	4	308	45	28,000	36,000
P. Rose, et al.	30x40	4	306	119	30,000	33,000

Section 5, Volume 5, Block 1346—2d Ave., East Side, 53d to 54th St.

N.E.C.

Owner or Occupant	Size of Lot	Stories High	St. No.	Lot No.	Value of Real Estate Unimproved	Value of Real Estate with Improvements Thereon
Galrose Rlty. Corp.	60.5x70	6	1004	1	$125,000	$155,000
C. Gommel	20x70	6	1010	103	33,000	38,000
Abr. Salansky	20x70	5	1012	4	33,000	43,000
54th St. & 2d Ave. Rlty. Corp.	25x100	6	1011	52	50,000	58,000
54th St. & 2d Ave. Rlty. Corp.	75.5x100	7	1016-20	49	200,000	250,000

S.E.C.

53d St., North Side, 2d to 1st Ave.

Owner or Occupant	Size of Lot	Stories High	St. No.	Lot No.	Value of Real Estate Unimproved	Value of Real Estate with Improvements Thereon
Principal Equities, Inc.	15.1x100.5	4	303	101	$25,000	$15,000
J. Binsfeld	15x 100.5 lr.	5	305	102	23,000	28,000
Richalan Rlty. Cp.	57.2x 100.5 lr.	6	307-11	5	80,000	140,000
M. MacFeyden	19.2x100.5	5	313	7	26,000	41,000
Frederico Const. & Rlty. Co.	19.2x100.5	1	315	8	26,000	28,000
Isaac Spanierman	19.2x100.5	2	317	9	26,000	31,000
Edouard Hitan	40.0½x 100.5	5	319	10	68,000	110,000
Carl F. Gerken	20.7½x 100.5	4	321	11	28,000	38,000
C. Gerkan	20.0½x 100.5	4	323	12	28,000	33,000
R. F. Paloff	22.3x100.5	3	325	13	30,000	32,000
L. H. Newman, et al.	150x100.5	12	338	14	245,000	915,000
Woodhole Mgmt. Co.	60x100.5	5	347-349	20	90,000	100,000

1st Ave., West Side, 53d to 54th St.

N.W.C.

Owner or Occupant	Size of Lot	Stories High	St. No.	Lot No.	Value of Real Estate Unimproved	Value of Real Estate with Improvements Thereon
M. Reinich, et al.	50.9x 120 lr.	6	965-67	24	$165,000	$250,000
Anlo Realty Corp.	24.10x78	5	969	25	42,000	52,000
Wm. Pollak	49.7x78 lr.	6	971-73	28	85,000	105,000
J. Sirunsky, et al.	75.8x125 lr.	6	979-75	30	250,000	400,000

S.W.C.

54th St., South Side, 1st to 2d Ave.

Owner or Occupant	Size of Lot	Stories High	St. No.	Lot No.	Value of Real Estate Unimproved	Value of Real Estate with Improvements Thereon
City of New York	75x100.5	4	342-48	82	Exempt	Exempt
Neighborhood Players, Inc.	50x100.5	5	338-40	35	Exempt	Exempt
Harry Schneider	25x100.5	5	336	37	$35,000	$40,000
D. B. N. Berlin	19.4x100.5	5	334	38	27,000	17,000
Adlo Rlty. Co.	25x100.5	5	332	39	35,000	40,000
Danster R. E. Corp.	84.4x100.5	5	330	40	48,000	78,000
Damor Rlty. Corp.	96.3x100.5		324	41	150,000	850,000
Gondar Rlty. Co.	25x100.5	6	316	45	35,000	50,000
Gondar Rlty. Co.	25x100.5	5	314	46	36,000	50,00
Gondar Rlty. Co.	25x100.5	5	312	47	35,000	50,00
54th St. & 2d Ave. Rlty. Corp.	25x100.5	5	310	48	35,000	40,000

Total, Section 5, Volume 5 .... $102,103,350 $202,100,050

EXEMPT PROPERTY.

Section 5, Volume 5.

Owner or Occupant	Size of Lot	Stories High	Block No.	Lot No.	Value of Real Estate Unimproved	Value of Real Estate with Improvements Thereon
City of New York	50x197.6	.	1314	9	$125,000	$125,000
City of New York	150x197.5	4	1315	44	2,000,000	2,100,000
Franciscan Missionaries of Mary	16.8x100.5	4	1319	8	40,000	15,000
Missionary of Mary	83x100.5	4	1319	11	210,000	275,000
City of New York	120x 200.10 lr.	5	1320	7	476,000	500,000
Y. M. C. A. of Grt. New York	185x100.5	10	1320	31	300,000	1,300,000
L. J. Well	16.7x100.5	4	1322	8	850	1,350
B. & A. Friedman	20x100.5	4	1322	16	700	1,200
Amer. Friends Serv. Com.	20x100.5	1	1322	20	36,000	56,000
Church Holy Family	21x100.5	5	1322	41	38,000	53,000
Sts. Catherines Hme.	......	4	1322	44	40,000	50,000
Biblical Seminary of New York	90x100.5	11	1323	15	175,000	800,000
Virginia Kyle ano.	.....	4	1323	120	900	1,100
Beth Homedrasck Tol. Torah	40x100.5	1	1325	12	65,000	85,000
Turtle Bay Music School, Inc.	50x100.5	2	1325	13	85,000	125,000
Mus. of Mod. Art	25x100.5	2	1325	14	10,000	70,000
Salvation Army	80x110.10	5	1326	7	115,000	250,000
Catholic Charities of New York Archdiocese	40.5x100.5	5	1326	11	65,000	85,000
Un. Ser. Org., Inc.	40.6x100.5	4	1326	15	65,000	170,000
N. Y. Theo. Society	18x100.5	3	1326	31	25,500	39,000
Girls Home Society, Inc.	47x100.5	.	1327	11	65,000	115,000
Prescott Neighborhood House	25x100.5	..	1327	20	40,000	50,000
U. S. Government	.....	4	1328	1	90,000	93,000
U. S. Government	......	4	1328	2	65,000	67,000
U. S. Government	......	4	1328	3	60,000	62,000
U. S. Government	16.8x110	1	1328	4	50,000	51,000
U. S. Government	16.8x110	1	1328	48	40,000	41,000
U. S. Government	16.8x60	1	1328	148	25,000	36,000
U. S. Government	25x60	4	1329	47	55,000	57,000
U. S. Government	......	4	1329	46	60,000	60,000
U. S. Government	25.5x60	4	1328	45	80,000	83,000
U. S. Government	20x75.5	2	1328	103	35,000	57,000
U. S. Government	40x100.5	4	1328	5	65,000	70,000
U. S. Government	99.2x100.5	2	1328	9	175,000	195,000
U. S. Government	.....	4	1328	12	230,000	510,000
U. S. Government	28x100.5	5	1328	33	10,000	43,000
U. S. Government	25x100.5	5	1328	34	10,000	43,000
U. S. Government	.....	4	1328	35	175,000	195,000
U. S. Government	200x200.10	2	1328	39	480,000	530,000
City of N. Y.	300x200.10	5	1330	12	2,800,000	5,500,000

See last page for footnotes.

Owner or Occupant	Size of Lot	Stories High	St. No.	Lot No.	Value of Real Estate Unimproved	Value of Real Estate with Improvements Thereon
City of New York	197 6x21	1	1534	33	85,000	85,000
Convenant Mission Society	75x98.9	2	1334	48	250,000	290,000
Beth. David Hosp.	202.10x 200.10 Ir.	6	1335	5	1,300,000	2,600,000
City of New York	200.10x50		1335	23	345,000	345,000
Boys Club of Amer.		5	1336	27	170,000	215,000
U. S. Government	100.5x 125.11	5	1337	30	475,000	900,000
Am Inst. of Physics	56 3x100.5	4	1338	19	105,000	340,000
Carnegie Endowm.	101x200	11	1339	12	635,000	3,150,000
City of New York	67.6x650	..	1339	27	900,000	900,000
Church of Holy Family	63 9x 100.5 Ir.	1	1340	13	130,000	200,000
United Engineers Trustees	125x147	V	1340	23	1,500,000	1,500,000
S. Asaro	28 7x97	5	1341	24	0	30,000
Ols Rlty Co		5	1341	35	0	10,100
Midtown Hospital	70x100.5	6	1342	8	110,000	400,000
Midtown Hospital	35x100.5	4	1342	8	56,000	71,000
Grosvenor Neighbor-						
Midtown Hospital	37.6x100 5	V	1342	10	60,000	60,000
320 E. 50th St. Cp	55.6x100 5	6	1342	45	0	54,000
1st Ref Epis Ch		12	1343	10	35,000	150,000
City of New York	123.5x 125 Ir.	5	1344	23	400,000	425,000
Children's Aid Soc.	78.7x 100.5 Ir.	4½	1345	5	118,000	260,000
City of New York	75x100.5	1	1346	12	115,000	250,000
Neighborhood Plays	50x100.5	5	1346	35	73,000	130,000
Total Exempt Property					$16,020,850	$26,419,650

State of New York, City of New York, County of New York, ss.:

I, Harry G. Wilson, one of the Assessors of The City of New York, do depose and swear that the foregoing volume, numbered 6 Section 5, is one of the following volumes: Section 5, Volumes 4 and 5, which together contain a detailed statement of all the taxable property embraced within the district assigned to me by the President of the Tax Commission of The City of New York for assessment under his direction and entered in the Annual Record of the Assessed Valuation of Real Estate in the Borough of Manhattan, in the City of New York, for the fiscal year July 1, 1960 to June 30, 1961.

That I have personally examined each and every house, building, lot, pier, and other taxable property within said district; that in said volumes are set down and given the description, the Street, the Section or Ward, Block and Lot and Map or Identification numbers of said Real Estate embraced within such district, the sum for which, in my judgment, each separately assessed parcel of Real Estate would sell under ordinary circumstances if it were wholly unimproved and separately stated, the sum for which the same parcel would sell under ordinary circumstances with the improvements, if any, thereon; also the name of the owner or occupant thereof, so far as the same is known; also any other information which the President of the Tax Commission required.

HARRY G. WILSON, Assessor.

Sworn to before me this 29th day of January, 1960.

JACOB MARKOWITZ Justice of the Supreme Court of the State of New York.

Owner or Occupant	Size of Lot	Stories High	St. No.	Lot No.	Value Unimproved	Value with Improvements
Section 5, Volume 6, Block 1347—2d Ave., East Side, 54th to 55th St.			N.E.C.			
A. J. Spiess	20 5x64	4	1024	1	$40,500	$44,000
A. Kenman	20x64	4	1026	2	27,500	40,000
Markphyl Rlty. Cp.	20x64	4	1028	102	27,500	40,000
C. Kraunth	20x64	4	1030	8	27,500	29,000
Lena Gerstner	20x64	4	1032	4	27,500	29,000
Big City Rlty. Cp.	20x64	4	1034	52	132,000	200,000
V. Pascullo	20x64	4	1038	81	27,500	29,000
G Kean	20x64	4	1040	50	27,500	31,000
Isobel Hldg. Corp.	20 5x64	4	1042	43	40,500	41,000
			S.E.C.			
54th St., North Side, 2d to 1st Ave.						
311 E. 54th St. Cp.	25x100.5	5	311	5	$36,000	$37,000
311 E. 54th St. Cp.	25x100.5		313	6	35,000	37,000
Sukon Rlty. Cp.	25x100.5	4	315	7	77,000	230,000
Pioneer Est. Inc.	75x100.5	10	321	9	115,000	350,000
324 3d Ave. Man. Inc.	24.2x100.5	5	325	12	34,000	40,000
Ernest Gehrke	24.2x100.5	5	327	13	34,000	38,000
331 E. 54th St. Cp.	62.8x100.5	5	329	14	95,000	275,000
335 E 54th St. Cp.	20x100 5	4	335	16	28,000	60,000
H K Rlty. Cp.	22x100 5	4	337	17	30,500	40,000
54 Rlty. Assoc.	82x100	6½	..	18	125,000	425,000
Metstan Realty Co., S. Weidman	20x100.5	4	347	21	28,000	30,000
M Jackson & ano	20x100 5	4	349	22	28,000	87,000
Florian Papp	20x100 5	4	351	121	28,000	29,000
1st Ave., West Side, 54th to 55th St.			N.W.C.			
Abing Rlty. Cp.	41x80	4	985	28	$84,000	$105,000
350 E 55th St. Corp	159.10x80	15	989	30	315,000	1,200,000
			S.W.C.			
55th St., South Side, 1st to 2d Ave.						
J. Jabiley	20x100.5	4	352	130	$28,000	$45,000
F. Kentner	22x100 5	5	350	31	31,000	31,500
Frank & Anna Davis	23.4x100 5	4	348	32	31,000	39,000
H. K. Rlty Corp.	25 6x100 5	5	344	33	35,500	115,000
C A Werckle	25 1x100.5	5	342	34	85,000	96,000
H. K. Rlty. Co.	25.1x100 5	5	340	35	35,000	65,000
H. K. Rlty. Co	20x100 5	5	338	36	29,000	44,000
E. A. Fisher	19.6x100.5	5	336	37	27,000	44,000
334 E. 55th St. Corp.	27x 100.5 Ir.	3	334	137	38,000	38,500
Albert J. Haase	33.6x 100.5 Ir.	3	330	38	46,600	48,000
Dutchess Rlty. Co.	37 6x100.5	4	326-22	40	62,500	75,000
M. Jones	12.6x100 5	4	320	141	14,000	20,000
316 E. 55th St. Cp.	60x100	5	318	42	77,000	280,000
310 E. 55th St. Corp.	75x100.5	12	314	44	118,000	393,000
Cong. Buel Levi (A Corp.)	50x100.5	3	308	47	Exempt	Exempt
G. M. Reimer	18x80	4	306	149	18,600	21,000
M. & G. Orfino	18x80	4	304	150	18,500	37,000
Section 5, Volume 6, Block 1348—2d Ave., East Side, 55th to 56th St.						
1044 2d Ave. Cp.	20.5x63	4	1044	1	$40,500	$45,000
1044 2d Ave. Cp.	20x63	4	1046	2	27,500	28,000
E. Mistretta	20x63	4	1048	102	27,200	28,000
Wm. H. Flammers	20x63	4	1050	5	27,500	28,000
Rose N Glenn	20x63	4	1052	4	27,500	29,000
J. Henry Kling	20x63	4	1054	152	27,500	30,000
Pietro Cavalli	20x63	4	1056	62	27,500	30,000
1058 2d Ave. Cp.	20x63	4	1058	61	27,500	65,000
Edith Korn & ano.	40.5x63	3	1060	49	72,000	73,000
			S.E.C.			
55th St., North Side, 2d to 1st Ave.						
Accolade Rlty. Cp.	18.6x100 5	3	303	104	$23,600	$32,000
F. Grasso	18.6x100.5	4	305	106	23,500	25,000
T. F. Fagan	25x100.5	5	307	5	35,000	55,000
M. A. Grasso	25x100 5	5	309	6	35,000	60,000
Helva Corp.	23x100.5	4	311	7	25,000	39,000
Helva Corp.	18 9x100 5	3	313	8	24,000	35,000
Helva Corp.	18.9x100.5	3	315	9	24,000	40,000
Henry S. Burger	37.6x100.5	3	317	10	52,300	65,000
E. O. Donnell	18.11 1x3x 100 5	3	[illegible]	11	24,000	26,000
Chas. J., Jr. & V. L. Spiess	18.11x 1-3x 100 5	3	323	12	24,000	25,500
R. V. Olenin	18.11 1-3x 100 5	3	325	112	24,000	24,500
John Manley	18.11 1-3x 100.5	3	327	13	24,000	25,000
Mary Regan et al.	18.11 1-3x 100 5	3	329	14	24,000	25,000
A. Fiena	18.11 1-3x 100 5	3	331	15	24,000	25,500
Tobar Const. Cp.	41 9x100 5	6	335	16	59,500	70,000
Tobar Const. Cp.	41.9x100.5	6	339	17	68,500	70,000
Tobar Const. Cp.	41 9x100 5	6	343	19	58,500	70,000
J. M. Everard	19.9x100 5	4	347	21	26,500	27,000
Ch. of St. John the Evangelist	20x100.5	4	349	121	Exempt	Exempt
Ch. of St. John the Evangelist	21.4x100.5	5	351	22	Exempt	Exempt
1st Ave., West Side, 55th to 56th St.			N.W.C.			
St. John the Evangelist (R. C.) Ch.	148.5x100	1	1008	25	Exempt	Exempt
St. John the Evangelist (R. C.) Ch. School	52 6x178 Ir.	4	1017	30	Exempt	Exempt
			S.W.C.			
56th St., South Side, 1st to 2d Ave.						
J. T. McCormick, Jr.	15x100 5	4	340	34	$22,500	$23,000
Ch. of St. John the Evangelist	18x100.5	4	338	134	22,500	23,000
J. R. Voight	18x100 5	16	336	35	22,500	23,000
E. Sutton Rlty. Cp.	79x100.5	16	330	30	120,000	310,000
U. S. Glass Co.	44.10x 100.5 Ir.	5	324-326	39	63,000	100,000
Helva Corp	32 1x 100 5 Ir.	6½	320	41	45,000	60,000
Helva Corp.	32.1x 100 5 Ir.	6	316	42	17,000	60,000
F. Grasso	40x100 5	6	314	41	56,000	80,000
Eletminate Rlty.	40x100.5	6	310	45	66,000	80,000
M. Cort	25x100.5	V	308	17	30,000	30,000
Frank Grasso	25x100 5	6	306	43	35,000	42,000
Edith R. Korn & ano.	37x100.5	6	302	148	52,000	80,000
Section 5, Volume 6, Block 1349—2d Ave., East Side, 56th to 57th St.			N.E.C.			
J. Berkowitz	21 3x70	4	1066	1	$50,000	$53,000
S. Macario	20.10x70	4	1068	5	33,500	53,000
Sarah Kravetz	20 10x70	4	1070	102	33,500	60,000
F. & G Sundmaker	20 10x70	4	1072	3	33,500	52,000
Marpal Rlty.	20.10x70	4	1074	4	33,500	48,000
Rodin Este., Inc.	96.3x130	19	1076	49	475,000	2,275,000
			S.E.C.			
56th St., North Side, 2d to 1st Ave.						
H. & S Roth et al.	20x100 5	4	303	104	$28,000	$38,000
Sol Gross Rlty. Cp.	20x100.5	1	305	106	28,000	44,000
Bank of New York	30x100 5	1	307	8	28,000	29,000
Ange 56 St., Inc.	45x100.5	4	309	3	63,000	67,000
C. A. Smith	25x100	5	313	5	35,000	36,000
R. Chambers Corp.	114x 100.5 Ir.	6	315/21	9	178,000	650,000
City of N Y	21x 21x49.3	interior		109	9,000	9,000
Acton Mgmt., Inc.	39 4x 166 8 Ir.	3	325	14	59,500	69,500
Acton Mgmt. Inc.	39.4x 135.10	5	329	15	59,500	70,000
333 E. 56th St. Cp.	39.4x 183.1	6	333	17	59,500	75,000
H. J. Glucker	39 4x 130.4	6	337	19	58,500	68,000
H. J. Glucker	39 4x 127.7 Ir.	6	341	20	58,500	68,000
1st Ave., West Side, 56th to 57th St.			N.W.C.			
315 E 56th St. Co.	114 5x 139 4	20	1023	23	$475,000	1$475,000
Andiro Realty	65x78	1	1033	25	125,000	110,000
Henry Phipps Est.	30.2x78	5	1037	30	118,000	160,000
			S.W.C.			
57th St., South Side, 1st to 2d Ave.						
345 E. 56th St. Cp	20x80 5 Ir.	3	358	131	$41,500	$42,000
A. Gaimo	93.4x 79.11 Ir.	5	354	31	41,000	63,000
350 E. 57th St. Cp.	20x 77 8 Ir.	16	451	32	200,000	455,000
340 E. 57th St. Cp.	116 8x71.1	16	314-32	35	220,000	650,000
Laminite Brick Con.	37.3x64 2	8	328-30	40	65,000	170,000
322 E. 57th St. Corp.	82 9x 113.5 Ir.	21	322-26	41	220,000	650,000
320 E. 57th St. Corp.	85x100 5	16	314-20	44	280,000	700,000
Section 5, Volume 6, Block 1350—2d Ave., East Side, 57th to 58th St.			N.E.C.			
301 E. 57th St. Cp.	20 9x78	5	1084	1	$86,000	$95,000
Furn. Service, Inc.	19.9x78	5	1086	2	36,500	44,000
Furn. Service, Inc.	19.9x78	5	1088	3	34,500	35,000
Furn. Service, Inc.	19 9x78	5	1090	103	34,500	35,000
Furn. Service, Inc.	20x78	5	1092	1	34,500	35,000
Furn. Service, Inc.	0.8x78	V	..	104	300	300
Furn. Service, Inc.	40 4x100	V		52	89,000	89,000
Furn. Service, Inc.	20x78	V		51	39,000	39,000
Furn. Service, Inc.	19.7x99	..	1100	50	39,000	39,000
Furn. Service, Inc.	20.6x78	..	1103	49	68,000	88,000
			S.E.C.			
57th St., North Side, 2d to 1st Ave.						
Furn. Service, Inc.	22x100.5	4	305	101	$60,000	$75,000
Furn. Service, Inc.	62x100.5	5	307	5	184,000	220,000
City of New York	12x 200.10 Ir.	..	V	7	Exempt	Exempt
The City of N. Y.	60x 200 10			8	Exempt	Exempt
S. Lipstadt	22x100.5	5	315	10	60,000	65,000
Bonus Rlty Corp.	82x100.5	15	317-25	11	240,000	625,000
57 St. East Corp.	122x100 5	15	327-34	11	360,000	750,000
Argus Estates	39 6x100.5	6	339	19	100,000	270,000
M. Spitz et al.	79x100.5	15	343	20	235,000	630,000
Parkview Const. Co.	39.6x100.5	6	351	22	285,000	1,550,000
			N.W.C.			
1st Ave., West Side, 57th to 58th St.						
P. Giaimo	25.5x73	5	1057	27	$41,000	$53,000
Graiino Rlty Corp.	25x73	5	1059	28	41,000	44,000
D. Denihan	25x73	5	1061	29	41,000	42,000
Sutton Props., Inc.	25x73	5	1063	30	62,000	70,000
			S.W.C.			
58th St., South Side, 1st to 2d Ave.						
M. Kerschner	27x100.5	5	348	130	$32,000	$39,000
Henry H. Rice	20x100.5	5	346	31	21,000	45,000
H. H. Rice	20x100 5	5	344	32	24,000	45,000
338 E 58th St. Re. Cp.	60x100.5	6	340	33	79,000	310,000
P. L. & H. Shapiro	75x100.5	5	334-38	35	103,000	210,000
Hasford Ests., Inc.	44x100.5	6	326-28	38	53,000	70,000
14 East Cp	26x100.5	5	322	40	31,000	35,000
14 East Cp	26x100 5	5	320	41	31,000	35,000
14 East Cp.	26x100 5	5	318	42	31,000	35,000
14 East Cp	26 10x 100 5	4	316	43	31,000	35,000
O. T. Devis	21 10x 100.5	4	306	47	26,000	33,000
Furn. Service, Inc.	21 01x 100 6	V	..	147	28,500	28,500
Furn. Service, Inc.	19x100.5	V	..	48	24,500	24,500
Furn. Service, Inc.	22x60.1	V	..	145	21,500	21,500
Section 5, Volume 6, Block 1351—East Side, 58th to 59th St.						
I. Glass	60x57 3	..	201	1	$106,000	$113,000
M. H. Weiden	18x65	4	1106	5	24,000	26,000
Mary E. Kuhn	25 7x100	4	1108	4	30,000	51,000
Emanuel Turin	25 1½x100	5	1110	31	34,000	52,000
Abner Rlty. Cp.	25.1x78	5	1112	51	42,500	45,000
John Wendl	24 11½x75	5	1114	50	42,000	41,000
John Reilly	25.2x75	6	1116	49	63,000	70,000
			S.E.C.			
58th St., North Side, 2d to 1st Ave.			N.E.C.			
E. 58th Ests, Inc.	40x 75 9½ Ir.		307-309	101	40,000	60,000
C. W Jones	25x100 5	2	311	5	30,000	31,000
Human Soc. of N. Y.	25x100.5	3	313	6	Exempt	Exempt
Chase Trading Corp.	25x100.5	2	315	7	30,000	60,000
City of New York	60x 200 10 Ir.			8	Exempt	Exempt
323 E. 58th St. Cp.	20 11x 100 3	3	323	10	35,000	60,000
O. B. di Rois	20 9x100 5	5	325	11	25,000	27,000
Courtelle, Inc.	23 6x100.5	6	327	12	28,000	60,000
Presson Rlty. Corp.	23 6x100 5	5	329	13	26,500	45,000
Elsie Fazan	23.6x100 5	5	331	14	28,500	52,000
A. J Guipla	21x100 5	5	333	15	25,000	40,000
C & C Strait	18 6x100 5	5	335	16	22,000	25,000
B. A. L. Const. Co.	80.6x100.5	10	337-45	17	105,000	530,000
A. & F Edelstein	20x100.5	5	315	20	21,375	16,750
H Rice	20x100 5	6	317	120	21,000	12,000
H. Rice	20x100 5	5	319	21	21,000	42,000
H Rice	20x100 5	6	351	21	24,000	12,000
Jarnel Ry. Co.	20x100.5	5	353	122	30,000	31,000
1st Ave., West Side, 58th to 59th St.			N.W.C.			
Fred Waldvogel	25 11½x75	4	1065	20	$36,000	$50,000
1067 First Av. Cp.	25x11½x75	4	1067	21	37,500	45,000
H S. Kopf	25 11½x75	4	1069	25	37,500	50,000
B. Palazzolo	25.11½x75	4	1071	26	37,500	38,000
F. M Kallahy	25x100	6	1073	27	45,000	47,000
K. Equities	50x100	6	1075	28	99,000	170,000
Heldts Rlty. Corp	25 5x100	5	1079	30	67,500	80,000
			S.W.C.			
59th St., South Side, 1st to 2d Ave.						
314-16 E. 59th St.	25x100 5	6	311	31	$30,000	$27,000
311-46 E 59th St.	75x100.5	6	338	32	65,000	225,000
M. & H. Kaunlis	16 8x100 5	4	336	33	13,000	18,000
Wellech L'dry Inc.	16 8x100 5	4	331	133	13,000	16,000
Wellach L'dry Inc.	41.8x100 5	5	332-330	36	36,000	100,000
G. F. Arancio	25x100 5	5	328	38	30,000	33,000
F. Geringer	25x100 5	5	324	39	30,000	25,000
322 E 59th St. Corp.	25x100 5	5	322	40	30,000	32,000
Robonicle Rty. Cp.	25x100 5	5	320	41	30,000	34,000
Robonicle Rlty. Cp.	25x100 5	5	318	42	30,000	31,000
316 E 59th St. Bldg	25x100 5	2	316	13	30,000	29,000
Humane Society	25x100 5	1	308	46	25,000	87,000
316 E. 59th St. Bldg	25x100 5	5	306	17	26,000	29,000
Humane Society	25x100 5	4	304	48	25,000	42,000
Northeastn Dispens.	25x75 3½	4	302	149	20,000	10,000
Section 5, Volume 6, Block 1352—1st Ave., East Side, 40th to 41st St.			N.E.C.			
New Amsterdam Gas	227 6x 423 10 Ir.	..	N.E.C. 702	1	Ass'd. R.R. Corp	Bul. Den. 864-4
			S.E.C.			
41st St., South Side, and East River.						
City of New York	257 10½x	..		60	Exempt	Exempt
Section 5, Volume 6, Block 1353—1st Ave., East Side, 43d to 42d St.			N.E.C.			
City of New York	197.6x 400.11½ Ir.	1	724	1	Exempt	Exempt
City of New York	16½x168	5		12	Exempt	Exempt
City of New York	277.11½x1—	..		60	Exempt	Exempt
Section 5, Volume 6, Block 1354—1st Ave., East Side, 42d to 43d St.			N.E.C.			
United Nat.	1200.1x 451 5	8		1	Exempt	Exempt
City of New York	50x60	11		11	Ass'd R R Corp 913—1	
City of New York	B.II.			60	Exempt	Exempt
			S.E.C.			
Section 5, Volume 6, Block 1360—1st Ave., East Side, 49th to 48th St.			N.E.C.			
J. S. Lubin et al.	24.8x60 Shed			1	$2,700,000	$2,702,000
M. Carrie	75 4x100	10	870	17	210,000	750,000
			S.E.C.			
South Side 49th St., F. D. Roosevelt Dr. to 1st Ave.						
Max H. Friedman	75x100.6	3	404	44	$105,000	$197,000
49th St., South Side, and East River.						
The City of N. Y.	262 5x—	..	..	00	Exempt	Exempt
Section 5, Volume 6, Block 1361—Mitchell Pl., North Side, 1st Ave. to Beekman Pl.			N.E.C.			
Panhellenic House Assn.	126x 80.10	10	1	1	$250,000	$1,325,000
Co Operative Const. Co.	126x80.10	13	8	7	190,000	[illegible]
Beekman Place, West Side, 49th to 50th St.			N.W.C.			
Mitchell Pl. Realty.	94.10x 98 Ir.	17	2	13	$218,000	$1,175,000
Fillmore Mngt. Cp.	76x 100.1 Ir.		18	89	225,000	1,475,000
			S.W.C.			
Beekman Place, East Side, 50th to 49th St.			S.E.C.			
Irving Berlin	20x100	5	17	30	$51,000	$150,000
One Beekman Pl., Inc.	20x100	5	18	75	36,000	59,000
One Beekman Pl., Inc.	20x100	4	19	23	36,000	59,000
One Beekman Pl., Inc.	140.11x 168 Ir.	13	11	21	145,000	1,500,000
1 Beekman Pl Inc.	7.2x141	.	1861	24	10,000	10,000
			N.E.C.			
Beekman Place, East Side, 51st to 50th St.			S.E.C.			
A. S. Hess	20 5x100	5	21	117	$51,000	$145,000
Wm. D. Campbell	20x100	5	23	118	30,000	50,000
V. B. M. Smith	40x100	5	25-27	119	72,000	165,000
A. D. Lasker	20x100	5	29	121	30,000	170,000
T Fellon	20x100	5	31	130	30,000	80,000
U. S. Trust	20x100	4	33	131	36,000	110,000
C. C. Tormey	20x100	5	35	132	30,000	90,000
E. C. Feigenspan	20x100	1	37	133	30,000	60,000
L. A. Mendoza	20 8x100	5	39	134	51,000	115,000
			N.E.C.			
Franklin D. Roosevelt Dr., West Side, 49th to 50th St.						
N. Y. City	70 11x 93.9 Ir.	.		23	Exempt	Exempt
Beekman Est. Corp	61x 820 10 Ir.	1	..	22	$125,000	$150,000
50th St., South Side, Beekman Place to 1st Ave.						
F. Menah	20x90	4	420	141	$30,000	$33,000
Wm. C. Kennedy	20x90	4	418	42	30,000	40,000
Alex. G. Kehoe	20x90	4	416	142	30,000	55,000
R. Hellmann	20x90	4	414	13	30,000	12,000
Herman Greenebaum	20x90	4	412	14	30,000	70,000
Virginia F. Gurnee	20x90	4	410	45	30,000	38,000
P Goodman	20x90	4	408	46	30,000	42,000
C Andrews	20x90	4	406	17	30,000	45,000
Parcel 400, Inc.	60x90	6	400-404	19	135,000	200,000
			S.E.C.			
50th St., South Side, and Franklin D. Roosevelt Dr.						
City of New York	634.2x—			60	Exempt	Exempt
Section 5, Volume 6, Block 1362—50th St., North Side, 1st Ave. to Beekman Place.			N.E.C.			
Durand Rlty. Inc.	30.1x80	5	401	1	$95,000	$120,000
Idorose Mt. & Bldg. Co.	18 6x80	3	405	3	26,000	31,000
M. Cassamassima	18 5x80	3	407	4	25,000	30,000
Excelsior Sav. Bk.	19 8x100.5	3	409	104	31,000	40,000
Rae Simonson	19.5x100.5	3	411	5	31,000	40,000
Jeanette Tuska et al	19 8x100 5	3	413	105	31,000	40,000
M. J Gurian	19 8x 100 5	3	415	6	31,000	48,000
H Canfield	19 5x100 5	3	417	7	31,000	57,000
A. V. Whitney	20x100 5	4	419	8	32,000	62,000
421 E. 50th St. Cp.	20x100 5	4	421	9	32,000	70,000
E. C. Lehrman	20x100 5	4	423	10	22,000	15,000
J Cort (Pens.)	20x100 5	4	425	11	30,000	40,000
Beekman Place, West Side, 50th to 51st St.			N.W.C.			
Village Const. Cp.	100 5x	12	30	12	$210,000	$1,250,000
Beekman Plaza, Inc.	54x100.3	6	424	41	108,000	116,000
Beekman Plaza, Inc.	34x100 5	6	418	43	108,000	116,000
Beekman Plaza, Inc.	35x100 5	6	414	43	65,000	75,000
Beekman Plaza, Inc.	35x100 5	6	410	45	65,000	75,000
Shangri La Farms	23x25	5	22	137	18,000	42,000
Central Sav. Bk.	24x25	5	24	37	25,000	45,000
			S.W.C.			

See last page for footnotes.

Owner or Occupant	Description of Property: Size of Lot	Stories High	St. No.	Lot No.	Value of Real Estate Unimproved	Value of Real Estate with Improvements Thereon
51st St., South Side, Beekman Place to 1st Ave.						
M. G. Zeckendorf ..	72x 100.5 ir.	10	423	68	$150,000	$180,000
Zamoco Merriam ..	86x100.5	6	404	47	60,000	75,000
M. Rosenfeld et al.	87x100.5	2	400	50	105,000	165,000
			S.E.C.			
1st Ave., East Side, 56th to 51st St.						
Durand Rlty. Co...	20.5x77.11	4	896	101	$31,000	$50,000
Section 5, Volume 6, Block 1363—1st Ave., East Side, 51st to 52d St.						
			N.E.C.			
407 E. 51st St. Corp.	75.8½x94	6	930	1	$170,000	$290,000
Beekman Pl Bishop.	25.1½x74	4	936	4	37,000	38,000
Moses H. Myers....	25.1½x74	4	940	49	37,000	80,000
L. Fitz	25.1½x74	4	942	48	37,000	65,000
Carrie & Selma Fitz	25.1½x74	4	944	47	55,000	
			S.E.C.			
51st St., North Side, 1st Ave. to Franklin D. Roosevelt Dr.						
H. M. Fuhs 18.9x100.5		3	409	5	$31,000	$32,000
Hilda Fuhs 18.9x100.5		4	411	6	34,000	34,000
Heartease Home for Women & Girls .18.9x100.5		2	413	106	Exempt	Exempt
Aroldo Duchene de Vere 18.9x100.5		4	415	7	31,000	42,000
L. & B. Weiner ...	100x100.5	9	417	8	176,000	475,000
South Gate Prop....	100x 100.5	12	419-423	12	176,000	610,000
Beekman Mansion, Inc.	90x100.5	10	425	16	158,000	430,000
Beekman Ter., Inc.	146±x 100.5 ir.	6	445	20	255,000	380,000
51st St., North Side, and Franklin D. Roosevelt Dr.						
The City of N. Y...261.8½ ir.		..	..	60	Exempt	Exempt
434 St., South Side, Franklin D. Roosevelt Dr. to 1st Ave.						
Beekman Cos., Inc.	39x 100.5 ir.	15	448-50	26	$95,000	$470,000
Jomet Commodities Corp.	90.8x100.5	10	440-46	27	168,000	475,000
J. T. Javasile	102x100.5	10	432-38	31	180,000	500,000
Southgate Prop. ...	100x100.5	6	424-29	87	175,000	610,000
Marlin Rlty Corp...	107.9x 100.5	6	413-23	40	188,000	650,000
Southgate Prop. ...	115.8x 100.6 ir.	16	402-10	43	225,000	1,200,000
436 St., South Side, and Franklin D. Roosevelt Dr.						
			Cors			
The City of N. Y...	100.9x 62.61 ir.	..	..	61	Exempt	Exempt
City of New York..	20.1x ir.	V	..	62	1,500	1,500
City of New York..	.....	V	..	63	500	500
Beekman Campanile Co.	100.9x 47.10 ir.	V	..	64	17,000	17,000
Section 6, Volume 6, Block 1364—1st Ave., East Side, 434 to 436 St.						
			N.E.C.			
Accolade Rlty. Cp..47x60.3 ir.		5	946	1	$78,000	$120,000
F. Grasso	25x60	5	950	3	32,500	35,000
F. Grasso	28.5x60	5	952	4	44,500	45,500
Mary W. Crissman.	100.7x74	4	964	47	180,000	215,000
			S.E.C.			
436 St., North Side, 1st Ave. to East River.						
415 E. 52d St. Rlty..	258.9x 200 ir.	11	403	5	$725,000	$4,800,000
A. & S. Deutch	30x 66.6½ ir.	4	425	14	20,500	25,000
A. Block	20x 63.0½ ir.	4	427	13	20,000	26,000
429 E. 62 St. Cp....	20x 66.2½ ir.	4	429	16	38,500	140,000
A. Lewis	20x52.9 ir.	4	431	17	48,000	55,000
River House Rlty...	260.11x 201.6 ir.	26	436	221	1,180,000	3,650,000
			S.W.C.			
436 St., South Side, and Franklin D. Roosevelt Dr.						
Gimbel Bros. Fdn..	125x 168.1 ir.	8	423-30	84	$180,000	$500,000
434 St., South Side, and Franklin D. Roosevelt Dr.						
The City of N. Y ..	261.8—B.H.	..	..	60	Exempt	Exempt
Section 6, Volume 6, Block 1365—1st Ave., East Side, 434 to 54th St.						
			N.E.C.			
Bermark Rlty. Cp..	100.5x174	5	965	1	$340,000	$3,040,000
Trebuhs Realty Co. Inc.	34.11x94	5	976	50	43,000	55,000
Trebuhs Realty Co. Inc.	25x95	5	978	49	43,000	55,000
54th St. & 1st Ave. Co.	50.8x 119 ir.	1	982	47	140,000	155,000
			S.E.C.			
434 St., North Side, 1st Ave. to F. Roosevelt Dr.						
Don Ruseau Inc. ..	20x100.5	3	413	6	$24,000	$30,000
All States Hold. Cp.	100x200.10	6	415	9	275,000	660,000
All States Moving Bureau	75x200.10	6	425-29	13	205,000	440,000
South Side Sutton Place South, 434 to 54th Sts.						
Sixty Sutton Cp....	244x200.10	19	60	20	$1,590,000	$7,425,000
54th St., South Side, Avenue A to 1st Ave.						
Trebuhs Rlty. Cp...	25x100.5	4	408	43	$35,000	$45,000
Trebuhs Rlty. Cp...	25x100.5	5	406	41	35,000	40,000
Trebuhs Rlty. Cp...	25x100.5	5	404	45	35,000	40,000
City of New York	297.7—B.H.	..	.	60	Exempt	Exempt
Section 6, Volume 6, Block 1366—Between 1st Ave. and Sutton Place South; Between 54th and 55th Sts.—1st Ave., East Side 54th to 55th St.						
			N.E.C.			
Eton Hldg. Corp...	100.5x 244 ir.	16	900-04	1	$660,000	$2,875,000
One Thousand 1st Ave. Cp.	100.5x94	..	1000	47	250,000	1,550,000
			S.E.C.			
54th St., North Side, 1st Ave. to Sutton Place South.						
Eton Hldg. Corp. ..	125x100.5	2	415	11	$165,000	$275,000
50 Sutton Pl. Cp....	163.1x 200.10 ir.	12	425-39	16	540,000	3,200,000
54th St., South Side, Sutton Place South to 1st Ave.						
50 Sutton Pl. Cp....	200.10x 115.9	19	50	25	$975,000	$4,825,000
Eton Hldg Corp. ..	25x100.5	1	416	27	30,000	35,000
Eton Hldg Corp. ..	25x100.5	1	414	58	30,000	42,000
412 E. 55th St. Cp...	100x100.5	11	412	39	154,000	1,125,000
Section 6, Volume 6, Block 1367—1st Ave., East Side, 55th to 56th St.						
			N.E.C.			
Regent Ests., Inc...	200.10x 74 ir.	8	1000-1020	1	$390,000	$150,000
			S.E.C.			
55th St., North Side, 1st Ave. to Sutton Place South.						
Regent Ests., Inc...	20x100.5	5	408	4	$28,000	$30,000
Regent Ests., Inc. ..	25x100.5	6	406	5	35,000	42,000
Regent Ests., Inc...	494x 200.10 ir.	6	407-437	6	1,850,000	5,725,000
			N.W.C.			
Sutton Place South, West Side, 55th to 56th St.						
			B.W.C.			
30 Sutton Pl. South	100.6x119	19	20	26	$465,000	$2,275,000
56th St., South Side, Sutton Place South to 1st Ave.						
Regent Ests., Inc...	22x100.5	5	402½	46	$30,500	$10,000
Section 6, Volume 6, Block 1368—Between 1st Ave. and Sutton Place South; Between 56th and 57th Sts.—1st Ave., East Side, 56th to 57th St.						
			N.E.C.			
The 400 Rlty. Co...	200.10x 94 ir.	18	1026	1	$860,000	$3,050,000
			S.E.C.			
56th St., North Side, 1st Ave. to Sutton Place South.						
Gross November Cp.	50x 102.6 ir.	6	403	6	$122,500	$145,000
Gross November Cp.	40x 97.2½ ir.	6	411	8	55,000	58,000
Gross November Cp.	40x94.7 ir.	6	415	10	54,000	58,000
Gross November Cp.	40x 91.11 ir.	6	419	11	53,000	55,000
Nohan Co.	139x 89.4 ir.	6	421	13	165,000	340,000
14 Sutton Ten. Cp.	180x 77.8½ ir.	14	437	21	405,000	1,250,000
			N.W.C.			
Sutton Place South, West Side, 56th to 57th St.						
Two Sutton Pl. S.	132.7x 106.6	18	1	25	$615,000	$2,050,000
57th St., South Side, Sutton Place South to 1st Ave.						
444 Mgmt Co.	72x128.3	15	448	30	$345,000	$660,000
Abbott E. Kittridge Club for Girls....	28x 123.2½ ir.	4	440	88	Exempt	Exempt
Kenbel Rlty. Cp. ..	44.9½x 121.9 ir.	4	436-38	14	140,000	140,000
432 E. 57th St. Corp.	88.5x 117.4½ ir.	13	428-34	86	265,000	665,000
Sutton Apts., Inc. Inc.	66.4½x 110.1½ ir.	6	422-26	39	195,000	250,000
A. Rapaport	117.3½x 100.5 ir.	15	408-18	42	345,000	910,000
City of New York..	2.8x20 ir.	V	Rear	143	1,000	1,000
Section 6, Volume 6, Block 1369—1st Ave., East Side, 57th to 58th St.						
Nameloc Ests., Inc..	84.4x 123.5 ir.	16	1058	45	$245,000	$970,000
			S.E.C.			
57th St., North Side, 1st Ave. to Sutton Place.						
			N.E.C.			
J. & F. Koenigsberg	17.8x57.3	4	401	1	$61,500	$85,000
Sutton Hldg. Cp. ..	17.9x57.3	4	403	101	40,500	55,000
Ragar Rlty. Cp....	17.9x57.3	4	405	102	40,500	55,000
Sutton 411 Cp.	69.10½ ir.	4	409	2	320,000	1,600,000
F. Kandell	16.8x100.5	4	415	107	39,000	50,000
F. & S. Siegel	16.8½x 100.5	8	417	6	39,000	48,000
F. Kandell	115x 100.5 ir.	13	419-29	7	340,000	900,000
Maureen Agency ...	20x100.5	2	431	11	54,000	60,000
435 E. 57 Apts. Inc.	80x100.5	15	433	12	237,500	675,000
W. C. Hedden ..	20x100.5	6	441	15	54,000	75,000
447 E. 57th St. Corp.	76.0½x 100.5	15	447	16	225,000	435,000
G. K. McTarnahan..	80x100.5	15	451-69	19	235,000	660,000
Fedrn. Rlty. Cp...	16x100.6	3	461	23	37,000	50,000
455 E. 57th St. Corp.	16x100.5	3	463	123	37,000	45,000
4 Sutton Pl. Inc.....	33.5½x 100.5	13	465	24	235,000	640,000
			N.W.C.			
58th St., South Side, Sutton Place to 1st Ave.						
			S.W.C.			
20 Sutton Pl. Co....	100.6x80	5	451	26	$330,000	P$330,000
South side 58th St., 1st Ave. to Sutton Place						
Sutton Lane Corp..	41.5½x 100.5	6	444-46	29	50,000	115,000
H. & E. Rugg	20x100.5	4	442	129	21,000	45,000
Peter Gimbo	20x100.5	5	440	30	24,000	30,000
Rogal Rlty. Corp...	30x100.5	6	436	31	36,000	80,000
Rogal Rlty. Corp...	30x100.5	6	434	33	36,000	165,000
430 E. 58th St. Cp...	20.3x100.5	5	432	133	24,000	35,000
430 E. 58th St. Cp..	19.3x100.5	5	430	34	22,500	48,000
Marie E. Hocken ..	20.6x100.5	4	428	35	21,500	60,000
Chas Rubinowitz .	20x100.5	5	426	36	24,000	42,000
Lena S. Tavello ..	40x100.5	6	422-24	37	48,000	140,000
A. DiFranco	20x100.5	4	420	38	24,000	28,000
Rosita Winston	20x95.10	3	418	39	24,000	36,000
G. Vidal	25.1x100.5	4	416	40	30,000	55,000
Samuel Gelb	25x100.5	5	414	41	30,000	57,000
Jas. J. Doherty....	19.7½x 100.5	4	412	42	24,000	28,000
Jas. J. Doherty	19.10½x 100.5	4	410	43	24,000	28,000
Jas. J. Doherty.....19.8x100.5		4	408	143	24,000	28,000
Section 6, Volume 6, Block 1370—1st Ave., East Side, 58th to 59th St.						
			N.E.C.			
5th Ave. & 58th St. Corp.	100.5x70.6	4	1066	1	$205,000	$215,000
South 59th Inc.	100.5x 106.6	16	1076	40	280,000	925,000
			S.E.C.			
58th St., North Side, 1st Ave. to Sutton Place.						
403 E. 58th St. Cp.18.4x100.5		4	403	101	$21,000	$33,000
406 W. 26th St. Rlty. Corp. 17.6x100.6		3	406	102	21,500	28,000
T. R. & B. G. O'Connor 16.8x100.5		6	407	5	20,000	28,000
A. S. Dussaey	16.8x100.5	6	409	105	20,000	30,000
Beverly Phar., Inc.	16.8x100.5	4	411	6	20,000	42,000
Anna Hinderson ..	20x100.5	4	413	7	24,000	36,000
I. Catlin	20x100.5	4	415	8	24,000	30,000
Edw. Hinderson ..	20x100.5	4	417	106	24,000	33,000
Arch. of N. Y.	165.0½x 200.10 ir.	6	419-435	13	Exempt	Exempt
439 E. 58th St. Cp...	25x100.5	4	437	18	30,000	55,000
439 E. 58th St. Cp...	20x100.5	4	439	17	24,500	38,000
Arthur Friedenhelt.	20x100.6	4	441	117	23,500	28,000
Florence Rlty. Corp.	20x100.5	5	443	13	79,000	285,000
Florence Rlty. Cp..	20x100.5	4	449	121	24,000	60,000
Sutton Place, West Side, 58th to 59th St.						
			N.W.C.			
30 Sutton Pl. Corp.120.5x86.6		14	23-32	21	$445,000	$1,100,000
John M. Duggan et al.	20x86.6	4	34	30	34,000	36,000
John M. Duggan et al.	20x86.6	4	36	126	34,000	36,000
H. H. Rice et al. .	40.5x86.6	4	38-40	29	110,000	115,000
			B.W.C.			
59th St., South Side, Sutton Place to 1st Ave.						
G. Lindstrom	20x100.5	4	440	128	$13,000	$29,000
Pickwick Mov. Co...	25x100.5	4	438	29	16,000	24,000
E. 59th St. Ests., Inc.	29x100.5	4	436	30	18,500	35,000
434 E. 59th St. Inc..	29x100.5	4	434	31	18,500	60,000
New I. S. C. P.	87.6x100.6	6	418	38	24,000	55,000
New I. S. C. P.	42.8½x 100.5	2	414-412	41	35,000	100,000
Ruth Operating Cp..	25x100.5	4	410	42	16,000	40,000
Bist Coat & Apron Mfg Co.	50x100.5	6	408	44	35,000	85,000
Section 5, Volume 6, Block 1371—Sutton Place South, East Side, 54th to 55th Sts.						
			N.E.C.			
East River & 55th St. Cp	200.10x 225 ir.	..	45	14	$1,250,000	$6,650,000
			S.E.C.			
55th St. and F. D. Roosevelt Dr.						
New York City Ft. of E. 55th St.....	Bulkhead ..	..	..	80	Exempt	Exempt
Sutton Place South, East Side, 55th to 56th St.						
			N.E.C.			
East River & 55th St. Corp.	200.10x 225± ir.	6	35	1	$1,475,000	$7,500,000
56th St., South Side, and East River.						
New York City	30.0½x S. ½ of E. 56th St. Blk. ..	..	..	51	Exempt	Exempt
Section 6, Volume 6, Block 1372—56th St., North Side, and East River.						
City of New York..	30.0½x N. ½ of E. 56th Street. ..	..	B.H.	1	Exempt	Exempt
Sutton Place South, East Side, 56th to 57th St.						
			N.E.C.			
Sutton Place South Corp.	200.10x 188± ir.	18	1	2	$1,190,000	$3,400,000
South Side, 57th St., Sutton Pl. to F. D. Roosevelt Dr.						
City of N. Y.	65.2 ir. ..		1372	10	Ass'd. RE, CP. (1482-2)	
			S.E.C.			
57th St. and East River.						
New York City	100.1½ Ft. of E. 57th St. ..	..	..	20	Exempt	Exempt
Sutton Place, East Side, 57th St. to Sutton Square.						
			N.E.C.			
K. Merrill	20.5x70.3	4	1	28	$72,000	$145,000
A. A. Houghton, Jr.	40x70.3	4	3	27	96,000	220,000
R. G. Gaelet	20x70.3	4	7	29	48,000	120,000
Bella L. W. Willard	20x70.2	5	9	30	48,000	120,000
Corriane H. Smith.	16.3x51.1	4	11	31	32,000	60,000
Miriam Hopkins ...	16.8x51.1	4	13	32	33,000	65,000
Carl Taylor	16.8x51.1	4	15	33	33,000	70,000
S. Letulle	16.9x51.1	4	17	34	33,000	70,000
Sybil L. Beck	16.8½x51.1	4	19	35	33,000	60,000
E. W. E. Holmquist.	17.5½x51.1	4	21	36	45,000	85,000
			S.E.C.			
57th St., North Side, Sutton Place to East River.						
Sutton Sq., Inc.	137.8x 200.10 ir.	V	..	25	$190,000	$190,000
Sutton Square, South Side, East River to Sutton Place.						
Tina Rlty. Corp.....48.4x70 ir.		4	16	43	$32,500	$100,000
W. D. Fletcher	16.8x 51.11½	5	14	42	33,000	73,000
Kenneth Taylor ..	16.8½x 51.11½	5	12	41	33,000	73,000
H. K. Guinzburg ..	25.0½x 51.11½	4	8	39	50,000	100,000
F. Chamberlain	25.0½x 51.11½	4	6	38	50,000	100,000
Frances D. Cheney..	17.2x 51.11½	4	4	37	31,000	75,000
Sutton Square and East River.						
City of New York..	60.3½x Ft. of E. 58th St. B.H.	..	..	47	Exempt	Exempt
Sutton Place, East Side, Sutton Square to 59th St.						
			N.E.C.			
23 Sutton Sq. Corp..	57.1x75	14	23-29	52	$255,000	$540,000
B. Lormont	16.8x75	8	31	30	38,000	43,000
M. B. Aigeltinger ..	16.8x75	8	33	37	38,000	43,000
Sutton Pl. Ter., Inc.	100.4x150	19	500	73	615,000	P615,000
			S.E.C.			
Riverview Terrace, West Side, 59th St. to Sutton Square.						
			S.W.C.			
F. Warburg	16.8x75	3	8	58	$42,000	$97,000
A. B. Krim	16.8x75	3	6	57	42,000	90,000
John Hyslop Est. ..	16.8x75	3	4	56	42,000	50,000
John Becker	16.8x75	3	2	58	12,000	60,000
J. B. Nichols & ano.	16.8x75	6	3	60	42,000	50,000
N. Winston	17.1x75	3	1	61	49,000	55,000
			N.W.C.			
Riverview Terrace, East Side, Sutton Square to 59th St.						
			N.E.C.			
A. J. Kirwin .....17.1x18 ir.		..	..	49	$200	$200
City of New York..18.8x24 ir.		..	..	50	1,400	1,400
City of New York..16.8x27 ir.		..	..	51	1,400	1,400
A. J. Kirwin .....16.8x32 ir.		..	..	53	200	200
Sadie Robertson ...16.8x35 ir.		..	..	59	200	200
John Hyslop .....16.8x38 ir.		..	..	54	200	200
City of New York.	100.5x 97 ir.	..	..	99	Ass'd R.E. Cp. (B-1482-1)	
59th St., South Side, and East River.						
City of New York..	80.1½x S. ½ E.59th St. Bulk'd			68	Exempt	Exempt
City of N. Y.	201.10x 27 ir. B.H.	..	..	90	Exempt	Exempt
Section 8, Volume 6, Block 1373—East River Bed.						
Belmont Island	ir. x ir. ..		..	2	5,000	5,000
Welfare Island.						
City of N. Y. (Dept. of Hospitals) ....Irregular ..			..	9	Exempt	Exempt
City of N. Y. (Dept. of Hospitals) .... Irregular ..			..	10	Exempt	Exempt
City of N. Y. (Dept. of Hospitals) ....Irregular ..			..	11	Exempt	Exempt
City of New York. Fire Dept. ..... Irregular ..			..	12	Exempt	Exempt
City of N. Y. (Dept. of Hospitals) ....Irregular ..			..	13	Exempt	Exempt
Mill Rock.						
City of N. Y. .....Irregular ..			..	20	Exempt	Exempt
Total, Section 5, Volume 6.....					$45,323,175	$129,151,650

EXEMPT PROPERTY.

Owner or Occupant	Description of Property: Size of Lot	Stories High	St. No.	Lot No.	Value of Real Estate Unimproved	Value of Real Estate with Improvements Thereon
Section 6, Volume 6.						
331 E. 64th St. Cp...62.8x100.5		..	1347	14	000	$30,000
Cong. Brel Levi	50x100.5	1	1347	47	77,000	90,000
St. John the Evangelist R. C. Home	20x100.6	4	1349	121	28,000	30,000
St. John the Evangelist R. C. Church (parsonage)	21.4x100.6	6	1348	23	30,000	36,000
St. John the Evangelist School	148.6x100	1	1348	23	362,000	475,000
St. John the Evangelist Par. House.	52.5x 178 ir.	4	1348	30	269,000	445,000
Sol Gross Rlty. Cp..	20x100.5	4	1349	105		15,000
City of New York..	12x200.10	V	1350	7	36,000	36,000
City of New York..	50x 200.10 ir.	..	1350	8	240,000	240,000
City of New York..	50x 200.10 ir.	..	1351	9	100,000	100,000
Humane Soc. N. Y...	25x100.5	5	1351	6	30,000	35,000
A. & F. Edelstein.	20x100.6	..	1351	20	625	1,250
1067 1st Ave. Cp...	25.1x75.5	..	1351	24	0	20,000
City of New York..	257.10½x ir.	B.H.	1352	60	77,000	77,000
City of New York..	197.6x 409.1½ ir.	1	1353	1	910,000	920,000
City of New York..	159x168	..	1363	12	380,000	380,000
City of New York..	377.11½x ir.	B.H.	1358	50	85,000	85,000
United Nations.....	1460x4265	39	1364	1	24,854,000	84,650,000
City of New York..	1687 ir.	..	1354	11	Ass'd R.E. Corp.	
City of New York..	50x50	1	1354	60	$20,000	320,000
City of New York..	263.8x B.H.		1330	60	63,000	53,000
City of New York..	470x92.9	V	1361	23	126,000	126,000
City of New York..	232.5½x ir. B.H.		1361	80	105,000	105,000
J. Cort (Pen.)	20x100.5	..	1363	11	1,600	2,500
City of New York..	261.8½x ir. B.H.		1363	60	53,500	53,500
City of New York..	53.6½x 201.6 B.H.		1363	81	25,200	25,200
Heartease Home for Women and Babies	18.9x100.5	3	1363	100	31,000	33,000
City of New York..	231.7½x ir. B.H.		1364	60	52,000	52,000
City of New York .	297.7—B.H.	..	1365	60	59,500	59,500
Kittredge Club for Girls	28x 123.2½ ir.	4	1368	58	83,000	90,000
Arch. of N. Y.	165.0½x 200.10 ir.	6	1370	15	350,000	1,875,000
City of New York ..	Bulkhead ..		1371	80	12,000	12,000

Owner or Occupant	Size of Lot	Stories High	St. No.	Lot No.	Value of Real Estate Unimproved	Value of Real Estate with Improvements Thereon
City of New York..	80.04xB.H.		1371	51	6,000	6,000
City of New York..	80.04xB.H.		1372	1	6,000	6,000
City of N. Y.	65.2 Ir.	..	1372	10	Ass'd R E. Corp. (1452-2)	
City of New York..	100.11xB.H.		1372	80	44,000	44,000
City of New York..	77.11xB.H.		1372	47	6,000	6,000
City of New York..	30.11xB.H.		1372	68	6,000	6,000
City of N. Y.	201 10x 27 Ir.	..	1372	90	18,500	18,500
City of New York.. Welfare Island......	Irregular	..	1373	9	2,080,000	8,000,000
City of New York.. Welfare Island......	Irregular	..	1373	10	7,200,000	30,000,000
City of New York.. Welfare Island......	Irregular	..	1373	11	7,000,000	8,000,000
City of New York.. Welfare Island......	Irregular	..	1373	12	1,550,000	1,650,000
City of New York.. Welfare Island......	Irregular	..	1373	13	8,085,000	23,630,000
U. S. Government	Mill Rocks	..	1373	30	80,000	80,000
Total Exempt Property					$54,773,925	$113,735,450

State of New York, City of New York, County of New York, ss.

I, Alfred Schimmel, one of the Assessors of The City of New York, do depose and swear that the foregoing volume, numbered 6, Section 5, is one of the following volumes: Section 5, Volumes 6, 10, 11 and 15, which together contain a detailed statement of all the taxable property embraced within the district assigned to me by the President of the Tax Commission of The City of New York for assessment under his direction and entered in the Annual Record of the Assessed Valuation of Real Estate in the Borough of Manhattan, in the City of New York, for the fiscal year July 1, 1960 to June 30, 1961.

That I have personally examined each and every house, building, lot, pier, and other taxable property within said district; that in said volumes are set down and given the description, the Street, the Section or Ward, Block and Lot and Map or Identification numbers of said Real Estate embraced within such district, the sum for which, in my judgment, each separately assessed parcel of Real Estate would sell under ordinary circumstances if it were wholly unimproved; and separately stated, the sum for which the same parcel would sell under ordinary circumstances with the improvements, if any, thereon; also the name of the owner or occupant thereof, so far as the same is known; also any other information which the President of the Tax Commission required.

ALFRED SCHIMMEL, Assessor.

Sworn to before me this 29th day of January, 1960.

JACOB MARKOWITZ, Justice of the Supreme Court of the State of New York.

Section 5, Volume 7, Block 1374—Between 5th and Park Aves.; Between 59th and 60th Sts.—5th Ave., East Side, 59th to 60th St.

N.E.C.

Owner or Occupant	Size of Lot	Stories High	St. No.	Lot No.	Unimproved	With Improvements
5th Ave. & 59th St. Cp.	100x125	35	781-3	1	$1,700,000	$4,050,000
60th St. Impvt., Inc.	50x 125 Ir.	7	784-6	71	1,000,000	1,175,000
765 5th Av. Cp et al.	60.10x 125 Ir.	10	787	69	825,000	925,000

S.E.C.

Madison Ave., West Side, 59th to 60th St.

N.W.C.

C.I.T. Financial Cp..	200.10x 245 Ir.	8	640-60	14	$3,100,000	$9,800,000

S.W.C.

Madison Ave., East Side, 60th to 59th St.

S.E.C.

L. Grossman	60.5x90	8	651	49	$470,000	$550,000
L. Grossman	60x90	6	647-45	51	360,000	385,000
F. Weinberg & ano.	100.5x90.8	19	641-35	71	1,000,000	3,600,000

N.E.C.

59th St., North Side, Madison to Park Ave.

Unipex Tanning Co.	16 2x100.5	5	41	124	$80,000	$90,000
Unipex Tanning Co.	16.8x100.5	5	43	25	80,000	90,000
Terra Plaza Cp.....	16.8x100.5	5	45	26	80,000	100,000
Horn & Hardart Co.	50x100.5	2	47-51	28	260,000	290,000
Gus S. Boehm......	23.4x100.5	1	53-55	29	165,000	180,000
Friedger Hldg. Cp.	56.8x100.5	3	57-59	30	185,000	225,000

Park Ave., West Side, 59th to 60th St.

Granada Hotel Corp. et al.	100.5x160	31	602	56	$1,160,000	$2,800,000
610 Park Ave. Corp.	100.5x120	14 & Pent.	610	67	850,000	1,225,000

S.W.C.

60th St., South Side, Park to Madison Ave.

S.W.C.

Hotel La Salle, Inc.	20x100.5	5	36	42	$64,000	$100,000
Hotel La Salle, Inc..	82x100.5	14	28	45	290,000	800,000
Hotel La Salle, Inc..	22x100.5	6	26	46	70,000	95,000
Museum of French Art	65x100.5	6	24-20	47	140,000	255,000

60th St., South Side, Madison to 5th Ave.

Man. Midtown Hotels Cp.	112x100.5	15	10-14	60	$500,000	$900,000
Harmonie Club	75x 100.5 Ir.	8	4	65	300,000	425,000

Section 5, Volume 7, Block 1375—Between 5th and Park Aves.; Between 60th and 61st Sts.—5th Ave., East Side, 60th to 61st St.

N.E.C.

Metropolitan Club, Inc.	100.5x225	5, 6 & 7	790	1	$1,500,000	$2,050,000
795 5th Ave. Cp....	100.5x270	41	797	67	1,800,000	6,000,000

S.E.C.

Madison Ave., West Side, 60th to 61st St.

N.W.C.

Six Fifty Four Co...	73.5x95	21	652	16	$700,000	$1,875,000
PAC West Rlty. ...	67x48 Ir.	5	666	56	2,000,000	11,500,000

S.W.C.

Madison Ave., East Side, 61st to 60th St.

S.E.C.

Sarah Korein	100.5x109	10	667 671	49	$950,000	$2,100,000
Madison 60th St. Cp.	100.5x109	24	655	21	950,000	4,150,000

N.E.C.

60th St., North Side, Madison to Park Ave.

60th St. Candlelight Corp.	20x100.5	6	33	125	$60,000	$90,000
60th St. Candlelight Corp.	20x100.5	4	35	26	60,000	70,000
W. G. Blum Rlty. Corp.	20x100.5	5	37	27	60,000	80,000
S. R. A. Diamond...	20x100.5	5	39	127	60,000	73,000
Al. R. Conkling ...	20x100.5	6	41	28	60,000	86,000
St. Lukes Hosp.....	20x100.5	6	43	29	60,000	88,000
St. Lukes Hosp.....	20x100.5	6	45	30	60,000	88,000
Grolier Club	51x100.5	5	47	31	Exempt	Exempt
City of New York..	0.3x100.5	..	..	32	1,000	1,000

Park Ave., West Side, 60th to 61st St.

N.W.C.

Christ Church M. E. of N. Y. City	90x119.9	6	520	26	Exempt	Exempt
Katz Park Ave. Cp.	100.10x 135 Ir.	18 Pent	530	37	$675,000	$2,290,000

S.W.C.

61st St., South Side, Park to Madison Ave.

H. Payson et al.....	20x100.5	5	46	42	$44,000	$71,000
C. S. Van Rensallaer	48x100.5	13	40	43	115,000	195,000
L. A. Young	20x100.5	2	38	45	48,000	63,000
E. Harwood	25x100.5	5	36	46	60,000	110,000
Palco Bell Re. Cp...	21x100.5	4	34	47	53,000	75,000
32 E. 61st St. Cp...	22x100.5	4	32	48	52,000	91,000

Section 5, Volume 7, Block 1376—Between 5th and Park Aves.; Between 61st and 62d Sts.—5th Ave., East Side, 61st to 62d St.

N.E.C.

G. R. Dodge, Inc..	125.5x250	5	800		($1,800,000)	$1,915,000
N. A. Rockefeller .	75.5x 100 Ir.	4	805-7	69	600,000	675,000

S.E.C.

61st St., North Side, 5th to Madison Ave.

11 E. 61st St. Corp.	25x100.5	5	11	11	$75,000	$115,000
City Bank Farmer's Trust Co.	25x100.5	6	15	17	75,000	110,000

Madison Ave., West Side, 61st to 62d St.

N.W.C.

City Bank-Farmers Trust Co.	200 10x 120 Ir.	16	672-88	15	$1,600,000	$4,700,000

Madison Ave., East Side, 62d to 61st St.

S.E.C.

City Bank Farmer's Tr. Co.	121x107	.	689	51	$875,000	$2,900,000
Josamron Rlty. Co., Inc.	16.2½x83	5	677	122	160,000	190,000
J. M. H. C. Hollon	22x55	5	675	22	120,000	135,000
171 E. 92 St. Cp....	21.9½x55	4	673	21	190,000	210,000

N.E.C.

61st St., North Side, Madison to Park Ave.

Jerome Tanenbaum, et al.	18x100.5	4	27	24	$10,000	$35,000
A. Lolewski	16.6x100.5	4	29	25	39,500	60,000
A. Lolewski	16.6x100.5	5	31	125	39,500	70,000
Millinger Cp.	19x100.5	5	33	26	45,500	82,000
M. R. Lavin	19x100.5	5	35	27	45,500	61,000
M. R. Lavin........	19x100.5	5	37	23	45,500	61,000
M. R. Lavin.......	19.9x100.5	5	39	128	47,500	63,000
M. R. Lavin	19x100.5	5	41	29	45,500	61,000
M. R. Lavin.......	19x100.5	5	43	30	45,500	61,000
M. R. Lavin	18.10½x 100.5	5	45	31	45,500	61,000
M. R. Lavin Ests., Inc.	57.7x100	5 9& Pnt.	47-51	32	150,000	345,000
M. R. Lavin Ests., Inc.	18 3½x 100.5	5	53	34	43,500	59,000

Park Ave., West Side, 61st to 62d St.

N.W.C.

Sterling Mfg. Co., Inc.	100.5x67.6	12½	540	36	$350,000	$510,000
550 Park Ave. Cp..	100.5x 116	8 17	550	37	660,000	1,035,000

S.W.C.

62d St., South Side, Park to Madison Ave.

Browning School ..	50x100.5	5	50	42	Exempt	Exempt
Hokeu Steffanson ..	56.4x100.5	9	40	43	$170,000	$250,000
M. P. E. Steffanson.	40x100.5	5	38-30	46	90,000	153,000
V. Kobouroff ...	20x100.5	4	34	48	48,000	61,000

62d St., South Side, Madison to 5th Ave.

S.W.C.

City Bank Farmer's Trust Co.	22.6x100.5	5	18	60	$63,000	$90,000
City Bank Farmer's Trust Co.	23x100.5	5	16	61	84,500	105,000
1st Nat. City Tr. Co.	25x100.5	5	14	62	70,000	115,000
L. Drake	25x100.5	5	12	63	70,000	110,000
L. H. Warner......	25x100.5	6	10	64	70,000	110,000
8 E. 62d St.	25x100.5	6	8	65	70,000	125,000
1-6 E. 62d St. Rlty. Corp.	100.5 Ir.	5	6	66	225,000	300,000

Section 5, Volume 7, Block 1377—Between 5th and Park Aves.; Between 62d and 63d Sts.—5th Ave., East Side, 62d to 63d St.

N.E.C.

811-15 5th Ave. Corp.	60.5x108	12	810	1	$385,000	$735,000
I. & S. Korein.....	28x108	4½	812	3	158,000	185,000
E. Bernstein et al.	22x108	5	813	4	124,000	165,000
B. & L. Rubinstein.	25x100	6	814	73	135,000	190,000
M. Haskell	25x100	5	815	71	137,500	205,000
816 5th Ave., Inc...	48.11x100	14	817	69	363,000	690,000

S.E.C.

62d St., North Side, 5th to Madison Ave.

K. Spencer	42x100.5	5	1	5	$130,000	$225,000
5th Ave. Synagogue	50x100.5	4	5	7	Exempt	Exempt
Farn Cp.	25x100.5	6	9	9	70,000	145,000
O'Conant-Johnson Research Found.	48.6x100.5	5	11	11	Exempt	Exempt
Canal Realty Corp..	20.6x100.5	4	13	12	57,500	87,500
Canal Rlty. Cp.	20.5x100.5	4	17	112	57,500	77,500
Jabert Oper. Corp...	20.6x100.5	6	19	13	60,000	110,000
Mibrahel Cp. . ..	18x100.5	5	21	14	65,000	95,000

Madison Ave., West Side, 62d to 63d St.

N.W.C.

Gertrude D. Partridge	30.5x70	6	690	16	$130,000	$145,000
M. Rose & ano. ...	20x70	5	692	115	90,000	100,000
M. Rose & ano. ..	40x70	5	694	16	170,000	195,000
R. May	20x70	5	696	17	75,000	85,000
Chas. Hubrecht ...	20x70	5	700	54	75,000	85,000
F. J. Wells.........	30.5x70	6	702	53	370,000	490,000

S.W.C.

Madison Ave., East Side, 63d to 62d St.

S.E.C.

Manhn. Prop., Inc..	100.5x83	6 12	701	62	$525,000	$820,000
H. L. C. K. Gould..	39.9x60	7	697	122	130,000	210,000
693 Madison Av. Cp.	30.8x63 Ir.	1	691	21	350,000	415,000

N.E.C.

62d St., North Side, Madison to Park Ave.

E. K. Scharff	57x100.5	9	27	24	$150,000	$300,000
Cong. Ahwath Ches.	40x100.5	5	35	26	Exempt	Exempt
Gerry Bros & Co..	35x100.5	8	39	27	84,000	142,000
45 E. 62d St. Corp.	75x100.5	9	43	29	196,000	360,000

Park Ave., West Side, 62d to 63d St.

N.W.C.

Colony Club	100.5x125	6-7	560-6	33	$375,000	$865,000
570 Park Ave Apts. Inc.	100.5x128.8	13	574	40	565,000	1,060,000

S.W.C.

63d St., South Side, Park to Madison Ave.

David Garroway ...	14.2x100.5	4	48	42	$31,000	$45,000
Feldman Constr. ..	28.4x100.5	5	46	43	63,000	181,000
C. Kalx	14.2x100.5	4	42	44	31,000	53,100
Manor Equities	14.7x100.5	5	40	144	35,000	57,000
E. Edman	18x100.5	5	38	45	43,000	84,000
Miss Sisters of St. Fran.	40x100.5	5	36	46	Exempt	Exempt
28 E. 63d St. Corp.	53.6x100.5	13	28	47	150,000	600,000

S.E.C.

63d St., South Side, Madison to 5th Ave.

Bk. of N. Y. Tr. Co.	18 9x100.5	V	..	59	$57,500	$62,000
B. Baroness Maclean	18 9x100.5	4	20	60	62,500	116,100
L. S. Rosenstell	18 9x100.5	4	18	100	62,500	60,000
Nusy Props., Inc...	18 9x100.5	4	16	61	52,500	78,000
C. R. Hudson	25x100.5	6	14	62	70,000	100,000
12 E. 63d St. Cp....	25x100.5	5	12	63	70,000	225,000
J. Goldberg	25x83	6	10	64	65,000	106,000
Murmill Assoc., Inc.	25x 100.5 Ir.	5	8	28	75,000	115,000
N. Y. Acad. of Sciences	75x100.5	4	6	66	Exempt	Exempt

Section 5, Volume 7, Block 1378—Between 5th and Park Aves.; Between 63d and 64th Sts.—5th Ave., East Side, 63d to 64th St.

N.E.C.

5th & 63d St. Corp..	100.5x100	12	820	1	$710,000	$1,100,000
825 5th Ave. Corp...	70.5x120	13	824	70	625,000	1,225,000
Aeronaut Sciences, Inc.	80x120	6	827Pt Ex.	69	1,000	1,000

S.E.C.

63d St., North Side, 5th to Madison Ave.

Manville Rlty. Corp.	25x100.5	5	3	6	$[illegible]	$95,000
5 E. 63d St. Corp...	25x100.5	6	5	7	70,000	130,000
7 E. 6th Rlty. Cp. .	25x100.5	5	7	8	70,000	[illegible]
Jos. J. Lese, et al..	25x100.5	5	9	9	70,000	110,000
Jos. J. Lese, et al..	25x100.5	5	11	10	75,000	100,000
Jos. J. Lese, et al	20.6x100.5	5	13	11	57,500	95,000
15 E. 63d St. Corp.	25x100.5	5	15	12	70,000	135,000
Kluge Mercantile Co	22.6x100.5	5	17	13	57,500	147,000
Pym Rlty. Corp. ..	25x 100.5 Ir.	4	21	113	70,000	110,000

Madison Ave., West Side, 63d to 64th St.

N.W.C.

Greenlor Rlty. Cp.	20x70	5	710	14	$110,000	$125,000
Theo. E. A Anne T Wynne	20x70	5	712	114	80,000	90,000
M. L. Rutherford...	20x70	5	714	15	70,000	90,000
8-10 E. 49th St., Inc.	20x52	5	716	16	75,000	85,000
E. G. Terminal... ...	20.5x52	4	718	17	75,000	82,000

Madison Ave., East Side, 64th to 63d St.

S.E.C.

42 E. 64th St. Corp.	100.5x 132.6	10	721	13	160,000	$750,000
Beauvais Rlty. Corp.	40x100	6	717	20	175,000	240,000
M. C. Rose & ano..	20x100	5	715	22	85,000	106,000
M. C. Rose & ano..	21x100	5	713	121	95,000	110,000
L. A. Werden......	20.5x100	5	711	21	135,000	166,000

N.E.C.

63d St., North Side, Madison to Park Ave.

Cyril R. Davidson..	20x100.5	4	27	25	$18,000	$53,000
29 E. 63d St. Cp...	20x100.5	5	29	26	48,000	80,000
31 E. 63d St. Corp.	20x100.5	5	31	126	48,000	73,000
B. Lormont	20x100.5	5	33	27	48,000	78,000
G. Schaffer	20x100.5	6	35	28	48,000	82,000
37 E. 63d St. Corp..	21x100.5	5	37	29	50,000	80,000
39 E. 63d St. Corp..	20x100.5	6	39	30	48,000	78,000
The Leash Corp....	15x100.5	5	41	131	43,000	68,000
Duran Cp.	17x100.5	4	43	31	41,000	61,500
H. H. Boscowitz ..	16x100.5	5	45	32	38,500	65,500
Geo. Rydor	16x100.5	4	47	132	38,500	65,500
Camille Steinbrugge	17x100.5	5	49	133	41,000	68,000

Park Ave., West Side, 63d to 64th St.

N.W.C.

580 Park Ave., Inc..	200 10x75	16	580	33	$820,000	$1,700,000

S.W.C.

64th St., South Side, Park to Madison Ave.

Near East Foundation	25x 100.5 Ir.	4	51	140	Exempt	Exempt
S. F. Kramer	20x100.5	5	52	41	$18,000	$80,000
O. V. Stone.	16x100.5	4	50	42	30,000	51,000
L. Coller	16x100.5	5	48	142	36,000	49,000
F. B. Higby	12.6x100.5	4	46	43	30,000	40,000
Z. McClintock ...	12.6x100.5	4	44	143	30,000	40,000
A. & J. Marro	17x100.5	5	42	44	41,000	65,000
Forty Pierte Corp .	20x100.5	4	40	45	48,000	60,000
J. Strasser	21x100.5	6	38	145	60,500	75,500
36 E. 64th St. Cp...	17x100.5	4	36	46	41,000	81,000
32 E. 64th St. Corp.	11.6x100.5	4	34	47	17,000	48,500

64th St., South Side, Madison to 5th Ave.

S.W.C.

Bank of Manhattan & Trust Co	63x100.5	6	30	64	$110,000	$390,000
Edw. L. Bernays & ano.	21x100.5	4	28	58	60,000	85,000
Diodata D. O'Toole.	21x100.5	6	24	59	50,000	110,000
737 Mad. Ave. Corp.	20x100.5	5	22	60	70,000	115,000
Margaret R. Howard	25x100.5	5	20	61	70,000	115,000
18 E. 64 Cp.	25x100.5	5	18	62	70,000	90,000
16 E. 64th St. Cp...	20x100.5	5	16	63	50,000	91,000
S. & H. Hite & ano.	20x100.5	4	11	64	50,000	75,000
E. & F. Baumann ..	20x100.5	4	12	65	60,000	100,000
L. M. Pavenstedt...	20x100.5	5	10	166	50,000	91,000
Evelyn Garfinkel ...	60x100.5	6	6	66	147,000	200,000

Section 5, Volume 7, Block 1379—Between 5th and Park Aves.; Between 64th and 65th Sts.—5th Ave., East Side, 64th to 65th St.

N.E.C.

834 5th Ave. Cp.	150.5x 110 Ir.	18	830	4	$925,000	$2,100,000
Un. of Am. Hebrew	60.5x100	..	837	69	Exempt	Exempt

S.E.C.

64th St., North Side, 5th to Madison Ave.

Republic of India..	66x100.5	6	3	5	$100,000	$350,000
G. N. Richard	35x100.5	2	5	8	100,000	200,000
H. L. Gould	18 10x 100.5 Ir.	1	7½	9	47,000	75,000
Faberge, Inc.	18.11x 101.5 Ir.	2	9	101	60,000	70,000
19 E. 64th St. Cp....	22x100.5	5	11	10	61,000	140,000
A. & H. Levitt	31x100.5	5	15	12	87,000	110,000
231 Centre St. Cp.	20x100.5	5	17	13	60,000	71,000
19 E. 64th St. Cp....	41x100.5	5	19	14	125,000	335,000
19 E. 64th St. Cp...	17x100.5	5	23	115	65,000	75,000
19 E. 64th St. Cp ..	17x100.5	5	25	16	65,000	77,000
Manco Estates	20x100.5	5	27	17	185,000	230,000

N.W.C.

Madison Ave., West Side, 64th to 65th St.

Payson Trask .	75x95	2	746	64	$335,000	$380,000
Mad Park Bldg. Cp.	25.5x95	5	750	59	166,000	190,000

S.W.C.

Madison Ave., East Side, 65th to 64th St.

S.E.C.

E. 65th St.

Madison Av.-65th St. Co.	17.1x60	5	751	51	$96,000	$110,000
Madison Av.-65th St. Co.	16 8x60	5	749	113	60,000	70,000
Madison Av.-65th St. Co.	16.8x60	5	747	149	65,000	65,000
Madison Av.-65th St. Co	16.8x60	5	745	53	65,000	65,000
S. Platzer	16.8x60	5	743	151	65,000	65,000
R. Mazallov	16.8x60	5	741	152	56,000	65,000
29 E. 64th St. Cp...	100.5x110	11	737-23	21	[illegible]	[illegible]

N.E.C.

64th St., North Side, Madison to Park Ave.

R. A. Oakley . ..	20x100.5	5	35	26	$43,000	$73,000
Alrae Hotel Corp...	100x100.5	10	37	28	260,000	930,000
47 E. 64th St. Corp.	62x100.5	10	47	30	120,000	330,000
Aleton, Inc . .	18x100.5	4	53	32	43,000	83,500
Eleanor H. Livingston	25x100.5	5	55	33	60,000	110,000
C. & F. Clyne ..	14 3x73.5	6	59	133	35,000	55,000
Swedish Con. Gen'l.	14 3x73.5	5	61	134	Exempt	Exempt
Swedish Con. Gen'l.	11.3x73.5	5	63	135	Exempt	Exempt

Park Ave., West Side, 64th to 65th St.

N.W.C.

Swedish Con. Gen'l.	73 6x33.3	4	600	35	Exempt	Exempt
Swedish Con. Gen'l.	27x75	6	604.6	36	Exempt	Exempt
Swedish Con. Gen'l	25x20	4	608	135	Exempt	Exempt
Park Ave 65th St. Corp.	75x150 Ir.	15	610	37	635,000	1,830,000

S.W.C.

65th St., South Side, Park to Madison Ave.

S.W.C.

Nelmar Cp.	20x100.5	5	48	44	$18,000	$80,000
F. Waxman	20x100.5	5	46	144	49,000	110,000
Western Commerce	20x100.5	5	44	45	48,000	60,000
R. D. V. R. Huebner	20x100.5	5	42	46	48,000	83,000
J. Richards	20x100.5	5	40	47	48,000	93,000
Madison Av.-65th St. Co.	20x100.5	5	38	147	49,000	74,000
Madison Av.-65th St. Co.	20x100.5	5	36	48	48,000	74,000
Madison Av.-65th St. Co	20x100.5	5	34	49	55,000	90,000
Madison Av.-65th St. Co.	20x100.5	5	32	50	60,000	60,100

See last page for footnotes.

Owner or Occupant	Description of Property: Size of Lot	Stories High	St. No.	Lot No.	Value of Real Estate Unimproved	Value of Real Estate with Improvements Thereon
65th St., South Side, Madison to 6th Ave.						
115 E. 65th St. Inc.	25x100.5	6	20	60	$70,000	$170,000
J. S. & A. K. Liebo	18x100.5	5	18	61	60,000	80,000
Inspiration Enterprs. Inc.	20x100.5	5	16	62	56,000	104,000
Eugene duPont III.	22x100.5	5	14	63	61,500	133,000
Repub. of Pakistan	22x100.5	6	12	163	61,500	119,000
Repub. of Pakistan	43x100.5	4	10	64	120,000	240,000
110 E. 71st St. Cp.	50x100.5 Ir.	8	8	66	145,000	245,000
E. 65th St. Cp.	25x75	4	2	68	59,000	145,000
Section 5, Volume 7, Block 1380—Between 5th and Park Aves.; Between 63d and 64th Sts.—5th Ave., East Side, 63d to 64th St.						
Emanu-El Cong. of City of New York	160.5x275 Ir.	1	843	1	$200,000	$270,000
5th Ave. & 66th St. Corp.	60.5x160 Ir.	11	845	69	525,000	750,000
65th St., North Side, 5th to Madison Ave.						
The Kosciuszko Fdn.	81x100.5	4	15	12	Exempt	Exempt
A. M. Fairchild	25x100.5	8	17	13	$70,000	$110,000
Berwick Land Corp.	25x100.5	9	19	14	70,000	160,000
Weatherly Rlty. Cp.	22x100.5	5	21	15	70,000	90,000
Weatherly Rlty. Co.	42x100.5	2	25	17	250,000	300,000
Madison Ave., West Side, 65th to 66th St.						
G. W. Jacques	20x80	5	762	56	$70,000	$80,000
Royfosl Co., Inc.	20x80	5	764	57	70,000	60,000
768 Madison Ave. Rlty. Co.	20x80	5	768	157	70,000	80,000
E. Rosenberg	20x80	5	768	58	80,000	95,000
Goodgreen Entrp's.	20.5x60	5	770	59	110,000	160,000
Madison Ave., East Side, 65th to 66th St.						
Berwick Land Corp.	100.5x100	12	771	52	$505,000	$1,000,000
Dorvith Rlty. Cp.	18x108	5	757	21	75,000	85,000
755 Madison Av. Cp.	32.5x70	5	755	121	105,000	120,000
Alayl Assocs. Inc.	23x63	5	758	22	80,000	90,000
751 Madison Ave. Cp.	27x63	2	751	23	120,000	135,000
65th St., North Side, Madison to Park Ave.						
755 Madison Av. Cp.	24x82.5 Ir.	4	23	123	$50,000	$50,000
Alayl Assoc. Inc.	21x82.5	4	51	24	45,000	55,000
Jermarill Rlty. Cp.	17x100.5	5	53	25	61,000	71,500
Marilleal Rlty. Cp.	50x100.5	5	55	26	126,000	203,000
Am. Fed. of Arts	28x100.5	6	61	28	67,000	125,000
The Woodrow Wilson Foundation	25x100.5	6	45	29	Exempt	Exempt
Hunter College Student Social & Religious Clubs Asn.	35x100.5	6	67	30	Exempt	Exempt
Frenna Rlty. Corp.	17x100.5	4	51	181	41,000	55,500
53 E. 65 St. Re. Co.	17x100.5	5	53	32	41,000	58,500
Nemoni Hldg. Corp.	50x100.5	7	58	33	125,000	165,000
Park Ave., West Side, 65th to 66th St.						
680 Park Ave. Cp.	100.5x60	14	620	35	$310,000	$560,000
Park & 66th Cp.	100.5x100	12	630	39	505,000	1,370,000
66th St., South Side, Park to Madison Ave.						
Boskan Realty Corp.	20x100.5	5	63	41	$48,000	$73,000
S. & H. Rife	20x100.5	4	62	42	48,000	83,000
F. L. Simms et al.	20x100.5	5	60	43	48,000	108,000
Gerald F. O'Brien	20x100.5	5	58	143	48,000	76,500
56 E. 66th St. Corp.	20x100.5	5	56	44	48,000	83,000
A. C. Collins	20x100.5	4	54	45	48,000	61,000
B. Wallace Hamilton	20x100.5	4	53	46	48,000	63,000
50 E. 66th St. Cp.	20x100.5	5	50	146	48,000	83,000
48 E. 66th St. Cp.	20x100.5	4	48	47	48,000	88,000
J. B. Burkn.	20x100.5	5	46	48	48,000	78,000
66th St., South Side, Madison to 5th Ave.						
Chas. Wilson	20x100.5	6	22	153	$56,000	$61,000
Mercury Consir. Cp.	20x100.5	5	20	60	56,000	118,000
Cong. Emanu-El	25x100.5	4	18	61	Exempt	Exempt
Cong. Emanu-El	25x100.5	4	14	63	Exempt	Exempt
Easix Rlty. Cp.	25x100	5	12	64	70,000	120,000
Irene D. Ferrar	20x100.5	5	10	65	56,000	96,000
Easix Rlty. Cp.	20x100.5	5	8	66	56,000	77,000
Section 5, Volume 7, Block 1381—Between 5th and Park Aves.; Between 66th and 67th Sts.—5th Ave., East Side, 66th to 67th St.						
1 E. 66th St., Inc.	100.5x120	18	852	1	$685,000	$2,800,000
Fed. Rep. of Yugo.	80.5x120	5	854	72	165,000	215,000
Fifth & 67 Inc.	70x120	12	856	69	485,000	910,000
66th St., North Side, 5th to Madison Ave.						
3 E. 66th St. Re. Cp.	34x100.5	9	1	6	$95,000	$325,000
Lotos Club	47x100.5	5	5	8	132,000	185,000
Polish Peoples Rep.	28x100.5	6	9	9	78,500	140,000
Morris Golhelf	25x100.5	4	11	10	70,000	95,000
Kevorkian Found.	41x100.5	5	13	11	115,000	200,000
Myron S. Falk, Jr.	20x100.5	5	17	13	56,000	91,000
V. A. Roamanoff	20x100.5	5	19	14	56,000	100,000
Madison Ave., West Side, 66th to 67th St.						
21 E. 66 St. Cp.	60.5x80	11	772	15	$230,000	$650,000
780 Mad. Rlty. Co., Inc.	40x80	10	778	17	145,000	240,000
Herkimer Ind., Inc.	100.5x44	4	782	58	290,000	350,000
Madison Ave., East Side, 67th to 68th St.						
Madison 67 Cp.	20.5x75	5	791	49	$110,000	$135,000
789 Mad. Ave. Corp.	20x75	5	789	50	80,000	100,000
803 B'way Corp.	20x75	5	787	150	70,000	85,000
785 Madison Av. Cp.	20x75	6	785	51	70,000	90,000
783 Mad. Ave. Cp.	20x75	6	783	52	70,000	90,000
[illegible] Corp.	100.5x100	10	771	29	505,000	825,000
66th St., North Side, Madison to Park Ave.						
58 E. 66th St. Corp.	110x100.5	9	47	25	$290,000	$590,000
F. D. Bartow	20x100.5	4	57	29	48,000	83,000
Jerome Invest., Inc.	20x100.5	5	59	30	48,000	83,000
A. S. Lukach, et al.	20x100.5	7	61	31	48,000	114,000
S. A. & R. Locallo.	20x100.5	5	63	32	48,000	79,000
Park Ave., West Side, 66th to 67th St.						
642 Park Ave. Corp.	80x110 Ir.	13	640	35	$150,000	$885,000
M. Genser	120.10x120 Ir.	15	62	38	650,000	1,125,000
67th St., South Side, Park to Madison Ave.						
Hotel Sulgrave, Inc.	20x100.5	5	50	42	$48,000	$78,000
Millard Rlty. Corp.	30x100.5	13	43	45	210,000	635,000
A. O. Reputalo	20x100.5	4	40	48	48,000	68,000
44 W. 74th St. Cp.	40x100.5	5	35	47	96,000	205,000
E. Elliott, Jr.	20x100.5	5	34	48	48,000	73,000
Simon L. Ruskin	26x100.5	5	33	149	65,000	95,000
67th St., South Side, Madison to 5th Ave.						
22 E. 67th St. Cp.	24x100.5	4	23	58	$75,000	$135,000
20 E. 67th St., Inc.	27x100.5	7	20	59	75,000	160,000
J. Titel & Co., Inc.	25x100.5	5	18	60	70,000	115,000
Jeremiah Milbank.	48x100.5	5	16-14	61	125,000	205,000
Justin K. Thoumhauser	27x100.5	4	12	63	75,500	110,000
I. A. K. R. Pelzman	26x100.5 Ir.	5	8	64	74,500	135,000
George Diehl, Inc.	22x90.8	5	8	65	68,000	84,500
Rep. of Czechoslovakia	27x100.5 Ir.	5	4	66	77,500	160,000
Mametoc Ests., Inc.	30x100.5	5	2	67	84,000	130,000
Section 5, Volume 7, Block 1382—Between 5th and Park Aves.; Between 67th and 68th Sts.—5th Ave. and East Side, 67th to 68th St.						
Inst. of Inter-Educ.	45x125	5	N.E.C. 1 E. 67th 1 E. 67th St.	1	Exempt	Exempt
860 5th Ave. Corp.	155.10x153 Ir.	18	860 S.E.C.	69	$1,275,000	$4,875,000
67th St., North Side, 5th to Madison Ave.						
Lilligee Realty Corp.	25x100.5	5	5	7	$70,000	$160,000
Torch Rlty. Cp.	25x100.5	6	7	8	70,000	110,000
Ripel Realty Corp.	25x100.5	5	9	9	70,000	130,000
D. Wallis	23x100.5	6	11	10	64,500	130,000
B. Rockefeller	23x100.5	5	13	11	64,500	115,000
Regency Club, Inc.	30x100.5	5	15	12	83,000	135,000
17 E. 67th St. Cp.	47x100.5	5	17	13	140,000	280,000
21 E. 67th St., Inc.	22x100.5	5	21	15	65,000	120,000
Aza Konelsky	20x100.5	5	23	16	75,000	120,000
L. & S. Equities, Inc.	30x100.5	14	800 N.W.C.	17	225,000	475,000
Madison Ave., East Side, 66th to 67th St.						
Swallow Hldg. Cp.	40.5x95	12	811	49	$225,000	$410,000
Frank Cerulli	17x95	5	807	150	70,000	85,000
Annette Villari	20x95	8	805	51	80,000	95,000
Frank Cerulli	22 11x95	5	803	52	90,000	120,000
801 Madison Ave. Cp.	18x84	5	801	21	70,000	105,000
J. Hennessy	20x84	5	799	22	75,000	85,000
Alker Corp.	20x84	5	797	122	75,000	85,000
76 E. 66th St. Cp.	20x84	5	795	23	85,000	95,000
Mabel Evans	22.5x84	5	793 N.E.C.	24	125,000	185,000
67th St., North Side, Madison to Park Ave.						
Nat'l Comm. Labor Israel	41x100.5	5	33	25	Exempt	Exempt
M. J. Mangold	25x100.5	5	56	26	$60,000	$105,000
87 E. 67th St., Inc.	25x100.5	4	57	27	60,000	115,000
O. W. Bivins	25x100.5	5	39	28	60,000	140,000
G. Brolia	20x100.5	5	41	29	48,000	88,000
R. Boley	20x100.5	5	43	30	46,000	83,000
45 E. 67th St. Cp.	20x100.5	5	45	130	48,000	100,000
L. J. M. Robbins	20x100.5	5	47	31	48,000	88,000
I. L. Oppenheimer	20x100.5	5	49	32	48,000	83,000
Parks Rlty. Co., Inc.	20x100.5	5	51	33	48,000	68,000
29 W. Cp.	20x100.5	5	53	133	48,000	88,000
Park Ave., West Side, 67th to 68th St.						
660 Park Ave. Corp.	100.5x60	12	660 N.W.C.	36	$340,000	$695,000
Council on Foreign Relations	100.5x60	4-6	60 S.W.C.	37	Exempt	Exempt
68th St., South Side, Park to Madison Ave.						
M. De Cuevas	20x100.5	5	54	38	$50,000	$85,000
M. De Cuevas	20x100.5	4	52	39	48,000	63,000
Weje Hldg. Corp.	20x100.5	4	50	41	48,000	93,000
P. & C. Sacks	20x100.5	4	48	42	48,000	108,000
Dominican Academy of State of N. Y.	40x100.5	5	45	43	Exempt	Exempt
40 E. 68th St. Corp.	45x100.5	5	42, 40	45	110,000	200,000
Lucy Ledwith	15x100.5	5	38	46	38,500	54,500
Eastview Apts., Inc.	22x100.5	6	65	47	53,000	115,000
H. L. M. E. Smith, et al.	22x100.5	5	34	48	53,000	77,500
Lergin Rlty. Cp.	20x100.5	5	32	149	48,000	83,000
68th St., South Side, Madison to 5th Ave.						
Rockwood Rlty. Cp.	95x100.5	..	28	56	$500,000	$2,100,000
Kevorkian Corp.	36x100.5	5	18	60	101,000	185,000
Dan. M. Bell	21.6x100.5	5	18	161	60,000	108,000
E. M. Voorhees	22x100.5	5	14	62	61,500	107,000
12 E. 68th St. Cp.	20.6x100.5	5	12	63	57,500	134,000
E. R. Harriman	25x100.5	5	10	64	70,000	120,000
6-8 E. 68th St. Cp.	25x100.5	5	8	65	70,000	115,000
6-8 E. 68th St. Cp.	22x100.5	5	6	66	61,500	106,000
Section 5, Volume 7, Block 1383—Between 5th and Park Aves.; Between 68th and 69th Sts.—5th Ave., East Side, 68th to 69th St.						
870 5th Ave. Corp.	100x200 Ir.	19	870 N.E.C.	1	$940,000	$3,250,000
875 Tenant Cp.	100.10x150 Ir.	19	2 S.E.C.	69	800,000	2,550,000
68th St., North Side, 5th to Madison Ave.						
Republic of Indonesia	55x100.5	4	5	9	$160,000	$235,000
S. D. Bliss	45x100.5	6	9	12	126,000	285,000
Madison Ave., West Side, 68th to 69th St.						
Madison 68th Cp.	100.5x120 Ir.	11	816 N.W.C.	19	$580,000	$1,020,000
Marion Weill R. Cp.	24.5x87	5	818	58	85,000	106,000
P. Jannaises, Inc.	21x69	5	820	156	60,000	75,000
822 Mad. Ave. Corp.	23x69	5	822	57	65,000	75,000
C. Moffl	32x53.5	..	20 E. 69th S.W.C.	58	180,000	100,000
Madison Ave., East Side, 68th to 69th St.						
Ada S. Mirsky	26x84	5	827	50	$135,000	$165,000
Royfosl Co., Inc.	54x84	6	823	51	200,000	270,000
Royfosl Co., Inc.	20.5x49	5	821	52	70,000	90,000
Roy Foster	50x100	5	817	23	210,000	245,000
Greenel Rlty.	21x100	5	815	22	85,000	110,000
Ferguson Residence	29.5x100	5	813 N.E.C.	21	165,000	205,000
68th St., North Side, Madison to Park Ave.						
65 E. 68th St. Corp.	25x100.5	6	35	25	$60,000	$105,000
Nat'l Cancer Fnd.	25x100.5	5	37	26	Exempt	Exempt
E. F. Milbank	25x100.5	5	39	27	60,000	110,000
Jenine F. Bernheim	25x100.5	5	41	28	60,000	140,000
S. Silver	25x100.5	5	43	29	60,000	105,000
R. T. D. K. Kollmar	25x100.5	5	45	30	60,000	105,000
National Municipal League	25x100.5	6	47	31	9,000	13,500
Union of Soviet Socialist Republic	25x100.5	5	49	32	60,000	110,000
Park Ave., West Side, 68th to 69th St.						
Union of Soviet Socialist Republic	51x100	5	680 N.W.C.	33	$275,000	$500,000
Inst. of Public Administration	26.5x100	6	684	35	Exempt	Exempt
M. Murray	37x100 Ir.	5	682	34	140,000	205,000
Gov. Rep. of Italy	86.5x62.6 Ir.	6	690 S.W.C.	38	315,000	440,000
69th St., South Side, Park to Madison Ave.						
52 E. 69th St. Cp.	18x67.11	5	52	139	$35,000	$65,000
Henry George Sch.	44x104.5 Ir.	5-6	60	40	Exempt	Exempt
F. L. Cracker	26x100.5	6	45	42	60,000	100,000
Jewish Natl. Fund.	50x100.5	5	42	43	Exempt	Exempt
R. Leffingwell	50x100.5	5	40	45	125,000	185,000
CBT Rlty. Cp.	25x100.5	5	36	47	60,000	140,000
H. G. & I. Lacks	20.6x100.5	5	34	48	49,000	100,000
E. T. Radlein & ano.	20.6x100.5	4	22	49	55,000	90,000
69th St., South Side, Madison to 5th Ave.						
18 E. 69th St. Corp.	24x76 Ir.	4	15	59	$55,000	$75,000
Eng. Speak. Union of N. Y., Inc.	33x100.5	5	15	60	Exempt	Exempt
Rhoda Blumberg	30x100.5	4	14	61	84,000	120,000
36th St. & 8th Ave. Cp.	40x100.5	4	12	63	112,000	160,000
King. of Sweden	55x145.10 Ir.	4	8	64	185,000	275,000
Wm. K. Laughlin	25x100.10	5	5	65	70,000	120,000
Section 5, Volume 7, Block 1384—Between 5th and Park Aves.; Between 69th and 70th Sts.—5th Ave., East Side, 69th to 70th St.						
850 5th Ave. Corp.	167.4x175	18	850 N.E.C.	1	Pent	$1,360,000 $5,125,000
1 E. 70th St. Corp.	18.5 2-8x175	18	854 S.E.C.	69	330,000	705,000
69th St., North Side, 5th to Madison Ave.						
S. Mitchell	20.9x100.5	V	..	11	$48,500	$48,500
N. Y. Sect. Nat'l Council of Jewish Women	28x100.5	6	9	12	Exempt	Exempt
Am. Friends of Heb. University	62x100.5	6	11	13	Exempt	Exempt
C. J. Shearn	33x100.5	6	13	14	$95,000	$125,000
Madison Ave., West Side, 69th to 70th St.						
Westbury Hotel, Inc.	200.10x62 Ir.	15	850 S.W.C.	17	$750,000	$1,750,000
Madison Ave., East Side, 70th to 69th St.						
Naim M. Saleh	60x100	15	839-41 B.E.C.	49	$270,000	$610,000
R. Ollinger et al.	22.6x100	5	837	51	85,000	125,000
M. S. & A. Lowell.	28x100	5	835	52	110,000	135,000
400 W. 125th St. Cp.	32.5x80	5	833	21	110,000	135,000
C. Lowell	41x80 Ir.	4	831	22	145,000	260,000
A. B. Block et al.	27x75	4b	829 N.E.C.	23	130,000	205,000
69th St., North Side, Madison to Park Ave.						
M. S. & A. Lowell.	20x100.5	5	21	24	$55,000	$95,000
D. F. Wallman & ano.	28x100.5	4b	22	25	67,000	102,000
H. A. Leeb	27x100.5	6	25	26	65,000	230,000
Kath. Moll	23x100.5	5	27	27	55,000	95,000
W. A. Garrigues, Jr.	22x100.5	5	29	28	53,000	115,000
Rep. of Austria	25x100.5	6	31	29	Exempt	Exempt
S. Billingsley	25x100.5	6	33	30	60,000	115,000
Annie L. Poor	25x100.5	4	35	31	60,000	115,000
Park Ave., West Side, 69th to 70th St.						
700 Park Av. Cp.	100.5x125	4	39	33	$575,000	P$700,000
J. Minekoff et al.	100.5x125	19	710 E. 69th St. S.W.C.	87	575,000	2,360,000
70th St., South Side, Park to Madison Ave.						
S. C. Clarke	50x100.5	5	40	42	$125,000	$235,000
C. J. Ryan	21.6x100.5	1	40	44	51,500	66,000
Louise D. Johnson	16x100.5	4	38	45	33,500	49,500
James P. Warburg	37x100.5	5	34	46	89,000	167,000
Jean H. Ryan	25.6x100.5	6	32	47	61,000	120,000
Z. M. Sourian	25x100.5	4	30	48	60,000	85,000
70th St., South Side, Madison to 5th Ave.						
M. C. Taylor	20x100.5	4	20	158	$60,000	$70,000
M. C. Taylor	20x100.5	5	18	59	60,000	70,000
M. A. Taylor Fdn., Inc.	60x100.5	5	16	60	180,000	305,000
M. A. Taylor Fdn., Inc.	20.9x100.5	4	10	63	58,000	64,000
Walford Ests.	69.3x200.10	12	8	65	450,000	1,200,000
Section 5, Volume 7, Block 1385—Between 5th and Park Aves.; Between 70th and 71st Sts.—5th Ave., East Side, 70th to 71st Sts.						
The Frick Collection	200.10x275 Ir.	5	890 S.E.C.	1	Exempt	Exempt
70th St., North Side, 5th to Madison Ave.						
G. Widener	26x100.5	6	5	8	$73,000	$135,000
The Frick Collection	41x100.5	6	1	10	Exempt	Exempt
The Frick Collection	30x100.5	6	9	11	Exempt	Exempt
11 E. 70th St. Cp.	25x100.5	6	1	12	70,000	140,000
11 E. 70th St. Cp.	25x100.5	5	15	13	70,000	130,000
L. Berg	25x100.5	6	17	14	70,000	115,000
Fijems Corp.	30x100.5	7	19	15	85,000	145,000
J. & E. Tishman	22x100.5	5	21	16	95,000	145,000
Frided Rlty. Corp.	21x100.5	3	23 N.W.C.	17	160,000	270,000
Madison Ave., East Side, 71st to 70th St.						
33 E. 70th St. Corp.	200.10x150	11	845 N.E.C.	21	$1,400,000	$2,775,000
70th St., North Side, Madison to Park Ave.						
20th Century Fund, Inc.	28x100.5	5	41	27	Exempt	Exempt
C. B. Wertheim, et al.	30x100.5	5	43	28	$72,000	$145,000
Arthur S. Lehman.	42x100.5	4	45	29	101,000	190,000
Park Ave., West Side, 70th to 71st St.						
720 Park Ave. Corp.	100.5x160	17	720 N.W.C.	32	$650,000	$1,750,000
Park-71st St. Corp.	100.5x160	19	730 S.W.C.	37	550,000	1,710,000
71st St., South Side, Park to Madison Ave.						
Dorothy L. Bernhard	20.6x100.5	5	45	48	$49,000	$95,000
David Sarnoff	34x100.5	5	44	44	81,500	160,000
Katherine S. Rheinstein	20.6x100.5	4B	42	46	49,000	85,000
Mongi Slim	25x100.5	5	40	47	60,000	120,000
71st St., South Side, Madison to 6th Ave.						
870 Mad. Ave. Corp.	25x100.5	5	22	56	$175,000	$215,000
Catholic Charities of N. Y.	45x100.5	5	20	57	Exempt	Exempt
Youth Consul. Serv. of the Diocese of N. Y., Inc.	25x100.5	6	18	59	Exempt	Exempt
Clara Friedman	25x100.5	5	16	60	70,000	140,000
Wenner Gren. Fdn., Etc.	25x100.5	5	14	61	Exempt	Exempt
Section 5, Volume 7, Block 1386—Between 5th and Park Aves.; Between 71st and 72d Sts.—5th Ave., East Side, 71st to 72d St.						
M. H. Beneker et al.	89.4x125.1	19	200 N.E.C.	1	$675,000	$2,875,000
907 Cp.	115x125	12	907 S.E.C.	69	875,000	1,695,000
71st St., North Side, 5th to Madison Ave.						
3 E. 71st St. Corp.	100x102.2	12	9	6	$350,000	$1,850,000
St. Clare's Hosp.	50x102.2	5	9	10	Exempt	Exempt
Currier Stuart, Inc.	30x102.2	6	11	12	81,000	135,000
Magton, Inc.	20x102.2	5	13	13	56,000	96,000
B. Hedges	28x102.2	5	15	14	70,000	120,000
17 E. 71st St. Cp.	20x102.2	5	17	15	60,000	110,000
19 E. 71st St. Ltd.	25x102.2	4	19	16	90,000	155,000
Ashley Rlty. Cp.	26x102.2	6	21 N.W.C.	17	185,000	220,000
Madison Ave., East Side, 72d to 71st St.						
Rector, etc., St. James Ch. of City of N. Y.	27.2x100	6	865 N.E.C.	20	$3,000	$5,500
St. James Episc. Ch.	75x150 Ir.	1	861 N.E.C.	21	Exempt	Exempt
Park Ave., West Side, 71st to 72d St.						
740 Park Ave. Corp.	102.2x220	18	740-42 N.W.C.	29	$875,000	$3,025,000
Felomer, Inc.	102.2x47.1	15	750	37	340,000	1,140,000
72d St., South Side, Park to Madison Ave.						
Kath. Holding Corp.	25x79 Ir.	5	54 S.W.C.	39	$63,000	$103,000
Ray Gar. Hldg. Cp.	23x102.2	5	52	40	52,000	120,000
Newpar Ests., Inc.	82x102.2	15	60	41	265,000	555,000

See last page for footnotes.

Owner or Occupant	Description of Property: Size of Lot	Stories High	St. No.	Lot No.	Value of Real Estate Unimproved	Value of Real Estate with Improvements Thereon
Newpar Ests., Inc.	45 6x102.2	5	42	44	140,000	170,000
36 E. 72d St., Inc.	65.6x102.2	14	38	46	210,000	555,000
F. Balor	53.9x102.2	15	30	49	170,000	170,000
M. G. Zeckenford & ano.	18 2x80	5	23	51	65,000	85,000
457 Madison Cp.	40x102 2 lr	5	26	52	320,000	350,000
S.E.C.						
72d St., South Side, Madison to 5th Ave. S.W.C.						
A. Krepper, et al.	48x102 2	2	24	56	$330,000	$400,000
T. Kuts	25x102.2	5	22	58	93,000	125,000
H. J. & J. M. Grant, et al.	27x102 2	5	20	59	97,000	135,000
Ciba States, Ltd.	25x102.2	5	18	60	90,000	140,000
Wm. C. Jacobson	27x102.2	5	16	61	97,000	165,000
Rhinelander R.E. Co.	27x102 2	5	14	62	177,000	310,000
4 E. 72d St. Corp.	94x102 2	14	10	64	370,000	800,000
Section 5, Volume 7, Block 1387—Between 5th and Park Aves.; Between 72d and 73d Sts.—5th Ave., East Side, 72d to 73d St. N.E.C.						
Pader Rlty. Co., Inc.	62 2x172 lr.	16	910	1	$700,000	$3,350,000
912 5th Ave. Corp.	65x140 lr.	14	912	4	410,000	735,000
920 Holding Corp.	77.2x150	13	920	63	850,000	1,035,000
S.E.C.						
72d St., North Side, 5th to Madison Ave.						
M. T. Boos	28x102.2	4	7	8	$100,000	$150,000
M. T. Boos	69.4x100.2	4	9	9	225,000	280,000
Ruth Goodney	20.5x102.2	5	15	11	75,000	130,000
Madison Ave., West Side, 72d to 73d St. N.W.C.						
19 E. 72d St. Corp.	101 4x140 lr.	16	899	14	$770,000	$1,900,000
26 E. 73d St. Corp.	99.11x58 lr.	13	900-10	56	350,000	800,000
Madison Ave., East Side, 73d to 72d St. S.E.C.						
7th Ave. Bank of New York	27x63	4	909	80	$106,000	$180,000
907 Madison Av. Rlty.	23x63	5	907	160	70,000	80,000
905 Madison Ave.	22.2x63	5	905	81	88,000	110,000
D. Harrigan	20x100	5	903	52	72,000	86,000
R. Little & ano.	102.2x56	13	901	21	385,000	875,000
N.E.C.						
72d St., North Side, Madison to Park Ave.						
Central Hanover Bk. & Tr. Co.	44x102.2	5	55	22	$145,000	$375,000
Elmac, Inc.	27x102.2	5	39	25	81,000	140,000
440 W. 34th St. Cp.	25x102 2	4	41	26	75,000	90,000
45 E. 72d St. Cp.	22x100.2	..	43	27	280,000	1,375,000
72d St. Park Corp.	61.8x102 2 lr.	16	51	31	195,000	510,000
5760 Rlty. Cp.	20.4x102 2	5	57	33	120,000	220,000
Park Ave., West Side, 72d to 73d St. N.W.C.						
71 E. 72d St. Corp.	102.2x60	13	760	36	$380,000	$550,000
73d St., South Side, Park to Madison Ave. S.W.C.						
773 Park Ave. Corp.	167x102 2	18	68-54	37	$650,000	$1,716,000
B. F. Kelly	22x102.2	5	52	43	44,000	69,500
50 E. 73d St., Inc.	17x102.2	5	50	44	34,000	58,500
D. Guinness	20x102.2	5	48	45	40,000	65,000
Ruthcliff Rlty. Cp.	20x102 2	5	46	46	40,000	50,000
D. B. Straus	22x102.2	5	44	146	44,000	64,500
E. 73d St. Re. Corp.	20x102.2	5	42	47	40,000	90,000
Josephine McFadden	22x102.2	5	40	48	41,000	79,500
W. V. Berger	17x82.2	4	38	49	35,000	50,000
36 E. 73d St. Cp.	20x82.2	6	36	149	45,000	76,000
73d St., South Side, Madison to 5th Ave.						
Bebyil Rlty. Cp.	21.0½x79.7½	5	26	56	$50,000	$75,000
Ginger Ranson	20.4½x79.7½	4	24	59	15,000	105,000
Beha Rlty. Corp.	22.10x102.2 lr.	6	22	60	54,000	94,000
Clara M. Blum	22.7x102.2	6	20	61	64,000	91,000
J. E. Fitzgibbon	22.7x102.2	6	18	62	64,000	94,000
14-16 E. 73d Assn.	22.7x102.2	5	16	63	64,000	120,000
14-16 E. 73d Assn.	22.6x102.2	5	14	64	54,000	105,000
M. H. Lewis	22.6x102.4	5	12	65	54,000	100,000
N. Y. Bd of Rabbis, Inc.	22.6x102 2	5	10	66	Exempt	Exempt
St. Paul's Guild, Inc.	22.6x102.2	5	4	67	Exempt	Exempt
Section 5, Volume 7, Block 1388—Between 5th and Park Aves.; Between 73d and 74th Sts.—5th Ave., East Side, 73d to 74th St. N.E.C.						
Kats 5th Ave. Corp.	97x150 lr.	4	923	1	$725,000	$2,825,000
A. Levi	27x100	5	925	73	85,000	111,000
Livstone Corp.	26.1½x125.2½ lr.	5	920	73	120,000	175,000
927 Fifth Ave. Cp.	60.2½x125.2½	13	927	88	430,000	680,000
S.E.C.						
73d St., North Side, 5th to Madison Ave.						
5 E. 73d St. Inc.	21x102.2	6	5	7	$50,000	$90,000
11 E. 73d St. Cp.	98x102.2	4	7	8	255,000	320,000
B. J. Buttenwieser	22x102.2	5	17	12	53,000	93,000
Lillien Blode	20x122.2	5	19	112	48,000	93,000
Sarah Paperny	16x102.2	5	21	12	38,600	68,500
T. Meredith	20x80	7	23	14	42,000	92,000
E. M. Manning	20x80	5	25	15	45,000	65,000
Old Lyceum Bld. Co.	20x80	5	27	16	55,000	65,000
A. B. Walsh	16x80	4	29	116	50,000	60,000
A. Caho et al.	18x80	6	922	17	125,000	145,000
N.W.C.						
Madison Ave., West Side, 73d to 74th St.						
B. Albel	22.2x93	5	924	117	$30,000	$90,000
30 E. 74th St. Corp.	102.2x117	15	928	56	560,000	2,085,000
Madison Ave., East Side, 74th to 73d St. S.E.C.						
Madison Enterprises	22.2x80	5	931	149	$105,000	$125,000
Madison Park Hldg. Co.	20x80	5	929	50	70,000	85,000
Chas. P. Waldwin	20x80	5	927	150	63,000	75,000
P. Pasquier	20x80	5	927	51	63,000	75,000
Madison Ave. Presb.	122.2x125 lr.	10	921	71	Exempt	Exempt
N.E.C.						
73d St., North Side, Madison to Park Ave.						
Presbyterian Home for Aged Women	100x102 2	4	49	26	Exempt	Exempt
Sunshine Est., Inc.	35x102.2	5	51/53	30	$21,000	$167,000
Lenora Rlty. Corp.	17.6x102.2	5	55	31	25,000	65,500
Argus Estates, Inc.	17.6x102.2	5	57	32	25,000	59,500
Jos. E. Cadden	17.6x102.2	4	59	132	35,000	48,500
Park Ave., West Side, 73d to 74th St. N.W.C.						
778 Park Ave. Bldg. Corp.	102.2x87.6	17	780	63	$465,000	$1,165,000
784 Park Ave Realty Corp.	102.2x120	19	784	37	660,000	1,635,000
S.W.C.						
74th St., South Side, Park to Madison Ave.						
Rosalie James	20x102.2	5	48	42	Exempt	Exempt
Hy. L. Finch	20x102.2	5	46	142	$40,000	$60,000
Hermina Rlty. Corp.	20x102.2	5	44	43	40,000	80,000
R. D. Kaufman	20x102 2	5	42	44	40,000	70,000
J. Van De Maele	20x102 2	5	40	45	40,000	80,000
H. H. Howard	40x102 2	5	36	46	80,000	148,000
Alicia Patterson	20x102.2	4	34	47	40,000	60,000
R. C. Kramer	20x102.2	4	32	48	40,000	75,000
Irel Props., Inc.	20x102.2	4	30	49	45,000	75,000
S.W.C.						
74th St., South Side, Madison to 5th Ave. S.W.C.						
J. & E. T. Meithews	21x102 2	4	18	61	119,000	$191,500
Alex P. Morgan	22x102 2	5	16	62	63,000	81,000
O. L. Overby	22x102 2	5	14	63	63,000	103,000
Carl A. Kienbusch	22x102 2	5	12	163	53,000	80,000
Neuhouse Galleries	22x102.2	5	10	64	63,000	84,000
Raloff Mngt. Cp.	22x102.2	5	8	65	53,000	92,000
Grenthal Rlty. Cp.	22x102 2	6	6	66	63,000	115,000
Oscar Bodansky, et al.	24 8½x102 2	6	4	67	59,500	106,000
Section 5, Volume 7, Block 1389—Between 5th and Park Aves.; Between 74th and 75th Sts.—5th Ave., East Side, 74th to 75th St. N.E.C.						
1176 Mad Ave. Cp	102.2x150	19	930	1	$765,000	$2,700,000
French State	45x120	5	934	71	201,000	350,000
936 5th Ave. Cp.	67 2x120	16	936	69	400,000	1,125,000
S.E.C.						
74th St., North Side, 5th to Madison Ave.						
Redemptionist Fath.	25x102 2	6	5	1	Exempt	Exempt
Cherlion Rlty. Corp.	25x102.2	4	7	2	160,000	$101,000
C. N. Emanuel	20x102 2	5	9	9	48,000	98,000
S. M. Avery	70x102.2	5	11	10	*48,000	*128,000
S. B. Boncompagni	20x102.2	5	15	110	48,000	88,000
3 E. 76th St. Corp.	20x102 2	5	17	11	48,000	78,000
M. A. Wainger	20x102.2	5	19	13	48,000	86,000
32 E. 72d St., Inc.	70x102.2	15	23	14	290,000	625,000
Madison Ave., West Side, 74th to 75th St. N.W.C.						
U. S. Mortgage and Trust Co.	102.2x30	2	940	17	$215,000	$160,000
Madison Ave., East Side, 75th to 74th St. S.E.C.						
E. Manh. Land Cp.	28 8x24	4	953	149	$87,000	$95,000
Summerfield Rlty. Cp.	41.8x100 lr.	6	949	60	165,000	190,000
Summerfield Rlty. Cp.	16.5x100	5	947	151	68,500	76,000
Southfield Rlty. Cp.	16.5x100	5	945	62	68,500	76,000
J. F. Mahoney	16.5x100	5	943	21	68,500	71,000
David Feldman	28.4x75	5	939	22	113,000	138,000
937 Mad. Ave. Cp.	16.8x75	6	937	23	68,500	68,000
A. A. Fraser, et al.	34x75	4	933	24	160,000	180,000
N.E.C.						
74th St., North Side, Madison to Park Ave.						
T. Drucker	16.8x100 8	4	31	124	$46,000	$75,000
R. B. Roberts	33.4x102.2	5	33-35	25	70,000	140,000
M. S. Korn et al.	20x102.2	4	37	26	40,000	65,000
C. P. Carver	20x102 2	5	39	27	40,000	70,000
Evelyn M. Rudloff	20x102.2	5	41	127	40,000	60,000
43 E. 74th Cp.	20x102 2	5	43	28	40,000	80,000
45 E. 74th St. Cp.	19 6x102.2	4	45	29	39,000	69,000
H. Siegel & ano.	20.6x102.2	5	47	30	41,000	91,000
49 E. 74th St. Cp.	20x102.2	6	49	31	40,000	100,000
Casgil Ests. Inc.	19x102 2	5	51	32	38,000	78,000
Casgil Ests. Inc.	19x102.2	5	53	132	38,000	93,000
55 E. 74 St. Cp.	18x102.2	5	55	33	36,000	78,000
57 E. 74th St. Co.	18x102 2	5	57	133	36,000	56,000
69 E. 74 St. Assn.	17x102.2	5	59	34	34,000	62,500
Park Ave., West Side, 74th to 75th St. N.W.C.						
800 Park Ave. Corp.	120.4x44 lr.	14	800	36	$210,000	$570,000
812 Corp.	84x150 lr.	14	812	38	625,000	1,215,000
S.W.C.						
75th St., South Side, Park to Madison Ave.						
Max Stein	18x102.2	6	44	43	$36,000	$80,500
Kenneth Howard	19x102.2	6	42	143	38,000	73,000
40 E. 75th St. Cp.	18x102 2	6	40	44	36,000	90,500
G. Bloch	20x102 2	5	38	45	40,000	75,000
Larry L. Fiber	25x102.2	6	36	46	50,000	100,000
A. G. Gerster	25x102.2	4	34	47	50,000	65,000
Backfield Rlty. Cp.	25x102.2	4	32	48	50,000	72,000
Hartfield Rlty. Cp.	33x53.8 lr.	4	30	49	47,000	62,000
E. Manh. Land Cp.	33x23.8	4	28	148	43,000	53,000
75th St., South Side, Madison to 5th Ave. S.W.C.						
14 E. 75th St., Inc.	150.8½x102 2	11	24	56	$655,000	$1,525,000
I. & P. Sternberg	24.10½x102.2	6	12	62	69,500	95,000
Hungarian Peoples Rep.	19.6½x102.2	5	10	63	47,000	92,000
Fulton Est., Inc.	24.5x102.2	6	2	64	59,000	135,000
E. Fox	50 3x102 2	4	6	65	125,000	210,000
390 W. E. Corp.	20x102.2	5	2	67	72,000	130,000
Section 5, Volume 7, Block 1390—Between 5th and Park Aves.; Between 75th and 76th Sts.—5th Ave., East Side, 75th to 76th St. N.E.C.						
Commonwlth. Fund.	35x115	6	940	1	Exempt	Exempt
944 5th Ave. Corp.	67.2x115	13	943	3	$370,000	$585,000
Jacob Schiff & others	102 2x150	18	945	67	765,000	2,700,000
S.E.C.						
75th St., North Side, 5th to Madison Ave.						
M. N. P. Rlty. Corp.	50x102.2	7	2	6	$123,000	$218,000
Hendon Con. Corp.	20x102.2	5	3	8	72,000	180,000
Norber Ests., Inc.	50x102 2	5	8	9	72,000	158,000
Sealong Rlty. Corp.	25x102.2	6	8	10	60,000	160,000
F. Pirrolli & ano.	21x102 2	5	11	11	50,500	100,000
Lee Erwin & ano.	47x102 2	5	13	111	41,000	67,000
A. Zeckel	17x102.2	5	15	12	41,000	61,000
M. D. Hallbcock	20x102 2	5	17	13	48,000	83,000
E. A. Surkhardt	31x27.2	5	19	14	35,000	50,000
N.W.C.						
Madison Ave., West Side, 75th to 76th St.						
Baylee Drug, Inc.	27x64	6	954	114	$110,000	$180,000
926 Madison Av., Inc.	25x96	5	964	15	100,000	140,000
Sava Cola, Inc.	25x96	5	964	16	90,000	110,000
Fillard Realty Corp.	25x96	5	960	17	90,000	105,000
Madison Ave., East Side, 76th to 75th St. S.E.C.						
Four W. Rlty. Cp.	49.8x80 lr.	16	973	61	$185,000	$480,000
Midstream Corp.	20x65 6	5	969	161	60,000	70,000
35 E. 76th St. Cp.	134 8x85 lr.	V	965	23	725,000	3,300,000
N.E.C.						
76th St., North Side, Madison to Park Ave.						
F. R. Hanson	20x102.2	5	39	28	$40,000	$75,000
A. Laetitia Blun	20x102 2	5	41	27	40,000	70,000
E. J. Rambert	18x102.2	5	43	127	35,000	59,500
Miss Hewitt Classes	51x102 2	4	45	28	Exempt	Exempt
Jennie Aronson et al.	16x102.2	4	51	30	32,000	42,000
A. G. Rowes & Co.	21 8x102 2	5	53	31	43,000	88,000
Broderick Haskell	20x102 2	5	55	32	40,000	65,000
Hugo Meyer	20x102.2	6	57	132	40,000	85,000
I. & C. Katz	20x102 2	5	59	33	40,000	65,000
Sean Milligan Corp.	17x102 2	4	61	133	34,000	63,500
Park Ave., West Side, 75th to 76th St. N.W.C.						
820 Park Ave. Tenants Corp.	102 2x51 4	14	820	35	$300,000	$540,000
Park & 76th St., Inc.	102 2x133	12½	830	37	540,000	890,000
S.W.C.						
76th St., South Side, Park to Madison Ave.						
52 E. 76th St., Inc.	17x102 2	4	62	142	$31,000	$74,500
P. Marsicano	32x102.2	7	50	43	61,000	210,000
Walter B. Hollinet	18.8x102 2	4	46	144	37,000	51,000
Miss Hewitts Classes Jr.	19 4x102 2 lr.	4	44	45	Exempt	Exempt
42 E. 76th St. Cp.	20x102 2	4	42	46	40,000	65,000
10 E. 76th St. Corp.	20x102.2	5	40	146	40,000	75,000
Vera London	20x102.2	5	38	47	40,000	67,000
30 E. 76th St. Corp.	20x102 2	5	36	48	40,000	67,000
Midstream Corp.	40x62	V	32-4	148	75,000	75,000
76th St., South Side, Madison to 5th Ave. S.W.C.						
S. A. & B. G. Horritt	20x102.2	3	30	56	$180,000	$200,000
73 E. 76th St. Inc.	58 1x102 2	16	20	57	325,000	1,100,000
Mis. Soc. St. Paul	22 0½x102 2	4	14	61	Exempt	Exempt
M. Tildes	19 0½x102 2	5	16	62	45,500	80,500
A. Soriano	19 11½x102 4	5	14	62	43,000	93,000
Wm. M. Tannenbaum	18.10½x102 2	5	12	163	45,000	75,000
10 E. 76th St. Rlty Corp.	21 11½x102 2	5	10	64	53,000	110,000
J. Branson	25x102 2	5	8	65	60,000	120,000
6 E. 76th St. Inc.	25x102 2	5	6	66	60,000	110,000
Section 5, Volume 7, Block 1391—Between 5th and Park Aves.; Between 76th and 77th Sts.—5th Ave., East Side, 76th to 77th St. N.E.C.						
950 5th Ave. Corp.	27 2x120	12	950	1	$310,000	$1,570,000
Stelson Cp.	50x120	9	951-53	2	250,000	580,000
76-77 Corp.	25x120	14	953	4	150,000	230,000
Tenants Assoc. 955 5th Ave.	62 8x120	17	955	73	345,000	970,000
Fifth 956 Cp.	39 5x120	14	956	74	200,000	685,000
S.E.C.						
76th St., North Side, 5th to Madison Ave.						
D. M. Hartman	30x102 2	5	3	6	$72,000	$125,000
Jenshtel Inc.	20 8x102 2	5	5	7	45,000	90,000
Salz Rlty. Cp.	24 6x102 2	5	7	8	59,000	103,000
Rep. of Lebanon	22x102 2	4	9	9	53,000	88,000
Edward McCann	20x102 2	4	11	10	48,000	73,000
Chas. Hiouol	22x102 2	5	11½	11	53,000	91,000
Beechwood Rlty. Cp.	19x102 2	5	15	111	45,500	90,500
Edwina Rlty. Cp.	20x102.2	4	17	12	48,000	98,000
350 W. 46th St. Inc.	22 6x102 2 lr.	4	19	15	54,000	89,000
Madison Ave., West Side, 76th to 77th Sts.						
Antiquities, Inc.	204 4x99 6	3 & 4	951-90	14	$1,075,000	$1,650,000
Madison Ave., East Side, 77th to 76th St. S.E.C.						
Carlyle House, Inc.	103 6x137½	14	987	64	$600,000	$1,160,000
Hills Rlty. Co., Inc.	101 11x120	40	981	21	560,000	2,401,000
N.E.C.						
76th St., North Side, Madison to Park Ave.						
Hills Rlty. Co., Inc.	25x102.2	3	49	24	$50,000	$90,000
R. H. Garage	40x102 2	6	53	25	80,000	165,000
55-57 E. 76th Street Corp.	40x102.2	7	55-57	26	125,000	165,000
65 E. 76th St. Corp.	100x102 2	12	63	31	290,000	1,170,000
Park Ave., West Side, 76th to 77th St. N.W.C.						
Lexfor Rlty. Corp.	102 2x55	12	840	34	$110,000	$180,000
Park Avenue & 77th St. Corp.	102 2x155	12	850	40	600,000	1,025,000
S.W.C.						
77th St., South Side, Park to Madison Ave.						
R. & B. Madnsker	22 10x102 2	4	70	46	$220,000	$430,000
J. P. Seno	12.6x102 2	5	66	49	25,000	45,000
77th St., South Side, Madison to 5th Ave.						
18 E. 77th St., Inc.	25x102 2	6	18	61	$60,000	$130,000
353 West End Ave., Inc.	25x102 2	5	16	62	60,000	95,000
Tenda Cp.	25x102.2	5	14	64	60,000	115,000
N. B. & F. Spingold	25x102.2	5	12	66	60,000	95,000
E. B. Saldenberg	25x102 2	5	10	66	60,000	95,000
Jas. Stafford & ano	25x102 2	6	8	67	60,000	95,000
Geo. Arents, Jr.	25x102.2	6	6	68	60,000	100,000
Mavari Corp.	25x102.2	6	4	69	60,000	95,000
Section 5, Volume 7, Block 1392—Between 5th and Park Aves.; Between 77th and 78th Sts.—5th Ave., East Side, 77th to 78th St. N.E.C.						
5th & 77th, Inc.	102 2x200	12	960	1	$975,000	$3,700,000
965 5th Ave., Inc.	76 6x187.6 lr.	18	967	70	475,000	1,100,000
5th & 78th, Inc.	25.6x100	14	969	69	180,000	310,000
S.E.C.						
77th St., North Side, 5th to Madison Ave.						
9 E. 77th St. Cp.	16 8x102 2	5	9	9	$40,000	$67,000
11 E. 77th St. Inc.	16 8x102 2	6	11	109	40,000	60,000
J. E. Lauder	16 8x102 2	6	13	10	40,000	85,000
Muldan Corp.	16 8x102 2	6	15	11	40,000	65,000
M. M. Goldman	16 8x102.2	4	17	111	40,000	70,000
Ruth L. Stelling	12 6x102 2	6	19	12	40,000	65,000
Madison Ave., West Side, 77th to 78th St. N.W.C.						
Hyde Pk. Rlty., Inc.	102.2x120	15	21	17	$165,000	$1,600,000
D. Rizgeler & ano.	25 6x95	4	1000	56	85,000	115,000
Banker's Trust Co	30 8x74	2	1002	57	95,000	100,000
C. & M. Geltnle	15 2x74	5	1006	58	80,000	90,000
Velaim Corp.	30.10x74	5	1008	59	120,000	165,000
S.W.C.						
Madison Ave., East Side, 78th to 77th St. S.E.C.						
Schunrmacher Bros.	204 4x100	V	1009	49	$975,000	$3,900,000
N.E.C.						
77th St., North Side, Madison to Park Ave.						
Schnurmacher Bros.	34 6x102.2	5	53	25	90,000	120,000
C. C. McDougal	21.4x102 2	6	55	120	43,000	77,500
M. C. Earl	18 9x102 2	4	57	26	37,500	69,000
S. Kyedsle Cp.	18.9x102.2	4	59	27	37,000	77,000
Finch Junior College, Inc.	37 6x102.2	10	61	28	Exempt	Exempt
Finch College	18.9x102.2	4	65	29	Exempt	Exempt
W. & J. Sloane Rlty. Cp.	18.9x102 2	4	67	129	37,500	70,000
71 E. 77th St. Inc.	62 6x102 2	10	69	30	133,000	383,000
Robt. L. C. Gerry	25x102.2	3	75	33	50,000	55,000
Geo. T. Bliss	25x102.2	3	77	34	50,000	55,000
Park Ave., West Side, 77th to 78th St. N.W.C.						
863 Park Ave. Cp.	102.2x100	14	863	36	$250,000	$470,000
R. & M. Hoffman	25x100	3	870	37	70,000	100,000
78th St. & Park Ave. Corp.	76.8x100	11	870	40	355,000	600,000
S.W.C.						
78th St., South Side, Park to Madison Ave.						
Finch Jr. College	17x102 2	6	66	41	Exempt	Exempt
Finch College	16x102.2	5	64	141	Exempt	Exempt
Finch Junior Coll.	17x102.2	6	62	42	Exempt	Exempt
Finch Junior Coll.	18.9x102 2	5	60	43	Exempt	Exempt
Finch Junior Coll.	18 9x102 2	4	58	44	Exempt	Exempt
Finch Junior Coll.	18 9x102 2	6	52	144	Exempt	Exempt
Finch Junior College, Inc.	22.9x102.2	12½	54	45	Exempt	Exempt
Borchard Affiliations, Inc.	64x102.2	13	48	47	115,000	280,000
78th St., South Side, Madison to 5th Ave.						
E. P. Shattuck	16 8x76	6	26	159	$23,000	$45,000
J. J. Conley	16 2x102 2	5	24	60	24,000	64,000
A. R. L. H. Phemtol	15 2x102 2	4	22	160	24,000	47,075
Delle Rose Rlty Co	25x102 2	4	20	61	60,000	75,000
22 Gramercy Pk. So. Corp.	17x102 2	5	18	62	11,000	85,000
Carel R. E. Co., Inc.	17x102 2	5	16	63	41,000	95,000
F. & I. Lanzlo	20x102 2	5	14	163	40,000	105,000
F. L. Slumpf	20x102.2	5	12	64	48,000	63,000
Irving Glack	25x102 2	4	10	65	62,000	140,000
Reginwald Burbank	26.6x102.2 lr.	5	8	66	60,000	115,000
Albel Rlty. Cp.	22x82 2	5	4	67	50,000	95,000

See last page for footnotes.

Owner or Occupant	Description of Property: Size of Lot	Stories High	St. No.	Lot No.	Value of Real Estate Unimproved	Value of Real Estate with Improvements Thereon
Section 5, Volume 7, Block 1393—Between 5th and Park Aves.; Between 70th and 71st Sts.—5th Ave., East Side, 70th to 71st St.						
			N.E.C.			
N. Y. University	82.2x 150 Ir.	2	1	1	Exempt	Exempt
Republic of France	20x100	V	..	1	$66,000	$66,000
Republic of France	45x100	5	972	72	300,000	330,000
Latter Day Saints	25x100	6	973	70	Exempt	Exempt
Ukranian Institute of America	32.2x100	5	974	69	Exempt	Exempt
			S.E.C.			
71st St., North Side, 5th to Madison Ave.						
N. O. Ryan	25x102.2	6	3	7	$84,000	$147,000
Julia Barron	25x102.2	6	5	8	60,000	125,000
Edward Cp.	25x102.2	6	7	9	60,000	145,000
Kendig Bldg. Corp.	35x102.2	5	9	10	84,000	179,000
Clabern Equities, Inc.	25x102.2	4	11	12	60,000	115,000
W. Whitman School	25x102.2	6	15	13	Exempt	Exempt
Madison Ave., West Side, 70th to 70th St.			N.W.C.			
Allran Found., Inc.	30x100	5		14	Exempt	Exempt
Walt Whitman Sch.	25x100	6	1014	15	$110,000	$150,000
K. G. A. H. Perls	24x100	5	1015	16	95,000	125,000
M. M. Rosenfeld	25.2x100	5	1018	17	100,000	150,000
5 E. 40th St. Corp.	52x59.11	5	1020	18	100,000	130,000
Madison Ave., East Side, 70th to 71st St.						
Longchamps, Inc.	58.7x75.2 & 5 Ir.		1015/1019	21	$300,000	$240,000
Kayban Rlty. Corp.	65.4x 91.8 Ir.	6 & 4	1011-13	23	215,000	225,000
			N.E.C.			
71st St., North Side, Madison to Park Ave.						
Result Mission Press	33.4x102.2	4	57	25	Exempt	Exempt
17 Propr. Ltd.	25x102.2	5	43	26	$50,000	$90,000
Roseman Rlty. Corp.	37.6x102.2	5	51	27	75,000	110,000
S. Bodnarchik	18.9x100.2	4	55	128	37,500	65,500
Arthur C. Holden	18.9x102.2	4	57	29	37,500	57,500
Parkson Assocs. Inc.	18x102.2	4	59	30	36,000	91,000
Park Ave., West Side, 70th to 70th St.			N.W.C.			
538 Park Ave., Inc.	102.2x157	14	878	33	$900,000	$1,375,000
Shan Secur. Corp.	37.2x58 Ir.	5	890	37	35,000	70,000
893 Cp.	75x14	14	898	33	200,000	240,000
			S.W.C.			
70th St., South Side, Park to Madison Ave.						
Johamer Rlty., Inc.	17x92.2	6	78	139	$45,000	$65,000
Florence Gelland	18x102.2	4	76	40	60,000	75,000
I. C. Miller, Inc.	18x102.2	4	72	41	101,000	190,000
H. E. Comrell	19x102.2	5	70	141	53,000	77,500
Kayrab Rlty. Co.	19x102.2	5	68	42	63,000	95,500
66 E. 79th St. Corp.	68.6x102.2	14	62	43	172,000	430,000
60 E. 79 St. Cp.	17x102.2	4	60	45	47,500	80,500
60 E. 79 St. Cp.	24.6x102.2	5	58	46	58,500	135,000
50 E. 79th St. Corp.	100x 100.1 Ir.	..	46	52	875,000	3,375,000
			S.E.C.			
70th St., South Side, Madison to 5th Ave.			S.W.C.			
A. Schwartz (Extr.)	18x70.2	2	22	58	$140,000	$180,000
P. Rosenberg & Co.	41.11x70.2	5	20	57	135,000	200,000
18 E. 79th St.	30x102.2	5	18	59	100,000	200,000
16 E. 79th St. Cp.	35x102.2	5	15	60	98,000	235,000
Kingdom of Iraq	27x102.2	4	14	61	75,500	110,000
Riverdale Childrens	28x102.2	4	12	62	Exempt	Exempt
Greek Archdiocese	30x102.2	6	10	63	Exempt	Exempt
8 E. 79th St. Corp.	35x102.2	6	8	63	98,000	170,000
S. & M. Fleischer	25x102.2	6	6	58	70,000	130,000
Govt. of the French Republic	35x102.2	6	4	67	100,000	190,000
Republic of France	15x102.2	V		68	25,000	25,000
Total, Section 5, Volume 7					$126,208,125	$281,264,325

EXEMPT PROPERTY.
Section 5, Volume 7.

Owner or Occupant	Size of Lot	Stories High	St. No.	Lot No.	Value of Real Estate Unimproved	Value of Real Estate with Improvements Thereon
Museum of French Art	66x100.5	8	1874	47	$90,000	*$165,000
Grolier Club, Inc.	81x100.6	2-5	1876	81	95,000	145,000
Christ Ch. Meth.	90x119.9	4	1375	35	525,000	1,800,000
Browning School	50x100.5	5	1376	42	126,000	315,000
J. O'Connor Rea. F.	45.6x100.6	..	1377	11	130,000	210,000
5th Ave. Synagogue	..	..	1377	7	160,000	600,000
Cong. Ahawath Chesed Shaar Hashomayim	40x100.6	6	1377	36	96,000	175,000
Mission Sisters of St. Francis	40x100.6	6	1377	46	96,000	180,000
N. Y. Academy of Sciences	75x100.6	4	1377	65	230,000	400,000
Aeronaut. Sciences, Inc.	80x120	6	1378	69	234,000	334,000
Near East Found.	25x 100.6 Ir.	4	1378	140	60,000	100,000
Un. of Am. Hebrew	50.5x100	7	1379	69	325,000	800,000
Swedish Con. Genl.	14.3x73.5	5	1379	134	35,000	80,000
Swedish Con. Genl.	14.3x73.5	5	1379	135	40,000	65,000
Swedish Con. Genl.	78.5x32.8	4	1379	35	180,000	230,000
Swedish Con. Genl.	27x75	6	1379	36	90,000	130,000
Swedish Con. Genl.	25.5x20	4	1379	136	39,000	60,000
Cong. Emanuel	160.5x 275 Ir.	..	1380	1	1,300,000	*4,000,000
The Kosciusko Fdn.	81x100.6	4	1380	13	87,000	137,000
W. Wilson Found.	25x100.6	6	1380	30	67,000	130,000
Hunter College Students Social Community & Religious Clubs Assn.	25x100.6	6	1380	60	84,000	155,000
Cong. Emanu-El	60x100.5	..	1380	61	147,000	205,000
Cong. Rm. of City of New York	25x100.6	4	1380	53	70,000	90,000
Inst. Inter-Education	45x125	..	1382	1	325,000	450,000
Miss Hewitts Classes	19x102	..	1390	45	38,500	66,000
Mis. Soc. St. Paul	22x103	..	1390	61	53,000	95,000
Nat'l Comm. Labor Israel	41x100	..	1392	25	100,000	175,000
Council on Foreign Relations, Bl. 1382	100.5x60	4	1392	37	340,000	510,000
Dominican Academy of State of N. Y.	40x100.6	6	1393	43	96,000	225,000
Nat'l Muni. League	25x100	..	1393	31	51,000	106,500
Natl. Cancer Fnd.	..	..	1393	26	55,000	100,000
Inst. of Public Administration, Bl. 1393	26.6x100	6	1393	35	105,000	170,000
Henry George Sch., Bl. 1393	44x 104.6 Ir.	6	1393	40	110,000	210,000
Jewish Natl. Fund	50x100.5	..	1393	43	125,000	220,000
Eng. Speak. UN Inc.	..	..	1393	60	92,500	160,000
Republic of Austria	25x106	..	1394	29	60,000	120,000
N. Y. Sect. Natl. Council of Jewish Women	25x100.5	6	1394	12	78,500	140,000
Am. Friends of Heb. University	32x100.5	6	1394	13	90,000	175,000
The Frick Collection	200.10x176	6	1395	1	2,160,000	4,150,000
James Foundation of Frick Collection	41x105	1	1395	10	115,000	125,000
20th Cent. Fund	25x100	..	1395	27	67,000	205,000
Frick Collection	30x100.5	4	1395	11	81,000	140,000
Catholic Charities of New York	45x100.6	5	1396	67	150,000	250,000
Youth Coll. Ser. N. Y.	..	..	1396	59	70,000	155,000
Wenner Gren. Fund	25x100.5	6	1396	61	70,000	120,000
St. Clare's Hosp.	50x102.2	6	1396	10	145,000	265,000
St. James Church	37.2x100	4	1396	20	102,000	194,500
St. James P. E. Ch.	76x180 Ir.	1	1398	11	625,000	925,000
N. Y. Rd. of Rabbis	22.6x102.2	..	1397	65	54,000	59,000
St. Paul's Guild, Inc.	22.6x100.2	5	1397	67	51,000	53,500
Mad. Presby. Ch. & Chapel	127x 125 Ir.	12	1398	21	650,000	1,225,000
Presby. Home for Aged Women	100x102.2	4	1398	26	220,000	270,000
Jewish Braille Inst.	30x103	..	1398	43	40,000	90,000
J. & T. Matthews	21x103	..	1398	61	600	*1,150
Redemptionist Fath.	25x102.2	..	1399	7	60,000	105,000
Commwlth. Fund	35x115	5	1399	1	215,000	345,000
Miss Hewitts Classes	51x102.2	4	1399	28	107,000	177,000
E. & J. Rembart	18x103	..	1399	127	975	*1,700
Finch Jr. College	37.6x102.2	10	1392	28	75,000	215,000
Finch College	18.9x103	4	1392	29	37,500	17,000
Finch Jr. College	17x102.2	5	1392	41	31,000	83,500
Finch, Jr. College	16x102.2	5	1392	141	32,000	50,000
Finch College	18.9x103.2	..	1392	43	34,000	66,000
Finch College	17x102.2	5	1392	42	37,500	57,000
Finch College	18.9x102.2	4	1393	44	37,500	52,000
Finch Junior Coll.	18.9x102.2	6	1392	141	37,500	56,000
Finch College	39.9x102.2	12	1392	45	80,000	255,000
Finch Jr. College	18.2x103.2	4	1392	180	2,500	*3,825
Anthony R. Shemlot	82.2x150	2	1393	1	615,000	900,000
New York Univ.	25x103.2	5	1393	13	60,000	115,000
W. Whitman School	23x100	5	1393	14	170,000	225,000
Allran Found., Inc.	32.2x100	5	1393	69	195,000	245,000
Ukranian Inst. of America	25x100	6	1393	70	120,000	175,000
Ch. of Jesus Christ of Latter Day Sts.	33.4x102.2	4	1393	25	66,500	130,000
Jesuit Miss. Press	28x102.2	4	1393	62	78,600	140,000
Riverdale Childrens	30x102.2	6	1393	63	84,000	145,000
Greek Archdiocese					$12,826,575	$24,800,675
Total Exempt, Section 5, Volume 7						

State of New York, City of New York, County of New York, ss.:

I, Michael B. Grennan, one of the Assessors of The City of New York, do depose and swear that the foregoing volume numbered 7, Section 5, is one of the following volumes: Section 5, Volumes 7, 8 and 9, which together contain a detailed statement of all the taxable property embraced within the district assigned to me by the President of the Tax Commission of The City of New York for assessment under his direction and entered in the Annual Record of the Assessed Valuation of Real Estate in the Borough of Manhattan, in the City of New York, for the fiscal year July 1, 1960 to June 30, 1961.

That I have personally examined each and every house, building, lot, pier, and other taxable property within said district; that in said volumes are set down and given the description, the Street, the Section or Ward, Block and Lot and Map or Identification numbers of said Real Estate embraced within such district, the sum for which, in my judgment, each separately assessed parcel of Real Estate would sell under ordinary circumstances if it were wholly unimproved; and separately stated, the sum for which the same parcel would sell under ordinary circumstances with the improvements, if any, thereon; also the name of the owner or occupant thereof, so far as the same is known; also any other information which the President of the Tax Commission required.

MICHAEL B. GRENNAN, Assessor.

Sworn to before me this 20th day of January, 1960.

JACOB MARKOWITZ, Justice of the Supreme Court of the State of New York.

Owner or Occupant	Size of Lot	Stories High	St. No.	Lot No.	Value of Real Estate Unimproved	Value of Real Estate with Improvements Thereon
Section 5, Volume 8, Block 1394—Between Park and 5th Aves.; Between 59th and 60th Sts.—Park Ave., East Side, 59th to 60th St.						
			N.E.C.			
Penn. Mut. Life Ins.	100.5x100	21	503	1	$925,000	$4,300,000
Jewish Agency, Inc.	100.5x60	13	515	72	540,000	1,400,000
			S.E.C.			
59th St., North Side, Park to Lexington Ave.						
N. Y. Association for the Blind	60x 200.10 Ir.	8	111	5	Exempt	Exempt
117 Operating Corp.	20x100.5	6	117	7	$96,000	$97,000
117 Operating Corp.	20x100.5	4	119	8	96,000	96,000
117 Operating Corp.	20x100.5	4	121	9	96,000	96,000
117 Operating Corp.	20x100.5	4	123	109	96,000	96,000
117 Operating Corp.	20x110.5	4	125	10	96,000	97,000
117 Operating Corp.	20x110.5	2	127	11	96,000	100,000
Lexington Ave., West Side, 59th to 60th St.			N.W.C.			
Dry Dock Sav. Inst.	40.5x 120 Ir.	..	743	13	$1,000,000	$1,760,000
Dry Dock Sav. Inst.	20x55	4	745	16	135,000	145,000
Dry Dock Sav. Inst.	20x65	4	748	115	130,000	140,000
Abr. Siegel	20x65	4	750	18	125,000	135,000
Abr. Siegel	100.5x43	5	752	67	600,000	640,000
			S.W.C.			
Lexington Ave., East Side, 60th to 59th St.			S.E.&N.E.C.			
Bloomingdale Bros. Rlty. Co.	200.10x420	6&10	743	33	$5,500,000	$7,300,000
			N.W.&S.W.C.			
60th St., South Side, Lexington to Park Ave.						
S. Siegel et al.	20.6x100.6	6	134	59	$90,000	$100,000
Klorstone Rlty. Cp.	20x100.6	6	126	62	56,000	59,000
Klorstone Rlty. Cp.	20x100.6	6	124	63	56,000	71,000
One Twenty Two Oper.	20x100	5	..	122	64	56,000	56,000
C. J. McGuire Est.	20x100.5	4	120	65	56,000	71,000
Kathleen McGuire	20x100.6	5	118	165	56,000	71,000
I. Montgomery	20x100.6	5	116	66	56,000	71,000
Penn. Mut. Life Ins.	20x100.5	5	108	59	56,000	70,000
72 Chapel St. Corp.	20x100.6	6	106	159	65,000	75,000
Section 5, Volume 8, Block 1395—Between Park and 5th Aves.; Between 60th and 61st Sts.—Park Ave., East Side, 60th to 61st St.			N.E.C.			
Ledwood Cp.	100.5x60	12	521	1	$360,000	$750,000
E. Ausnit	100.5x99	13	625	72	605,000	1,030,000
			S.E.C.			
60th St., North Side, Park to Lexington Ave.						
Ledwood Cp.	20x100.6	4	107	4	$48,000	$59,000
French Ch. Div. Saint	20x100.6	6	109	5	48,000	68,000
Church Wardens of French Ch. Div. Saint of City of N. Y.	20x100.6	4	111	106	48,000	65,000
Henro Rlty. Cp.	20x100.6	6	113	6	48,000	66,000
Zoe Chase, Inc.	20x100.6	6	115	7	48,000	73,000
Mallory Rlty. Corp.	20x100.6	6	117	8	48,000	73,000
Lillian Lo Menaco	20x100.5	5	119	9	48,000	73,000
Professional Offices, Inc.	60x100.5	11	121	10	175,000	500,000
Chas. Miller	20x100.6	5	127	12	56,000	81,000
Gulbar Rlty. Cp.	20x100.5	5	129	13	55,000	71,000
Jarcho-Landau Cp.	105x100.6	18	137	17	775,000	P800,000
			N.W.C.			
Lexington Ave., West Side, 60th to 61st St.						
Saml. Siegel	20.6x80	4	780	166	370,000	$80,000
Lexington Ave., East Side, 61st to 60th St.			S.E.C.			
Beauvais Rlty. Cp.	100.5x160	15	781	50	$650,000	P$675,000
59th St., North Side, Lexington to Third Ave.			N.E.C.			
Henry F. Deane	25x 100.5 Ir.	8	141	20	$295,000	$350,000
Chas. Ackerman	20x80.5	5	143	120	80,000	90,000
145 E. 60 St. Corp.	40x100.6	5	145/47	21	120,000	135,000
Edwin M. Riebe	20x100.6	5	149	23	50,000	65,000
Irma Sokol	20x100.6	5	151	24	45,000	60,000
Provident Loan Society	20x100.6	6	153	25	40,000	62,000
Fed. Dept. Stores	40x100.5	7	155	26	80,000	150,000
Barg Ests., Inc.	40x100.5	V	159	27	80,000	80,000
165 E. 60th St., Inc.	60x100.5	V	163/67	29	125,000	170,000
5th Ave., West Side, 59th to 61st St.			N.W.C.			
1010 Third Ave. Cp.	100.5x135	4	1010-18	33	$450,000	$450,000
Lancashire R. Corp.	25x105	5	1020	37	62,000	80,000
Lancashire Rty. Co.	32x85	4	1022	38	70,000	80,000
Abr. Mendelson	20x85	4	1026	39	48,000	55,000
Aug. N. Lambert	23.5x85	4	1028	40	76,000	86,000
			S.W.C.			
61st St., South Side, 5th to Lexington Ave.						
Dorothy Gellert	20x75.5	5	170	41	$30,000	$52,000
I. Gordon	20x100.5	5	168	141	36,000	61,000
Bainwick Rlty. Corp.	20x100.5	4	166	42	36,000	51,000
J. & C. Leoncarello	20x100.5	4	164	43	36,000	61,000
Mabel H. Souvaine	19x100.6	4	162	44	34,000	59,000
Jos. F. Saltz	19x100.5	4	160	45	34,000	49,000
C. A. Schofield	19x100.5	4	158	145	34,000	54,000
Michael De Palma	19x100.5	5	156	46	34,000	59,000
H. W. Blair	19x100.5	4	151	47	31,000	59,000
61st St., South Side, Lexington to Park Ave.						
Samuro Corp.	40x80	2	140/138	56	$230,000	$250,000
C. L. Pike	20x80	5	135	68	53,000	60,000
Marie D. Aupheile	20x80	6	134	59	43,000	68,000
Bridget Devanney	20x100.5	5	132	159	45,000	60,000
Brownstone 130 E. 61 St. Corp.	25x100.5	5	130	60	48,000	88,000
John A. Holland	18x100.5	4	128	61	36,000	68,500
K. W. Caulkins	18x100.5	4	126	62	36,000	61,000
124 E. 61 St., Inc.	18x100.5	4	124	162	36,000	63,500
Brownstone 130 E. 61 St. Corp.	18x100.5	5	122	63	36,000	68,500
L. Wadsworth	18x100.6	5	120	64	36,000	66,000
Anne T. Graham	18x100.5	5	118	65	36,000	56,000
L. & B. Cahn	18.6x100.5	4	116	155	37,000	52,000
Alfonso Gorga	18.6x100.5	4	114	66	37,000	57,000
H. S. Glazier Jr.	18.6x100.5	4	112	67	37,000	67,000
E. Ausnit	18.6x100.5	5	110	167	37,000	77,000
Section 5, Volume 8, Block 1396—Between Park and 5th Aves.; Between 61st and 62d Sts.—Park Ave., East Side, 61st to 62d St.			N.E.C.			
535 Park Ave. Co.	120.5x 58 Ir.	14	545	1	$420,000	$700,000
565 Park Ave., Inc.	80.5x 117.6 Ir.	12	555	71	460,000	630,000
			S.E.C.			
61st St., North Side, Park to Lexington Ave.						
K. S. Von Stade	19x100.5	3	107	4	$38,000	$48,000
535 Park Ave., Inc.	19x100.5	5	109	5	38,000	53,000
Regency Hall, Inc.	19x100.5	6	111	105	38,000	70,000
Doctors Owning Corp.	19x100.5	6	113	6	38,000	73,000
Doctors Owning Corp.	57x100.5	14	115	7	120,000	545,000
Reynhol Rlty. Co.	19x100.5	5	121	9	38,000	68,000
G. Bonacotto	19x100.5	5	123	10	38,000	74,000
Mina G. Monroe	18.6x100.5	5	125	11	37,000	57,500
Wislan Rlty. Co.	19x100.5	5	127	111	38,000	73,000
F. W. Weber	19x100.5	6	129	13	38,000	71,000
131 Assos., Inc.	19.10½x 100.5	5	131	13	39,500	90,000
139 E. 61st St. Corp.	34.1½x 100.5	5	133	14	75,000	170,000
Lexington Ave., West Side, 61st to 62d St.			N.W.C.			
786 Lex. Ave. Cp.	20.5x65	4	786	15	$80,000	$90,000
786 Lexington Ave. Cp.	20x65	4	788	115	55,000	65,000
S. Silber	20x65	1	788	16	60,000	59,000
790 Lex. Ave. Cp.	20x65	4	790	116	60,000	59,000
792 Lexington Ave. Rlty.	20x65	1	792	17	60,000	56,000
Erhard Woyhe	18.9x75	6	794	56	51,000	71,000
D. M. Heller, et al.	18.9x75	5	796	156	51,000	61,000
R. A. Ramm & ano.	18.9x75	1	798	157	51,000	58,000
D. A. DeBarros	18.9x75	5	800	57	55,000	70,000
M. C. Rose & ano.	25.5x75	5	802	158	105,000	175,000
			S.W.C.			
Lexington Ave., East Side, 62d to 61st St.			S.E.C.			
Red Top Rlty. Corp.	20.5x80	5	801	51	$90,000	$102,000
Curlite, Inc.	20x80	6	799	52	60,000	70,000
797 Lex. Ave. Cp.	20x80	6	797	63	55,000	65,000
F. & H. Pick Prop. Inc.	20x80	5	795	54	55,000	60,000
Squaretop Rlty. Cp.	20x80	5	793	55	65,000	65,000
Royfrost Cp.	20x80	5	791	20	55,000	65,000
Royfrost Co., Inc.	20x80	5	789	120	55,000	65,000
Royfrost Co., Inc.	20x80	5	787	21	55,000	65,000
City Bk. Farmers Tr. Co.	40.5x80	4	785-783	23	160,000	185,000
			N.E.C.			
61st St., North Side, Lexington to 5th Ave.						
B. Feinstein	21.6x100.5	5	145	23	$38,500	$51,500
F. A. Jambes	21x100.5	5	147	24	37,500	52,500
Leah F. Cantor	21x100.5	5	149	124	37,500	52,500
Russel Crouse	21x100.5	5	151	25	37,500	52,500
F. A. Jambes Inc.	42x100.5	5	153	26	75,500	128,500
F. A. Jambes Inc.	21x100.5	6	157	29	37,500	63,500
J. Cromwell	21x100.5	5	159	30	37,500	52,500
R. Heller Assoc. Ins.	21.6x100.6	6	161	30	38,500	73,500
D. S. J. Ruth	20x100.5	4	163	31	36,000	45,000
D. S. J. Ruth	20x100.5	4	164	131	36,000	45,000
D. S. J. Ruth	20x10.5	4	167	32	36,000	45,000
Third Ave., West Side, 61st to 62d St.			N.W.C.			
D. S. J. Ruth	200.10x 100 Ir.	2	1030-1048	33	$620,000	$665,000
			S.W.C.			
62d St., South Side, Third to Lexington Ave.						
Franchot Tone	20x100.5	6	158	41	$36,000	$36,000
B. Goodwin	20x100.5	4	156	42	36,000	68,000
M. De Cuevas	20x100.5	4	154	43	36,000	66,000
R. & M. Steiner	20x100.5	3	152	143	36,000	51,000
Lex. Meth. Ch. In N. Y. C.	40x100.5	3	150-148	44	Exempt	Exempt
Pamela Combemale	20x100.5	4	146	46	36,000	64,000
Francis Rogers	20x100.5	5	144	47	36,000	64,000
E. Leonard	20x100.5	6	142	48	36,000	64,000
Bollinger Found.	20x100.6	4	140	49	Exempt	Exempt
Otto Seymer	20x100.5	4	136	150	36,000	53,000
62d St., South Side, Lexington to Park Ave.						
C. D. Barnes	19x100.6	6	164	59	$43,000	$64,000
B. Cerf	20.6x100.6	5	162	60	40,000	59,000
Cherry P. Ball	20x100.6	6	160	160	40,000	70,000
128 E. 62d St. Cp.	20x100.5	6	128	61	40,000	77,000
Olga Busegen	21x100.5	4	126	62	42,000	62,000
M. T. Kudner	18.9x100.5	5	124	63	37,500	57,500
5-7 E. 62d St., Inc.	37.6x100.5	5	122	64	75,000	220,000
Milton H. Blono	18.9x100.5	6	118	65	37,500	68,000
H. Hollyer	18.9x100.5	4	116	66	37,500	53,000
J. S. V. A. Leibo	18.9x100.5	4	114	67	37,500	69,000
Section 5, Volume 8, Block 1397—Between Park and 5th Aves.; Between 63d and 64th Sts.—Park Ave., East Side, 63d to 64th St.			S.E.C.			
52 & Park Cp.	80.1½x 95 Ir.	13	563	1	$310,000	$415,000
Flamm Rlty. Corp.	65.6½x 100 Ir.	13	565-9	4	270,000	455,000
575 Park Ave. Corp.	75.8x 150 Ir.	15	571	43	530,000	1,600,000
			S.E.C.			
63d St., North Side, Park to Lexington Ave.						
6-8 E. 68th St. Cp.	16x 65.3½ Ir.	3	111	5	$25,000	$34,000
6-8 E. 68 St. Cp.	16x 66.2½ Ir.	4	113	3	25,000	40,000
Jos. E. Essevig	18x 67.0½ Ir.	3	115	104	25,000	35,000
E. L. & B. W. Seeley	15x 67.11 Ir.	4	117	7	25,000	55,000
Royal Van Ettan	22x 68.9½ Ir.	4	121	9	51,000	56,000
Marthe Pitlik	16x 70.6½ Ir.	3	123	9	26,000	40,000
D. Frank	16x 71.5½ Ir.	6	125	109	26,000	44,000
R. & H. S. Sacks	16x 72.9½ Ir.	3	127	10	26,000	41,000
Alfred L. Wise	16x 73.2½ Ir.	3	129	11	26,000	36,000
G. M. Hessiere	23.6x 100.6 Ir.	6	131	13	48,500	78,500
Girl Scout Council Greater N. Y.	23x100.5	5	133	13	Exempt	Exempt
Ethel A. Thacher	23.6x100.6	6	135	14	47,000	73,000
Lexington Ave., West Side, 63d to 64th St.			N.W.C.			
S. Borden, ano.	20.5x80	2	804	15	$90,000	$110,000

Owner or Occupant	Size of Lot	Stories High	St. No.	Lot No.	Value of Real Estate Unimproved	Value of Real Estate with Improvements Thereon
Jas Stevens Rlty.	20x80	6	806	115	60,000	95,000
Co.	20x80	4	808	16	65,000	60,000
Jusa Prince, Inc.	20x80	4	810	116	55,000	70,000
R. H. Schmidt / 535 6th Av Cp	20x80	5	822	159	475,000	P425,000
			S.W.C.			
Lexington Ave., East Side, 63d to 62d St.			S.E.C.			
Hotel Barbizon, Inc.	112.4x120 lr.	23	817	49	$510,000	1,700,000
811 Lexington Ave. Corp.	18x70	5	811	18	45,000	55,000
D Demairakis	17x70	5	809	19	44,000	51,000
Shrimor Ests., Inc.	30x70	5	807	20	100,000	120,000
Shrimor Ests., Inc.	19.6x70	5	803	22	80,000	95,000
			N.E.C.			
63d St., North Side, Lexington to Third Ave.						
M. C. Berg	12.6x89.10½ lr.	4	143	22	$25,000	$46,000
M. & Z. Comar	27.6x91.1½ lr.	4	145/47	24	48,000	72,000
M. C. Berg	30x93.7½	4	151	25	50,000	100,000
Rock Church, Inc.	30x100.10	4	153	26	Exempt	Exempt Par. & Pt. Ex.
L. & T. Perelman	12.6x96.0½ lr.	4	155	27	21,500	31,500
M. H. Schrank	17x96.4½ lr.	4	107	127	30,000	50,000
A. W. E. S. Seligmann	16x97.1½ lr	4	159	28	28,000	52,450
Leo Wilking	16x97.11½ lr.	5	161	128	28,500	38,500
D. Clarke	16x98.9½ lr.	4	163	29	23,500	56,500
Excelsior Sav Bank	16x100.6½ lr.	4	165	30	28,500	43,500
Rock Castle Rlty.	16x100.4½ lr	3	167	130	28,500	45,500
K. Perrotty	16x101.2½ lr.	4	169	31	28,500	14,000
E. M. McKnight	21.6x102.5½ lr.	5	171	33	44,000	84,000
Robert W. Goelet	27.2x103.10 lr.	4	175	133	49,000	69,000
3d Ave., West Side, 63d to 62d St.			N.W.C.			
Robert W. Goelet	25x72.10	4	1060	83	$74,500	$85,000
Robert W. Goelet	27.6x72.10	4	1062	84	59,500	69,000
Robert W. Goelet	27.6x72.10	4	1064	85	64,500	64,000
Robert W. Goelet	27.6x72.10 lr.	4	1066	36	52,000	62,000
Berkman Estates	94x170	20	1064-58	40	450,000	2,750,000
			S.W.C.			
62d St., South Side, 3d to Lexington Ave.						
Harvey Brandon	16x101.11 lr.	4	163	44	28,880	55,500
M. G. Gray	16x102.6½ lr.	4	160	144	29,000	54,000
J. Fever	16x103.6½ lr	4	165	46	29,000	52,000
Source Teachings Soc.	32x105.1½ lr.	4	164-156	46	59,000	95,000
J. Winchester	16.8x100	4	152	47	30,000	50,000
160 E. 63d St. Cp.	16.8x100	4	150	147	30,000	55,000
Hotel Barbizon, Inc.	16.8x106.5½ lr.	4	148	48	30,000	40,000
63d St., South Side, Lexington to Park Ave.						
Soc. of Illustrators, Inc.	25x100.5	5	128	60	Exempt	Exempt
Harlite Rlty.	50x100.5	4	126/24	61	$105,000	$150,000
116 E. 63d St. Cp.	100x132.6½ lr.	9	122/116	66	255,000	615,000
Section 5, Volume 5, Block 1396—Between Park and 3d Aves.; Between 63d and 64th Sts.—Park Ave., East Side, 63d to 64th St.			N.E.C.			
Third Ch. Christ Scientist	100.5x100	2	583-87	1	Exempt	Exempt
591 Park Cp.	20.5x97.6	5	597	173	$70,000	$100,000
Central Presbyterian Church	80x97.6	4	593	73	Exempt	Exempt
			S.E.C.			
63d St., North Side, Park to Lexington Ave.						
E. W. Berwind	25x100.5	5	101	5	$50,000	$58,000
Adlon Rlty. Corp.	50x100.5	9	103-5	6	105,000	295,000
J. Luskin, et al.	25x100.5	7	107	6	50,000	135,000
Gurdjieff Found'n, Inc.	63.4x100.5	4	123	9	Exempt	Exempt
135 E. 63d St., Inc.	86.8x100.5	9	135	10	190,000	420,000
Lexington Ave., West Side, 63d to 64th St.			N.W.C.			
J. Suskin	20.5x85	5	824	14	$85,000	$115,000
Beekman Estate	180.6x90 lr.	11	826	60	675,000	1,350,000
			S.W.C.			
Lexington Ave., East Side, 64th to 63d St.						
Lenior Rlty. Corp	20x70	5	833	54	$50,000	$81,000
Beekman Est.	20x70	5	831	18	50,000	60,000
Beekman Est.	20x70	4	829	120	50,000	58,000
Beekman Est., Inc.	20x70	5	827	20	60,000	65,000
Beekman Est., Inc.	20x70	5	825	21	65,000	70,000
Mary A. Mitchell	20.5x70	5	823	22	75,000	80,000
			N.E.C.			
63d St., North Side, Lexington to 3d Ave.						
M. A. Hennessy	18x100.5	3	139	23	$25,000	$32,000
Jacob Jancourtz	12.6x100.5	4	141	123	23,500	32,500
Lucile W. Shipman	13.2x100.5	5	143	24	22,000	32,000
S. & M. Agnew	13.4x100.5	3	145	124	22,000	32,000
J. Rubin	16x100.5	3	147	25	28,500	53,500
R. & M. Gilpatric	16x100.5	4	149	125	28,500	50,000
E. Lawrence	16x100.5	4	151	26	29,500	58,500
L. Hovick	22x100.5	3	153	27	57,500	102,500
J. H. McEwan Jr.	20x100.5	4	157	28	35,000	65,000
M. Olmstead	20x100.5	4	159	29	36,000	66,000
58 E. 61st St. Corp.	20x100.5	5	161	129	36,000	71,000
J. H. Whitney	40x100.5	3	163	30	72,000	300,000
J. H. Whitney	20x91	4	167	32	34,000	59,000
1066 3 Ave. Rlty Cp.	20x50.5	3	169	132	24,000	29,000
3d Ave., West Side, 63d to 64th St.			N.W.C.			
1066 3 Ave. Rlty. Cp.	25.6x80	4	1066	33	$80,000	$86,500
1066 3 Ave. Rlty. Cp.	25x80	4	1068	34	58,000	63,000
1066 3 Ave. Rlty. Cp.	25x100	5	1070	35	60,000	70,000
1066 3 Ave. Rlty. Cp.	25x75	4	1072	36	50,500	56,500
Eugene Bartoli	25x75	4	1074	37	50,500	58,500
Eugene Bartoli	25x75	4	1076	38	50,500	58,500
R. S. L. Rlty. Corp.	25x75	4	1078	39	55,500	61,000
R. S. L. Rlty. Corp.	25.5x75	4	1080	40	76,500	83,000
			S.W.C.			
64th St., South Side, 3d to Lexington Ave.						
Minot K. Milliken	25x125.5	4	185	140	$52,000	$87,000
Marie Munheim	25x100.5 lr.	4	184	41	47,000	115,000
John H. Whitney	25x100.5	4	182	42	45,000	90,000
D. Schaffer	20.10x100.5	5	180	43	37,500	52,500
Louise Vanderbilt	20.10x100.5	5	178	44	37,500	52,500
Virbea Rlty. Cp.	20.10x100.5	4	176	45	37,500	77,500
Harriet B. Aitken	20.10x100.5	4	174	145	37,500	51,500
H. Mendelson	20.10x100.5	5	172	46	37,500	62,500
Church Peace Union	20.10x100.5	4	170	47	Exempt	Exempt
N. White	15x100.5	3	168	48	27,000	39,000
A. Gimbel	20x100.5	5	166	148	36,000	66,000
Robert K. Prentice	20x100.5	4	164	49	36,000	51,000
152 E. 61th St.	20x100.5	4	162	50	40,000	70,000
Bobeld Rlty. Co., Inc.	17x80.5	4	160	51	35,000	80,000
M. P. B. H. Keating	17x80.5	5	158	161	40,000	65,000
M. M. Di Palma	17x80.5	5	156	52	60,000	65,000
D. M. G. Rlty. Co.	19x80.5	5	154	53	100,000	115,000
			S.E.C.			

Owner or Occupant	Size of Lot	Stories High	St. No.	Lot No.	Value of Real Estate Unimproved	Value of Real Estate with Improvements Thereon
64th St., South Side, Lexington to Park Ave.						
A. J. E. Limeta	15x100.5	4	134	160	$30,000	$45,000
A. J. E. Limeta	15x100.5	4	132	61	30,000	45,000
E. D. & M. Slone	15x100.5	3	130	161	30,000	63,000
James K. Paulding & ano.	15x100.5	3	128	62	30,000	40,000
Beekman Est.	20x100.5	4	126	63	40,000	60,000
Beekman Est.	20x100.5	5	124	94	40,000	60,000
Beekman Est.	20x100.5	4	122	164	40,000	60,000
J. W. Beekman Est.	20x100.5	4	120	65	40,000	60,000
M. W. Rothenberg	12.6x100.5	3	118	66	25,000	40,000
D. & C. Guyer	12.6x100.5	3	116	166	25,000	60,000
The Asia Soc., Inc.	17.6x100.5	4	114	67	Exempt	Exempt
Central Presby. Ch.	17.6x100.5	5	110	169	Exempt	Exempt
Section 5, Volume 5, Block 1399—Between Park and 3d Aves.—Between 64th and 65th Sts.—64th St., North Side, Park to Lexington Ave.			N.E.C.			
Ray S. Murphy	20.10x100.5	5	101	1	$145,000	$155,000
D. F. Morris	20.10x100.5	5	105	101	70,000	90,000
A. F. Bralloweky	20.10x100.5	6	107	3	55,000	94,000
C. K. Dewey	20.10x100.5	5	109	4	52,000	82,000
Lole Steinberdt	20.10x100.6	4	111	4	45,000	85,000
113 E. 64th St. Corp	20.10x100.5	5	113	5	41,500	79,000
J. Dubo	20x100.5	4	115	6	40,000	61,000
A. Erlanger	20x100.5	5	117	7	40,000	70,000
119 E. 64th St. Cp.	20x100.5	5	119	107	40,000	70,000
Walter W. Neumberg	20x100.5	5	121	8	40,000	80,000
George Gachel	20x100.5	5	123	9	40,000	80,000
L. B. Miranda	20x100.5	5	125	10	40,000	75,000
127 E. 64th St. Corp.	20x100.5	4	129	111	40,000	64,000
L. W. McGinnis	20x100.5	5	127	11	40,000	55,000
Vivien Kellems	20x100.5	5	131	12	40,000	85,000
Lexington Ave., West Side, 64th to 65th St.			N.W.C.			
133 E. 64th St. Corp.	100.5x100	11	814	13	$350,000	$725,000
C. Stern & ano.	16x80	5	856	67	42,000	52,000
J. P. Walden	16x80	5	858	167	42,000	47,000
J. P. Walden	16x80	5	860	68	42,000	47,000
862 Lexington Ave. Corp.	16x80	5	862	68	42,000	51,000
G. Di Palme	16x80	5	864	169	42,000	57,000
Morlee Corp.	20.6x80	5	866	60	80,000	100,000
			S.W.C.			
Lexington Ave., East Side, 65th to 64th St.			S.E.C.			
M. Kean	34.5x80	4	861	60	$120,000	$140,000
Irma Lucchesi	16.6x80	4	859	161	47,000	53,000
G. Di Palma	16.6x80	3	857	62	43,000	51,000
E. Bloch, ano.	16.6x80	4	855	162	43,000	51,000
J. Malou	16.6x80	4	853	63	43,000	51,000
J. P. Walden	16.6x80	4	851	21	43,000	52,000
E. Barger	16.6x80	4	849	120	43,000	51,000
Jerome Tannenbaum et al.	16.6x80	4	847	21	43,000	49,000
Sophie Berger	16.6x80	4	845	22	43,000	51,000
J. P. Walden	16.6x80	4	843	122	47,000	55,000
Jon Rlty. Co., Inc.	17.11x80	5	841	23	57,000	92,000
			N.E.C.			
64th St., North Side, Lexington to 3d Ave.						
Valninos Rlty. Cp.	20x100.5	4	159	123	$36,000	$60,000
H. R. Mixsell	20x100.5	5	161	24	36,000	69,000
Irving Blumenthal	20x100.5	4	163	25	36,000	66,000
Mabel E. Wacek	20x100.5	4	165	26	36,000	61,000
H. V. Kaltenborn	20x100.5	5	167	126	36,000	61,000
E. Iselin, Jr.	16x100.5	4	169	27	28,500	48,500
Chase Nat'l Bank	16x100.5	3	171	28	28,500	40,500
V. Tirtoff	16x100.5	4	173	128	28,500	48,500
S. & J. Poher	16x100.5	4	175	29	28,500	48,500
J. Murphy	16x100.5	4	177	30	28,500	48,500
Helen Borgia	16x100.5	4	179	130	27,000	44,000
Rlty. Oper. Inc.	16x100.5	4	181	31	27,000	39,000
W. M. Sommerfeld	15x100.5	3	183	131	27,000	38,000
H. Nelson	16x100.5	4	185	62	27,000	44,000
Lena Mose	20x100	4	187	138	36,000	61,000
3d Ave., West Side, 64th to 65th St.			N.W.C.			
Beekman Estate	100x80	5	1000	33	$265,000	$390,000
Beekman Estate	100.10x100	6	1100	40	305,000	500,000
			S.W.C.			
65th St., South Side, 3d to Lexington Ave.						
T. Sandler	16x100.10	6	156	41	$28,500	$40,500
F. L. K. C. Strong	16x100.10	4	154	141	28,500	48,500
Mary Carey	16x100.10	5	152	42	28,500	38,500
G. F. Coleman	16x100.10	3	150	142	28,500	28,500
M. Patterson	16x100.10	5	148	43	28,500	38,500
D. Rockefeller	40x100.10	4	146	44	72,000	138,000
Francis H. Hand	20x100.10	5	142	45	36,000	48,000
Edith Montgomery	20x100.10	5	140	146	36,000	56,000
Harold Otis	20x100.10	5	138	47	36,000	61,000
G. M. Ives	20x100.10	5	136	48	68,000	61,000
C. Anderson	20x100.10	5	134	49	30,000	56,000
The Caravan of East & West, Inc.	20x100.10	4	132	150	Exempt	Exempt
65th St., South Side, Lexington to Park Ave.						
M. Harkness	20x100.5	4	130	160	$40,000	$75,000
L. Hermelin	20x100.5	4	128	61	40,000	60,000
Western Ave. R. Es.	20x100.5	5	126	161	40,000	60,000
R. Everell	20x100.5	5	124	62	40,000	90,000
Smith Carleton ano.	20x100.5	5	122	63	40,000	60,000
Bernard J. Harrison, Jr.	20.4x100.5	4	120	64	40,500	65,500
O. Lehman	20x100.5	5	118	164	40,000	80,000
M. Francis	20x100.5	5	116	65	40,000	65,000
I. A. P. A. Glase	20x100.5	5	114	64	40,000	65,000
607 Park Ave. Cp.	114.5x100.5	19	606 Park	74	630,000	2,830,000
			S.E.C.			
Section 5, Volume 5, Block 1400—Between Park and 3d Aves.; Between 65th and 66th Sts.—Park Ave., East Side, 65th to 66th St.						
Park Ave. White Her	22.11x80	4	629	4	$58,000	$78,000
Vido Rlty. Corp.	22.8x80	4	631	72	58,000	78,000
635 Park Ave. Cp.	75.6x80	16	631	69	370,000	530,000
			S.E.C.			
65th St., North Side, Park to Lexington Ave.			N.E.C.			
H. Gourielli	100x80 lr.	18	101	1	$160,000	$1,110,000
David Laurence Cp.	20x100.5	5	113	6	40,000	90,000
M. H. Golan	20x100.5	5	115	7	40,000	80,000
M. W. H. Milbank	20x100.5	4	117	8	40,000	70,000
Government Federal Republic of Germany	20x100.5	4	119	8	Exempt	Exempt
Orrin Wightman & ano.	40x100.5	5	121	10	80,000	125,000
China Institute in America	25x100.5	4	125	11	Exempt	Exempt
L. L. Robinson	20x100.5	4	131	113	40,000	65,000
Caroline C. Duke	20x100.5	4	133	114	40,000	57,000
Lexington Ave., West Side, 65th to 64th St.			N.W.C.			
B. Winslow et al.	40.5x70	5	868	14	$110,000	$165,000
Harry Ekizian	20x70	4	872	115	40,000	65,000
Albet Rlty Cp	20x70	4	871	16	40,000	65,000
A. & H. Rose	20x70	4	876	17	40,000	48,000
Armstrong Contract Co.	20x70	4	878	66	40,000	45,000
T. H. McKenna Inc.	20x70	4	880	164	40,000	48,000
T. H. McKenna Inc.	20x70	4	882	67	40,000	57,000
J. E. McLarney & Son	40.5x70	2	184-86	64	110,000	160,000
			S.W.C.			

Owner or Occupant	Size of Lot	Stories High	St. No.	Lot No.	Value of Real Estate Unimproved	Value of Real Estate with Improvements Thereon
Lexington Ave., East Side, 66th to 65th St.			S.E.C.			
St. Vincent Ferrer R. C. Ch.	200.10x125	1	869	20	Exempt	Exempt
			N.E.C.			
65th St., North Side, Lexington to 3d Ave.						
Edgar L. Rossin	18.9x100.5	4	157	29	$33,500	$53,500
F. S. Webster, Jr. & ano.	37x100.5	4	161	30	16,500	121,000
Francis Kernan	18.6x100.5	4	163	31	[illegible]	53,000
Andrew Oliver	18.6x100.5	4	165	32	31,000	53,000
E. L. Palmieri	18.9x100.5	4	167	133	33,500	55,000
3d Ave., West Side, 65th to 66th St.			N.W.C.			
G. Bartels	20.5x83.6	4	1110	33	$60,000	$65,000
G. Bartels	20x83.6	4	1112	34	[illegible]	[illegible]
Wellwater Corp.	20x83.6	4	1114	131	[illegible]	63,000
N. Y. Life Ins Co.	20x83.6	4	1116	35	[illegible]	[illegible]
N. Y. Life Ins. Co.	20x83.6	4	1118	36	[illegible]	10,000
Sophie Horowitz	20x65	4	1120	37	[illegible]	[illegible]
Plaza Cleaning & Dyeing Est. Inc.	20x65	4	1122	34	31,000	40,000
Jos. & Ernest Stadler	20x65	4	1124	139	31,000	44,000
Jos. & Ernest Stadler	20x65	4	1126	39	31,000	44,000
Frank Dravelis	20.5x65	4	1128	40	31,500	63,000
			S.W.C.			
66th St., South Side, 3d to Lexington Ave.						
McMullan Rty. Cp.	18.9x100.5	5	166	109	[illegible]	$13,500
C. B. Wallabige	18.6x100.5	4	164	110	[illegible]	51,000
D. H. Romaine	18.6x100.5	4	162	11	[illegible]	55,000
Wm. L. White	18.6x100.5	4	160	12	[illegible]	61,000
L. F. Hemlin	18.6x100.5	4	158	11	[illegible]	59,000
Ella B. Angell	18.6x100.5	4	156	113	13,000	57,000
J. Vanderbilt	18.9x100.5	4	154	14	[illegible]	[illegible]
66th St., South Side, Lexington to Park Ave.						
Payne Whitney	24x100.5	5	120	58	50,000	61,000
122 E. 66th St., Inc.	53x100.5	10	122	60	165,000	125,000
Desmone, Inc.	25x100.5	3	114	62	250,000	1,190,000
F. W. Miller et al.	25x100.5	3	112	66	60,000	65,000
F. W. Miller et al.	20x100.5	3	110	47	60,000	65,000
Realship Rlty. Cp.	25x100.5	9	Park 105	65	50,000	175,000
Section 5, Volume 5, Block 1401—Between Park and 3d Aves.; Between 66th and 67th Sts.—Park Ave., East Side, 66th to 67th St.			N.E. & N.W.C.			
City of New York	200.10x405	2.1	641	1	Exempt	Exempt
			S.E. & S.W.C.			
Lexington Ave., East Side, 67th to 66th St.			S.E.C.			
S. N. Pelchrre	100.5x170	11	889-97	61	$525,000	$970,000
131 E. 66th St. Cp.	100.5x170	11	885-99	20	525,000	745,000
			N.E.C.			
66th St., North Side, Lexington to 3d Ave.						
137 E. 66th St. Cp.	90x100.5	9	157	27	175,000	375,000
139 E. 66th St. Corp.	60x100.5	9	139	32	115,000	250,000
3d Ave., West Side, 66th to 67th St.			N.W.C.			
165 Rlty. Ltd	200.10x100	10 P. 11	1130-48	33	$425,000	$3,960,000
			S.W.C.			
67th St., South Side, 3d to Lexington Ave.						
H. & L. Litwin	150x100.5	6	136	42	$300,000	$436,000
Section 5, Volume 5, Block 1402—Between Park and 3d Aves.; Between 67th and 68th Sts.—Park Ave., East Side, 67th to 68th St.			N.E.C.			
655 Park Ave., Inc.	200.10x125	10	655-57	141	175,000	$1,675,000
			S.E.C.			
67th St., North Side, Park to Lexington Ave.						
Milan House Inc.	125x200.10	10	111/119		$375,000	$1,475,000
Lexington Ave., West Side, 67th to 68th St.			N.W.C.			
Lexington School for Deaf	200.10x155	4-6	904-922	15	Exempt	Exempt
			S.W.C.			
Lexington Ave., East Side, 68th to 67th St.			S.E.C.			
N. Y. City (Pub. Sch. 76)	100.5x100	3-4	921	10	Exempt	Exempt
901 Lexington Ave. Co.	69x100.5	11	161	21	$745,000	$805,000
Republic of Poland	56x100.5	5	149-151	34	105,000	300,000
67th St., North Side, Lexington to 3d Ave.			N.E.C.			
N. Y. City (Police Station 19th Precinct)	75x100.5	5	153/55	25	Exempt	Exempt
N. Y. City	67x200.10 lr.	5	157-159	29	Exempt	Exempt
Cng Zichron	70x100.5	1	163	30	Exempt	Exempt
3d Ave., West Side, 67th to 68th St.			N.W.C.			
Security Oper. Cp.	25.5x100	V	1150	33	$235,000	$235,000
Foresight Rlty Cp	25x100	5	1156	36	60,000	74,000
Foresight Rlty. Cp	25x100	5	1158	37	60,000	74,000
Foresight Rlty Cp	25x100	5	1160	38	60,000	74,000
Foresight Rlty Cp	25x100	5	1162	39	66,000	80,000
Herepco Thea., Inc.	25.5x100	2-3	1164	40	61,000	105,000
			S.W.C.			
68th St., South Side, 3d to Lexington Ave.						
C. C. Coudert	20x100.5	5	168	41	$36,000	$48,000
A. R. Prentice	25x100.5	5	166	42	45,000	48,000
Zichron Eph.	25x100.5	3	161	43	Exempt	Exempt
Section 5, Volume 5, Block 1403—Between Park and 3d Aves.; Between 68th and 69th Sts.—Park Ave., East Side, 68th to 69th St.			N.E. & S.E.C.			
City of N. Y. (Hunter College)	200.10x405	5	681/99	1	Exempt	Exempt
			N.W. & S.W.C.			
3d Ave., West Side, 68th to 69th St.			N.W. & N.E.C.			
Fisher Bros	200.10x420	3-4	1170-80	33	$17,550,000	$10,000,000
			S.W. & S.E.C.			
Section 5, Volume 5, Block 1404—Between Park and 3d Aves.; Between 69th and 70th Sts.—Park Ave., East Side, 69th to 70th St.			N.E.C.			
Union Club	80.5x146 lr.	6	701/7	1	$525,000	$1,050,000
J. W. Heller & ano.	20x129	4	709	103	62,000	90,000
Mabel Cromwell	20x105	4	711	72	65,000	85,000
Avalon Foundation	20x105	5	713	71	70,000	110,000
715 Park Ave. Corp.	40.5x125	16	715	69	375,000	1,500,000
			S.E.C.			
69th St., North Side, Park to Lexington Ave.						
J. L. Downey	20x100.5	5	109	105	$40,000	$80,000
I. A. K. M. Harol	20x100.5	5	111	7	40,000	70,000
115 E. 69th St. Inc.	20x100.5	6	115	8	40,000	110,000
N. Y. State Pharm. Assoc.	40x100.5	4	117-19	9	80,000	125,000
Mercatore Rlty. Cp.	20x100.5	5	121	110	40,000	90,000
J. L. Madden	20x100.5	5	123	11	40,000	80,000
J. & F. Cohn	20x100.5	5	125	12	40,000	70,000
G. R. Leichter	22x100.5	5	127	13	44,000	94,000
Lexington Ave., West Side, 69th to 70th St.			N.W.C.			
129 E. 69th St. Cp.	100.5x78	11	941-43	14	$300,000	$585,000
136 E. 70th St. Cp.	20.5x20	3	954	187	20,000	36,000
Lexington Ave., East Side, 70th to 69th St.			S.E.C.			
Henry Hess Estate	21.6x80	4	951	61	$70,000	$90,000
955 Lexington Ave., Inc.	78.11x80.5	11	955	82	210,000	410,000
941 Lexington Ave., Inc.	100.5x73.6 lr.	11	949	22	250,000	565,000
			N.E.C.			
69th St., North Side, Lexington to 3d Ave.						
943 Lexington Ave. Corp.	2.8x83.4	V	..	122	$2,000	$2,000
B. DeV. Hilliar	16.6x100.5	4	121	24	20,000	45,000

See last page for footnotes.

Owner or Occupant	Size of Lot	Stories High	St. No.	Lot No.	Value of Real Estate Unimproved	Value of Real Estate with Improvements Thereon
Walter O. Bunzl	18.8x100.5	4	153	123	20,000	39,000
Robt. M. Ferguson	18.8x100.5	6	135	24	30,000	45,000
141 E. 69th St., Inc.	25x100.5	3	137	25	15,000	52,000
141 E. 69th St., Inc.	25x100.5	3	139	26	45,000	52,000
141 E. 69th St., Inc.	50x100.5	3	157	27	91,500	107,000
141 E. 69th St., Inc.	25x100.5	3	159	29	15,000	52,000
141 E. 69th St., Inc.	25x100.5	4	161	30	45,000	56,000
D. Ellis Lil	25x100.5	4	163	31	45,000	80,000
Sculpture Center, Inc.	25x100.5	3	167	32	Exempt	Exempt
Rachel Victorius	34.4x 100.6 lr.	4	169	133	63,000	113,000
3d Ave., West Side, 69th to 70th St. N.W.C.						
Eva Dillon	22.5½ lr x 60.8 lr.	4	1186	14	$60,000	$65,000
M. Victorious and wife	26.04 lr.x 67.10 lr.	2	1188-1190	31	16,000	47,500
Rachel Victorious	26.11½ lr.x 67.10 lr.	3	1192-1194	35	46,000	47,500
Rachel Victorious	26 lr.x 67.10 lr.	2	1196-1198	36	46,000	47,500
Pinehurst Gar. Co.	100.8x76	5	1200-08	40	245,000	370,000
S.W.C.						
70th St., South Side, 3d to Lexington Ave.						
Barahill Rlty. Co., Inc.	82x100.5	9	178	41	$38,000	$240,000
Lydia L. Blagdon	18x100.5	5	176	42	32,600	52,500
B. E. Urquhart	17.6x 100.5 lr.	5	174	43	32,000	47,000
The Lenox School	58.1½x 100.5 lr.	5	172	41	Exempt	Exempt
T. Sloane & ano.	19.9½x 100.6	5	164	46	35,500	65,500
L. Nathan	19.9x100.5	4	162	17	35,500	80,500
Chas. R. Leonard	19.9x100.5	5	160	147	35,500	60,500
F. V. Beckman	19.7x100.5	5	158	48	35,500	60,500
164 E. 70th St. Cp.	40x100.5	5	154	49	72,000	175,000
70th St., South Side, Lexington to Park Ave. S.W.C.						
136 E. 71h St. Cp.	20x80	5	136	57	$35,000	$110,000
W. Bruce Brown	20x100.5	5	134	58	60,000	80,000
L. Arnault	20x100.5	5	182	158	48,000	110,000
Lois Luce	20x100.5	5	180	69	42,000	65,000
M. F. Loew	20x100.5	5	128	60	40,000	80,000
M. F. Loew	20x100.5	4	126	61	40,000	70,000
Freida Wimpfheimer	20x100.5	4	124	62	40,000	85,000
B. L. Hadley	20.1½x 100.6	5	122	162	40,000	90,000
R. Anchink	20.1½x 100.5	5	120	63	40,000	90,000
B. W. Kulka	20.01x 100.6	5	118	64	40,000	70,000
Alice C. B. Kingsbury	19.10x 100.5	5	116	65	10,000	65,000
Henry A. Rusch	20x100.5	5	114	66	40,000	70,000
B. J. Phillips	20x100.5	4	112	168	40,000	70,000
D. Aubry	19.10x 100.5	5	110	67	40,000	55,000
Section 5, Volume 8, Block 1405—Between Park and 3d Aves.; Between 70th and 71st Sts.—Park Ave., East Side, 70th to 71st St. N.E.C.						
J. H. Milliken	82x82	5	721/23	1	$245,000	$290,000
727-9 Park Ave. Inc.	20x82	5	727	3	60,000	75,000
727-9 Park Ave., Inc.	18.6x100	6	729	4	60,000	76,000
Marcia M. B. Tucker	100.5x 70 lr.	5	733	72	370,000	415,000
S.E.C.						
70th St., North Side, Park to Lexington Ave.						
Visiting Nurses Service of New York	83x 100.5 lr	5	105-109	6	Exempt	Exempt
Ed. M. M. Warburg	20x100.6	6	111	7	$40,000	$85,000
N. K. Kean, ano.	30.6x100.5	6	113-15	8	60,000	150,000
Johnson L. Redmond	30.8x100.5	6	117-19	9	61,500	130,000
J. Lehrer	20x100.5	5	121	10	40,000	80,000
D. G. Hales	20x100.5	5	123	11	40,000	90,000
Paul Mellon	20x100.5	4	125	111	40,000	70,000
L. R. Slattery	20x100.5	4	127	12	40,000	65,000
B. Cole	19x100.5	4	129	13	38,000	53,000
Lexington Ave., West Side, 70th to 71st St. N.W.C.						
M. M. Siwek Rlty., Inc.	30.5x50	6	960	14	$100,000	$110,000
M. M. Siwek Rlty., Inc.	20x80	4	964	15	62,000	67,000
L. C. Melchionna	16.8x80	4	964	16	40,000	48,000
L. C. Melchionna	16.8x80	4	966	17	40,000	48,000
Samuel M. Berg	15.8x80	4	968	18	40,000	49,000
Fred Roedeger	17.6x60	4	970	157	35,000	11,000
Lexington Ave., East Side, 71st to 70th St. S.E.C.						
Dail Equities, Inc.	84x 111.8 lr.	11	983	61	$340,000	$850,000
B. Schick	16.6x80	8	973	63	32,000	37,000
D. F. Wallman	20x85	5	971	20	49,000	89,000
Ulo Hill Corp.	20x75.6	5	969	120	45,000	62,000
N. D. Fellan	20x75.6	1	967	21	45,000	50,000
B. Sloin	20x75.6	5	963	121	45,000	60,000
B. R. Jankoff, et al.	20.3x76.5	5	963	22	70,000	105,000
N.E.C.						
70th St., North Side, Lexington to 3d Ave.						
L. M. Iselin	19.6x 100.5 lr	5	155	33	$35,000	$60,000
Conde Nast Publications	36x100.5	5	157	34	65,000	110,000
A. W. Lehman	19x100.5	4	159	35	34,000	61,000
P. P. Potter	20x100.5	4	161	36	36,000	61,000
John D. Rockfeller, Jr.	23.8x100.5	5	163	37	46,000	68,000
R. V. Clark	23.8x100.5	4	165	38	59,000	76,000
R. A. Guthrie	16.8x100.5	5	169	39	30,000	30,000
Dorothea I. Straus	16.8x100.5	5	171	80	30,000	55,000
Alex Liberman	16.8x100.5	4	173	180	30,000	45,000
E. F. Townley	16.8x100.5	4	175	81	30,000	50,000
A. Weyhe	12.6x100.5	3	177	82	22,225	36,950
3d Ave., West Side, 70th to 71st St. N.W.C.						
181 E. 70 St. Cp.	20.5x81	4	1210	33	$260,000	$1,700,000
1220 3d Ave. Cp.	50x100	14&5	1217-30	38	125,000	135,000
James Kelly	76.6x75	4	1228-32	40	190,000	245,000
S.W.C.						
71st St., South Side, 3d to Lexington Ave.						
171-6 E. 71 St. Cp.	20x75.5	5	176	140	$30,500	$46,500
174-6 E. 71 St. Cp.	30x 100.5 lr.	6	174	41	53,000	76,000
W. H. & M. Bullion	16.8x100.5	3	172	42	30,000	44,000
163 E. 71st St. Corp.	33.4x100.5	4	168	43	60,000	91,000
Dalmo Realty Corp.	12.6x400.5	4	166	148	22,500	34,500
G. H. Bandes	12.6x100.5	4	164	44	22,500	34,500
R. J. Rellucel	16.3x100.5	4	162	45	29,000	65,000
C. C. White et al	16.3x100.5	1	160	145	29,000	16,500
J. L. Lowenstein	20x100.5	1	158	46	36,000	51,000
M. K. Curtiss	20x100.5	4	156	47	36,000	61,000
J. Holland	20x100.5	6	154	48	36,000	91,000
Alan C. Russell	16.8x100.5	3	152	148	29,000	34,000
71st St., South Side, Lexington to Park Ave. S.W.C.						
A. D. Schlochter	30x82.11	5	140	57	$125,000	$145,000
R. A. J. D. Kimball	18x82.11	6	138	58	35,000	52,000
C. Baekeland	16x82.11	5	136	158	31,000	48,000
Sarah Kelley	23x100.5	5	134	59	46,000	50,000
Ruth M. Bakwin	22x100.5	5	132	60	44,000	84,000
Isaac O. Woodruff	16x100.5	4	130	61	32,000	47,000
J. L. Greene & ano.	17x100.5	4	128	161	34,000	54,000
R. Brooks	17x100.5	4	126	62	34,000	49,000
S. L. A. S. Wang	18.8x100.5	6	124	63	33,000	68,000
L. Borowik	18.8x100.5	6	122	163	33,000	63,000
Albert Tilt, Jr.	16.8x100.5	6	120	64	33,000	63,000
Dabrel Rlty., Inc.	50x100.5	5	114	65	105,000	160,000
Racman Rlty. Corp.	25x100.5	6	112	67	50,000	100,000
N. Y. Soc. of Prev. of Cruelty to Children	80x100.5	5	110	68	Exempt	Exempt

Owner or Occupant	Size of Lot	Stories High	St. No.	Lot No.	Value of Real Estate Unimproved	Value of Real Estate with Improvements Thereon
Mrs. Urling S. Iselin	25x100.5	5	104	70	55,000	106,000
S.E.C.						
Section 5, Volume 8, Block 1406—Between Park and 3d Aves.; Between 71st and 72d Sts.—71st St., North Side, Park to Lexington Ave. N.E.C.						
Katz 787 Corp.	102.2x140	18&Pent	101/113	1	$615,000	$2,075,000
K. P. Ackerman	40x102.2	5	115	7	80,000	125,000
F. & O. Demant	20x102.2	5	119	8	40,000	85,000
121 E. 71st St. Co.	20x102.2	6	121	10	40,000	71,000
Ethel Childress	20x102.2	4	123	11	40,000	82,000
Suzell Cp.	20x102.2	4	125	111	40,000	75,000
145 E. 35th St. Corp.	20x102.2	5	127	12	40,000	78,000
M. B. T. Barnard	20x102.2	5	129	13	40,000	65,000
Dorothea Shearn	17x102.2	6	123	113	34,000	52,000
City Bank Farmers Tr. Co.	88x204.4	V	141	17	775,000	3,500,000
N.W.C.						
71st St., North Side, Lexington to 3d Ave.						
I. & G. Wakmann	19.8x100	3	149	21	$95,000	$110,000
Ensul Rlty. Cp.	12.10x100	3	151	22	23,000	30,000
C. B. Crawford, ano.	12.6x100	4	153	122	22,500	32,500
D. Cohen	20x100	5	155	23	36,000	71,000
Siram Rlty. Co.	20x100	5	157	24	36,000	68,000
Kalle E. Kroehle	20x100	5	159	25	36,000	51,000
N. Murray	15x100	3	161	125	27,000	47,000
Fred W. Kimble	16x102.2	6	163	26	27,000	42,000
Lindy Garage, Inc.	18.8x102.2	5	165	27	30,000	60,000
S. M. Zukor	16.8x102.2	4	167	137	30,000	49,500
Eric Van Waeyon et al	16.8x102.4	3	169	28	30,000	15,000
D. W. Dangler	15x102.8	3	171	128	27,000	39,000
A. L. Schwertzler	29.10x 102.2	5	173-175	29	53,500	98,500
E. D. Prall	20.1x102.2	6	177	30	36,000	66,000
H. Steinberg	20.1x102.2	4	179	31	36,000	60,000
N. N. Lasaulle	16.10x 102.2	4	181	32	30,000	56,500
3d Ave., West Side, 71st to 72d St. N.W.C.						
Gerard Theatre Cp.	204.4x 133.2 lr	5	1230	41	$550,000	$1,250,000
S.W.C.						
72d St., South Side, 3d to Lexington Ave.						
Provident Loan Society	20x102.2	1	180	43	$52,000	$77,000
A. Lloyd	16.8x102.2	6	178	44	43,000	58,000
Julia T. Crimmins	16.6x102.2	6	176	45	43,000	53,000
A. J. Barsky	16.8x102.2	5	174	145	43,000	60,000
J. Bulmer	86x102.2	15	172-164	49	240,000	660,000
130 E. 72d St. Cp.	54x 104.4 lr.	14	162-168	50	150,000	395,000
Lexeven Rlty. Cp.	80x104.4	13	150	54	400,000	560,000
S.E.C.						
72d St., South Side, Lexington to Park Ave. S.W.C.						
Nominee Rlty. Cp.	40x102.2	14	132	61	$115,000	$360,000
Marion N. Hess	20x102.2	6	130	62	56,000	72,000
M. Giorcelli	20x102.2	4	128	63	56,000	100,000
Elmer R. Jones	20x102.2	6	126	163	56,000	74,000
E. Harwood & ano.	20x102.2	4	124	64	56,000	79,000
A. Ogden	20x102.4	6	122	65	56,000	71,000
Masten Constr. Cp.	18.9x102.2	4	120	66	52,500	97,500
Raywill Rlty. Co.	18.9x102.2	4	118	67	52,500	92,500
M. Weissinger, Jr.	18.9x100.2	5	116	167	52,500	82,500
Rogan Hldg. Corp.	16.9x102.2	4	114	68	52,500	67,500
Park Ave., East Side, 72d to 71st St. S.E.C.						
755 Park Ave. Cp.	102.2x130	15	751/57	69	$675,000	$1,150,000
Section 5, Volume 8, Block 1407—Between Park and 3d Aves.; Between 72d and 73d Sts.—Park Ave., East Side, 72d to 73d St. N.E.C.						
775 Park Ave., Inc.	204.4x 125 lr.	18	775	1	$1,100,000	$2,100,000
S.E.C.						
72d St., North Side, Park to Lexington Ave. S.E.C.						
Julio Corp.	45x102.2	6	113	6	$127,000	$210,000
117 E. 72d St. Cp.	80x102.2	14	117	8	240,000	595,000
Union Towers, Inc., ano.	155x102.2	14	Lex.1010	18	625,000	1,400,000
N.W.C.						
Lexington Ave., West Side, 72d to 73d St.						
Ida Beder	17x80	4	1012	56	$35,000	$44,000
Union Towers, Inc., ano.	17x80	4	1011	156	35,000	41,000
26-30 W. 88th St. Cp.	17x90	4	1016	57	35,000	44,000
P. J. Tobin	17x80	4	1018	59	35,000	44,000
Bremsec Rlty. Co.	17x80	4	1020	158	35,000	44,000
A. J. Bruen et al.	17.2x80	4	1022	59	68,000	65,000
S.W.C.						
Lexington Ave., East Side, 73d to 72d St. S.E.C.						
130 E. 73d St. Cp.	65x130 lr.	11	1017	61	$350,000	$760,000
Jay Rlty. Corp.	17x70	6	1007	168	80,000	15,000
73d St., North Side, Lexington to 3d Ave. N.E.C.						
141 E. 73d St., Inc.	45x102.2	15	143	20	$250,000	$450,000
145-47 E. 72d St. Cp.	16.8x102.2	5	145	22	55,000	75,000
145-47 E. 72d St. Cp.	16.9x102.2	5	147	23	51,500	71,500
149 E. 72d St. Cp.	16.9x102.2	6	149	123	51,500	86,500
Halliburton Fales	16.8x102.2	6	151	24	49,000	62,000
155 E. 72d St. Cp.	90x103.2	15	153	26	255,000	755,000
F. Waterman & Co., Inc.	110x102.2	5	157	29	315,000	1,015,000
3d Ave., West Side, 73d to 72d St. N.W.C.						
Sevird, Inc.	204.4x100	20	1250-68	33	$650,000	$3,800,000
S.W.C.						
73d St., South Side, 3d to Lexington Ave.						
Belle Kayton	25x102.2	6	182	41	$35,000	$60,000
Geo. D. Widoner	25x102.2	3	180	42	35,000	47,000
Geo. T. Bowdoin	25x102.2	3	178	43	35,000	47,000
Somoroff Bldg., Inc.	25x102.2	3	172	44	35,000	60,000
Yaldbob Rlty.	25x102.2	3	170	45	35,000	62,000
Wm. A. M. Burden	25x102.2	3	168	46	35,000	48,000
Central Gospel Chapel of N. Y.	40x102.2	3	164	47	Exempt	Exempt
73d St., South Side, Lexington to Park Ave.						
Morris Cammack	15x102.2	3	136	60	$29,000	$43,000
Marietta B. Koop	15x102.2	3	134	160	27,000	36,000
Max Woodleman	15x102.4	4	132	63	27,000	17,000
E. I. & L. L. Marks	30x102.2	3	128	62	54,000	89,000
118 E. 73 St. Cp.	18.9x102.2	5	126	63	33,500	68,500
D. F. Wilder	18.9x102.2	3	124	163	33,500	46,500
T. C. I. M. Suski	18.9x102.2	5	122	64	33,500	63,500
Alma Werfel	18.9x102.2	5	120	65	33,500	68,500
E. M. Sloane	10x102.2	6	118	66	32,500	67,500
116 E. 73d Cp.	16.6x102.2	5	116	67	29,500	56,000
114 E. 73 St. Cp.	16.6x102.2	5	111	167	29,500	48,000
112 E. 73 St. Cp.	17x102.2	5	112	68	30,500	60,500
H. Richter	18x102.2	5	110	168	32,600	58,500
Justino M. Watson	17x102.2	4	108	69	30,500	43,500
Section 5, Volume 8, Block 1408—Between Park and 3d Aves.; Between 73d and 74th Sts.—Park Ave., East Side, 73d to 74th St. N.E.C.						
G. W. Warnecke	102.6x96	19	783	1	$515,000	$1,390,000
791 Park Ave. Cp.	10x108	14	791	71	530,000	1,030,000
S.E.C.						
73d St., North Side, Park to Lexington Ave.						
Albert H. Clayburgh	21x 402.2 lr.	5	106	5	$37,500	$83,000
S. E. Silbermer	21x102.2	5	107	6	37,500	88,000
Cargill Est., Inc.	22x102.2	4	109	7	39,500	135,000
Wm. Woodward, Jr.	20x102.2	6	111	102	36,000	51,000
M. Marnard & Ano.	25x102.2	5	118	8	45,000	105,000

Owner or Occupant	Size of Lot	Stories High	St. No.	Lot No.	Value of Real Estate Unimproved	Value of Real Estate with Improvements Thereon
Nelle Onstad	26.9x102.2	5	115	9	45,000	110,000
D. Schnur	25.7½x 102.2	6	121	10	46,000	101,000
M. Fribourg	25.7½x 102.2	4	123	11	46,000	101,000
Layton Rlty. Co.	24x102.2	6	125	12	43,000	104,000
Amer. Scan. Fdn.	22x102.2	6	127	13	Exempt	Exempt
C. C. Baltin	22x102.2	5	129	14	42,000	87,000
Dicell Rlty. Cp.	34x102.2	5	135	15	70,000	83,000
137 E. 73d St. Corp.	20x102.2	5	137	16	90,000	100,000
N.W.C.						
Lexington Ave., West Side, 73d to 74th St.						
Sylvia Plotkin	34x93.9	3	1032	58	$72,000	$80,000
Lexington Ave., East Side, 74th to 73d St.						
Lackneer Corp.	158.2x 51 lr.	11	1019	20	$275,000	$500,000
N.E.C.						
73d St., North Side, Lexington to 3d Ave.						
Charlet Rlty. Corp.	54x102.2	9	153-57	22	$90,000	$255,000
Dalcroze Sch. M.	25x102.2	2	161	24	Exempt	Exempt
H. J. Grant et al.	25x102.2	2	163	25	35,000	45,000
R. L. Graham, Jr.	25x102.2	2	165	26	35,000	45,000
G. J. Coker	25x102.2	2	167	27	35,000	50,000
J. P. Cohane	20x102.2	3	171	28	28,000	43,000
S. Mitchell	20x102.2	3	173	29	28,000	43,000
Frances C. Deacon	20x102.2	4	175	30	28,000	38,000
J. E. Connelly, Jr., ano.	40x102.2	5	177-179	31	56,000	110,000
3d Ave., West Side, 73d to 74th St. N.W.C.						
181 E. 73d St. Corp.	102.2x115	V	1270/78	33	$300,000	$2,200,000
Total Rlty. Co.	102.2x 104.10	20	1280-1288	40	290,000	P290,000
S.W.C.						
74th St., South Side, 3d to Lexington Ave.						
74th St. Apts., Inc.	90.2x102.2	9	172-168	44	$135,000	$415,000
Rena Clark	18.9x102.2	4	166	45	26,000	56,000
F. A. L. Echlin	18.9x102.2	4	164	46	26,000	16,000
C. E. Wilder, Jr.	18.9x102.2	4	162	146	26,000	46,000
A. F. O'Hare	18.9x102.2	4	160	47	26,000	66,000
Theo. Simon	18.9x102.2	4	158	48	25,000	44,000
Eleanor Fraucke	18.9x102.2	3	156	49	26,000	41,000
M. S. Resnick	18.9x102.2	4	154	149	26,000	51,000
Walter E. Williams	18.9x68.2	4	152	50	26,000	52,500
Malpee Rlty. Co.	37.6x68.2	4	150-148	51	60,000	85,000
146 E. 74 St. Cp.	18.9x68.2	4	146	53	30,000	42,000
81 E. 48th St. Corp.	18.9x68.2	4	144	58	65,000	80,000
S.E.C.						
74th St., South Side, Lexington to Park Ave. S.W.C.						
H. & E. E. Tuitahip	18.9x98.2	2	142	156	$65,000	$80,000
Pauline H. Block	18.9x68.2	3	140	67	35,000	40,000
Harry Cola & Ano.	18.9x68.2	4	138	58	30,000	40,000
Blanche Wise	37.6x68.2	5	136	59	65,000	120,000
M. W. Heller	18.9x102.2	5	132	61	33,500	68,500
130 E. 74 St. Cp.	18.9x102.2	5	130	161	33,500	63,500
Alfred Jaretzki, Jr.	18.9x102.6	5	128	62	33,500	53,500
Maud Seligman	18.9x102.2	4	126	63	33,500	61,500
Harry N. Cohen	18.9x102.2	4	124	163	33,500	53,500
Buckley Sch. Fdtn.	37.6x102.2	6	122	64	Exempt	Exempt
112 E. 74th St. Corp.	72x102.2	9	118	66	140,000	300,000
Section 5, Volume 8, Block 1409—Between Park and 3d Aves.; Between 74th and 75th Sts.—Park Ave., East Side, 74th to 75th St.						
799 Park Ave., Inc.	102.2x100	20	799-811	1	$465,000	P$465,000
Genevieve Corp.	25x75	5	813	72	60,000	73,000
Borchard Affiliations	77.2x 100 lr.	14	819	69	326,000	780,000
S.E.C.						
74th St., North Side, Park to Lexington Ave.						
P. E. Ch. of Resurrection	70x102.2	1	115	5	Exempt	Exempt
Eudaural Rlty. Cp.	30x102.2	6	119	8	$54,000	$150,000
123 E. 74 St. Cp.	68.6x102.2	9	121	9	120,000	370,000
E. M. Kellogg	17x102.2	3	129	111	30,500	47,500
Samuel D. Bell	17x102.2	4	131	12	30,500	45,500
R. & E. Gosselin	17x102.2	5	133	13	30,500	50,500
Lexington Ave., West Side, 74th to 75th St. N.W.C.						
135 Freehold Corp.	72.2x85.6	11	1036	17	$195,000	$425,000
D. Levine	132.2x 119.6 lr.	11	1054	69	425,000	1,175,000
Lexington Ave., East Side, 75th to 74th St. S.E.C.						
O. Young	17.2x55	3	1055	62	$43,000	$43,000
Morris Canick	16.10x55	4	1053	153	29,000	37,000
R. T. Schoenkeiser	17x55	2	1051	163	26,000	85,000
A. L. Holzer	17x55	4	1049	164	28,000	98,000
Harry G. Huberth	17x55	4	1047	63	52,000	72,000
S. Weiss & A. Raud	17x82.6	4	1043	20	33,000	40,000
J. P. Equities, Inc.	85.2x82.6	11	1033	71	225,000	600,000
N.E.C.						
74th St., North Side, Lexington to 3d Ave.						
H. J. Fonda	18.6x102.2	5	151	23	$26,000	$51,000
Mannes Col. Music	18.6x102.2	4	153	24	Exempt	Exempt
David Mannis Music School	50.6x102.2	4	163/59	25	Exempt	Exempt
J. F. Byrce	20x102.2	4	161	27	25,000	53,000
Hugo Dreyfuss	20x102.2	4	163	127	28,000	48,000
J. H. Kelly	20x102.2	4	165	28	28,000	65,000
P. R. Gimbel	20x103.2	4	165	29	28,000	65,000
C. & M. Weiss	20x102.2	4	169	30	23,000	58,000
C. Manizoros	25x102.5	6	171	31	35,000	60,000
C. & A. Manizoros	25x102.2	6	173	32	35,000	82,000
R. Carson	30x76.8	5	175	132	35,500	15,500
3d Ave., West Side, 74th to 75th St. N.W.C.						
J. O. Carter	76.8x70	4	1290/94	33	$150,000	$150,000
R. E. Joslin	25.6x100		1296	36	51,000	61,000
Schuerer Rlty. Corp.	61x100	1	1298/1300	37	107,000	110,000
J. Winston, et al.	25x100	..	1302	39	55,000	65,000
J. Winston, et al.	26.2x100	..	1304	40	77,000	77,000
S.W.C.						
75th St., South Side, 3d to Lexington Ave.						
Harry Casper	50x102.2	10	192	42	$75,000	$275,000
188 E. 75th St. Rlty. Corp.	37.6x102.2	6	168	49	57,500	110,000
K. Teschner	18.9x100.2	4	186	144	26,000	46,000
Thos. G. Cook	18.9x100.2	4	181	45	26,000	46,000
Francis D. Rogers	18x102.2	4	182	46	25,000	50,000
B. Singer	16x102.2	4	180	146	22,500	41,500
J. W. Mortellito	16x102.2	4	178	17	22,500	38,500
Olive B. Bradshaw	18x102.2	4	176	48	23,000	49,500
Jarvis House, Inc.	18x102.2	4	174	49	25,000	45,000
F. C. Schnaler	18x102.2	4	172	149	26,500	46,500
S. Hoffer	18x102.2	4	170	50	25,000	53,000
Starr, Park, Freeman Inc.	18x102.2	4	168	51	33,000	45,000
75th St., South Side, Lexington to Park Ave.						
75th St. Apt., Inc.	85.6x102.2	9	122	61	$165,000	$405,000
Cannes Rlty. Corp.	100x102.2	6	112	68	200,000	305,000
Section 5, Volume 8, Block 1410—Between Park and 3d Aves.; Between 75th and 76th Sts.—Park Ave., East Side, 75th to 76th St. N.E.C.						
A. S. Elron	27.2x100	6	831	1	$115,000	$140,000
Samiak Rlty. Corp.	60x100	12	823/25	2	240,000	500,000
Parvane Props., Inc.	117.2x100	12	829	63	525,000	550,000
S.E.C.						
75th St., North Side, Park to Lexington Ave.						
108 E. 75th St. Co.	96.4x102.2	9	105	5	$190,000	$325,000
Valshab Rlty. Cp.	53.8x102.2	9	111-118	9	100,000	250,000
119 E. 75th St. Cp.	70x102.2	8	115-119	11	135,000	170,000

See last page for footnotes.

Owner or Occupant	Size of Lot	Stories High	St. No.	Lot No.	Value of Real Estate Unimproved	Value of Real Estate with Improvements Thereon
Lexington Ave., West Side, 75th to 76th St. N.W.C.						
Grace Institute	18x85	4	1056	14	Exempt	Exempt
Grace Institute	17x85	4	1058	114	Exempt	Exempt
Grace Institute	17x85	4	1060	15	Exempt	Exempt
Grace Institute	17x85	4	1062	115	Exempt	Exempt
Grace Institute	16.8x85	4	1064	16	Exempt	Exempt
Mamie V. Donahue	16.8x85	4	1066	17	$33,000	P$38,000
L. Seidman et al	102.2x116	13	1078-68	69	350,000	P350,000
S.W.C.						
Lexington Ave., East Side, 74th to 75th St. S.E.C.						
Eglise St. Jean Baptiste R. C. Ch.	102.2x196	1	1071-67	63	Exempt	Exempt
Lex. 75 Rlty., Inc.	50x96 ir.	11	1065	20	$160,000	$370,000
T. & W. Brenner & Ano.	20x94.9½	6	1059	23	50,000	63,000
T. & W. Brenner & Ano.	23.2x94.9½	6	1057	23	52,000	100,000
N.E.C.						
75th St., North Side, Lexington to 3d Ave.						
157 E. 75th St. Corp.	37.5½x102.2 ir.	5	157-59	24	$53,000	$118,000
157 E. 75th St. Corp	18.9x102.2	5	161	25	26,000	59,000
Eglise St. Jean Baptiste R. C. Ch.	143.9x102.2	4	163-73	26	Exempt	Exempt
Philo Realty Co.	38x102.2	6	177	29	53,000	82,000
3d Ave., West Side, 75th to 76th St. N.W.C.						
Philo Realty Co.	50x82	6	1310-1312	28	$120,000	$150,000
Philo Realty Co.	52.2x82	6	1318-1320	30	97,500	125,000
S.W.C.						
Metal Lathers Bldg. Corp.	102.2x40	2	1322	40	135,000	165,000
75th St., South Side, 3d to Lexington Ave.						
Eglise St. Jean Baptiste	60x102.2	5	196	39	Exempt	Exempt
Fathers of Blessed Sacrament	25x102.2	5	194	41	Exempt	Exempt
Fathers of Blessed Sacrament	100x102.2	6	184	42	Exempt	Exempt
S.E.C.						
74th St., South Side, Lexington to Park Ave.						
Affiliated Inv. Co.	87x102.2	9	122	64	$170,000	$335,000
P. McGlade	16x102.2	3	120	65	29,000	44,000
G. & B. A. Wright	16x102.2	4	118	185	29,000	44,000
Eddor Corp.	16x102.2	4	116	66	29,000	39,000
Town School Inc.	18x102.2	4	114	67	Exempt	Exempt
Town School, Inc.	18x102.2	4	112	167	Exempt	Exempt
Town School, Inc.	18x102.2	4	110	68	15,000	29,500
Section 5, Volume 8, Block 1411—Between Park and 3d Aves.; Between 76th and 77th Sts.—Park Ave., East Side, 76th to 77th St. N.E.C.						
Lenox Hill Hosp.	204.4x405 ir.	5	843	1	Exempt	Exempt
S.E.C.&S.W.C.						
Lexington Ave., West Side, 76th to 77th St. N.W.C.						
Lenox Hill Hosp.	17.2x73.10 2-7	4	1080	118	$59,000	$65,000
Lexington Ave., East Side, 77th to 76th St. S.E.C.						
O. Roy Chalk Rlty. & Const. Cp.	102.2x170 ir.	..	1093	85	$475,000	$2,700,000
Escory Rlty. Cp.	17x70	4	1089	20	30,000	35,500
Escory Rlty. Cp.	17x70	4	1087	120	30,000	35,500
Escory Rlty. Cp.	17x70	4	1085	21	30,000	35,500
Escory Rlty. Cp.	17x70	4	1083	121	30,000	35,500
Escory Rlty. Cp.	17x20	4	1081	122	38,000	59,000
Escory Rlty. Cp.	17.2x70	4	1079	22	50,000	55,000
76 St. Agency Cp.	198x102	..	163-09	23	325,000	2,450,000
N.E.C.						
76th St., North Side, Lexington to 3d Ave.						
Astor Imperial Cp.	25.8x102.2	4	191	31	$35,000	$51,000
Astor Imperial Cp.	25.8x102.2	4	193	32	36,000	51,000
3d Ave., West Side, 76th to 77th St. N.W.C.						
181 E. 78 St. Cp.	25.8x100	5	1330	33	$76,000	$90,000
Perryland, Inc.	25.6x100	5	1332	34	61,000	128,000
175 E. 77th Corp.	153.7x125	..	1334-44	40	410,000	2,950,000
S.W.C.						
77th St., South Side, 3d to Lexington Ave.						
170 E. 77th St. Rlty. Corp.	126x102.6	10	172-166	41	$195,000	$700,000
Section 5, Volume 8, Block 1412—Between Park and 3d Aves.; Between 77th and 78th Sts.—Park Ave., East Side, 77th to 78th St. N.E.C.						
D. Loventhal et al.	61.2x100	12	861-865	1	$250,000	$410,000
879 Park Ave. Corp.	163.2x100	12	875	71	675,000	1,055,000
S.E.C.						
77th St., North Side, Park to Lexington Ave.						
Eighth Ch. of Christ	100x102.2	2-3	103-109	8	Exempt	Exempt
Amy H. Weatherbee	25x102.2	6	111	9	$45,000	$52,500
Unknown	25x102.2	3	113	10	45,000	75,500
115 E. 77th St. Cp.	25x102.2	8	115	11	45,000	70,500
Jaybell Rlty. Cp.	50x102.2	10	117	12	95,000	270,000
Wm. R. Berger	25x100.2	5	121	14	50,000	65,000
W. F. R. Ballard	25x100.2	2	123	15	55,000	65,000
Cowing Realty Cp.	50x102.2	6	125	16	160,000	205,000
N.W.C.						
Lexington Ave., East Side, 78th to 77th St.						
C. S. Cohen	30x39.9 ir.	4	1113	153	$37,000	$46,000
1111 Lexington Ave. Corp.	17x70	4	1111	20	37,000	43,000
Lexington 77 St. Cp.	16.8x70	4	1102	120	37,000	43,000
H. M. D. Miller	16.8x70	4	1102	21	37,000	43,000
F. Behr	16.8x70	4	1106	121	40,000	46,000
Alexander Est. Inc.	35x70	4	1101	22	180,000	150,000
N.E.C.						
77th St., North Side, Lexington to 3d Ave.						
Quality Props. Inc.	50x102.2	6	153-57	23	$90,000	$200,000
Ardsley Garage Co.	75x102.2	5	159-165	25	112,000	265,000
F. E. Jacquier	25x102.2	5	167	28	35,000	55,000
177 E. 77th St., Inc.	50x102.2	5	169-71	29	75,000	92,000
177 E. 77, Inc.	98.11½x102.2	11	173-7	31	175,000	610,000
S.E.C.						
3d Ave., West Side, 77th to 78th St. N.W.C.						
178 E. 78th St., Inc.	204.4x120	2	1356/72	33	$110,000	$435,000
S.W.C.						
78th St., South Side, 3d to Lexington Ave.						
Alcoma Cp.	80x102.2	9	176	42	$120,000	$430,000
Obserba Rlty. Co.	25x102.2	6	166	45	35,000	60,000
Assembly Rlty. Co.	25x102.9	5	164	45	35,000	49,000
Research Inst. for Study of Man	18.9x102.2	5	162	47	Exempt	Exempt
G. W. E. Ford	18.9x102.2	4	160	48	26,000	36,000
M. Arnstein et al.	18.9x102.2	4	158	148	26,000	36,000
G. A. Carden, Jr., ano.	18.9x102.2	4	156	49	26,000	49,000
Geo. H. Ingalls	18.9x102.2	4	154	50	27,000	50,000
S. & D. Morrell	18.9x102.2	4	152	51	30,000	48,000
W. C. Savard ano.	18.9x102.2	3	150	161	35,000	65,000
Fredk. H. Meserve	18.9x80.2	4	148	52	35,000	45,000
146 E. 78th St. Rlty. Corp	20x72.2	4	146	53	75,000	85,000
78th St., South Side, Lexington to Park Ave. S.W.C.						
Cowing Realty Cp.	64.4x102.2	6	138/136	57	$160,000	$215,000
A. Stevenson School	62.8x102.2	5	134/132	58	Exempt	Exempt
R. F. Monroe	18x102.2	3	128	160	32,500	44,500
R. Bernheim	18x102.2	3	126	61	32,500	44,500
Winthrop House Inc.	86x102.2	5	124-122	62	55,000	172,000
C. S. Andre	18x102.2	6	120	63	32,500	82,500
D. Porges	18x102.2	3	118	64	32,500	45,500
D. Porges & ano.	18x102.2	4	116	164	32,500	82,500
V. R. Fallon	18x102.2	4	114	65	32,500	57,500
Peter J. Laren	18.6x102.2	6	112	66	30,000	80,000
Joe E. Spingarn	17.4x102.2	4	110	67	31,000	17,500
H. F. Stein	18x102.2	4	108	167	32,500	55,500
W. & J. Resnick	15x102.2	4	106	68	32,500	17,500
Section 5, Volume 8, Block 1413—Between Park and 3d Aves.; Between 78th and 79th Sts.—Park Ave., East Side, 78th to 79th St. N.E.C.						
Tishman Rlty. & Construction	175 ir.	14	853	1	$525,000	$11,300,000
891 Park Ave. Corp.	26x100 ir.	15	891	4	15,000	170,000
78th St., North Side, Park to Lexington Ave.						
Dusford Rlty. Cp.	18.8x102.2	5	111	8	$33,500	$78,500
P. Gordon	18.8x102.2	6	113	108	33,500	73,000
Belle S. Ziegler	18.8x102.2	4	115	9	33,500	63,500
A. Y. Rogers	18.8x102.2	5	117	10	33,500	63,500
Geo. A. Brownell	18.8x102.2	4	119	11	33,500	65,500
R. Keith Kane	18.8x102.2	4	121	111	33,500	58,500
R. Clapp	18.8x102.2	4	123	12	33,500	49,500
B. H. Namuth	18.8x102.2	4	125	13	33,000	63,000
A. & R. M. Davidson	17.4x102.2	4	127	14	33,000	45,000
American Cystoscope Makers	63.4x102.2	4	129-31	15	70,000	95,000
Bank for Savings	30x102.2	3	135	16	140,000	190,000
1122 Lex. Ave N.W.C.						
Lexington Ave., East Side, 79th to 78th St.						
Joseph L. Green	17.1x70	4	1133	153	$43,000	$51,000
Joseph L. Green	17.1x70	3	1131	164	35,000	43,000
E. Clerk	20x70	4	1129	120	35,000	43,000
78th St., North Side, Lexington to 3d Ave. N.E.C.						
Shenk Rly. & Const. Co.	55x53.2	7	145	20	$110,000	$160,000
W. Lawrence Whittemore	25x82.6	6	151	22	50,000	90,000
1st Congr. Church of N. Y. C.	12.6x102.2	6	153	23	Exempt	Exempt
E. N. Horn	12.6x102.2	3	155	123	17,500	27,000
H. M. Henderson	18x102.2	4	157	24	25,000	10,000
Vernon Monroe Jr.	18x102.2	3	159	124	25,000	10,000
J. A. Clark	18x102.2	3	161	25	25,000	10,000
E. Gimbel	36x102.2	3	163	26	50,000	75,000
169 E. 78th St. Cp	75x102.2	10	167	27	110,000	405,000
F. McDowell	18.6x102.2	4	175	30	28,000	41,000
D. W. Bostwick	18.6x102.2	4	177	31	28,000	41,000
H. Richard Uviller	25x102.2	5	179	32	35,000	70,000
3d Ave., West Side, 78th to 79th St. N.W.C.						
181 E. 78th St. Cp.	25.6x100	4	1374	33	$65,000	$78,000
B. Lelowitch	25.6x100	5	1376	34	42,500	54,000
Gil Rlty., Inc.	25.6x100	5	1378	35	42,500	55,000
Wm. R. Sidenberg	25.6x100	5	1380	36	42,500	47,000
160 E. 79th St. Cp	102.2x204.8	17	1388	40	850,000	2,050,000
S.W.C.						
79th St., South Side, 3d to Lexington Ave.						
79th St. Bldg., Inc.	43.9x102.2	15	170	45	$96,000	$350,000
Sphinx Rlty. Cp.	100x102.2	14	166	50	245,000	850,000
J. Knoblock	20x63	4	154	51	35,000	50,000
Manlo Rlty. Corp.	15x63	4	152	52	35,000	52,000
Joseph L. Green	16x63	4	150	152	40,000	48,000
1126 Lexington Ave. Rlty. Cp.	18x63	3	1136	85	100,000	115,000
S.E.C.						
79th St., South Side, Lexington to Park Ave. S.W.C.						
Jeannette Fursheim	20x102.2	6	142	59	$130,000	$140,000
136 E. 79th St. Corp.	91x102.2	14	140	57	240,000	690,000
W. Hinton	18x102.2	6	130	61	46,500	72,000
128 E. 79th St., Inc.	16x102.2	4	128	62	39,000	61,000
Conoly Land Corp.	15x102.2	5	126	63	36,000	71,000
Intervenllo, Inc.	16x102.2	5	124	163	38,000	63,000
130 E. 79th St. Inc.	71x102.2	19	120	64	185,000	1,145,000
Park 79th Cp.	101.8x157 ir.	19	114/100	71	690,000	1,750,000
S.E.C.						
Total, Section 5, Volume 8					$52,621,106	$173,494,650

EXEMPT PROPERTY.
Section 5, Volume 8.

Owner or Occupant	Size of Lot	Stories High	Block No.	Lot No.	Value of Real Estate Unimproved	Value of Real Estate with Improvements Thereon
N. Y. Assn. for the Blind	60x200.10 ir.	6	1394	5	$530,000	$1,300,000
Bollinger Fund	40x100.5	.	1396	49	73,000	155,000
Lex. Meth. Ch. in N. Y. C.	40x100.5	3-1	1396	44	72,000	165,000
Soc. of Illus.	25x100	..	1397	60	50,000	85,000
Girl Scout Council of Greater N. Y.	25x100.5	5	1397	14	40,000	102,000
Rock Church	50x100	10	Bl. 1397	26	54,000	81,000
A. W. E. S. Seligman	15x97.1	4	1397	23	500	*1,050
Harvey Brandon	16x101		1397	44	120	*250
Third Ch. of Christ Science	100.5x100	2	1398	1	530,000	960,000
Gurdjieff Foundn. Inc.	53.4x100.5		1398	9	66,500	110,000
Asia Society, Inc.	35x100.5	5	1398	67	70,000	1,000,000
Cent. Pres. Ch.	50x97.6	4	1395	72	400,000	1,120,000
Church Peace Union	20.10x100.5	4	1398	47	37,500	78,000
Central Presb. Ch.	17.6x100.5	5	1398	168	35,000	55,000
Gov. Fed. Rep.	20x100.5	..	1400	9	40,000	75,000
The Caravan of East & West, Inc.	20x100.5	4	1399	150	36,000	66,000
China Institute in America	....		1400	11	70,000	120,000
St. Vincent Ferris R. C. Ch., Parish House, etc.	200.10x225	1	1400	20	1,250,000	2,650,000
City of New York	200.10x405	1	1401	1	3,000,000	3,600,000
Lex. Sch. for Deaf	200.10x155	4	1402	1	1,000,000	1,150,000
York 19th Prcl	75x100.5	5	1402	25	150,000	200,000
The City of New York, Fire Dept.	60x200 ir.	6	1403	29	230,000	490,000
Cong. Zichron Ephraim	70x100.5	1	1402	30	135,000	185,000
Cong. Zichron Ephr.	25x100.5	3	1402	43	45,000	60,000
The City of New York P. S. 76	100.5x150	4	1402	19	475,000	675,000
The City of New York, Hunter Coll.	200.10x405	6 & 14	1403	1	3,000,000	9,500,000
Sculpture Center, Inc.	25x100.5	3	1404	32	45,000	85,000
The Lenox School (1404)	53.1x100.5 ir.	..	1404	44	110,000	210,000
C. & E. Heidt	20x106	5		168	2,000	5,000
Visiting Nurse Serv.	63x100.5 ir.	5	1406	6	130,000	295,000
A. Weyhe	12.5x100.5	3	1406	22	275	550
N. Y. Soc. for Prev. of Cruelty to Child	30x100.5	5	1405	43	60,000	150,000
Central Gospel Chapel of N. Y.	40x100.2	5	1407	47	68,000	81,000
Amer. Scan. Fdn.	22x122.2	..	1408	13	41,500	102,000
Dalcroze Sch. Music	25x102.2	..	1408	34	25,000	60,000
Theo. Simon	18.9x102.2			42	1,000	2,000
Buckley Sch. Fdtn.	37.6x102.2	6	1409	44	67,500	115,000
P. E. Ch. of Resurrection	70x102.2	1	1409	6	133,000	220,000
Mannes Col. Music	18.6x102.2	4	1409	24	28,000	51,000
David Mannes Music School	50.6x102.2	4	1409	25	74,000	130,000
Grace Institute	18x85	..	1410	14	63,000	83,000
Grace Institute	17x85	..	1410	114	40,000	45,000
Grace Institute	17x85	..	1410	15	40,000	45,000
Grace Institute	17x85	..	1410	115	40,000	45,000
Grace Institute	16.8x85	..	1410	16	29,000	45,000
Eglise St. Jean Baptiste	148.9x102.2	4	1410	36	210,000	420,000
Eglise St. Jean Baptiste	60x102.2	6	1410	39	115,000	170,000
Fathers of Blessed Sacrament	25x102.2	5	1410	41	35,000	70,000
Fathers of Blessed Sacrament	100x102.2	5	1410	42	155,000	255,000
Eglise St. Jean Baptiste Church	165x102.2	4	1410	63	500,000	1,175,000
Town School, Inc.	18x102.2	4	1410	67	32,500	42,500
Town School, Inc.	18x102.2	4	1410	167	32,500	42,500
Town School Inc.	18x102.2	4	1410	68	15,000	[illegible]
Lenox Hill Hospital	204.4x405 ir.	10	843 1411	1	2,700,000	7,000,000
Eighth Church of Christian Scientist	100x102.2	1-3	1413	8	240,000	555,000
Research Inst. for Study of Man	18.9x102.2	5	1413	47	26,000	50,000
The Allen-Stevenson School	62.8x102.2	5	1413	58	110,000	215,000
1st Cong. Church N. Y. C.	12.6x102.2	3	1413	23	17,500	27,500
Total Exempt, Section 5, Volume 8					$16,050,895	$38,477,950

State of New York, City of New York, County of New York, ss.:

I, Michael R. Grennan, one of the Assessors of The City of New York, do depose and swear that the foregoing volume numbered 8, Section 5, is one of the following volumes: Section 5, Volumes 7, 8 and 9, which together contain a detailed statement of all the taxable property embraced within the district assigned to me by the President of the Tax Commission of The City of New York for assessment under his direction and entered in the Annual Record of the Assessed Valuation of Real Estate in the Borough of Manhattan in the City of New York, for the fiscal year July 1, 1960 to June 30, 1961.

That I have personally examined each and every house, building, lot, pier, and other taxable property within said district; that in said volumes are set down and given the description, the Street, the Section or Ward, Block and Lot description and Map or Identification numbers of said Real Estate embraced within such district, the sum for which, in my judgment, each separately assessed parcel of Real Estate would sell under ordinary circumstances if it were wholly unimproved, and separately stated, the sum for which the same parcel would sell under ordinary circumstances with the improvements, if any, thereon; also the name of the owner or occupant thereof, so far as the same is known, also any other information which the President of the Tax Commission required.

MICHAEL R. GRENNAN, Assessor.

Sworn to before me this 28th day of January, 1960.

JACOB MARKOWITZ, Justice of the Supreme Court of the State of New York.

Owner or Occupant	Size of Lot	Stories High	St. No.	Lot No.	Value of Real Estate Unimproved	Value of Real Estate with Improvements Thereon
Section 5, Volume 9, Block 1414—Between 2d and 3d Aves.; Between 59th and 60th Sts.—3d Ave., East Side, 59th to 60th St. N.E.C.						
Rog Rlty. Corp.	20.1x80	5	991	1	$120,000	$135,000
59th & 3d Rlty. Cp.	40.2x100 ir.	1	993	2	165,000	195,000
W. Reads, Inc.	20.1x100	3	997	3	60,000	73,000
Nellie Low	20.1x100	3	999	4	61,000	75,000
A. Mayer et al.	75.3x105	V	1001	48	200,000	200,000
Reid Rlty. Co., Inc.	25.11x65	4	1009	15	70,000	80,000
S.E.C.						
59th St., North Side, 3d to 2d Ave.						
E. & J. Rlty. Cp.	15x100.5	1	207	5	$24,000	$36,000
Freydun Rlty. Corp.	15x100.5	4	209	105	24,000	28,000
G. M. Welch	25x100.5	4	211	6	40,000	45,000
Dolfer Rlty. Corp.	25x100.5	4	213	7	40,000	65,000
Chas. Fox	25x100.5	4	215	8	40,000	60,000
Davidson, Harry, etc.	25x100.5	4	217	9	40,000	45,000
Edwin Welsh	23x100.5	3	219	10	35,000	40,000
Frances Rlty. Co.	23x100.5	3	221	11	36,000	70,000
J. Mayer	21.4x100.5	3	223	12	32,000	35,000
225 E. 59th St. Rlty. Cp.	19.8x100.5	3	225	112	29,500	34,500
R. P. Flowers Mission and Day Nursery	66x100.5	4	227, 231	15	Exempt	Exempt
Paolo Monteverde	25x100.5	5	233	16	37,500	52,500
Jenshiel Est. Inc.	25x100.5	5	235	17	37,500	45,000
Jenshiel Est., Inc.	25x100.5	5	237	18	37,500	45,500
Jenshiel Est., Inc.	25x100.5	5	237	19	37,500	45,500
Permaquid Corp.	25x100.5	6	239	20	37,500	47,500
Teple Rlty. Corp.	30x100.5	6	247	13	45,000	65,000
2d Ave., West Side, 59th to 60th St. N.W.C.						
Peter Doelger Brew Co.	50.2½x75	5	1123	31	$125,000	$160,000
1127 Rlty. Corp.	25.3½x75	5	1127	33	65,000	65,000
1129 2d Ave. Corp.	25x75	5	1129	34	45,000	65,000
Bridge Hardware Cp.	100.5x75	4	1141	28	175,000	615,000
S.W.C.						
60th St., South Side, 2d to 3d Ave.						
Abe. Manheimer	20x100.5	5	250	128	$32,000	$39,000
Honnias Enterprises	20x100.5	5	248	29	32,000	39,000
C. Frank	20x100.5	6	246	129	32,000	39,000
Twenty-Third Oper. Corp.	20x100.5	5	244	30	32,000	35,000
E. J. M. Fishweaser	18.4x100.5	4	242	31	21,000	29,000
H. L. Lownds	18.4x100.5	4	240	131	21,000	36,000
238 E. 60th St., Inc.	18.4x100.5	5	238	32	21,000	36,000
236 E. 60th St. Cp.	20x100.5	4	236	33	32,000	62,000
Rector, Wardens & Vestrymen of St. Thomas Ch. of City of New York	20x100.5	4	234	133	Exempt	Exempt
St. Thomas P. E. Chapel	60x100.5	1	230	35	Exempt	Exempt
St. Thomas P. E. Church	19.2 2-5x100.5	5	226	36	13,000	18,000
S. Manheimer	19.2 2-5x100.5	4	224	37	30,500	38,000
S. Manheimer	19.2 2-5x100.6	4	222	38	30,500	35,500
Fred Sobels	19.2 2-5x100.5	4	220	39	30,500	36,000
Jos. Hensel	19.2 2-5x100.5	4	218	139	30,500	36,500
A. Manheimer	19.2 2-5x100.5	4	216	40	30,500	36,500
S. Manheimer	19.2 2-5x100.5	4	214	41	30,500	37,500
S. Manheimer	19.2 2-5x100.5	4	212	42	30,500	36,500
T. F. Runbaugh	19.2 2-5x100.5	4	210	43	30,500	62,500
208 E. 60th St. Rlty. Cp.	19.2 2-5x100.5	4	208	143	30,500	37,500
I. R. Levine	18x100.5	4	206	44	29,000	49,500
Reid Realty Co.	20x25.11	3	204	144	14,000	17,000
Reid Realty Co.	20x25.11	3	202	145	14,000	17,000
Section 5, Volume 9, Block 1415—Between 2d and 3d Aves.; Between 60th and 61st Sts.—3d Ave., East Side, 60th to 61st St. N.E.C.						
1033 3d Ave. Rlty.	20.5x75.6	4	1011	1	$62,000	$72,000
1035 3d Ave. Rlty.	20x75	4	1013	2	61,000	46,000
M. F. Bowler	20x75	4	1015	3	35,000	41,000
Baxendl Rlty.	20x75	4	1017	102	36,000	41,000
Baxendl Rlty.	60x95 ir.	4	1019-23	4	146,000	180,000
Poole Assocs., Inc.	19.6x70	5	1025	46	21,000	62,000
Poole Assocs., Inc.	19.6x70	5	1027	146	24,000	41,000
John J. Daly	21.6x70	5	1029	48	55,000	65,000
S.E.C.						
60th St., North Side, 3d to 2d Ave.						
J. W. Fosburgh	19.6x100.5 ir.	4	208	104	$33,000	$53,000
Bridges Ests., Inc.	20x100.5	4	206	105	32,000	65,000
Bridges Ests., Inc.	20x100.5	4	207	5	32,000	80,000

See last page for footnotes.

Owner or Occupant	Description of Property: Size of Lot	Stories High	St. No.	Lot No.	Value of Real Estate Unimproved	Value of Real Estate with Improvements Thereon
Bridge Est. Inc.	20x100.5	4	209	8	32,000	57,000
Bridge Ests., Inc.	20x100.5	4	211	7	64,000	164,000
Betly Louns Rlty.	20x100.6	4	215	108	32,000	57,000
Plaza Drive Rlty. Corp.	20x100.5	5	217	8	32,000	67,000
Jos. Mannheimer	20x100.6	5	219	10	32,000	42,000
Bridges Ests., Inc.	20x100.5	5	221	11	32,000	45,000
R. Kleidman	20x100.5	5	223	12	32,000	73,000
E. C. Kramer & ano.	20x100.5	5	225	112	32,000	43,000
V. Lamonna	20x100.5	5	227	13	32,000	41,000
H. M. & L. Gloss	20x100.5	6	229	14	30,800	41,200
L. & T. Davis	20x100.5	5	231	15	32,000	42,000
E. S. Rlty. Cp.	21.6x100.5	5	233	16	34,500	65,500
Sinne Rlty. Cp.	37.6x100	5	237-6	17	59,000	140,000
233 E. 60th St. Cp.	21.5x100.5	5	239	18	34,500	64,500
241 E. 60 St. Rlty. Co.	20x100.5	4	241	19	32,000	62,000
243 E. 60 St. Rlty. Co.	20x100.5	4	243	20	32,000	57,000
Fred J. Brauer	20x100.4	4	245	120	32,000	57,000
M. B. T. Zerwick	20x100.5	4	247	121	32,000	56,000
2d Ave., West Side, 60th to 61st St. N.W.C.						
H. A. Kimmel et al.	200.10x 86 1r.	5	1143	21	$360,000	$725,000
61st St., South Side, 3d to 2d Ave.						
Trinity Baptist Ch.	80x100.5	4	242	29	Exempt	Exempt
M. E. E. MacFayden	20x100.5	3	240	31	$36,000	$58,500
Royeast Corp.	20x100.5	4	238	32	36,000	71,000
C. N. Hughes	20x100.5	4	236	33	36,000	61,000
M. Barnard	20x100.5	4	234	34	36,000	61,000
J. J. Slogh	20x100.5	4	232	134	36,000	71,000
E. M. Josephson	20x100.5	4	230	35	36,000	68,500
Daphne B. Heilman	20x100.5	3	228	36	36,000	56,000
Mary C. Reed	20x100.5	4	226	37	36,000	61,000
Templeton Rlty. Co	20x100.5	4	224	38	36,000	61,500
Paddleford Rlty. Cp.	20x100.5	4	222	138	36,000	61,000
C. L. Gleaves, et al.	20x100.5	4	220	39	36,000	58,500
Thomas Blake	20x100.5	4	218	40	36,000	53,500
Adelaide McA. Pyle	16.6x100.5	4	216	41	29,500	44,500
Grace Baker	16.6x100.5	3	214	141	29,500	42,500
John J. Maffie	17x100.5	4	212	42	30,500	50,500
Paul P. Rao	17x100.5	4	208	43	27,500	38,500
Ensul Realty Corp.	17x100.5	4	208	143	30,500	50,500
Wh. & Pauline Lantz	17x100.5	4	206	44	30,500	48,500
A. De Santis	17x 100.5 lr.	4	204	144	26,500	56,500
T. & H. Ward	17x60.5	4	202	145	22,500	42,500
Section 5, Volume 9, Block 1416—Between 3d and 2d Aves.; Between 61st and 62d Sts.—3d Ave., East Side, 61st to 62d St. N.E.C.						
F. M. Klewin	24.5x75	5	1031	1	$56,000	$78,000
1035 3d Ave. Rlty.	42x75	6	1033	3	75,500	102,000
Bass Rlty. Co.	21x75	5	1037	9	28,000	41,500
Madison Ests., Inc.	21x105 lr.	6	1039	4	45,500	55,500
Madison Ests., Inc.	21x105 lr.	5	1041	48	61,000	66,000
Madison Ests., Inc.	21x105	5	1043	47	51,000	66,000
Madison Ests., Inc.	30x61	4	1045	46	53,500	63,000
Madison Ests., Inc.	20.5x61	4	1047	45	55,000	59,500
61st St., North Side, 3d to 2d Ave. S.E.C.						
C. Everly	20x100.5	4	203	104	$36,000	$61,000
J. H. & S. Hodas	20x100.6	4	206	105	33,700	56,500
George Benberg	20x100.5	4	207	5	36,000	62,000
C. C. Pecel Blunt	20x100.5	4	209	6	35,000	61,000
A. C. Cox	18x100.5	4	211	7	32,500	40,000
W. Shepardson	18x100.5	4	213	107	32,500	50,000
E. L. Leyless	18x100.5	4	215	8	32,500	50,000
Butler Paper N. Y. Corp.	18x100.5	4	217	9	32,500	57,500
I. Obolensky	18x100.5	4	219	10	32,500	50,000
Caroline W. Riley	18x100.6	4	221	110	32,500	50,000
Valcourt Realty Cp.	92 lr.x 105.10	8	229	12	180,000	370,000
Carl W. Painter	20x100.5	4	235	15	36,000	58,500
M. E. B. Hines	20x100.5	5	237	16	36,000	71,500
L. F. Timmerman	20x100.5	4	239	116	36,000	63,500
Rene B. Willeumes	20x100.6	4	241	17	36,000	63,500
John C. Rosenblum	20x100.6	4	243	18	36,000	51,500
L. C. & F. E. Henderson	15.10x 100.5	5	245	19	30,000	55,000
G. Lieberson	16.10x 100.5	3	247	119	30,000	51,500
Grace Galeto	16.10x 100.5	4	249	20	30,000	45,000
Someroff Bldg., Inc.	19.6x100.5	4	251	120	35,000	58,000
A. R. Duffy	19.6x 83.5 lr.	4	253	121	28,000	43,000
2d Ave., West Side, 61st to 62d St. N.W.C.						
C. B. Investing Cp.	21.8x48.6	4	1161	21	$75,000	$305,000
G. Perrazo	26.6x72 lr.	4	1165	23	28,000	48,000
1167 2d Ave. Cp.	28.5x85 lr.	4	1167	24	32,000	46,000
E. Graffr	20.8x72	4	1169	26	30,500	39,000
1171-73 2d Ave., Inc.	20.8x72	4	1171	26	30,500	36,000
1171-73 2d Ave., Inc.	20.8x72	4	1173	27	30,500	36,000
Marie Gabrielli	20.5x72	4	1175	28	35,000	49,000
62d St., South Side, 3d to 2d Ave.						
Ch. of Our Lady of Peace	17x100.6	3B	250	121	$30,500	$40,500
Ch. of Our Lady of Peace	17x100.6	3B	248	123	Exempt	Exempt
246 E. 62d St. Corp.	12x100.6	3B	246	29	30,500	63,500
A. G. Fabor	18x100.5	4	244	30	28,500	47,000
B. L. Armstrong	16x100.6	3B	242	130	28,500	62,000
B. C. Meyer	20x100.5	3B	240	31	36,000	48,500
233 E. 62 St. Rlty. Co.	20x100.5	3B	236	62	36,000	53,500
G. Breida	20x100.5	4	238	132	36,000	61,000
G. M. P. Murphy	20x100.6	4	234	33	36,000	58,500
M. A. Wagner	20x100.6	4	232	34	36,000	51,000
T. Benkhead	20x95	4	230	35	35,000	65,000
Oscar S. Straus 2d	20x95	4	228	36	35,000	52,500
John H. Coleman	20x95	4	226	136	35,000	66,000
Rite Parker	20x96	3B	224	67	35,000	47,500
R. A. Bernatsche	20x100.5	3B	222	38	38,000	51,000
Audrey O. Elliott	18.6x100.5	6	220	39	33,500	61,500
G. H. Hahn	18.9x100.5	4	218	40	33,500	76,500
John Gunther	18.9x100.5	4	216	140	33,500	55,500
Guar. Trust Co.	18.9x100.5	4	214	41	33,500	58,500
S. Aller	18.9x100.5	4	212	42	33,500	58,500
West Side Devel. Cp.	18.9x100.5	4	210	43	33,500	63,500
Arthur H. Bunker	18.9x100.6	4	208	143	33,500	56,500
Ellen Hill	18.9x100.5	4	206	44	33,500	58,500
Madison Ests., Inc.	22x50.5	3	204	144	26,500	31,500
Madison Ests., Inc.	22x50.5	3	202	145	26,500	31,500
Section 5, Volume 9, Block 1417—Between 3d and 2d Aves.; Between 62d and 63d Sts.—3d Ave., East Side, 62d to 63d St. N.E.C.						
1061 Third Ave. Cp.	25.5x74	4	1051	1	$68,000	$81,500
Bluestone Rlty. Co.	25x75	5	1053	2	60,000	57,500
John Lee & ano.	25.2½x100	5	1055	3	60,500	70,000
John Lee & ano.	25.2½x100	5	1057	4	60,500	75,000
1069 3d Ave., Inc.	50x105	5	1059	47	180,000	210,000
Peter Doelger	50.5x105	6	1065	45	170,000	280,000
63d St., North Side, 3d to 2d Ave.						
P. J. Cuskey	25x60.6	5	209	101	$30,000	$49,500
M. Macfayden	18 6-7x 100.5	4	206	6	33,500	58,500
Hortense G. Farrell	18.6 6-7x 100.6	4	207	106	33,500	58,500
Wm. G. & M. S. Cahan	18.6 6-7x 100.5	3B	209	6	33,500	61,000
211 E. 62d St., Inc.	18 6 6-7x 100.6	6	211	106	33,500	68,500
Beardsley Rumi	18.6 6-7x 100.5	4	213	7	33,500	57,000
Margaret G. Osborn	18.6 6-7x 100.5	4	215	9	33,500	51,000
Thomas A. Morgan	18.6 6-7x 100.5	4	217	9	33,500	56,000
E. H. Martin	17.10 2-7x 62.10	4	219	10	24,000	42,500
Robt. A. Schmidt	17.10 2-7x 62.10	4	221	110	24,000	46,000
L. Tyng	17.10 2-7x 62.10	4	223	11	24,000	49,000
Ruth F. Carpenter	17.10 2-7x 62.10	4	225	12	24,000	42,500
H. & A. Enfray	17.10 2-7x 62.10	4	227	13	24,000	54,000
Wm. J. B. Macaulay	17.10 2-7x 62.10	4	229	113	24,000	46,000
P. C. Smith	17.10 2-7x 62.10	4	231	14	24,000	47,500
P. Mehlich	16.8x100.5	4	233	15	30,000	55,000
235 E. 62d St. Cp.	16.8x100.5	4	235	115	30,000	60,000
Church of Our Lady of Peace	19.6x100.5	8	237	18	Exempt	Exempt
Church of Our Lady of Peace	50x100.6	1	241	17	Exempt	Exempt
62 2d Realty Corp.	25x100.6	6	246	19	45,000	62,000
Silveral Realties	25x100.6	6	247	20	45,000	62,000
L. Silverman	17 6x50	4	249	121	21,000	41,000
M. McCnuley	17 6x50.5	4	251	122	21,000	36,000
2d Ave., West Side, 63d to 63d St. N.W.C.						
222 E. 63d St. Cp.	26.5x70	6	1177	21	$43,000	$76,000
Arthur Pettit	25x70	6	1179	22	28,500	42,000
Intercounty Rlty.	25x106	5	1181	23	36,000	51,000
Intercounty Rlty.	11x106	3	1183	24	36,000	41,500
Beckemad, Inc.	100.5x80	6	1185-91	28	175,000	200,000
63d St., South Side, 3d to 2d Ave. S.W.C.						
Hayet Rlty.	25x100.5	5	238	128	$40,000	$55,000
L. Reifler & ano.	25x100.5	5	236	29	40,000	55,000
Belmont Realty	25x100.5	5	234	30	40,000	55,000
E. & M. Wetmore	25x100.5	2	232	31	40,000	45,000
M. L. Guinee et al.	25x100.5	3	230	32	40,000	50,000
Man. Sch. of Aviation Tr.	200x188 lr.	5	214	35	425,000	475,000
F. Scavullo	25x100.5	5	212	41	40,000	50,000
A. D. Bresler	25x100.5	4	210	42	40,000	60,000
A. D. Bresler	25x100.5	4	208	43	40,000	62,000
F. Catalano	25x100.5	5	206	44	40,000	65,000
Section 5, Volume 9, Block 1418—Between 3d and 2d Aves.; Between 63d and 64th Sts.—3d Ave., East Side, 63d to 64th St. N.E.C.						
A. S. Cannon	100.5x130	V	1071	1	$360,000	$360,000
Mardordie Rlty. Co.	100.5x130	8	1081	45	360,000	440,000
63d St., North Side, 3d to 2d Ave.						
Man. Eye, Ear & Throat Hospital	125x 200x10	9	213	6	Exempt	Exempt
Clara De Hirsch House	125x100.5	5	223	11	Exempt	Exempt
Michael Heter	25x100.5	6½	227	16	40,000	50,000
Belmont Realty	25x100.6	5½	229	17	40,000	51,000
231-5 63d St. Cp.	25x100.5	V	231	18	40,000	40,000
231-5 63d St. Cp.	25x100.5	..	.	19	40,000	40,000
231-5 63d St. Cp.	25x100.5	V	235	20	40,000	40,000
3d Ave., West Side, 63d to 64th St. N.W.C.						
A. B. Cox	75x105	2	1201	21	$165,000	$175,000
Hollywood Garage	125.5x105	3	1216	28	260,000	320,000
64th St., South Side, 3d to 2d Ave.						
231-5 63d St. Cp.	25x100.5	..	.	29	$40,000	$40,000
231-5 63d St. Cp.	25x100.5	..	.	30	40,000	40,000
232 E. 64th St. Cp.	25x100.6	5	232	31	35,000	49,000
City of New York	175x100.6	7	222	83	325,000	625,000
Section 5, Volume 9, Block 1419—Between 3d and 2d Aves.; Between 64th and 65th Sts.—3d Ave., East Side, 64th to 65th St. S.E.C.						
N. Y. Life Ins. Co.	200.10x610	..	1091	1	$2,500,000	$2,820,000
64th St., North Side, 3d to 2d Ave.						
B. J. Denihan	25x100.5	6	215	10	$40,000	$55,000
D. E. Dumont	50x100.6	2	217	11	84,000	94,000
J. L. Denihan	25x100.5	3	221	13	40,000	60,000
J. L. Denihan	25x100.6	2	223	14	40,000	45,000
Section 5, Volume 9, Block 1420—Between 3d and 2d Aves.; Between 65th and 66th Sts.—3d Ave., East Side, 3d Ave., West Side, 65th to 66th St. N.E.&S.E.C.						
N. Y. Life Ins. Co.	160.10x610	..	1111-27	1	$2,400,000	$12,950,000
Section 5, Volume 9, Block 1421—Between 3d and 2d Aves.; Between 66th and 67th Sts.—3d Ave., East Side, 66th to 67th St. N.E.C.						
Sagson Co.	200.10x100	6	1131-49	1	$635,000	$670,000
66th St., North Side, 3d to 2d Ave.						
N. Y. Life Ins. Co.	410x100.6	6	205-27	5	$775,000	$2,125,000
2d Ave., West Side, 66th to 67th St. N.W.C.						
Nambil Realty Co.	41.11x100	6	1261-1263	21	$100,000	$125,000
Jacob Corday	39x100	6	1265	23	70,000	90,000
Carrie F. Komito	39x100	6	1269	24	70,000	90,000
A. & C. Komito	39x100	6	1273	26	70,000	85,000
250 E. 67th St. Co.	41.11x100	6	1279-1281	29	100,000	125,000
67th St., South Side, 3d to 2d Ave. S.W.C.						
Coordinate Rlty. Cp.	40x100.6	6	220	29	$64,000	$81,000
Coordinate Rlty. Cp.	40x100.6	6	223	31	64,000	81,000
Coordinate Rlty. Cp.	40x100.5	6	226	33	64,000	81,000
J. B. Raynes, et al.	40x100.5	6	224	34	64,000	81,000
Raymoy Rlty. Cp.	40x100.6	6	222	36	64,000	81,000
216-220 E. 67th St. Co.	40x100.5	6	220	37	64,000	81,000
216-220 E. 67th St. Co.	40x100.6	6	218	38	64,000	81,000
216-220 E. 67th St. Co.	40x100.6	6	216	40	64,000	81,000
Mayhern Rlty. Co.	45x100.5	6	212	43	72,000	95,000
Mayhern Rlty. Co.	45x100.5	6	206	44	72,000	100,000
Section 5, Volume 9, Block 1422—Between 3d and 2d Aves.; Between 67th and 68th Sts.—3d Ave., East Side, 67th to 68th St. N.E.C.						
H. Noren	25.5x10	5	1151	1	$90,000	$155,000
Genini Rlty. Cp.	50x100	5	1153	3	125,000	165,000
Pesa Rlty. Cp.	25x100 lr.	6	1157	4	60,000	75,000
67th St., North Side, 3d to 2d Ave.						
205 E. 67th Cp.	175.8½x 100.10 lr.	8	206	5	$325,000	$1,225,000
A. B. Dumont Lab.	49.11½x 100.10 tr.	4	215	13	85,000	152,000
Skybeam Rlty. Cp.	52.6x 100.10	6	219	14	88,000	202,000
R. Goelet	27.6x 100.10	3	223	16	44,000	48,000
Wm. H. La Baytons	27.6x 100.10	3	225	17	44,000	48,000
Pam-Bru Corp.	27.6x 100.10	3	227	18	44,000	58,000
Alma Hebr	25x100.5	6	229	19	40,000	48,000
231 E. 67th St., Inc.	20x100.5	5	233	20	40,000	68,000
Croston Ests., Inc.	20x100.5	5	233	120	29,000	31,000
3d Ave., West Side, 67th to 68th St. N.W.C.						
Dunmar Rlty. Cp.	25.2x80	5	1283	21	$58,000	$66,000
Ram Balsam	25.1x80	5	1285	22	39,000	44,000
Croston Ests., Inc.	11.1x80	5	1287	23	34,000	39,000
Croston Ests., Inc.	11.1x80	5	1289	24	34,000	37,000
Croston Ests.	50.2x100	5	1293	25	90,000	100,000
Croston Ests.	50.3x100	6	1295	27	110,000	120,000
68th St., South Side, 3d to 2d Ave. S.W.C.						
Thomas Breen	16.8x100.6	6	254	29	$26,500	$36,500
Bernard J. Reis	16.8x100.5	4	252	129	26,500	46,500
Stephen Ovary	16.8x100.5	6	250	30	26,500	36,500
Francis Overy	16.8x100	3	248	31	26,500	41,500
M. E. Williams	16.8x100	4	246	131	26,500	47,500
S. L. Gumport	16.8x100	4	244	32	26,500	47,500
Chas. Pratt, Jr.	18.2x100	4	242	33	29,000	52,500
Fred Ayer	18.2x100	5	240	34	29,000	54,000
A. E. Lord	18.2x100	4	238	134	29,000	49,000
904-906 Park Ave. Cp.	18.2x100	4	236	35	29,000	54,500
E. Burnham	18.2x100	3	234	36	29,000	44,000
Edwin Harris	18.2x100	4	232	136	29,000	47,000
Frank G. Pettengill	18.2x100	4	230	37	29,000	49,000
J. C. Elmslie	18.2x100	4	228	38	29,000	54,000
Mary L. Holmes	18.2x100	4	226	39	29,000	49,000
M. Campe	18.4x100	3	222	139	29,000	59,000
R. S. R. E. Sherman	18.4x100	3	222	40	29,000	49,500
John Koran	210x100.5	16	220	48	525,000	1,535,000
Section 5, Volume 9, Block 1423—Between 3d and 2d Aves.; Between 68th and 69th Sts.—3d Ave., East Side, 68th to 69th St. N.E.C.						
N. Y. Found. Home	200.10x210	5	1175-1185	1	Exempt	Exempt
68th St., North Side, 3d to 2d Ave. S.E.C.						
B. Kaufman & ano.	400x200.10	5	216-53	10	$1,650,000	$1,651,000
Section 5, Volume 9, Block 1424—Between 3d and 2d Aves.; Between 69th and 70th Sts.—3d Ave., East Side, 69th to 70th St. N.E.C.						
Lincoln Wareh. Cp.	200.10x128	14	1187	1	$735,000	$3,535,000
69th St., North Side, 3d to 2d Ave. S.E.C.						
205 E. 69th St. Cp.	112x100.5	10	205	6	$200,000	$600,000
219 E. 69th St. Cp.	190x100.6	.	..	10	250,000	2,350,000
Mary Ryan, et al.	25x100.5	6	227	17	30,000	40,000
3d Ave., West Side, 69th to 70th St. N.W.C.						
235 E. 69th St., Inc.	25.5x80	5	1313	21	$53,000	$60,000
Anna Clemente	25x80	6	1315	22	35,000	110,000
Jos. Rosen, et al.	150.5x 80 lr.	12 & 16	1327	28	400,000	2,850,000
70th St., South Side, 3d to 2d Ave. S.W.C.						
Alward Rlty. Cp.	11x100.5	4	234	128	$28,000	$48,000
S. Meyers & ano.	100x100.5	6	232	29	164,000	300,000
J. Saccomanno	25x100.6	4	224	33	35,000	50,000
American Hotel Syn.	28x100.5	4	222	34	39,000	62,000
Parody Rlty. Corp.	28x100.5	6	220	35	39,000	67,000
Postgraduate Center for Psychotherapy	28x100.6	4	218	37	Exempt	Exempt
218 E. 70th St., Inc.	28x100.5	4	216	38	39,000	78,500
Lydia Emmet	28x100.5	6	214	39	39,000	70,500
Alfonso Rivisto	28x100.6	4	212	40	39,000	45,500
Sire Plan Portfolios, Inc.	56x100.6	6	210-208	41	82,000	297,000
Towerlet Rlty. Cp.	28x100.5	4	206	43	39,000	92,500
Section 5, Volume 9, Block 1425—Between 3d and 2d Aves.; Between 70th and 71st Sts.—Third Ave., East Side, 70th to 71st St. N.E.C.						
Freydon Rlty. Cp.	200.10x110	20	1213-29	1	$615,000	$615,000
70th St., North Side, 3d to 2d Ave. S.E.C.						
Little Sisters of the Poor and the Home for the Aged	230x 200.10 lr.	8	207	9	Exempt	Exempt
United States of America	110x100.6	9	217	13	Exempt	Exempt
Marbar Const. Co.	20x100.5	6	225	17	$42,000	$42,000
Marbar Const. Co.	30x100.5	5	227	19	42,000	43,000
Marbar Const. Co.	30x100.5	5	229	20	42,000	43,000
F. Berliner	28x100.5	6	231	120	39,000	40,000
2d Ave., West Side, 70th to 71st St. N.W.C.						
Pilra, Inc.	100.11x72	16	1329-1335	21	$170,000	$1,225,000
Frank Matalsky	24.11x72	5	1341	26	28,500	34,500
Michelin Rlty. Corp.	25x72	6	1343	28	28,500	40,000
M. Stapen	25x72	5	1345	27	28,500	44,500
Jax Co.	25x72	5	1347	28	43,000	50,000
71st St., South Side, 3d to 2d Ave. S.W.C.						
Jax Co.	28x100.6	5	242	128	$39,000	$54,000
Chasemark Rlty. Corp.	120x100.6	6	230	28	185,000	395,000
L. & M. C. Gardner	20x100.6	4	228	34	22,500	42,500
222 E. 71st St., Inc.	60x100.6	9	223	35	90,000	185,000
Section 5, Volume 9, Block 1426—Between 3d and 2d Aves.; Between 71st and 72d Sts.—3d Ave., East Side, 71st to 72d St. N.E.C.						
Radcliffe Rlty. Corp.	102.2x110	4	1231	1	$325,000	$400,000
Helen A. Weissman	22.2x90	4	1239	48	41,500	46,500
Helen A. Weissman	22x90	4	1241	47	41,500	46,500
Rubbar Rlty. Bldg. Corp.	22x90	4	1234	49	44,500	56,500
M. A. & N. Steinhardt	22x90	4	1245	45	115,000	135,000
71st St., North Side, 3d to 2d Ave. S.E.C.						
Retreat for Ladies and for Homeless Girls	75x102.2	4	208	6	Exempt	Exempt
F. J. Van Heemstra	20.11x 102.2	4	211	8	$29,000	$44,000
A. N. Michel	20.11x 102.2	4	213	9	29,000	37,000
The National Society of Colonial Dames in the State of New York	41.6x102.2	4	217	10	Exempt	Exempt
Ernest Cyrrox	20.10x 102.2	4	219	11	25,000	33,000
Marymont College	98.10x 102.2	7	221	13	Exempt	Exempt
246 E. 71st St. Cp.	19x102.2	6	243	16	26,500	56,500
R. Pierce	15x102.2	4	245	17	21,000	36,000
Regina Conklin	15x102.2	4	247	117	21,000	36,000
N. V. Nunes	18.6x102.2	4	249	18	26,000	46,000
A. S. & W. J. Peragino	18.6x103.2	3½	251	118	26,000	35,000
Alfred D. G. Ellis	18.6x102.2	6½	253	19	26,000	36,000
Edward Rill	18.6x102.2	4	255	20	26,000	41,000
St. Rose Settlement Catholic Social Union	18.6x102.2	6½	257	120	Exempt	Exempt
Church of St. John the Martyr	18.6x102.2	3½	259	121	Exempt	Exempt
2d Ave., West Side, 71st to 72d St. N.W.S.						
G. H. E. Bremer	25x64	6	1349	21	$40,000	$45,000
Louis & Lena Bremer	24.8¾x64	5	1351	22	26,000	32,000
Emma Bremer	28.8¾x64	6	1353	23	26,000	32,000
1355 2d Ave. R. Cp.	28.8¾x64	6	1355	24	26,000	36,000

See last page for footnotes.

Owner or Occupant	Size of Lot	Stories High	St. No.	Lot No.	Value of Real Estate Unimproved	Value of Real Estate with Improvements Thereon
73d St., South Side, 2d to 3d Ave. S.W.C.						
Newregime Corp.	60.41x 102.2	6	1457	35	$150,000	$245,000
Church St. John the Martyr	40.71x 102.2	1	254	37	Exempt	Exempt
Parcel 242, Inc.	83.4x100.2	16	242	29	195,000	720,000
David N. Berry	16.8x102.2	3	240	32	36,500	60,000
M. Fuschino	16.8x102.2	3	238	33	36,500	43,500
Ruby H. Zinsser	16.8x102.2	4	236	135	36,500	46,500
L. Graeser & ano.	16.8x102.2	3	234	34	36,500	53,500
Marymount College	18x102.2	3	232	35	Exempt	Exempt
Wm. J. Toomey	17x102.2	4	230	36	37,500	47,500
Marymount College	17x102.2	3	228	136	Exempt	Exempt
Deck Shore Co., Inc.	18x102.2	3	226	37	39,500	49,500
Deckshore Co., Inc.	18x102.2	3	224	38	39,500	61,500
Deckshore Co., Inc.	18x102.2	3	222	138	39,500	69,500
Bentley Assocs., Inc.	19x102.2	3	220	39	41,500	65,000
Louise H. Scott	17.11x 102.2	5	218	40	39,500	50,000
I. M. Wardell	17.10x 102.2	4	216	140	39,500	53,000
H. W. & A. H. Thayer	17 10x 102.2	4	214	41	39,500	59,000
M. Kasan	17.10x 102.2	5	212	42	39,500	64,500
J. Farrelly, Jr.	17.10x 102.2	5	210	43	39,500	44,500
P. E. Steinbrocker	17 10x 102.2	4	208	143	39,500	59,500
J. E. Steinbech	17.1x 102.2	4	206	44	39,500	59,500
J & G Clubbe	20x102.2	4	204	145	41,000	62,000
Section 5, Volume 9, Block 1427—Between 2d and 3d Aves.; Between 72d and 73d Sts.—2d Ave., East Side, 72d to 73d St. 201 E. 72d St. N.E.C.						
Bank for Savings	127.8x 180 Ir.	4	1251	1	$461,000	$725,000
6 Morton St. Rlty.	76 8x85	1	1261	45	165,000	185,000
S.E.C. 200 E. 73d St.						
73d St., North Side, 2d to 3d Ave.						
D. M. Bitter	20x102.2	4	209	6	$10,000	$55,000
211 E. 72d St. Corp.	75x102.2	18	213	7	180,000	600,000
Gustave Tolson	15x102.2	4	219	109	33,000	45,000
I. Levingson	16.8x102.2	4	221	10	36,500	46,500
D. W. Blumenthal	16.8x102.2	3	223	110	36,500	46,500
Louis J. Placek	16.8x102.2	3	225	11	35,500	41,500
St. Mary's Home for Working Girls	75x102.2	7	227	12	Exempt	Exempt
41 Corp., et al.	17.6x102.2	4	233	15	38,500	48,500
F. M. Courtright	17.6x102.2	4	235	16	38,500	48,500
James J. Nugent	17.6x102.2	5	237	116	38,500	55,000
E. C. Latour	17.6x102.2	4	239	17	38,500	42,500
Bront Rlty. Cp. et al.	100x102.2	19	241	18	245,000	915,000
Belmonte Ests., Inc.	21x75	5	259	23	150,000	260,000
N.W.C.						
3d Ave., West Side, 72d to 73d St.						
Bront Rlty. Corp.	27.2x75	5	1391	24	$33,000	$138,000
O. Manfredi & ano.	25.6x100	5	1393	25	41,000	48,000
Heldor Rlty. Cp.	28x100	5	1395	26	45,000	48,000
Heldor Rlty. Cp.	48.8x 126 Ir.	5	1397-1399	28	110,000	150,000
S.W.C.						
73d St., South Side, 2d to 3d Ave.						
230 Corporation	100x102.2	12	230	30	$135,000	$865,000
Peter S. Bing	100x102.2	12	220	31	135,000	665,000
Peter S. Bing	100x100.2	10	210	88	135,000	535,000
K. Hoffman & ano.	25x102.2	4	208	42	30,000	38,000
Peter S. Bing	25x102.2	4	206	43	30,000	36,000
Peter S. Bing	25x102.2	4	204	44	30,000	36,000
J. M. Robeson	25x76.8	4	202	145	25,500	52,000
Section 5, Volume 9, Block 1428—Between 2d and 3d Aves.; Between 73d and 74th Sts.—2d Ave., East Side, 73d to 74th St. N.E.C.						
1271 Rlty., Inc.	25 10x80	5	1271	1	$100,000	$135,000
Joy Rlty. Cp.	25 6½x80	5	1275	3	40,000	95,000
M. Alsen	26.6½x80	5	1277	4	41,000	47,000
Est. of Peter A. H. Jackson, Inc.	20.2x 108 Ir.	5	1279	43	49,000	69,000
Est. of Peter A. H. Jackson, Inc.	26 8x108	5	1281	47	50,000	59,500
Est. of Peter A. H. Jackson, Inc.	26.8x108	5	1283	46	55,000	65,000
Est. of Peter A. H. Jackson, Inc.	22 2x108	6	1285	45	60,500	70,600
S.E.C.						
73d St., North Side, 2d to 3d Ave.						
S. F. Britz	27.6x102.2	4	206	104	$33,000	$53,000
N. Y. Edison Co.	52 6x 204.4 Ir.	2	209	6	Ass'd R.E. Corp. (Sub. Dea A258-45)	
Baka Stern	25x102.2	6	211	7	30,000	43,000
Stenco Rlty. Co.	25x102.2	5	213	8	30,000	43,000
Peter S. Bing	100x102.2	10	215	9	135,000	515,000
Peer Realty Corp.	100x102.2	12	205	18	135,000	640,000
239 Corp.	100x100.2	12	207	17	135,000	705,000
S. E. Blank	25x51.1	5	239	120	20,000	42,000
3d Ave., West Side, 73d to 74th St. N.W.C.						
H. Wellbrook Est.	25.6½x75	5	1403	21	$34,000	$48,000
S. Miller	25.6½x75	4	1405	22	25,500	33,500
235 Corp.	25.6½x100	4	1407	23	28,500	33,500
Leo Borger	25.6½x100	4	1409	24	28,500	33,500
C. Horowitz	26.1x100	4	1411	25	29,000	35,500
L. & M. Golodner	25.7x67	4	1413	26	22,000	31,000
Israel Golodner	25.3½x67	4	1415	27	22,000	31,000
F. Greenberg & ano.	25 2½x67	4	1417	28	32,000	37,500
S.W.C.						
74th St., South Side, 2d to 3d Ave.						
235 Cp.	16.6x76.1	5	254	127	$15,000	$30,000
235 Cp.	16 6x76.1	5	252	128	14,000	29,000
H. W. Barg	16 8x102.2	4	250	28	16,500	23,500
R. W. Barg	16.8x102.2	4	248	129	16,500	23,500
R. W. Barg	16.8x102.2	4	246	30	16,500	22,500
R. W. Barg	16.8x102.2	4	244	31	16,500	22,500
Irma Fakete	16.8x102.2	4	242	131	16,500	21,000
235 Cp.	15 8x102.2	4	240	32	16,500	20,000
John McGuire	16.8x102.2	4	238	33	16,500	22,500
Hijo Rlty. Cp.	16 5x102.2	4	236	133	16,500	51,500
F. A. E. Oleaga	16 8x102.2	4	234	34	16,500	21,500
Peter S. Bing	25x102.2	6	232	35	25,000	28,000
Gertal Hldg. Co.	25x104.2	6	228	36	52,000	116,000
Birch Rlty. Cp.	25x102.2	3	224	38	27,000	45,000
220 E. 74th St. Cp.	26x102.2	6	220	39	25,000	40,000
F. & W. Rlty. Corp.	25x102.2	5	218	40	25,000	35,000
M. L. Schiff	50x102.2	5	216	41	52,500	72,500
Est. P. A. H. Jackson	37x102.2	5	208	44	27,000	37,000
Section 5, Volume 9, Block 1429—Between 2d and 3d Aves.; Between 74th and 75th Sts.—2d Ave., East Side, 74th to 75th St. N.E.C.						
Charwell Rlty. Co.	22.2x71	5	1291	1	$45,500	$57,000
Perryland, Inc.	20x71	6	1293	2	55,500	113,000
Natwill Rlty. Corp.	20x110	5	1297	3	36,000	43,000
Netwill Rlty. Corp.	20x110	6	1299	4	36,000	42,000
Iran Import Co., Inc.	21x75	5	1301	45	28,500	37,000
Blanche Schuster	20x75	6	1303	47	28,500	27,000
P. W. Andrews	20x75	5	1305	146	28,500	23,000
Rosamond M. Pinchot	20x75	5	1307	46	28,500	33,000
Rosamond M. Pinchot	22.2x75	5	1309	45	47,500	52,000
S.E.C.						

Owner or Occupant	Size of Lot	Stories High	St. No.	Lot No.	Value of Real Estate Unimproved	Value of Real Estate with Improvements Thereon
74th St., North Side, 2d to 3d Ave.						
H. A. L. Senor	19x62.2	4	201	103	$16,000	$25,000
Kayel Rlty. Corp.	20x62.2	4	205	104	15,500	22,500
Kayel Rlty. Corp.	25x102.2	4	207	5	25,000	35,000
Willyst Realty Corp.	25x102.2	4	209	3	25,000	40,000
G. C. T. C. Mantzoros	25x102.2	4	211	7	25,000	30,000
F. Tyrrell	25x102.2	4	215	8	25,000	29,000
G. C. T. Mantzoros	25x102.2	1	217	9	25,000	30,000
C. McCaffney	25x102.2	4	219	10	25,000	31,000
221 E. 74th St. Cp.	25x102.2	4	221	11	25,000	31,000
T. H. Borglun	25x102.2	4	223	12	25,000	31,000
H. R. Medana et al.	200x102.2	6	225-19	13	230,000	645,000
Lena Kittel	23x102.2	1	253	121	23,000	10,000
3d Ave., West Side, 74th to 75th St. N.W.C.						
Arnprior Corp.	22 2x77	4	1421	21	135,000	167,500
Tincee Rlty.	20x77	4	1423	22	21,000	24,000
Tincele Rlty.	20x77	4	1425	122	21,000	24,000
T. Catelano	20x77	4	1427	23	21,000	35,000
S. & A. J. Trentacosti	20x77	4	1429	24	21,000	30,000
S. Greenberg	25.6x100	4	1431	25	32,000	37,000
Exchange Hldg. Cp.	18.11x72	4	1433	26	20,000	30,000
H. B. Root	18.11x72	4	1435	27	20,000	24,000
H. B. Root	18 11x72	4	1437	127	20,000	24,000
Robt. Raven Flower, Inc.	19.11x72	4	1439	23	31,000	56,000
S.W.C.						
75th St., South Side, 2d to 3d Ave.						
Kinvara Hldg. Co.	28x75.8	5	244	128	$24,000	$10,000
Harry Klein	25x102.2	4	242	29	25,000	100,000
Mary Cannarlats	25x102.2	4	240	30	15,000	40,000
Vincenzo Gurzollno	25x102.2	4	238	31	25,000	45,000
Trias Cp.	24 7½x 102.2	4	236	32	21,000	70,000
Ricolta Rlty. Corp.	20.1½x 102.2	4	234	33	20,000	30,000
F. Salemo	20 11x 102.2	4	232	34	20,000	30,000
230 E. 75th St. Cp.	20 2x102.2	4	230	131	20,000	60,000
L. Fischer & ano.	20.4½x 102.2	4	228	35	20,000	35,000
Simon Horowitz	20x102.2	3	226	36	20,000	35,000
221 E. 75th St. Cp.	19 7x102.2	4	224	37	20,000	27,000
222 E. 75th St. Corp.	19.7x102.2	4	222	38	20,000	27,000
224 E. 75th St. Cp.	19 8½x102.2	4	220	138	20,000	30,000
B. Silverman	30 0½x 102.2	4	218	39	39,000	71,000
Romor Rlty. Cp.	58.9x102.2	6	212	41	62,000	182,000
J. & R. M. Kohlein	19 7x102.2	4	208	43	20,000	27,000
Francesco Solomone	19 7x102.2	4	206	143	20,000	27,000
Chas. Steinbinder	19 7x102.2	4	204	44	20,000	32,000
J. & K. Sinka	16.7x102.2	4	202	145	20,000	27,000
Section 5, Volume 9, Block 1430—Between 2d and 3d Aves.; Between 75th and 76th Sts.—3d Ave., East Side, 75th to 76th St. N.E.C.						
H. A. & M. H. O'Brien	27 2x106	5	1311	1	$62,000	$72,000
Bana Rlty. Corp.	25 1½x106	5	1313	2	48,000	63,000
Jas. K. Rothholz	25 1½x106	6	1315	3	41,000	65,000
1317 3rd Ave. Cp.	18.9x106	7	1317	4	29,000	47,000
Salvation Army	20x106	5	1319	48	19,000	24,000
Jay Realty Corp.	20x67	5	1321	47	24,000	33,000
Jay Realty Corp.	20x67	6	1323	146	24,000	34,000
Frieda Niby	20x67	6	1325	46	24,000	28,000
Lydia Armbruster	22 2x67	6	1327	45	30,000	54,000
S.E.C.						
75th St., North Side, 2d to 3d Ave.						
City of N. Y. P. S. 70	275x204	4	213	5	Exempt	Exempt
City of N. Y. Eng. Co. 44	25x102.2	3	223	10	Exempt	Exempt
3d Ave., West Side, 75th to 76th St. N.W.C.						
Eastmore Rlty. Cp.	204 4x106	..	1441-55	21	$390,000	$3,550,000
S.W.C.						
76th St., South Side, 2d to 3d Ave.						
H. Dielarle	19x82.2	4	204	144	$17,000	$25,000
E. Sullivan, et al.	19x82.2	4	202	145	17,000	20,000
Section 5, Volume 9, Block 1431—Between 2d and 3d Aves.; Between 76th and 77th Sts.—3d Ave., East Side, 76th to 77th St. N.E.C.						
Perryland, Inc.	102.2x77	4	1329	1	$185,000	$315,000
Perryland, Inc.	33 4x75	4	1339	48	55,000	83,000
Perryland, Inc.	33 3x75	11	1345	46	58,500	114,000
P. McCabe	25.6½x75	4	1347	45	54,000	93,000
S.E.C.						
76th St., North Side, 2d to 3d Ave.						
Edsam Rlty. Corp.	28x102.2	4	205	104	$28,000	$15,000
Perry Lantz	25x102.2	4	207	5	25,000	115,000
B. Velabe et al.	25x102.2	4	209	6	25,000	60,000
J. H. Maulner	16 8x102.2	3	211	7	16,500	31,500
M. Glassberg & ano.	33.4x102.2	6	213-215	8	23,500	62,000
Midtown Court Cp.	25x102.2	4	217	9	25,000	64,000
United Appl. Deliv.	25x102.2	4	219	10	25,000	95,000
221 E. 76th St.	50x102.2	6	221	11	52,500	115,000
M. Garcle	25x102.2	4	225	13	25,000	35,000
N. Sicora	25x100.2	4	227	14	25,000	30,000
S. Dugo	25x102.2	4	229	15	25,000	35,000
Brodson Assoc. Inc.	150x 102 2 Ir.	8	233	16	145,000	625,000
City of N. Y.	80 2.2	V	Interior	120	500	500
3d Ave., West Side, 76th to 77th St. N.W.C.						
241 E. 76th St. Cp.	104x109	10	1163	21	$185,000	$1,000,000
M. K. Darer	25x100	6	1471	25	35,000	62,000
Yorkville Assoc. Inc.	25x100	6	1473	26	25,000	73,000
Yorkville Assoc. Inc.	25x100	6	1475	27	39,500	73,000
Salamone Ests. Cp.	25x100	6	1477	28	52,500	82,500
S.W.C.						
77th St., South Side, 2d to 3d Ave.						
Superior Prop. Inc.	25x100	4	250	29	$25,000	$45,000
Superior Prop. Inc.	25x100	4	248	30	25,000	45,000
Irene Sztros	25x100	4	246	31	25,000	32,000
Yohaber Rlty. Cp.	71x 102.2 Ir.	4½	244	32	29,000	54,000
242 Rlty. Corp.	20x102.2	5½	242	33	29,000	44,000
Philip Feldman	22x102.2	3	238	34	22,000	32,000
S. Siegel	25x102.2	6	236	35	25,000	15,000
Walham Rlty. Cp.	25x102.2	5	234	36	25,000	165,000
Walham Rlty. Cp.	25x102.2	5	232	37	25,000	40,000
John Saccamenno	25x102.2	5	218	38	25,000	35,000
212-214 E. 77th St. Cp.	25x102.2	4	214	39	75,000	25,000
212-214 E. 77th St. Cp.	25x102.2	4	212	40	25,000	35,000
Young Women's Christian Ass'n	50x102.2	9	208	41	Exempt	Exempt
204 E. 77th St. Cp.	40x102.2	4	206	43	40,000	50,000
Fred J. Haug	50x102.2	3	202	144	30,000	40,000
Section 5, Volume 9, Block 1432—Between 2d and 3d Aves.; Between 77th and 78th Sts.—3d Ave., East Side, 77th to 78th St. N.E.C.						
1349 3d Ave., Inc.	21.5x74	3	1349	1	$40,000	$18,000
Her. Siefke et al.	20.6½x74	3	1351	2	27,000	30,000
John W. Siefke	20x74	3	1353	3	26,000	29,000
John W. Siefke et al.	20x74	3	1355	105	26,000	29,000
Adaline S. Connolly	20.3½x74	3	1357	4	26,000	29,000
Milton Schwartz, et al.	102 2x105	5	1363-5	45	225,000	265,000
S.E.C.						

Owner or Occupant	Size of Lot	Stories High	St. No.	Lot No.	Value of Real Estate Unimproved	Value of Real Estate with Improvements Thereon
77th St., North Side, 2d to 3d Ave.						
Baresheim Realty Corp.	21x102.2	5	201	104	$25,000	$50,000
205 E. 77th St. Cp.	20x102.2	5	203	5	[illegible]	65,000
206 E. 77th St. Cp.	21x102.2	5	205	6	20,000	65,000
John Millet	16.3x102.2	2	207	7	10,000	21,500
Bruno Kuhn	16 8x102.2	3	209	107	16,500	21,500
S. A. G. Vadas	16 8x102.2	3	211	8	16,500	21,500
Plenitude Rlty. Cp.	16 8x102.2	3	213	9	16,500	20,500
Plenitude Rlty. Cp.	16 8x102.2	3	215	109	16,500	21,500
Plenitude Rlty. Cp.	16 8x102.2	3	217	10	16,500	21,500
Emma C. Goetz	25x102.2	6	219	11	25,000	55,000
S. Fabian	25x102.2	4	221	12	25,000	31,000
B. Pfaesler	25x102.2	4½	223	13	25,000	45,000
George Whitney	25x102.2	3	225	14	25,000	31,000
23977 Cp.	25x102.2	1	233	15	25,000	10,000
241 E. 77th St. Rlty. Cp.	25x102.2	5	241	16	25,000	57,000
M. Van Handohr	25x102.2	5	243	17	25,000	[illegible]
E. Rolhols	25x102.2	4½	245	18	25,000	[illegible]
Farah Semel	26x102.2	5	247	19	[illegible]	10,000
L. A. Paarmann	26x102.2	5	249	20	25,000	13,000
251 E. 77th Corp.	25x100	5	251	120	25,000	13,000
3d Ave., West Side, 77th to 78th St. N.W.C.						
S. & L. Management Corp.	127.8x 60 Ir.	4	1481-9	21	$200,000	$255,000
78th St., South Side, 2d to 3d Ave. S.W.C.						
Herman Gluck	29.6x76.8	6	270	26	$60,000	$85,000
Delilind Rlty. Corp.	22 0x76 8	4½	268	27	30,000	60,000
F. Lahtinen	16.4½x76.8	3½	264	28	11,500	18,500
N. & D. Thursby	16 6x 76.8 Ir.	3½	262	128	11,500	18,500
260 E. 78th St. Rlty. Corp.	34 10½x 102 2 Ir.	6	260	29	25,000	85,000
Fest Realty Corp.	25x102.2	5	258	30	25,000	65,000
A. Da Rauu Mercer	25x102.2	4	252	31	25,000	31,000
B. Sedownick	18 9x102.2	4	250	32	14,500	[illegible]
B. Sedownick	18.9x102.2	4	248	33	14,500	45,000
Merkhlein Rlty. Cp.	37.6x102.2	4	246	34	37,500	115,000
Marklin Rlty. Cp.	25x102.2	4	240	35	25,000	33,000
Muriel Lemle	25x102.2	1	226-228	36	21,700	42,150
Mary Strult	26 8x102.2	6½	222-224	37	26,500	38,600
York Imp. Co.	40x102.2	5	220	38	41,000	69,000
York Imp. Co.	40x102.2	6	220	40	41,000	100,000
218 E. 78th St. Rlty. Cp.	13 4x102.2	3½	218	41	13,000	27,000
S. M. Kruschinsky	13 4x102.2	3½	216	141	13,000	36,000
K. L. Miller	13 4x102.2	3½	214	43	13,000	27,000
W. & C. Pike	13 4x102.2	3½	212	142	13,000	25,000
E. Morosini, Jr.	13 4x102.2	3½	210	45	13,000	22,000
F. M. & D. Leake	13 4x102.2	3½	208	44	13,000	22,000
Thos. P. Ashton	13 4x102.2	3½	206	144	11,000	21,000
Section 5, Volume 9, Block 1433—Between 2d and 3d Aves.; Between 78th and 79th Sts.—3d Ave., East Side, 78th to 79th St. N.E.C.						
Milt Schwartz et al.	102 2x166	..	1367	1	$731,000	$1,015,000
B. Schwartz	20 2x85	5	1381	45	31,000	43,000
B. Schwartz	40.8x85	5	1383-5	47	55,000	85,000
Unicorn Hldg. Cp.	20 4x85	5	1387	46	35,000	19,000
Elpelha Rlty. Cp.	21x85	5	1389	45	60,000	75,000
S.E.C.						
78th St., North Side, 2d to 3d Ave.						
B. & L. Hone	125x102.2	6	277-281	7	$119,000	$540,000
Rolo Rlty. Cp.	25x102.2	4	273	12	25,000	90,000
C. Beller	13 10x 102 2	3	233	13	13,500	23,500
Wm. J. Tape	13 10x 102 2	3	235	113	13,500	18,000
J. D. K. R. Llord	13 10x 102 3	3	237	14	13,500	21,500
C. & T. Kikuchu	13 10x 102 2	3	239	114	13,500	25,000
G. A. V. M. Zabriskie	13 10x 102 2	3	241	15	13,500	26,500
A. M. Dwyer	41 6x102.2	6	243	16	41,500	70,000
A. M. Dwyer	41 6x102.2	6	249	18	41,500	70,000
E. B. Allard	13 10x 102 2	3	251	19	13,270	19,200
A. J. N. San Fillippo	13 10x 102 2	3	257	119	12,000	20,500
G. R. L. A. Hill	13 10x 102.2	3	259	20	13,500	22,000
Sollna Sila, et al.	13 10x 102 2	3	261	21	13,500	19,500
216 E. 70th St., Inc.	13 10x 102 2	3	263	121	13,500	27,500
265 Realty, Inc.	41 6x82 2	6	265	22	40,000	65,000
271 E. 78th St. Cp.	43.2x82.2	6	271	24	61,000	90,000
N.W.C.						
3d Ave., West Side, 78th to 79th St.						
W. Kurz	20x83	4	1509	124	$21,500	$30,000
Cong. Shaarey Tefila	102 2x105	3	1515-17	127	Exempt	Exempt
S.W.C.						
79th St., South Side, 2d to 3d Ave.						
Emily Goldsmith	25x102.2	4	244	29	$16,000	$60,000
Emily Goldsmith	25x102.2	4	242	30	16,000	60,000
Clairdale Enlpr.	60 9x102.2	16	240	31	115,000	480,000
M. G. Rich	53.8x102.2	4	234	34	100,000	120,000
Pat'k Dooley	17 10x 102.2	4	228	135	32,000	19,000
Marie Szoo	17.11x 102.2	4	226	35	32,000	39,000
N. Y. Pub. Library	40x102.2	3½	224	36	Exempt	Exempt
Fred A. Jambee	20x102.2	3	220	135	30,000	41,000
219 E. 79th St. Rlty. Cp.	20x102.2	4	218	37	36,000	61,000
N. Y. Tel. Co.	100x102.2	5	216	40	Ass'd R.R. Corp. (A 22-181)	
Unicorn Hldg. Cp.	20x102.2	3	206	44	25,000	41,000
Unicorn Hldg. Cp.	20x102.2	4	204	145	16,000	16,000
Total Assessed Valuation, Section 5, Volume 9					[illegible]	[illegible]

EXEMPT PROPERTY.

Section 5, Volume 9.

Owner or Occupant	Size of Lot	Stories High	Block	Lot No.	Value of Real Estate Unimproved	Value of Real Estate with Improvements Thereon
R. P. Flower Miss. & Day Nursery	66x100.5	4	1414	12	$105,000	$115,000
Rectors, Wardens & Vestrymen of St. Thomas Church	20x100.5	3	1414	120	12,000	30,000
St. Thomas P. E. Chapel	60x100.5	1	1414	16	102,000	145,000
Trinity Baptist Ch.	50x100.5	3½	1415	29	155,000	325,000
St. Thomas Church	60x100.5		1414	35	13,500	18,000
H. M. Glees	25x100.5	5	1416	14	1,200	*1,800
P. & G. Rao	17x100.5	4½	1418	43	8,001	*6,000
J. H. Hodas	20x100.5	4	1416	106	3,300	*5,000
Church of Our Lady of Peace	17x100.5	3½	1416	120	20,000	40,000
Church of Our Lady of Peace, parson.	16 8x100.5	3	1417	16	20,000	40,000
Church of Our Lady of Peace, R. C.	60x100.5	1	1417	17	95,000	130,000
Manhattan Ear & Eye Hosp.	126x200.10	9	1413	8	475,000	1,875,000
Clara de Hirsch Home	126x100.2	6	1418	11	235,000	475,000
S. Sirenstein	25x100.5	5	1418	16	0	1,000
N. Y. Found. Hosp.	200.10x210		1423	1	1,100,000	4,000,000
Inst. Research Psych.	28x100.5	5	1424	37	19,000	120,000
Little Sis. of Poor	200x 200.10 Ir.	6	1425	8	675,000	800,000
U. S. of America	110x100	5	1426	12	170,000	295,000
Wm. P. Tanner	20x100.5	5	1425	17	0	*1,000

See last page for footnotes.

Owner or Occupant	Size of Lot	Stories High	St. No.	Lot No.	Value of Real Estate Unimproved	Value of Real Estate with Improvements Thereon
Retreat for Ladies – Homeless Girls	75x102.2	4	1426	6	113,000	145,000
Natl. Soc. of Colonial Dames in the State of N. Y.	41.6x102.6	4	1426	10	58,000	165,000
Marymount College	95.10x102.2	7	1426	12	150,000	745,000
St. Rose Settlement	18.6x102.2	3	1426	120	26,000	36,000
Church of St. John the Martyr	18.3x102.2	3½	1426	121	26,000	37,000
Church of St. John the Martyr	40.7 1.4x102.2	1	1426	27	89,000	135,000
Marymount College	18x102.2		1426	35	39,500	59,500
Marymount College	17x102.2		1426	135	37,500	54,500
St. Mary's Home for Working Girls	75x102.2	7	1427	13	180,000	265,000
Pub. Sch. No. 70	125x204.4	4	1430	8	950,000	3,300,000
Engine Co No 44	25x102.2	1	1430	10	25,000	35,000
Salvation Army	20x105	5	1430	68	12,000	17,000
Y W C A	60x102.2	9	1431	41	63,500	360,000
E. B. Allard	13x102.2	3	1433	19	230	*300
C. Lemle	25x102.2	6	1432	39	800	1,550
N. Y. C. Pub. Lib.	40x102.2	3½	1433	87	72,000	140,000
Cong. Shaarey Tefila	52x106		1433	127	240,000	425,000
A. J. N. San Filippo	13.10x102.2	1	1433	119	1,500	2,000
Total					$5,341,030	$18,830,650

State of New York, City of New York, County of New York ss.:

I, Michael B. Grennan, one of the Assessors of The City of New York, do depose and swear that the foregoing volume numbered 9, Section 5, is one of the following volumes: Section 5, Volumes 7, 8 and 9, which together contain a detailed statement of all the taxable property embraced within the district assigned to me by the President of the Tax Commission of The City of New York for assessment under his direction and entered in the Annual Record of the Assessed Valuation of Real Estate in the Borough of Manhattan, in the City of New York for the fiscal year July 1 1960 to June 30, 1961.

That I have personally examined each and every house building, lot, pier, and other taxable property within said district; that in said volumes are set down and given the description, the Street, the Section or Ward, Block and Lot and Map or identification numbers of said Real Estate embraced within such district, the sum for which, in my judgment, each separately assessed parcel of Real Estate would sell under ordinary circumstances if it were wholly unimproved; and separately stated, the sum for which the same parcel would sell under ordinary circumstances with the improvements, if any, thereon; also the name of the owner or occupant thereof, so far as the same is known; also any other information which the President of the Tax Commission required.

MICHAEL B. GRENNAN, Assessor.

Sworn to before me this 29th day of January, 1960.

JACOB MARKOWITZ, Justice of the Supreme Court of the State of New York.

Section 5, Volume 10, Block 1434—2d Ave., East Side, 1st Ave., West Side, 59th to 60th Sts.

Owner or Occupant	Size of Lot	Stories High	St. No.	Lot No.	Value Unimproved	Value with Improvements
The City of N. Y.	200.10x650	..	..	1	Exempt	Exempt

N.E.C.; S.E.C.; N.W.C.; S.W.C.

Section 5, Volume 10, Block 1435—2d Ave., East Side, 60th to 61st St.

N.E.C.

Owner or Occupant	Size of Lot	Stories High	St. No.	Lot No.	Value Unimproved	Value with Improvements
J. T. L. Rlty. Cp.	40x75	4	1142	1	$63,000	$125,000
1146 2d Ave. Corp	20x75	4	1144	102	23,000	60,000
Ken. V. Freeman	20x75	4	1146	3	46,500	110,000
1146 2d Ave. Corp.	20x75	4	1150	62	23,000	55,000
M. Greenberg	20x75	4	1152	161	23,000	33,000
Louis Frankenthaler	20x75	4	1154	61	23,000	33,000
J. J. Maffie	20x75	4	1156	60	23,000	30,000
1158 Second Av. Cp.	20.10x75	4	1158	49	35,000	50,000

S.E.C.

60th St., North Side, 2d to 1st Ave.

Owner or Occupant	Size of Lot	Stories High	St. No.	Lot No.	Value Unimproved	Value with Improvements
C. F. Welch et al.	50x100.5	4	305	5	$44,000	$80,000
Applehill Rlty. Cp.	25x100.5	4	307	6	20,000	40,000
G. Pollizzi	25x100.5	4	309	7	20,000	27,000
Applehill Rlty. Cp.	25x98	5	311	8	20,000	24,000
Applehill Rlty. Cp.	25x98	5	313	9	20,000	30,000
City of New York	125x200.10	7	315-25	10	Exempt	Exempt
S. Kolson, ano	125x200	..	325	18	125,000	128,000
Valentine Spielman	25x100.5	5	345	20	15,000	28,000
Valentine Spielman	25x100.5	5	347	21	15,000	38,000
Valentine Spielman	25x100.5	5	349	22	15,000	20,000

1st Ave., West Side, 60th to 61st St.

N.W.C.

Owner or Occupant	Size of Lot	Stories High	St. No.	Lot No.	Value Unimproved	Value with Improvements
V. Spielman	25.5x100	5	1097	23	$30,000	$48,000
V. Spielman	25x100	5	1099	24	20,000	32,000
V. Spielmon	25x100	5	1101	25	20,000	33,000
V. Spielman	25x100	5	1103	26	20,000	32,000
Milad Corp.	25x91	5	1105	27	19,000	42,000
Deltel, A & M.	25x91	5	1107	28	19,000	30,000
Biagio Pollizi	25x91	5	1109	29	19,000	30,000
J. Nazeani	25.5x91	5	1111	30	32,500	45,000

S.W.C.

61st St., South Side, 1st to 2d Ave.

Owner or Occupant	Size of Lot	Stories High	St. No.	Lot No.	Value Unimproved	Value with Improvements
H. Klein	28x100.5	5	340	31	$22,500	$23,000
S. Kramer	28x100.5	5	338	32	22,500	40,000
E. M. Yerkes	28x100.5	5	336	33	22,500	37,000
Rlty. Cont. Cp.	26.8x100.5	5	328	37	21,500	40,000
A. & J. Agazzi	26.8x100.5	5	326	38	21,500	45,000
322-4 E. 61st St. Cp.	26.8x100.5	5	324	39	21,500	35,000
322-4 E. 61st St. Cp.	26.8x100.5	5	322	40	21,500	35,000
306 E. 61st Cp.	110.6x102.10 Ir.	7	318-306	44	96,500	325,000
Isidore Kandel	25x100.5	5	304	48	20,000	65,000
Air Van Storage	25x100.5	5	302	149	20,000	43,000

Section 5, Volume 10, Block 1436—2d Ave., East Side, 61st to 62d St.

N.E.C.

Owner or Occupant	Size of Lot	Stories High	St. No.	Lot No.	Value Unimproved	Value with Improvements
P. Doelger, Inc.	50.5x75	5	1162	1	$75,000	$115,000
Day & Meyer & Murray & Young, Inc.	75x100 Ir.	14	1166	8	128,500	565,000
Catarina Matta	25x79.7	4	1174	61	25,500	27,100
M. Americana	50x89.6	4	1178	49	84,000	100,000

S.E.C.

61st St., North Side, 2d to 1st Ave.

Owner or Occupant	Size of Lot	Stories High	St. No.	Lot No.	Value Unimproved	Value with Improvements
Sutton Place Warehouses, Inc.	49.6x125.5	10	305-307	5	$48,000	$140,000
A. Agazzi et al	25x100.5	5	309	7	20,000	38,000
A. Agazzi et al	25x100.5	5	311	8	20,000	38,000
Harmor Rlty. Co., Inc.	25x100.5	5	313	9	20,000	24,000
City of New York	75x200.10 Ir.	7	315	10	Exempt	Exempt
Ch. of Our Lady of Perpetual Help	172.2x200.10 Ir.	5	323	13	Exempt	Exempt
Clothes of Distinction	23x100.5	5	345	19	17,000	50,000
C. T. S. Rlty. Cp.	23x100.5	5	347	20	17,000	41,000
C. T. S. Rlty. Cp.	23x100.5	5	349	22	17,000	41,000
C. D. C. Furniture Cp.	49.4x125 Ir.	5	351-353	122	40,000	130,000

1st Ave., West Side, 61st to 62d St.

N.W.C.

Owner or Occupant	Size of Lot	Stories High	St. No.	Lot No.	Value Unimproved	Value with Improvements
C. T. S. Rlty. Cp.	20x60	5	1113	23	$18,500	$55,000
M. Diluvio	20x60	4	1115	24	12,000	16,500
M. Moskowitz, Inc.	40x70	4	1119	25	25,000	35,000
J. Ellell	45x70	5	1121	28	29,000	75,000
W. Brown	75.10x162.1 Ir.	5	1125	30	143,000	235,000

S.W.C.

62d St., South Side, 1st to 2d Ave.

Owner or Occupant	Size of Lot	Stories High	St. No.	Lot No.	Value Unimproved	Value with Improvements
J. Camisa	27.4½x100.5 Ir.	6	348	33	$21,500	$65,000
J. Camisa	27x100	6	346	34	21,500	65,000
J. Camisa	27x100	6	344	35	21,500	65,000
Sinne Rlty. Cp.	27x100	6	342	36	21,500	67,000
Sinne Rlty. Cp.	27.4½x100	.	340	37	21,500	67,000
318 E. 62 St. Cp.	20x100.5	5	318	44	16,000	65,000
B. J. Frost, et al.	25x100.5	5	316	45	20,000	38,000
D. & S. Stern	25x100.5	5	314	46	20,000	55,000
Nantex Rlty	60x75.6	6	301-08	47	41,500	85,000

Section 5, Volume 10, Block 1437—2d Ave., East Side, 62d to 63d St.

N.E.C.

Owner or Occupant	Size of Lot	Stories High	St. No.	Lot No.	Value Unimproved	Value with Improvements
Jackson Prop.	100x118	4	1180	1	$190,000	$1,600,000
D. M. Brams	100.5x100	1	1190	49	225,000	235,000

S.E.C.

63d St., North Side, 2d to 1st Ave.

Owner or Occupant	Size of Lot	Stories High	St. No.	Lot No.	Value Unimproved	Value with Improvements
S. A. Lane	117x100.5	5	315-21	7	$113,000	$175,000
City of New York	51x200.10	V	..	10	Exempt	Exempt
Karen Horny Clinic, Inc.	34x100.5	4	329-331	12	Exempt	Exempt
Missionary Soc'y of Most Holy Redeemer	34x100.5	3	335	14	Exempt	Exempt
R. C. Ch. Lady Perpetual Help	34x100.5	1	337	15	Exempt	Exempt
Lip. Schnurmacher	34x100.5	4	341	17	27,000	75,000
H. C. Suhrke	17x100.5	3	345	18	13,500	25,000
A. R. Duffy	17x100.5	3	347	118	13,500	35,000
M. Boccini	17x100.5	3	349	19	13,500	30,000
Victor Fortune	17x100.5	3	351	20	13,500	17,000
353 E. 62d St. Cp.	16x100.5	4	353	120	13,000	32,000
W. H. Osborn ano.	16x100.5	3	355	21	13,000	28,000
C. Merlin, ano.	16x100.5	3	357	121	13,000	17,000
5th Ave. Presby. Ch	16x100.5	1	359	22	Exempt	Exempt
John Courtney	16x68.5	4	365	123	8,500	16,000
42d St. & Prospect Pl.	16x68.5	3	367	24	8,500	15,500
Thomas M. Farley	16x68.5	4	369	124	8,500	18,500
M. Counes	16x68.5	1	371	25	22,000	40,000

N.W.C.

1st Ave., West Side, 62d to 63d St.

Owner or Occupant	Size of Lot	Stories High	St. No.	Lot No.	Value Unimproved	Value with Improvements
S. J. S. Ledman	32x64	5	1135-37	26	$25,000	$35,000
L. A. Arnlen	60x80	5	1143	27	45,000	100,000
Walt Whitman Sch.	25x125 Ir.	5	1147	29	Exempt	Exempt
R. Ullman	25.5x80	5	1149	30	33,000	105,000

S.W.C.

63d St., South Side, 1st to 2d Ave.

Owner or Occupant	Size of Lot	Stories High	St. No.	Lot No.	Value Unimproved	Value with Improvements
340 E. 63d St. Corp.	75x100.5	5	340	33	$82,500	$240,000
63d St. Bldg. Cp.	175x100.5 Ir.	6	322-31	41	192,500	820,000
City of New York	25x100.5	..	..	48	Exempt	Exempt
B. De Rothschild	75x100.5	3	316	45	82,500	90,000

Section 5, Volume 10, Block 1438—Between 2d and 1st Aves.; Between 63d and 64th Sts.—2d Ave., East Side, 63d to 64th St.

N.E.C.

Owner or Occupant	Size of Lot	Stories High	St. No.	Lot No.	Value Unimproved	Value with Improvements
Ruffy Corp.	100.5x100	16	1202	1	$190,000	$1,800,000
Peter Curren	50x125 Ir.	1	1210	51	110,000	120,000
U. S. Relief Parcel SVC	60.5x100	3	1218	49	108,000	150,000

S.E.C.

63d St., North Side, 2d to 1st Ave.

Owner or Occupant	Size of Lot	Stories High	St. No.	Lot No.	Value Unimproved	Value with Improvements
307 E. 63d St. Rlty. Corp.	116x100.5	17	305	5	$127,000	$1,600,000
Con. Edison	..	..	..	10	Ass'd RE Corp. (A356-103)	
Dominican Convent	100x100.5	5	329	14	Exempt	Exempt
Kali Realty Co.	75x100.5	1	337-41	20	82,500	95,000
A. B. Cox	25x100.5	2	343	21	25,000	25,500
A. B. Cox	25x100.5	2	345	22	25,000	25,500

1st Ave., West Side, 63d to 64th St.

N.W.C.

Owner or Occupant	Size of Lot	Stories High	St. No.	Lot No.	Value Unimproved	Value with Improvements
H. B. & B. C. Cannon	75.5x100	2	1153-1157	23	$116,000	$145,000
A. B. Cox	75x100	2	1159-1163	26	99,000	115,000
Christina Boardman	50.5x100	1	1165	29	76,000	80,000

S.W.C.

64th St., South Side, 1st to 2d Ave.

Owner or Occupant	Size of Lot	Stories High	St. No.	Lot No.	Value Unimproved	Value with Improvements
A. B. Cox	25x100.5	2	350	31	$25,000	$35,000
A. B. Cox	50x100.5	1	339	32	55,000	56,000
A. B. Cox	25x100.5	3	336	34	25,000	26,000
Corcoran, Fitzgerald & Co	100x100.5	4	310-304	41	110,000	275,000

Section 5, Volume 10, Block 1439—2d Ave., East Side, 64th to 65th St.

N.E.C.

Owner or Occupant	Size of Lot	Stories High	St. No.	Lot No.	Value Unimproved	Value with Improvements
Furman Wolfson Co.	25.5x100	5	1222	1	$57,000	$58,000
Furman Wolfson Co.	25.5x100	V		2	37,500	37,500
S. Cinquini	25x100	4	1226	3	37,600	48,000
D. D. A. Rlty. Cp.	63x100.1	6	1228	4	102,000	150,000
Barel Rlty. Corp.	18.4½x64 Ir.	1	1234	61	20,000	45,000

N.&S.W.C.

Owner or Occupant	Size of Lot	Stories High	St. No.	Lot No.	Value Unimproved	Value with Improvements
A. Block	25x64 Ir.	4	1236	60	28,500	17,000
John Skelly	20x64 Ir.	4	1238	49	34,500	35,000

S.E.C.

64th St., North Side, 2d to 1st Ave.

Owner or Occupant	Size of Lot	Stories High	St. No.	Lot No.	Value Unimproved	Value with Improvements
Wilbeth Rlty.	100x200.10 Ir.			5	$165,000	$165,000
Wilbeth Rlty.	125x106 Ir.	2	317	9	185,000	340,000
Sloane Ests., Inc.	125x100.5	2	327	14	109,000	200,000
Ruth P. Pinchot	100x100.5	5	337	18	88,000	290,000

1st Ave., West Side, 64th to 65th St.

N.W.C.

Owner or Occupant	Size of Lot	Stories High	St. No.	Lot No.	Value Unimproved	Value with Improvements
Shul Rela Rlty. Co.	50.5x100	1	1187	23	$76,000	$100,000
Cotswold Rlty. Cp.	25x100	5	1189	25	30,000	32,000
Cotswold Rlty. Cp.	25x100	5	1191	26	30,000	32,000
Cotswold Rlty.	25x90	5	1193	27	29,000	31,000
Cotswold Rlty. Cp.	25x90	5	1195	28	29,000	31,000
Cotswold Rlty. Cp.	25x90	5	1197	29	29,000	31,000
Cotswold Rlty. Cp.	25.5x90	5	1199	30	45,500	75,000

S.W.C.

65th St., South Side, 1st to 2d Ave.

Owner or Occupant	Size of Lot	Stories High	St. No.	Lot No.	Value Unimproved	Value with Improvements
Mary Giaimo	27x100.5	5	350	31	$27,000	$40,000
M. Giaimo	27x100.5	5	348	32	27,000	40,000
M. Giaimo	27x100.5	5	346	33	27,000	40,000
M. Giamo	27x100.5	5	344	34	27,000	40,000
Thorntin Bldg. Co.	27x100.5	5	342	35	27,000	55,000
338 E. 65th St., Inc.	37.6x100.5	5	338	36	37,500	70,000
334 E. 65th St. Corp	37.6x100.5	5	334	37	37,500	67,000
Andrew Sleven Rlty.	37.6x100.5	6	330	39	37,500	67,000
Laddie Rltys., Inc.	37.6x100.5	5	326	40	37,500	61,000
312-14 E. 65th St. Co.	37.6x91.8½ Ir.	6	314-312	48	34,000	56,000
J. Davenport	86x79 Ir.	3	304	148	31,000	58,000

Section 5, Volume 10, Block 1440—2d Ave., East Side, 65th to 66th St.

N.E.C.

Owner or Occupant	Size of Lot	Stories High	St. No.	Lot No.	Value Unimproved	Value with Improvements
N. Y. Life Ins. Co.	60.5x90	2	1242-44	1	$120,000	$400,000
N. Y. Life Ins. Co.	72.6x33 Ir.	1	1246-50	3	66,500	140,000
N. Y. Life Ins. Co.	28x79.6	1	1252-54	51	146,000	400,000
N. Y. Life Ins. Co.	50x79.6	1	1256-58	49	101,000	220,000

S.E.C.

65th St., North Side, 2d to 1st Ave.

Owner or Occupant	Size of Lot	Stories High	St. No.	Lot No.	Value Unimproved	Value with Improvements
Amelia M. Michel	25x100.5	5	307	5	$25,000	$28,000
Amelia M. Michel	25x100.5	5	309	6	25,000	28,000
Alban J. Joulpie	25x100.5	5	311	7	25,000	39,000
Maud Gitter	25x100.5	5	315	8	25,000	35,000
Carrie Komito & ano.	25x100.5	6	317	9	25,000	26,000
Carrie Komito & ano.	25x100.5	5	319	10	25,000	26,000
Carrie Komito & ano.	25x100.5	4	321	11	25,000	27,000
S. Nitzberg et al.	20x100.5	4	323	12	20,000	37,000
J. Ennis & Co.	20x100.5	4	325	13	20,000	47,000
Memorial Hos. Canc.	20x100.5	4	327	113	Exempt	Exempt
R. G. A. B. Conroy	20x100.5	3	329	14	*17,800	22,600
R. Prigent	20x100.5	4	331	15	20,000	40,000
333 E. 65th St. Cp.	16.8x100.5	3	333	16	16,500	37,000
Model Rlty. Corp.	33.4x100.5	6	335	17	33,000	48,000
John Keeling	25x100.5	5	339	18	25,000	28,000
F. Giaimo	27x100.5	5	341	19	27,000	40,000
F. Giaimo	27x100.5	5	343	20	27,000	40,000
M. Balulian et al.	27x100.5	5	345	21	27,000	40,000
R. N. Glenn	27x100.5	5	347	22	27,000	40,000

1st Ave., West Side, 65th to 66th St.

N.W.C.

Owner or Occupant	Size of Lot	Stories High	St. No.	Lot No.	Value Unimproved	Value with Improvements
Bering Assocs.	25.5x92	5	1205	23	$42,500	$55,000
Bering Assocs.	25x92	5	1207	24	28,500	40,000
Bering Assocs.	25x92	5	1209	25	28,500	40,000
Bering Assocs.	25x92	5	1211	26	28,500	40,000
Bering Assocs.	38.6x100	4	1215	27	44,000	125,000
Matfirm, Inc.	61.11x100	6	1219	30	101,000	165,000

S.W.C.

66th St., South Side, 1st to 2d Ave.

Owner or Occupant	Size of Lot	Stories High	St. No.	Lot No.	Value Unimproved	Value with Improvements
Hannah Friedman	50x100.5	6	352	31	$55,000	$110,000
Collins Prop., Inc.	124.8x100.5	6	342	33	137,500	375,000
Edna Goodman	25.4x100.5	4	332	38	25,000	62,000
M. Glassberg	33.4x100.5	6	330	39	33,000	60,000
Max Friedman et al.	41.8x100.5	6	326	41	41,500	62,000
C. Komito, et al.	25x100.5	4	322	42	25,000	26,000
Ch. of St. John of Nepomuk	18.9x100.5	4	320	43	Exempt	Exempt
Adolph Engelman	18.9x100.5	4	318	44	18,500	32,000
W. E. Buchlenkirch	18.9x100.5	4	316	144	18,500	54,000
H. A. Buchlenkirch	37.6x100.5	5	314	45	37,500	65,000
W. Buchlenkirch	37.6x100.5	5	310	47	37,500	65,000
Wm. B. Buchlenkirch	18.9x100.5	5	306	49	18,500	33,000

Section 5, Volume 10, Block 1441—2d Ave., East Side, 66th to 67th St.

N.E.C.

Owner or Occupant	Size of Lot	Stories High	St. No.	Lot No.	Value Unimproved	Value with Improvements
H. Toffel et al.	200.10x100	..	301	1	$475,000	$3,100,000

300 E. 67th St.

S.E.C.

66th St., North Side, 2d to 1st Ave.

Owner or Occupant	Size of Lot	Stories High	St. No.	Lot No.	Value Unimproved	Value with Improvements
Inter City Investors	75x100	5	321	14	$82,000	$300,000
Walber Rlty. Cp.	25x100.5	5	327	17	25,000	32,000
Walber Rlty. Cp.	25x100.5	5	329	18	25,000	32,000
Walber Rlty. Cp.	25x100.5	5	331	19	25,000	32,000
Walber Rlty. Cp.	25x100.5	5	333	20	25,000	32,000
Walber Rlty. Cp.	37.6x100.5	6	335-337	21	37,500	60,000
Walber Rlty. Cp.	37.6x100.5	6	339	22	37,500	60,000

1st Ave., West Side, 66th to 67th St.

N.W.C.

Owner or Occupant	Size of Lot	Stories High	St. No.	Lot No.	Value Unimproved	Value with Improvements
1225 1st Ave. Corp.	50x75	6	1227	23	$64,000	$100,000
Ruth Johnson	50.5x75	6	1229	25	60,000	75,000
Ruth Johnson	50.5x75	6	1233	27	60,000	75,000
John Born	50x75	6	1237	30	64,000	100,000

S.W.C.

67th St., South Side, 1st to 2d Ave.

Owner or Occupant	Size of Lot	Stories High	St. No.	Lot No.	Value Unimproved	Value with Improvements
346-48 E. 67th St. Corp.	37.6x100.5	6	346-48	31	$37,500	$57,000
342-44 E. 67th St. Corp.	37.6x100.5	6	342-44	32	37,500	57,000
John Born	41.8x100.5	6	338	33	41,500	67,000
John Ernst	41.8x100.5	6	336	35	41,500	67,000
John Ernst	41.8x100.5	5	332-34	37	41,500	67,000
City of N. Y. (Pub. Library)	50x100.5	6	328-330	38	Exempt	Exempt
N. Y. Trade School	225x200.10	3	326	40	Exempt	Exempt

Section 5, Volume 10, Block 1442—2d Ave., East Side, 67th to 68th St.

N.E.C.

Owner or Occupant	Size of Lot	Stories High	St. No.	Lot No.	Value Unimproved	Value with Improvements
City of New York	200.10x250	6	1276	1	Exempt	Exempt

S.E.C.

67th St., North Side, 2d to 1st Ave.

Owner or Occupant	Size of Lot	Stories High	St. No.	Lot No.	Value Unimproved	Value with Improvements
City of New York	300x200.10	V	..	15	Exempt	Exempt

Section 5, Volume 10, Block 1443—2d Ave., East Side, 68th to 69th St.

N.E.C.

Owner or Occupant	Size of Lot	Stories High	St. No.	Lot No.	Value Unimproved	Value with Improvements
68th St. Co.	123.6x250	16	1296	1	$460,000	$2,650,000
1306 2nd Ave. Cp.	28.6x75	4	1306	51	32,000	31,000
Rud. E. Kestler	23.6x75	4	1308	50	32,000	34,000
Emma Schwartz	20.4x75	4	1310	49	33,000	40,000

S.E.C.

68th St., North Side, 2d to 1st Ave.

Owner or Occupant	Size of Lot	Stories High	St. No.	Lot No.	Value Unimproved	Value with Improvements
333 E. 68 St. Corp.	150x123.6	15	333	11	$165,000	$565,000
Memorial Hospital	75x123.6	5	345	17	80,000	260,000
E. 68th St. Reformed Church	54.8x123.6	1	351	20	Exempt	Exempt
E. 68th St. Reformed Church	20.4x123.6	3	355	22	Exempt	Exempt
Stuart Craig	25x98.9	5	357	122	22,600	67,000

S.E.C.

1st Ave., West Side, 68th to 69th St.

N.W.C.

Owner or Occupant	Size of Lot	Stories High	St. No.	Lot No.	Value Unimproved	Value with Improvements
5 E. 81st St. Rlty. Cp.	25x75	5	1265	23	$34,000	$52,000
A. Van Camp & ano.	24.7x75	5	1267	24	23,000	40,000
1269 First Rlty. Cp.	24.7x75	5	1269	25	23,000	30,000
J. Kranik	24.7x75	5	1271	26	23,000	30,000
1273 1st Ave. Cp.	24.9x100	5	1273	27	30,000	40,000
69th & 1st Cp.	75x75	5	1279	30	93,000	165,000

S.W.C.

69th St., South Side, 1st to 2d Ave.

Owner or Occupant	Size of Lot	Stories High	St. No.	Lot No.	Value Unimproved	Value with Improvements
L. & D. Seltzer	16.8x77.4	2B	368	129	$13,400	*$25,000
Saml. Weinberg	16.8x77.4	2B	366	130	14,500	25,000
H. Axelrod	16.8x77.4	2	364	31	14,500	40,000
Rachel Rosenberg	16.8x77.4	2	362	32	14,500	35,000
G. E. C. Strom	16.8x77.4	3	360	132	14,500	35,000
358 E. 69th St. Cp.	16.8x77.4	2B	358	33	14,500	27,000
T. C. Whitman	16.8x77.4	2B	356	34	14,500	23,000
Cath. Breen	16.8x77.4	2B	354	134	14,500	23,000
R. J. Lewine	16.8x77.4	2	352	35	14,500	23,000
S. Kyle	16.8x77.4	3	350	36	11,500	21,000
1st Magyar Ref. Ch. in N. Y. City	33.4x77.4	1	346	37	Exempt	Exempt
1st Magyar Ref. Ch. in N. Y. C. Parsonage	16.8x77.4	3B	344	38	Exempt	Exempt
Dominican Sisters of the Sick Poor	16.8x77.4	3	342	138	14,500	40,000
M. E. Keller	16.8x77.4	3	340	39	14,500	24,000
J. M. Robeson	16.8x77.4	3	338	40	14,500	24,000
C. & A. Schreiner	16.8x77.4	3	336	140	14,500	24,000
I. Compton	16.8x77.4	3B	334	41	14,500	32,000
Martha Doptoglow	16.8x77.4	3	332	42	14,500	24,000
Berthe Kessler	16.8x77.4	3	330	142	14,500	24,000
Julia Csapp	16.8x77.4	3B	328	43	14,500	24,000
H. M. Smith	16.8x77.4	3	326	44	14,500	24,000
W. A. Vesely	16.8x77.4	3	324	144	14,500	40,000
R. Zeiller	16.8x77.4	3B	322	45	14,500	24,000
H. & S. Robinson	16.8x77.4	3B	320	46	14,500	24,000
Iva Peper	16.8x77.4	4	318	146	14,500	30,000
A. S. Senfer	16.8x77.4	3	316	47	14,500	24,000

See last page for footnotes.

Owner or Occupant	Size of Lot	Stories High	St. No.	Lot No.	Value of Real Estate Unimproved	Value of Real Estate with Improvements Thereon
Wm. A. Carlson	16.5x77.4	2B	314	48	14,500	24,000
..on Janie	16.5x77.4	3B	312	148	11,500	21,000
418 E. 63 St. Corp.	16.5x77.4	3B	310	149	14,500	21,000

Section 5, Volume 10, Block 1444—2d Ave., East Side, 69th to 70th St.

N.E.C.

E. 69th St. Apts.	25.5x74	5	1312	1	$30,000	$57,000
E. 69th St. Apts.	25x74	5	1314	2	33,000	36,000
E. 69th St. Apts.	25x74	5	1316	3	33,000	36,000
E. 69th St. Apts.	25x74	5	1318	1	33,000	36,000
E. 69th St. Apts.	25x74	5	1320	12	33,000	31,000
Hugo Tecnger	25x74	5	1322	51	33,000	65,000
Consolidated Housing	25x74	5	1324	50	33,000	31,000
Marna Bldg. Cp.	25.5x74	5	1326	40	50,000	70,000

S.E.C.

69th St., North Side, 2d to 1st Ave.

E. 69th St. Apts.	26x100.5	5	303	101	$26,000	$36,000
E. 69th St. Apts.	25x100.5	5	305	5	25,000	31,000
E. 69th St. Apts.	25x100.5	5	307	6	25,000	31,000
Sal-Asaro et al.	26x100.5	5	309	7	26,000	40,000
315 E. 69th St. Cp.	25x100.5	5	311	8	25,000	25,000
315 E. 69th St. Cp.	25x100.5	5	315	9	25,000	25,000
315 E. 69th St. Cp.	17x100.5	5	316	10	17,000	17,000
315 E. 69th St. Cp.	27x100.5	V	..	11	27,000	27,000
315 E. 87th St. Cp.	27x100.5	4		12	27,000	27,000
523 E. 87th St. Cp.	64x100.5	4	321	13	69,500	255,000
333 E. 69th St. Cp.	160x100		325	15	165,000	165,000
S. P. Gray	25x100.5	4	337	21	25,000	35,000
S. P. Gray	25.10x100.5	4	339	23	26,000	29,000

1st Ave., West Side, 69th to 70th St.

N.W.C.

1285 Cp	20.3x99.2	4	1285	23	$36,000	$37,000
1285 Cp	25.8½x99.2	4	1287	24	33,000	33,000
L. Russack	26.8½x99.2	4	1289	25	32,500	35,100
L. Russack	26.8½x99.2	4	1291	26	32,500	35,000
Chem. Bk. Tr. Co., Trustee	25x77	4	1293	27	26,000	38,000
Bernard Weil	25x77	4	1295	28	26,000	27,000
B. Kotil	25x77	4	1297	29	26,000	39,000
Sey. M. Zambrosky	25.5x27	4	1299	30	39,000	11,000

S.W.C.

70th St., South Side, 1st to 2d Ave.

H. Silber et al.	25x100.5	1	335	130	$28,000	$70,000
Harberl Assoc., Inc.	139x100.5	4	336	31	153,000	690,000
W. H. & A. S. Duncan	25x100.5	4	326	36	25,000	55,000
W. H. & A. S. Duncan	25x100.5	4	324	37	25,000	65,000
W. H. & A. S. Duncan	25x100.5	4	322	38	25,000	53,000
W. H. & A. S. Duncan	25x100.5	4	320	39	25,000	55,000
J. Levine	25x100.5	5	318	40	25,000	38,000
J. Levine	25x100.5	5	316	41	25,000	39,000
Slovensky Sokol, Inc.	25x100.5	5	314	42	25,000	52,000
United Rlty. Fund	157x100.5	3	312	43	172,000	1,600,000

Section 5, Volume 10, Block 1445—2d Ave., East Side, 70th to 71st St.

N.E.C.

Monroel Rlty. Cp.	25.6x74	5	1328	1	$30,000	$31,000
Monroel Rlty. Cp.	25x77	5	1330	2	33,500	34,500
Monroel Rlty. Cp.	25x74	5	1332	3	33,500	31,500
Monroel Rlty. Cp.	25x74	5	1334	4	33,500	31,500
Monroel Rlty. Cp.	25.1½x100	5	1336	52	40,000	41,000
Monroel Rlty. Cp.	25.1½x74	5	1338	51	31,500	34,500
Monroel Rlty. Cp.	25.1½x71	5	1340	50	33,500	31,500
Monroel Rlty. Cp.	25x1½x74	5	1342	49	50,000	56,500

S.E.C.

70th St., North Side, 2d to 1st Ave.

Monroel Rlty. Cp.	26x100.5	5	303	101	$26,000	$29,000
York Hill Prop., Inc.	25x100.5	5	305	5	26,000	45,000
Z. Sourlan	25x100.5	5	307	6	26,000	30,000
315 E. 70th St. Cp	175x100.5	5	309	7	192,500	P192,500
Lenox Hill Neighborhood Assn.	150x100.5	6	331-21	14	Exempt	Exempt
Mfg. Tr. Co.	25.3x100.5	6	333	20	25,000	39,000
Mfg. Tr. Co.	24.9x100.5	6	335	21	25,000	39,000

1st Ave., West Side, 70th to 71st St.

N.W.C.

United Nations Sch.	100.5x125	5	1305-11	23	$182,000	$225,000
E. Pilnacek	25x75	4	1315	27	25,000	29,000
A. Mason	25x75	4	1317	28	25,000	29,000
Cyrill Masek	25.1x75	4	1319	29	25,000	28,000
Max Frank	25.4x75	4	1321	30	38,000	42,000

S.W.C.

71st St., South Side, 1st to 2d Ave.

G. Saklor	25x100.5	2	340	130	$25,000	$18,000
Nole Beleles	75x100.5	5	335	31	82,500	95,000
H. R. Rlty. Corp.	25x100.5	5	332	34	25,000	60,000
Lenox Hill Devel. Corp.	125x100.5	6	330	38	137,500	385,000
Second Manhat. Cp.	160x100.5	6	320	40	165,000	690,000
R. Hartman	25x100.5	5	308	46	25,000	40,000
A. & J. Kocl	25x100.5	5	306	47	25,000	33,000
Monroel Rlty. Cp.	25x100.5	5	304	48	25,000	26,000
Monroel Rlty. Cp.	26x73.3½	5	302	115	22,000	25,500

Section 5, Volume 10, Block 1446—2d Ave., East Side, 71st to 72d St.

N.E.C.

Jos. Reichsfeld	27.2x75	4	1352	1	$52,000	$39,000
Ferl Rlty. Cp.	25x73	4	1354	2	33,500	36,000
Ferl Rlty. Cp.	25x74	4	1353	3	33,500	36,000
Domax Rlty. Cp.	25x75	4	1358	4	33,500	40,000
Salamone Ests. Cp.	31.8x100 lr.	5	1390	52	60,000	65,000
Besro Bldg. Cp.	16.1x60 lr.	4	1390½	151	20,000	35,000

71st St., North Side, 2d to 1st Ave.

A. D. W. Rlty. Cp.	100x102.2	6	303-9	5	$110,000	$190,000
Diplomat Apts.	25x102.2	5	311	8	25,000	35,000
Diplomat Apts.	25x102.2	5	313	9	25,000	10,100
Diplomat Apts.	25x102.2	5	315	10	25,000	25,000
Diplomat Apts.	25x102.2	5	317	11	25,100	33,000
Preston Rlty.	60x102.2	..	319	12	53,000	160,000
Luck Operating Co.	125x102.2	6	323	14	137,500	375,000
Crystal Hall Inc.	33.4x102.2	6	357	19	33,500	31,000
Crystal Hall, Inc.	33.4x102.6	6	359	20	33,500	31,000
Crystal Hall, Inc.	33.1x102.2	6	361	22	33,500	31,000

1st Ave., West Side, 71st to 72d St.

N.W.C.

Crystal Hall, Inc.	51.2x100	6	1325	23	$34,000	$35,000
Crystal Hall, Inc.	25.6x100	6	1329-1331	25	33,000	33,500
Crystal Hall, Inc.	25.6x100	6	1333-1335	26	33,000	33,500
Crystal Hall, Inc.	25.6x100	6	1337	27	33,000	33,500
Crystal Hall, Inc.	25.6x100	6	1339	28	33,000	33,500
Crystal Hall, Inc.	51.2x100	6	1341	30	91,000	95,000

S.W.C.

72d St., South Side, 1st to 2d Ave.

Crystal Hall, Inc.	33.4x102.2	6	360	31	$53,000	$54,000
Crystal Hall, Inc.	33.4x102.2	6	338	33	53,000	54,000
Crystal Hall, Inc.	33.4x102.2	6	336	34	53,000	61,000
L. M. K. Enterprise Inc.	50x102.2	2	350	35	58,000	95,000
Antonio Dvorag	16.8x102.2	4	344	37	23,000	28,000
342 E. 72d St. Cp.	53.4x102.2	15	334	38	146,000	600,000
L. Fondilles	16.8x102.2	4	332	41	23,000	27,000

J. Hoza Belcamp	16.5x102.2	4	330	141	23,000	10,000
72d St. East Cp.	116.5x102.2	13	316	42	230,000	920,000
C. & B. P. J. Homes Rlty. Corp.	18.9x102.2	3	314	47	23,000	[illegible]
Frances Fuchs	38.4x102.2	3	310	48	63,000	50,000
308 E. 72d St. Cp.	20x70	3	308	19	23,500	[illegible]
P. Du Bois	20x70	4	306	149	23,000	[illegible]
P. Doelger	20x53.11	4	304	60	20,000	23,000
P. Doelger	20x53.11 lr.	3	302	150	30,500	23,000
Acaur Realty, Inc.	20x34.5	5	300	51	30,500	13,000

S.E.C.

Section 5, Volume 10, Block 1447—72d St., North Side, 2d to 1st Ave.

P. Doelger Brew. Co.	204 tx 100 lr.	17	301	1	$40,000	$2,350,000
Sl Rlty. Inc.	115x102.2	16	311	8	227,000	810,000
72nd St. Prop. Inc.	100x204.4 lr.	4	315	9	325,000	2,100,000
325 E. 72d St. Corp.	100x102.2	14	323	13	199,000	[illegible]
345 E. 72d St. Corp.	25x102.2	4	345	17	41,500	16,000
Theosophy Co.	25x102.2	4	347	19	Exempt	Exempt
315 E. 72d St. Cp.	25x102.2	4	349	19	39,500	10,000
343 E. 72d St. Cp.	25x102.2	4	351	21	39,500	10,000
315 E. 72d St. Cp.	25x102.2	4	353	21	39,500	10,000
Security Oper. Cp.	25x102.2	4	355	22	41,500	16,000

1st Ave., West Side, 72d to 73d St.

N.W.C.

Security Oper. Cp.	18.2x82	5	1345	23	$90,000	$120,000
Security Oper. Cp.	27x82	5	1349	25	31,500	[illegible]
Jacob Rosmer	27x82	5	1351	26	31,500	32,500
4th Federal Savgs.	61.2x100	2	1353	27	73,000	190,000
Woodeam Associate Inc.	25.6x100	1	1361	29	33,000	36,000
1359 1st Ave. Cp.	25.3x100	4	1359	30	49,000	50,000

S.W.C.

73d St., South Side, 1st to 2d Ave.

Leyton Apts.	50x102.2	5	338	31	$53,000	$160,000
Slovak Comm. House	25x102.2	5	331	33	24,000	19,000
210 Central Pk. So., Inc.	25x102.2	5	332	34	21,000	27,000
Rose Roseman	25x102.2	5	330	35	24,000	40,000
Frank Seventy Cp.	25x102.2	5	328	36	24,000	51,000
Frank Seventy Cp.	25x102.2	5	326	37	24,000	51,000
Pauline Engel	25x102.2	5	324	38	24,000	50,000
Abram Golub	25x102.2	5	322	39	21,000	42,000
P. H. Heepe	20x102.2	5	320	40	24,000	43,000
73d St. Cp.	25x102.2	V		41	34,000	36,000
G. Goldbaum	25x102.2	4	308	46	21,000	70,000
P. Doelger Rlty. Co.	25x100.2	V		47	21,000	21,500
Broojean Rlty. Cp.	25x102.2	4	304	48	21,000	21,500

Section 5, Volume 10, Block 1448—2d Ave., East Side, 73d to 74th St.

N.E.C.

Henthel Rlty. Cp.	51.1x100	4	1404	1	$97,000	$110,000
H. C. Bohack Co.	51.1x100 lr.	1	1408	3	200,000	200,000
Ida Fortgang	25.6x100	5	1412	53	32,500	33,000
Ida Fortgang	25.6x100	5	1414	51	22,500	24,000
Hilcourt Rlty. Corp.	11.2x60	4	1414½	151	8,000	13,000
G. Wildman	20x60	4	1416	50	16,500	20,000
Blank S.	20x60	4	1418	49	23,600	30,000

S.E.C.

73d St., North Side, 2d to 1st Ave.

Primrose Park, Inc.	25x102.2	4	311	9	$21,000	$58,000
Primrose Park, Inc.	25x102.2	4	313	10	21,000	55,000
M. Campagna	25x102.2	5	315	11	21,000	30,000
Karoline Adler	25x102.2	5	317	12	14,000	40,000
J. Saccomanno	25.1x102.2	5	319	13	21,000	40,000
Bohemian Ben. & Literary Assn.	74.10x204.4 lr.	6	325	16	60,000	125,000
Meridian Bldg. Cp.	25x102.2	5	341	17	24,000	27,000
Meridian Bldg. Cp.	25x102.2	5	343	18	24,000	27,000
Meridian Bldg. Cp.	25x102.2	5	315	19	24,000	27,000
Meridian Bldg. Cp.	25x102.2	5	317	20	24,000	27,000
Meridian Bldg. Cp.	25x102.2	5	319	21	21,000	27,000
Meridian Bldg. Cp.	50x102.2	5	351	22	53,000	57,000

1st Ave., West Side, 73d to 74th St.

N.W.C.

Rose Sbifrin	27.2x75	4	1381	21	$40,000	$15,000
Adolph Kunse	25x75	4	1383	24	22,500	25,000
Adolf Kunse	25x76	4	1385	25	22,000	26,100
E. F. Zieger	25x100	7	136	26	25,000	29,000
John A. Stobie	25.6x100	4	1369	27	25,500	35,000
Central Sav. Bk.	25.6x100	5	1371	28	23,500	63,000
D. Kaplan	28.2x60	4	1373	29	21,000	30,000
350 E. 74th St. Cp.	23x60	4	1375	30	24,600	37,000

S.W.C.

74th St., South Side, 1st to 2d Ave.

D. H. Eichner	20x51.2	2	354	120	$17,060	$12,000
Vincent Oliveri	20x51.2	2	352	120	9,000	17,000
340 E. 74th St. Cp.	150x102.2	4	350	31	105,000	1,500,000
W. Michel	24.6x102.2	4	332	39	23,500	26,000
Cosonia Corp.	25x102.2	4	330	40	21,000	28,000
M. B. L. Newman	25x102.2	4	328	41	24,000	53,000
B. Lang	25x102.1	4	326	42	24,000	25,000
Lucar Rlty., Inc.	26x102.2½	6	325	43	21,000	85,000
Newklein Rlty. Co.	25x102.2	4	322	44	24,000	16,000
Pro-Fabricated, Inc.	100x102.2	4	320	48	105,500	315,000
W. Avar	20x51.2	4	304	148	9,000	20,000
E. Colombas	20x51.2	4	302	149	9,000	23,000

Section 5, Volume 10, Block 1449—2d Ave., East Side, 74th to 75th St.

N.E.C.

Anna L. Carmody	22x80	4	1420	1	$31,000	$40,000
Leon Langsam	20x80	4	1422	2	19,000	20,000
E. Schultz	20.2x80	4	1424	3	19,000	21,000
P. R. Millon	20x80	1	1426	103	19,000	22,000
Rose Stein	20x80	4	1428	4	19,000	22,000
Ida Fortgang	19.1x100	3	1430	63	20,500	27,000
Ida Fortgang	18.4½x100	4	1432	51	16,000	20,000
Isidore Brasecoff	25x100	4	1434	150	27,000	29,000
Bank for Savings	28.9x100	4	1436	50	28,000	30,000
Adolph Klein	18.11x100	4	1438	48	30,000	41,000

S.E.C.

74th St., North Side, 2d to 1st Ave.

168 W. 136th St. Inc.	20x102.2	4	303	101	$19,000	$22,000
168 W. 136th St. Inc.	20x100.2	4	305	5	19,000	22,000
S. Migliardi	20x100.2	5	307	6	19,000	22,000
Thomas Teal	20x100.2	4	309	100	19,000	22,000
O. B. Damino	20x100.2	4	311	7	19,000	27,000
J. & V. Teal	20x100.2	4	313	8	19,000	25,000
Refer Rlty. Co.	20x100.2	5	315	9	21,000	52,000
416 E. 70th St. Inc.	25x100.2	5	317	10	21,000	17,000
Hellenic Eastern Orthodox Ch. of N. Y.	125x102.2	2	337	11	Exempt	Exempt
Hellenic E. Orth. Ch.	25x173.4½ lr.	5	339	16	27,000	30,000
Hellenic E. Orth. Ch.	23x169.8 lr.	5	341	17	28,500	20,000
Hellenic E. Orth. Ch.	25x98	5	343	18	21,000	27,000
Hellenic E. Orth. Ch.	25x98	5	345	19	21,000	27,000
Trustees of Presby. Ch. of N. Y. Parsonage	75x102.2	5	347	20	*12,000	*11,000

1st Ave., West Side, 74th to 75th St.

N.W.C.

Mfgrs. Tr. Co.	26.8x100	3½	1429	23	$12,500	$125,000
Sally Wellman	25x71	5	1431	24	23,000	40,000
Emil Zemen	25x74	5	1433	25	22,000	53,000
S. Block	25x100	5	1435	26	30,500	35,000
S. Block	27.8x100	5	1437	27	21,000	28,000
First 75 Cp.	72x100	1	1443	30	105,000	130,000

S.W.C.

75th St., South Side, 1st to 2d Ave.

Tillie Feldman	105x106.4 lr.	4	330	31	$110,000	$150,000
Tillie Feldman	20x106.4 lr.	4	328	33	19,000	22,000
Helenic East. Orthodox	60x80.2	.	326	34	Exempt	Exempt
G. Cecia & ano.	175x102.2	8	323	29	195,000	[illegible]

325 E. 75th St. Rlty. Co.	25x102.2	3	324	43	[illegible]	[illegible]
Harry Peters	25x102.2	3	326	44	24,000	[illegible]
York Inc., Inc.	25x102.2	5	324	47	24,000	[illegible]
A. Dia[illegible]	[illegible]	5	302	1[illegible]	21,000	12,000

Section 5, Volume 10, Block 1450—Between 2d and 1st Aves., Between 75th and 76th Sts.—2d Ave., East Side, 75th to 76th St.

N.E.C.

2d Ave. Dev. Co.	27x100 lr.	6	1440	1	$[illegible]	$[illegible]
T. D. Taberl	25.1x100	5	1442	2	36,000	[illegible]
Fraweel Rlty. Cp.	25.1x100	5	1444	3	[illegible]	12,000
Fraweel Rlty. Cp.	[illegible]	5	1446	4	30,000	21,000
A. Batlas	25x100		1448	52	30,000	35,000
A. Batlas	25x100		1450	3	30,000	[illegible]
Y. Walss	25.2x100	6	1452	60	30,000	42,000
310 E. 76th St. Corp.	27x100	6	1454	48	47,000	[illegible]

S.E.C.

76th St., North Side, 2d to 1st Ave.

F. Caporusso	50x102.2	6	305	5	$[illegible]	$62,000
Whitelite Corp.	25x102.2	6	307	7	36,000	[illegible]
F. Wollman	25x102.2	1	311	4	21,000	[illegible]
F. Wollman	25x99.5	1	313	9	23,000	25,000
East 76th St. Rlty. Cp.	25.0½x0.4 Interior			109	100	100
T. Toth	25x102.2	4	315	10	21,000	21,000
F. Monnrs & ano.	25x102.2	0	317	11	21,000	18,000
Hermbalt Rlty. Cp.	25x102.2	6½	319	11	21,000	13,000
Frank Eberhart	25x102.2	5½	321	13	21,000	12,000
621 E. 131 St. Rlty. Corp.	20x102.2	5	323	14	19,000	21,000
Mernow Custom Shop	20x102.2	5	325	15	19,000	45,000
D. Javisile	25.4x102.2	4	327	16	17,000	43,000
E. Lipp	25.4x102.2	4	329	17	27,000	13,000
Mod. Prop. Inc.	25.1x102.2	4	331	18	72,000	30,000
Mod. Prop. Inc.	25x102.2	5	333	19	24,000	10,000
Mod. Prop., Inc.	25x106.4½ lr.	V		20	21,600	21,500
Mod. Prop. Inc.	25x101.3 lr.	5	337	21	21,000	43,000
F. P. L. Uhlir	25x97.11 lr.	5	339	22	24,000	37,000
Jos. Kleus	27x76	4	341	123	22,000	33,000

1st Ave., West Side, 75th to 76th St.

N.W.C.

Delaware Mid. Cp.	25x73	4	1415	23	$34,000	$17,000
V. Jefferds	25x18	4	1417	24	22,500	25,000
V. Jefferds	25x18	4	1419	25	22,500	25,000
H. Greenberg & ano.	25x100	5	1451	26	27,500	38,000
H. Greenberg & ano.	25x100	5	1453	27	27,500	38,000
A. & M. Surrey	25x100	5	1455	28	27,500	30,000
Juldin Rlty. Cp.	25x100	5	1457	29	28,500	12,000
George Katsaros & ano.	29.4x100	5	1459	30	19,000	60,000

S.W.C.

76th St., South Side, 1st to 2d Ave.

S. Nellie	18.9x111.10 lr.	V	360	31	$11,500	$14,500
Dave Thalenberg	37.6x108.28 lr.	4	354-344	33	38,000	61,000
W. & D. Jalner	93.8x103.3 lr.	3	356	34	48,000	115,000
Harry Isan Co., Inc.	25x102.2	2	352	37	24,000	82,000
S. P. Ziberk	25x102.2	5	350	38	21,000	37,000
Jos. Sieslo	25x102.2	4	318	39	24,000	32,000
H. Poplek	25x102.2	6	316	40	21,000	37,000
P. Hagone	25x102.2	4	314	41	24,000	25,000
344 E. 74th St. Cp.	25x102.2	4	312	42	24,000	25,000
E. 76th St. Rlty. Cp.	125x102.2	3	310	43	132,000	216,000
T. Graviano	25x102.2	4	330	48	21,000	30,000

Section 5, Volume 10, Block 1451—2d Ave., East Side, 76th to 77th St.

N.E.C.

S. Brown	27.2x89	5	1456	1	$10,000	$62,000
Castle Farradway	25x89	5	1458	2	26,000	32,000
Castle Farradway	25x89	5	1460	3	[illegible]	32,000
Lena Gold et al.	25x89	6	1462	4	[illegible]	32,000
1464 2d Ave. Rlty. Co.	25x89	6	1464	52	[illegible]	21,000
Rose Burello	25x89	6	1466	51	25,000	21,000
A. P. Schmukler	25x89	6	1468	50	25,000	31,000
1470 2d Ave. Corp.	37.2x89	6	1470	49	40,000	76,000

S.E.C.

76th St., North Side, 2d to 1st Ave.

R. Ribarich et al.	27x100	5	303	5	$[illegible]	$[illegible]
J. Froelberg	29.8x102.2	5	305	6	20,000	60,000
Unknown	3x84 3 Inl.		V	106	500	500
Louise Perl	21.1x102.2	6	307	7	20,000	10,000
Grace Saccomanno	25x102.2	5	309	8	27,000	15,000
D. M. Ancuti	25x102.2	5	311	9	19,000	33,000
A. Cusumano	25x102.2	5	341	10	19,000	39,000
343 E. 76th St. Rlty. Co.	25x102.2	1	319	11	21,000	41,000
V. Peuro	25x102.2	4	346	12	21,000	29,000
V. Pauro	25x102.2	4	347	13	21,000	24,000
J. Farkas	70x102.2	1	349	11	62,000	110,000
351 E. 76th St. Corp.	25x102.2	4	353	14	21,000	24,000
Frian 76th St. Gar	74.4½x102.2	8	355	17	10,000	206,000
Sherman Tower, Inc.	25x102.2	1	301	20	21,000	26,000
Sherman Tower, Inc.	25x102.2	4	361	21	24,000	26,000
Sherman Tower, Inc.	25x102.2	4	365	22	24,000	23,000
Sherman Tower, Inc.	25x102.2	1	367	123	24,000	25,000

1st Ave., West Side, 76th to 77th St.

N.W.C.

Sherman Tower Inc.	27.2x75	4	1461	23	$14,000	$[illegible]
Sherman Tower Inc.	25x75	4	1463	24	21,000	21,000
Sherman Tower, Inc.	25x76	1	1465	25	23,000	24,000
Sherman Tower, Inc.	25x75	1	1467	26	23,000	21,000
Sherman Tower, Inc.	25x75	1	1469	27	23,000	20,000
K. Bull	25x75	4	1471	28	23,000	27,500
A. W. Surrey & ano.	25x76	4	1473	29	23,000	68,000
1475-77 1st Ave. Rlty. Co.	37.2x75	4	1475	30	34,600	62,000

S.W.C.

77th St., South Side, 1st to 2d Ave.

67 Rlty. Cp.	100x102.2	6	372	31	$158,000	$175,000
J. M. Steele	25x102.2	4	340	36	24,000	26,000
J. A. T. Rlty. Corp.	25x102.2	6	338	37	21,000	12,000
J. A. T. Rlty. Corp.	25x102.2	6	334	38	21,000	42,000
J. A. T. Rlty. Corp.	25x102.2	8	332	39	24,000	42,000
Pauline Mendel	25x102.2	6	330	40	24,000	106,000
J. D. Drach	25x102.2	5	328	41	21,000	30,000
J. J. Christie & ano.	25x102.2	6	324	42	21,000	30,000
Wm. R. Lusty	26x102.2	4	322	43	24,000	25,000
S. A. Andenocci & ano.	21.7x102.2	4½	320	44	20,500	26,000
318 E. 77th St., Inc.	21.6x102.2	4½	318	46	20,500	26,000
M. Grand & ano.	25x102.2	5	316	16	21,000	20,000
H. A. Allenhoff	18.4x102.2	4	314	144	14,500	21,000
Chas. V. Hejlik	31.8x102.2	6	304	47	20,000	30,000
M. G. Tove	1.6x102.2	V		147	700	700
Murray Hill Estates	27x96 lr.	6	302	48	25,000	76,000

Section 5, Volume 10, Block 1452—2d Ave., East Side, 77th to 78th St.

N.E.C.

Frank Morgenstein	23.2x76	4	1480	1	$32,500	$85,000
H. Black	21x76	4	1482	2	21,000	25,000
M. L. Buglio	21x76	4	1484	3	21,000	42,000
A. Mallel	21x75	4	1486	4	21,000	22,000
1490 2d Ave. Rlty. Co.	21x75	4	1488	104	21,000	23,000
L. Greenfield	21.6x76	4	1490	63	21,000	28,000
Kohrs Bldg. Co.	25.6x80 lr.	6	1492	51	21,000	27,000
H. Klein	25x80	5	1494	50	24,000	21,000
Peerless By Dana Inc.	26.2x80	6	1496	49	38,000	65,000

S.E.C.

77th St., North Side, 2d to 1st Ave.

R. Heinrich	60x102.2	6	[illegible]	5	[illegible]	[illegible]
Atlantic Coast Rlty. Corp.	100x102.2	6	315	6	105,000	200,000
Hanover Prop., Inc.	124.8x102.2	6	325	10	[illegible]	155,000
Beth Hamedrash			335	15	Exempt	Exempt
J. E. Eemon	25.4x102.2	4	337	14	20,500	21,000
Harry Kramer	25x102.2	4	339	17	20,500	30,000
120 E. 77th St. Cp.	25x102.2	4	341	18	20,500	21,000

See last page for footnotes.

Owner or Occupant	Size of Lot	Stories High	St. No.	Lot No.	Value of Real Estate Unimproved	Value of Real Estate with Improvements Thereon
V S Tierney	100x102 2	6	349	19	105,000	200,000
A. Lincoln Green	40x56 lr	4	353	123	*12,200	*14,500
B & T Bergamasco	20 3x26 2	4	355	124	6,500	10,000

1st Ave., West Side, 77th to 78th St.
N.W.C.

Owner or Occupant	Size of Lot	Stories High	St. No.	Lot No.	Value Unimproved	Value with Improvements
Alex Zelma	26 2x39 9	3	1479	25	$21,500	$27,000
F. J. Mahoney	26 1x 94 4 lr.	4	1481	24	22,000	25,500
F. Spirer	26.1x 100 lr.	3	1483	23	28,000	29,000
77th and 1st Ave. Corp	25 6x100	4	1485	20	29,000	33,000
1487 1st Ave. Cp.	25.6x100	4	1487	27	28,000	40,000
Dora Kraus et al	25x100	5	1489	28	27,500	33,000
F. Wallman ano	25x100	5	1491	29	27,500	42,000
Seyabold Bldg Cp.	25x100	4	1493	30	41,000	105,000

S.W.C.

78th St., South, 1st to 2d Ave.

Owner or Occupant	Size of Lot	Stories High	St. No.	Lot No.	Value Unimproved	Value with Improvements
Tobamy Inv Inc	25x100	4	354	31	$24,000	$30,000
Cong Zichron Yehudo Aushi Ungren	25x102.2	2	352	32	Exempt	Exempt
317 W 21 Rlty. Cp	25x102 2	4	350	33	19,000	30,000
H. Drucker	20x102.2	5	348	34	19,000	20,000
I Gold	20x102 2	4	346	134	19,000	25,000
I Gold	20x102 2	4	344	35	19,000	25,500
James Sikot	20x102 2	4	342	36	19,000	23,000
Maude Steinhauser	20x102 2	5	338	37	19,000	20,000
Marel Mgt. Co.	40x102 2	6	334	38	38,500	63,000
T. & T. Hirsch et al.	40x102 2	6	328-330	40	39,500	63,000
Kiley Sharron Rlty. Cp.	42.9x102 2	6	326	41	42,000	60,000
Kiley Sharron Rlty. Cp	43 9x102 2	6	318	43	42,000	60,000
M. A. Casalone	28 6x102 2	6	314	45	37,000	65,000
Saul Gelber & ano	49x102 2	6	308	47	51,500	85,000
A. & C. Segal	25.6x102 2	4	306	48	24,000	35,100
304 E. 78th Rlty.	19 6x102 2	4	304	149	18,500	23,000

Section 5, Volume 10, Block 1453—Between 78th and 79th Sts.—2d Ave., East Side, 78th to 79th St.
N.E.C.

Owner or Occupant	Size of Lot	Stories High	St. No.	Lot No.	Value Unimproved	Value with Improvements
1500 2d Ave Cp.	25.6½x100	6	1498	1	$49,000	$53,000
1500 2d Ave Cp.	25 6½x100	4	1500	2	32,500	38,000
1500 2d Ave Cp.	25.6½x100	4	1502	3	32,500	39,000
1500 2d Ave. Cp	25 6½x100	4	1504	4	32,500	43,000
1500 Second Av. Cp.	25x75	5	1506	52	28,100	32,000
168 2d Ave Rlty. Cp.	25 6x75	5	1508	51	27,500	32,000
Alex Weiss	25.6x75	5	1510	50	27,000	37,000
Peter Doxiger Inc.	25.2x75	6	1512	49	60,000	100,000

S.E.C.

78th St., North Side, 2d to 1st Ave.

Owner or Occupant	Size of Lot	Stories High	St. No.	Lot No.	Value Unimproved	Value with Improvements
Sarah Miller	25x102 2	5	305	5	$24,000	$33,100
Julius Lemle	25x102.2	5	307	6	21,100	35,000
Julius Lemle	25x102 2	6	309	7	21,000	35,000
Twan Rlty. Corp	25x102 2	4	311	8	24,000	25,000
L. J. I Perez	24 8x102 2	4	313	9	24,000	35,000
G. Perdiolat	25 1x102 2	4	31[illegible]	10	24,000	57,500
Rimsono Corp.	25x102.2	1	317	11	24,000	35,000
Emig 1st Sav. Bk	25x102 2	4	319	12	24,000	45,000
Emig Ind. Sav. Bk.	25x102 2	4	321	43	24,000	45,000
Kilner Rlty Cp	25x102 2	4	323	44	24,000	60,000
A. Gorbe	25x 100.2 lr.	4	325	15	21,000	33,000
Anne Illowsky	25x102 2	4	341	16	21,000	28,000
Edifice Rlty. Cp.	25x102 2	4	343	17	21,000	29,000
Penz Rlty. Cp	25x102.2	6	345	18	24,000	25,000
Penz Rlty. Cp	25x102 2	5	347	19	21,000	25,000
Lahern Prop., Inc.	25x77 7 lr.	6	349	20	20,500	21,000
Nedwin Bldg. Cp.	25x78 1 lr.	2	351	21	30,000	30,000
Midlo Rlty. Cp.	25x102 2	4	353	22	31,000	33,000
L. Greenwald	14x22	2	.	122	1,600	2,600

1st Ave., West Side, 78th to 79th St.
N.W.C.

Owner or Occupant	Size of Lot	Stories High	St. No.	Lot No.	Value Unimproved	Value with Improvements
Florence Cowan	25.6½x100	5	1497	23	$45,500	$63,000
Eastman Cong Jehovah	20 6½x 100 lr.	2	1499	24	Exempt	Exempt
J. Klans & ano.	29 1½x 95.4½ lr.	4	1501	25	28,000	33,000
F Wellman	29.1½x 93 lr.	4	1503	26	29,000	31,000

79th St., South Side, 1st to 2d Ave.
S.W.C.

Owner or Occupant	Size of Lot	Stories High	St. No.	Lot No.	Value Unimproved	Value with Improvements
David Feigenblatt	25x100	4	350	27	$60,000	$80,000
274 Central Pk. West	102x100	1	358	28	177,500	270,000
I & A Miller	17x80	2	346	32	19,000	23,000
D. E. Gray, Jr. & ano.	17x102.2	3	344	33	22,000	32,000
Anne Perilis	21x100	3	342	133	27,000	44,000
Kasner Bldg. Co.	17x100.2	30	340	34	22,000	40,000
Eva Levy	17x102 2	3	338	35	22,000	27,000
Cherokee Club	34x102.2	1	334	36	49,500	52,000
S. Goldberg, et al.	116x102 2	10	332	37	205,000	646,000
J. & E Szilvassy	20x102 2	4	322	42	25,500	44,000
E Eberhardt, Inc.	20x102 2	1	320	143	27,500	35,000
Erikarl Rlty. Cp	169x102 2	16	308	43	340,000	4,500,000

Total Assessed Valuation, Section 5, Volume 10 .... $25,525,600 $62,789,500

EXEMPT PROPERTY.
Section 5, Volume 10.

Owner or Occupant	Size of Lot	Stories High	Block No.	Lot No.	Value Unimproved	Value with Improvements
City of New York	200.10x550	..	1434	1	$1,175,000	$1,400,000
City of New York	175x200	10	1435	40	180,000	180,000
City of New York	75x200.10	V	1436	10	140,000	140,000
Ch. of Our Lady of Perpetual Help	172 2x 200 40 lr.	6	1436	18	220,000	385,000
City of New York	51x200	10 V	1437	10	71,500	71,500
Jewish Philanthropic Soc. of N. Y. City	84x100 5	4	1437	12	27,000	60,000
Miss'y Soc. of Most Holy Redeemer	34x100 5	3	1437	14	27,000	27,500
R C Ch Lady Perpetual Help	34x100 5	1	1437	15	27,000	110,000
Swedish Evang. Ch.	48x100 5	.	1437	23	42,000	435,000
Walt Whitman Sch.	25x125	5	1437	29	76,000	185,000
City of New York	25x100	..	1437	43	25,000	25,000
Dom Convent of Our Lady of Rosary	100x100 5	5	1438	11	110,000	150,000
Laddie Rltys. Inc	37 6x100 5	.	1429	40		9,000
R. G. A. B. Conroy	20x100 5	3	1440	14	2,200	2,400
Church of St. John of Nepomuk	18.9x100 5	4	1440	48	18,500	35,000
Memorial Hosp. for Treatment of Cancer and Allied Diseases	20x100.6	4	1440	113	20,000	27,000
City of New York	60x100 5	3	1441	23	65,000	110,000
N. Y. Trade School	225x200.10	1	1441	40	540,000	975,000
City of New York	200 10x350	1	1442	1	1,100,000	3,425,000
City of New York	200x205.10	1	1442	15	810,000	825,000
German Ref. P. D. Ch.	64.6x123 5	1	1443	30	58,000	85,000
German Ref. Prot. Dutch Church	20.4x122.6	3	1443	32	10,500	25,500
1st Magyar Ref. Ch.	83.4x77.4	1	1443	37	29,000	48,000
First Magyar Ref Ch. (Pars.)	18 8x77 4	..	1443	38	14,500	21,000
L & D Seltzer	16 8x77 4	..	1443	129	1,100	2,000
Jocarl Rlty. Cp.	25x100 5	..	1444	130	..	20,000
Lenox Hill Neighborhood Assn.	150x100.5	3	1445	14	165,000	600,000
Theosophy Co	28x102 2	..	1447	18	44,500	80,000
Primrose Park, Inc	25x102 2	4	1448	9	......	12,000
Primrose Park, Inc	25x102 2	4	1448	10	......	15,000
Bohm. Ben. Lit. Assn	74 10x204 4	..	1448	16	60,000	105,000
D. H. Eichner	20x81.2	..	1448	130	2,000	3,900
Hellenic Eastern Orthodox Church of New York	123x103.3	3	1449	11	132,000	375,000
Tr. of the Pres. Ch. of N. Y.	103.2 lr.	..	1449	30	60,000	116,000
Tr. of the Pres. Ch. of N. Y.	78x 102 2 lr	..	1449	20	7,000	16,000
Hellenic Orth Ch	50x30		1449	36	22,500	22,500

Owner or Occupant	Size of Lot	Stories High	St. No.	Lot No.	Value Unimproved	Value with Improvements
M Manocherlen	77x75	5	1443	30		65,000
J. Levine	25x100 5	5	1444	40		9,000
J Levine	25x100 5	5	1444	41		9,000
Preston Rlty Cp	50x100 2	5	1446	12		60,000
344 E. 74th St. Cp	25x102.2	4	1450	42		20,000
Beth Hanadrash Bna Israel	25 4x102.2	4	1452	15	16,500	18,500
Beth Hamadrash Bonay Israel	25.4x102 2	4	1452	16	4,000	5,000
Beth Hamadrash Abr. L. Green	40x56 lr.	4	1452	123	2,800	*5,000
Cong Zichron Yehudo Aulshi Ungarn	25x102 2	2	1452	22	24,000	60,000
Mirelle Rlty. Cp.	25.4x102 2	4	1453	10		17,500
East Man. Cong. Jehovah	70.5x 100 lr.	2	1453	24	31,000	49,000
Leyton Apts Inc.	50x102 2	5	1447	31	0	60,000
Ultrex Rlty Cp	25x102 2	5	1447	38	0	13,000
R. J. Ribarich	27x108.4	5	1451	5	0	5,500

Total Exemption $5,359,600 $10,100,800

State of New York, City of New York, County of New York, ss.:

I, Alfred Schimmel, one of the Assessors of The City of New York, do depose and swear that the foregoing volume numbered 10, Section 5, is one of the following volumes: Section 5, Volumes 6, 10, 11 and 15, which together contain a detailed statement of all the taxable property embraced within the district assigned to me by the President of the Tax Commission of The City of New York for assessment under his direction and entered in the Annual Record of the Assessed Valuation of Real Estate in the Borough of Manhattan, in the City of New York, for the fiscal year July 1, 1960 to June 30 1961.

That I have personally examined each and every house, building, lot, pier, and other taxable property within said district; that in said volumes are set down and given the description, the Street, the Section or Ward, Block and Lot and Map or Identification numbers of said Real Estate embraced within such district, the sum for which, in my judgment, each separately assessed parcel of Real Estate would sell under ordinary circumstances if it were wholly unimproved; and separately stated, the sum for which the same parcel would sell under ordinary circumstances with the improvements, if any, thereon; also the name of the owner or occupant thereof, so far as the same is known, also any other information which the President of the Tax Commission required.

ALFRED SCHIMMEL, Assessor.

Sworn to before me this 29th day of January 1960

JACOB MARKOWITZ, Justice of the Supreme Court of the State of New York.

Section 5, Volume 14, Block 1454—Between 1st and York Aves., Between 59th and 60th Sts.—1st Ave., East Side, York Ave., West Side, 59th to 60th St.
N.E.& N.W.C.

Owner or Occupant	Size of Lot	Stories High	St. No.	Lot No.	Value Unimproved	Value with Improvements
City of New York, Unknown	200 10x613			1	Exempt	Exempt

S.E.& S.W.C.

Section 5, Volume 11, Block 1455—1st Ave., East Side, 60th to 61st St.
N.E.C.

Owner or Occupant	Size of Lot	Stories High	St. No.	Lot No.	Value Unimproved	Value with Improvements
V. S. Gettner & ano.	75 5x100	1	1102	1	$80,000	$85,000
M C. Flynn	25x100	1	1106½	4	20,000	21,000
Jewelen Bldg Cp.	100 5x200	1	1110	48	270,000	450,000

S.E.C.

60th St., North Side, 1st to York Ave.

Owner or Occupant	Size of Lot	Stories High	St. No.	Lot No.	Value Unimproved	Value with Improvements
406 E 6th St. Corp.	75x100.5	5	403-7	5	$58,000	$205,000
Mar-Ken Rlty. Co.	100x100.5	4	409-15	8	77,000	225,000
Herman Gluck	25x100 5	6	417	13	17,600	44,000
Nall. Tran. Cp.	200 10x 200.10	1	421	11	325,000	365,000

S.W.C.

York Ave., West Side, 60th to 61st St.
N.W.C.

Owner or Occupant	Size of Lot	Stories High	St. No.	Lot No.	Value Unimproved	Value with Improvements
S. & G Holding Corp	200 10x 112.2	4	1113	21	$275,000	$375,000

S.W.C.

Section 5, Volume 11, Block 1456—1st Ave., East Side, 61st to 62d St.
N.E.C.

Owner or Occupant	Size of Lot	Stories High	St. No.	Lot No.	Value Unimproved	Value with Improvements
1114-16 1st Ave. Cp.	60x95	5	1114	1	$54,000	$425,000
G De Vollo & ano.	60x95	5	1116	3	49,000	90,000
S & F Lupo	29 9x95 lr.	5	1122	49	20,000	28,000

S.E.C.

Owner or Occupant	Size of Lot	Stories High	St. No.	Lot No.	Value Unimproved	Value with Improvements
R. Schnur, et al.	71.7x131.6	3	1124	46	104,000	150,000

61st St., North Side, 1st to York Ave.

Owner or Occupant	Size of Lot	Stories High	St. No.	Lot No.	Value Unimproved	Value with Improvements
Jacob Helewitz	20x 108.10 lr.	5	405	3	$21,600	$45,000
R. Neuwirth	96x108.10	1	407	5	75,500	210,000
L. Fishbach	45x93 4	1	415	10	29,000	45,000
Colonial Dames of America	125x100 5	3	421	11	Exempt	Exempt
Carey Driv Ur Self.	103x 200 10 lr.	V		17	190,000	190,000
P. Ballentine	100 5x116	4	1129	21	185,000	550,000
410 E 62d St. Cp.	100 5x115	1	1143	26	185,000	185,000

N.& S.W.C.

62d St., South Side, York to 1st Ave.

Owner or Occupant	Size of Lot	Stories High	St. No.	Lot No.	Value Unimproved	Value with Improvements
352 E. 76th St. Rlty. Cp.	105x100.5	1	426	55	$87,500	$90,000
353 E. 76th St. Rlty. Cp.	46x109.4	1	416	39	35,000	37,000
353 E. 76th St. Rlty. Cp.	100x109.4	1	112	41	83,500	105,000

Section 5, Volume 11, Block 1457—1st Ave., East Side, 62d to 63d St.
N.E.C.

Owner or Occupant	Size of Lot	Stories High	St. No.	Lot No.	Value Unimproved	Value with Improvements
L. Ahrensfeldt	25.5x81	5	1130	1	$28,000	$35,000
L. Ahrensfeldt	25x81	5	1132	2	20,000	32,000
S. Solomon et al.	25x81	5	1134	3	20,000	00,000
Antonio Grappola	25x81	5	1136	4	20,000	32,000
Tishman Rlty., Inc.	25x81.5	5	1138	48	21,000	32,000
A. Giani	25x81.6	5	1140	47	20,000	27,000
Frank Glaima	25x81.6	6	1142	46	20,000	29,000
P Giamo	25.5x81.6	5	1144	45	28,000	28,500

S.E.C.

62d St., North Side, 1st to York Ave.

Owner or Occupant	Size of Lot	Stories High	St. No.	Lot No.	Value Unimproved	Value with Improvements
Siedenlop Rlty. Cp.	50.5x100.5	5	403	5	$42,000	$120,000

N.W.& S.W.C.

63d St., South Side, York to 1st Ave.

Owner or Occupant	Size of Lot	Stories High	St. No.	Lot No.	Value Unimproved	Value with Improvements
Tishman Realty & Construction	216x450	12	420	17	$1,120,000	$7,775,000
J. Capanzano et al.	25x100.5	5	406	44	21,000	22,000
Ernsal Corp.	25x100.5	5	404	143	21,000	24,000

Section 5, Volume 11, Block 1458—1st Ave., East Side, 63d to 64th St.
N.E.C.

Owner or Occupant	Size of Lot	Stories High	St. No.	Lot No.	Value Unimproved	Value with Improvements
C. f.tel	25 5x81	5	1152	1	$31,500	$39,000
H. Steele	60x81	5	1156-54	2	43,000	100,000
I. C. Rlty. Corp.	25x81	6	1158	3	21,500	36,000
Bridge Estates, Inc.	25x91	5	1160	48	21,500	36,000
Bridge Estates, Inc	25x81	5	1162	47	21,500	45,000
J. Traubo	25x81	5	1164	46	21,500	50,000
Wurthmann Devisees	25.5x81	5	1166	45	31,500	32,000

S.E.C.

63d St., North Side, 1st to York Ave.

Owner or Occupant	Size of Lot	Stories High	St. No.	Lot No.	Value Unimproved	Value with Improvements
409 E. 62d St. Cp.	150x100	5	405	5	$145,000	$1,525,000
A. Wohl	200.10x332	12	425	10	620,000	5,450,000
A. Wohl	200 10x109	18	1175	20	375,000	3,450,000

64th St., South Side, York to 1st Ave.

Owner or Occupant	Size of Lot	Stories High	St. No.	Lot No.	Value Unimproved	Value with Improvements
Lilfany Rlty. Cp.	25x100 5	4	412	40	$21,000	$37,000
E. 64th St. Re. Cp.	25x100.5	5	410	41	21,000	45,000
Ross Gaspar	25x100.5	5	408	42	21,000	65,000
Driao Realty Corp.	25x100.5	5	406	43	21,000	32,000
Driao Realty Corp.	25x100.5	5	404	44	21,000	22,000
Freeman Galleries, Inc.	25x400.5	5	402	145	21,000	53,000

Section 5, Volume 11, Block 1459—1st Ave., East Side, 64th to 65th St.
N.E.C.

Owner or Occupant	Size of Lot	Stories High	St. No.	Lot No.	Value Unimproved	Value with Improvements
City and Suburban Homes Co.	200.10x218	6	1153, 1200	1	$495,000	$900,000
			403.5 E. 64th St.	..	......	......
			402.5 E. 65th St.	..	......	......

S.E.C.

64th St., North Side, 1st to York Ave.

Owner or Occupant	Size of Lot	Stories High	St. No.	Lot No.	Value Unimproved	Value with Improvements
City and Suburban Homes Co.	300x100.5	6	415-423	10	$230,000	$555,000

York Ave., West Side, 64th to 65th St.
N.W.C.

Owner or Occupant	Size of Lot	Stories High	St. No.	Lot No.	Value Unimproved	Value with Improvements
City and Suburban Homes Co.	200.10x100	6	430 E. 65	22	$290,000	$460,000

S.W.C.

65th St., South Side, York Ave. to 1st Ave.

Owner or Occupant	Size of Lot	Stories High	St. No.	Lot No.	Value Unimproved	Value with Improvements
City and Suburban Homes Co.	300x100.5	6	410-416	30	$29,000	$535,000

Section 5, Volume 11, Block 1460—1st Ave., East Side, 65th to 66th St.
N.E.C.

Owner or Occupant	Size of Lot	Stories High	St. No.	Lot No.	Value Unimproved	Value with Improvements
Renltad Rlty. Corp.	25.1½x 110±	5	1206	1	$39,000	$45,000
Renltad Rlty. Corp.	25.1½x110	5	1208	1	26,000	35,000
Renltad Rlty. Corp.	25.1½x110	5	1210	1	26,000	35,000
Renltad Rlty. Corp.	25.1½x100	5	1211	1	26,000	36,000
Klausner Bros.	75 5x100	6	4218	48	83,000	355,000
B Klapholtz	25x100	6	1220	47	37,600	70,000

S.E.C.

65th St., North Side, 1st to York Ave.

Owner or Occupant	Size of Lot	Stories High	St. No.	Lot No.	Value Unimproved	Value with Improvements
C. R. S. Rlty. Cp.	100.6x 100.5	3	403, 411	5	$92,500	$200,000
Schaurmacher Bros.	150x200			10	153,000	P183,000
Jos. Weisberg	37 7 2-6x 100.5	6	417	11	31,500	65,000
Samuel Schneider	37.7 2-5x 100 5	6	421	12	31,600	65,000
Osro Rlty. Cp.	37.7 2.5x 100 5	6	425	44	31,500	65,000
E. 65th Ests., Inc.	37 7 2-5x 100 5	6	429	16	31,500	65,000
J. Fishback	37.7 2-5x 100 5	6	433	17	31,500	65,000
J Fishback	75x100 5	2	435	19	69,500	105,000

York Ave., West Side, 65th to 66th St.
N.W.C.

Owner or Occupant	Size of Lot	Stories High	St. No.	Lot No.	Value Unimproved	Value with Improvements
R. K. Michels	200.10x 101.11	..	1213-27	22	$265,000	$530,000

S.W.C.

66th St., South Side, York to 1st Ave.

Owner or Occupant	Size of Lot	Stories High	St. No.	Lot No.	Value Unimproved	Value with Improvements
J. S. T. Pechacek	26.10x 100.5	5	438	31	$22,500	$23,000
W. J. Xikes	26.10x 100.5	5	436	32	22,500	37,000
A. & M. Ferencko.	26.10x 100.5	5	434	33	22,600	25,000
Adolf Engelman	25.10x 100.5	5	432	34	22,500	60,000
R. Klecko	28 10x 100.5	5	430	35	22,500	50,000
Ignatz Prentak	26.11x 400.5	5	128	36	22,600	48,000
Paul Michlik	25x400.5	5	426	37	21,000	33,000
Paul Michlik	25x100.5	5	424	38	21,000	33,000
H. Klein	50x100	5	422	39	46,000	75,000

Section 5, Volume 11, Block 1461—1st Ave., East Side, 66th to 67th St.
N.E.C.

Owner or Occupant	Size of Lot	Stories High	St. No.	Lot No.	Value Unimproved	Value with Improvements
St. John Nepomuk Ch. R. C.	100.5x 163 lr.	5	1224-30	1	Exempt	Exempt
Madison Ave. Ref. Church	100.6x118	5	1232-34	45	$31,000	*$50,000

S.E.C.

66th St., North Side, 1st to York Ave.

Owner or Occupant	Size of Lot	Stories High	St. No.	Lot No.	Value Unimproved	Value with Improvements
City N. Y., Pub. Sch. 183	150x200.10	5	415	7	Exempt	Exempt
Memorial Center	40x100 5	6	425	13	$33,500	$44,000
Memorial Center	40x100 5	6	427	15	33,600	63,500
Memorial Center	40x100.5	6	429	17	33,600	47,000
Memorial Center	40x100.5	6	431	18	33,500	50,500
Memorial Center	40x100.5	6	433	20	33,500	47,000

York Ave., West Side, 66th to 67th St.
N.W.C.

Owner or Occupant	Size of Lot	Stories High	St. No.	Lot No.	Value Unimproved	Value with Improvements
Memorial Center	40 5x100	6	1233	21	$60,000	$78,000
Memorial Center	40 5x100	6	1235	23	40,000	52,500
Memorial Center	40x100	6	1237	25	40,000	48,500
Memorial Center	40x100	6	1239	26	40,000	50,000
Memorial Center	40 5x100	6	1243	28	60,000	65,000

S.W.C.

67th St., South Side, York to 1st Ave.

Owner or Occupant	Size of Lot	Stories High	St. No.	Lot No.	Value Unimproved	Value with Improvements
Memorial Center	40x100 5	6	434	29	$33,500	$47,500
Memorial Center	40x100 5	6	432	31	33,500	53,000
Memorial Center	40x100 5	6	430	32	33,500	51,600
Memorial Center	40x100.5	6	428	34	33,500	47,500
Memorial Center	40x100.5	6	426	36	33,600	45,500

Section 5, Volume 11, Block 1462—1st Ave., East Side, 67th to 68th St.
N.E.C.

Owner or Occupant	Size of Lot	Stories High	St. No.	Lot No.	Value Unimproved	Value with Improvements
City of N. Y.	200.10x100	12	1246	1	Exempt	Exempt
Memorial Hospital	513x200.10	15	513	5	Exempt	Exempt

S.E.C.

Section 5, Volume 11, Block 1463—1st Ave., East Side, 68th to 69th St.
N.E.C.

Owner or Occupant	Size of Lot	Stories High	St. No.	Lot No.	Value Unimproved	Value with Improvements
1156 First Ave. Cp.	40 5x100	6	1266	1	$53,000	$85,000
Bonview Rlty. Corp.	40x100	6	1270	3	40,000	72,000
Morris Rosen	40x100	6	1274	43	40,000	72,000
Hanle Rlty. Corp.	40x100	5	1278	17	40,000	72,000
C. F. Werris	40 6x100	6	1282	46	62,000	85,000

S.E.C.

69th St., North Side, 1st to York Ave.

Owner or Occupant	Size of Lot	Stories High	St. No.	Lot No.	Value Unimproved	Value with Improvements
Lit. Soc. of St. Catherine	163x 200.10 lr.	3	411	5	Exempt	Exempt
Memorial Center	37.6x100.5	6	417	11	$31,500	$55,000
Memorial Center	37.6x100.5	6	419	12	31,500	65,000
Memorial Center	75x100.5	2	425	44	69,000	105,000
Soc. of N. Y. Hosp.	50x100 5	5	433	17	46,000	75,000

York Ave., West Side, 68th to 69th St.
N.W.C.

Owner or Occupant	Size of Lot	Stories High	St. No.	Lot No.	Value Unimproved	Value with Improvements
Phipps Houses	200.10x150	11	1273	21	$360,000	$2,375,000

S.W.C.

69th St., South Side, York to 1st Ave.

Owner or Occupant	Size of Lot	Stories High	St. No.	Lot No.	Value Unimproved	Value with Improvements
Soc. of N. Y.	125x100.5	6	436	31	Exempt	Exempt

Section 5, Volume 11, Block 1464—1st Ave., East Side, 69th to 70th St.
N.E.C.

Owner or Occupant	Size of Lot	Stories High	St. No.	Lot No.	Value Unimproved	Value with Improvements
J R. Harris	25 1½x113	5	1286	1	$37,500	$60,000
R. Blau & ano.	25.1½x118	5	1288	3	25,000	37,000
S. Cinquini	25.1½x113	5	1290	3	25,000	37,000
Emil Janovic	25 1½x118	2	1292	4	25,000	25,500
V. S. Gettner & ano.	27x110 lr.	5	1294	43	27,000	37,000
V. S. Gettner & ano.	27x110	5	1296	47	27,000	37,000
Engelhard & Koenig	46 5x 110 lr	5	1298	46	60,000	125,000

S.E.C.

69th St., North Side, 1st to York Ave.

Owner or Occupant	Size of Lot	Stories High	St. No.	Lot No.	Value Unimproved	Value with Improvements
405 E. 69th St., Inc.	25x100.5	5	405	5	$21,000	$52,000
Paul Hashagen	25x100.5	5	407	6	21,000	22,000
Alois Zonfiay	25x100.5	6	409	7	21,000	22,000
City of New York	150x100.5	4	411	8	Exempt	Exempt
Cornell University	25x100.5	5	423	14	21,000	22,000
Cornell University	25x100 5	5	425	15	21,000	22,000
Cornell University	50x100	5	427	16	Exempt	Exempt

York Ave., West Side, 69th to 70th St.
N.W.C.

Owner or Occupant	Size of Lot	Stories High	St. No.	Lot No.	Value Unimproved	Value with Improvements
Cornell University	100.5x175	8	1293	21	Exempt	Exempt
Society of the New York Hospital	100.5x55	6	1305	23	$17,500	$45,000

S.W.C.

See last page for footnotes.

Owner or Occupant	Size of Lot	Stories High	St. No.	Lot No.	Value of Real Estate Unimproved	Value of Real Estate with Improvements Thereon
70th St., South Side, York to 1st Ave.						
Society of the New York Hospital	38x100.5	6	434	29	Exempt	Exempt
Cornell Univ.	38x100.5	6	430	30	$32,000	$50,000
Cornell Univ.	38x100.5	6	428	32	32,000	61,000
Cornell Univ.	38x100.5	6	424	33	32,000	50,000
Cornell Univ.	38x100.5	6	422	35	32,000	50,000
Cornell Univ.	21x100.5	5	420	38	47,500	19,000
Cornell Univ.	26x100.5	5	418	37	22,000	37,000
Cornell Univ.	26x100.5	5	416	38	22,000	37,000
Cornell Univ.	26x100.5	5	414	39	22,000	21,000
Cornell Univ.	26x100.5	5	412	40	22,000	21,000
Cornell Univ.	25x100.5	5	410	41	21,000	24,000
Cornell Univ.	25x100.5	5	408	42	21,000	37,000
Cornell Univ.	26.6x100.5	5	406	43	22,500	21,000
Cornell Univ.	26.6x100.5	5	404	44	22,500	24,000
Section 5, Volume 11, Block 1465—1st Ave., East Side, 70th to 71st St.						
N.E.C.						
Morris Gultman	20.4x87	4	1306	1	$38,500	$47,000
B. M. & H. Realty Corp.	25x87	6	1308	2	22,500	32,000
B. M. & H. Realty Corp.	20x113	6	1310	3	18,000	18,500
Winjo Rlty. Co.	25.1x113	4	1312	4	25,000	30,000
Sachosa Rlty. Corp.	25.1¼x113 Ir.	3	1314	48	25,000	44,000
Watson Hldg. Cp.	25.1¼x85 Ir.	?	1316	47	22,000	23,000
Watson Hldg. Cp.	25x11¼x85	4	1318	46	22,000	23,000
1320 First Ave. Cp.	25.11x85	2	1320	46	29,500	13,000
S.E.C.						
70th St., North Side, 1st to York Ave.						
B. M. H. Rlty. Crp.	28x55.4	5	401½	104	$12,500	$13,000
R. Knechl	25x100.5	5	403	5	21,000	35,000
M. Lazareff, Inc.	25x100.5	5	405	6	21,000	85,000
N. Blitz	25x55.4 Ir	5	407	7	27,000	77,000
Chas. Finkelstein	50x100.5	6	411	9	46,000	80,000
F. A. Kral	37.6x100.5	6	413	11	31,500	60,000
Morris Gultman	37.6x100.5	6	417	12	31,500	50,000
Sloane Benson Corp.	25x55.6	5	419	14	12,000	21,000
Sloane Benson Corp.	25x55.6	5	421	15	12,000	13,000
Newdwell, Inc.	50x80.6	5	423	16	37,000	147,500
Soc. of N. Y. Hosp.	27x55.6	5	427	18	12,500	14,000
Soc. of N. Y. Hosp.	27x55.6	6	429	19	12,500	14,000
Soc. of N. Y. Hosp.	27x55.6	5	431	20	12,500	14,000
York Ave., West Side, 70th to 71st St.						
N.W.C.						
Society of the New York Hospital	55.4x94	6	1312-16	21	$22,000	$27,000
Society of the New York Hospital	02x94	..	..	122	50	50
York 71st St. Corp.	25x100	6	1317	23	25,000	50,000
Soc. of N. Y. Hosp.	26x100	5	1319	24	Exempt	Exempt
Society of the New York Hospital	26x100	6	1321	25	Exempt	Exempt
N. Y. Hospital	25x100	5	1323	26	25,000	35,600
Society of the New York Hospital	25x87	6	1325	27	6,500	10,000
1327 York Ave. Corp.	20.4x87	5	1327	28	27,500	40,000
S.W.C.						
71st St., South Side, York to 1st Ave.						
J. K. Landman	18x45.4	2	436	128	25,000	$10,000
York 71st St. Corp.	50x145.4	7	432	30	53,000	135,000
York 71st St. Corp.	25x145.4	6	430	31	24,000	33,000
428 E. 71st St. Corp.	24x120.4	6	428	32	22,000	37,000
Est. of P. Berger	25x120.4	5	426	33	22,000	37,000
Bohem Gym. & Asn.	75x146.4 Ir.	2	420	34	32,000	37,000
I. DeBeausacz	25x100.5	3	418	37	21,000	65,000
416 E. 71st St. Corp.	50x100.5	6	416	38	46,000	80,000
E. 71st St. Cp.	25x100.5	6	414	40	21,000	28,000
L. Wolfe & ano.	50x145.6	2	410	41	53,000	100,000
M. Shulman	26x100.5	6	408	43	21,000	32,000
H. & P. Jicha	25x100.5	5	406	44	21,000	32,000
J. Brandele	28x75.31	4	404	145	20,000	22,000
Section 5, Volume 11, Block 1466—1st Ave., East Side, 71st to 72d St.						
N.E.C.						
1326 1st Ave. Corp.	37.2x75	4	1326	1	$32,500	$40,000
T. & M. Janacek	25x75	4	1328	2	21,000	27,000
Mary Mihok	25x75	4	1330	3	21,000	27,000
Mary Mihok	25x75	4	1332	4	21,000	27,000
Bertha Rosen	27x85	6	1334	48	23,000	60,000
Gold Scheider Rlty.	27x85	6	1336	47	23,000	40,000
1838 1st Ave. Corp.	27x65	6	1338	46	23,000	40,000
1838 1st Ave. Corp.	31.2x88	5	1840	45	34,000	48,000
S.E.C.						
71st St., North Side, 1st to York Ave.						
Bowsprit Rlty. Corp.	19x102.2	4	405	101	$13,500	$37,000
Josef Petrovic	19x102.2	4	407	102	13,500	14,000
Acorn Rlty. Corp.	25x102.2	6	409	5	21,000	42,000
H. & M. Tanzer	26x102.2	6	411	6	21,000	44,000
G. A. Porter	25x102.2	3	413	7	21,000	22,000
F. M. Kvelon	50x102.2	6	415	8	46,000	110,000
McLoughlin Srv. Cp.	25x102.2	2	419	10	46,000	48,000
423 E. 71st St. Corp.	25x102.2	6	423	12	21,000	62,000
M. & L. Guggenheimer Dental Clinic	100x204	5	425	13	Exempt	Exempt
Charter Garage Operators	75x102.2	4	431	16	$69,000	$180,000
G. J. Barnett	25x102.2	5	437	19	21,000	35,000
Regina Blau	25x102.2	6	439	20	21,000	35,000
J. F. Burns	25x64.4	3	444	120	11,500	11,500
York Ave., West Side, 71st to 72d St.						
N.W.C.						
John W. Kral	29.4x75	5	1333	21	$34,000	$35,000
John Glasa	25x75	3	1335	22	19,000	20,000
Redemptionist Fre. of N. Y.	75x100	1	1337	23	Exempt	Exempt
72d St., South Side, York to 1st Ave.						
S.W.C.						
John T. McCormick	16.8x75	1	448	27	$25,000	$27,000
John T. McCormick	16.8x75	4	446	126	16,500	17,500
John T. McCormick	16.8x76	3	444	127	16,500	17,000
Society of Holy Redeemer	16.8x75	6	442	28	Exempt	Exempt
Magmore, Inc.	50x102.2	6	436	29	71,500	80,000
Eldrig Rlty. Corp.	50x102.2	6	432	31	71,500	80,000
404 E. 72d St. Cp.	25x102.2	5	420	37	35,000	44,000
404 E. 72d St. Cp.	25x102.2	5	418	38	35,000	44,000
401 E. 72d St. Cp.	25x102.2	5	416	39	35,000	44,000
404 E. 72d St. Cp.	25x102.2	6	414	40	35,000	44,000
404 E. 72d St. Cp.	25x102.2	5	410	41	35,000	42,000
404 E. 72d St. Cp.	25x102.2	5	408	42	35,000	42,000
404 E. 72d St. Cp.	25x102.2	5	406	43	35,000	37,000
404 E. 72d St. Cp.	25x102.2	5	404	44	35,000	37,000
403 E. 72d St. Cp.	25x102.2	5	402	144	39,000	60,000
Section 5, Volume 11, Block 1467—1st Ave., East Side, 72d to 73d St.						
N.E.C.						
399 E. 72d St. Cp.	51.2x76.6	5	1344	1	$66,000	$83,000
399 E. 72d St. Cp.	25.6x76.6	5	1348	3	25,000	26,000
399 E. 72d St. Cp.	25.6x113	4	1350	4	30,000	37,000
Emanuel Sarator	25.6x113	4	1352	48	30,000	32,000
Watson Hldg. Cp.	25.6x113	4	1354	47	30,000	32,000
C. Jinoch & ano.	25.8x83	6	1356	46	25,000	30,000
C. Jinoch & ano.	25.8x83	6	1358	45	37,500	62,000
S.E.C.						
72d St., North Side, 1st to York Ave.						
399 E. 72d St. Cp.	18.3x76.8	5	401	103	$21,000	$22,000
399 E. 72d St. Cp.	18.3x76.8	5	403	104	21,000	22,000
F. R. H. Rlty. Co., Inc.	100x102.2	6	405	5	154,000	285,000
Elba Rlty. Corp.	25x102.2	4	413	9	25,000	40,000
Walter Eberhart	25x102.5	6	415	10	35,000	40,000
John Hyba	25x102.2	5	417	11	35,000	36,000
Pigeon Rlty. Corp.	25x102.5	5	419	12	35,000	40,000
Finrey Realty Corp.	25x102.2	5	421	13	35,000	40,000
Nat'l City Bank of N. Y.	125x102.2	8	423-421	14	192,500	275,000
Trio Operating Cp.	50x102.2	6	433	19	71,500	90,000

Owner or Occupant	Size of Lot	Stories High	St. No.	Lot No.	Value of Real Estate Unimproved	Value of Real Estate with Improvements Thereon
York Ave., West Side, 72d to 73d St.						
N.W.C.						
Fruitful Realty	25.6x100	6	1353	21	$12,000	$20,000
Fruitful Rlty. Inc.	25.6x100	5	1355	22	23,000	37,000
Anna Prasilil	25.6x100	6	1357	23	25,000	37,000
Corlin Rlty. Corp.	51.2½x100	5	1361	25	62,000	120,000
G. Fiseman	25.2½x100	5	1363	26	[illegible]	55,000
Ethel Realty Corp.	26x100	5	1365	27	20,000	55,000
Ethel Realty Corp.	25.2x100	5	1367	28	42,000	70,000
S.W.C.						
73d St., South Side, York to 1st Ave.						
J. & F. Balada	25x100.2	5	434	29	$21,000	$35,000
Alpsle Rlty. Cp.	25x102.2	5	432	30	21,000	35,000
Alpsle Rlty. Cp.	25x100.2	5	430	31	21,000	35,000
John Nemcek	25x102.2	5	428	32	21,000	35,000
A. Franc	25x102.2	6	426	33	21,000	35,000
C. Gessel	25x102.2	5	424	34	21,000	35,000
A. & G. Lialan	25x102.2	5	422	35	21,000	35,000
S. & L. Faillo	25x102.2	5	420	36	21,000	35,000
Rose Reslkoff	25x102.2	5	418	37	21,000	35,000
M. Dellnsky	25x102.2	5	416	38	21,000	35,000
Victoria M. Sbutill	25x102.2	6	414	39	21,000	25,000
V. P. Kaye	25x102.2	5	412	40	24,000	35,000
Adolph Ronas	25x102.2	5	410	41	21,000	35,000
F. Hale	25x102.2	5	408	42	21,000	35,000
L. Lehner	25x102.2	5	406	43	21,000	32,000
M. Gladstone	25x102.2	5	404	14	21,000	28,000
Maurdubin Inc.	25x51.2	5	403	141	14,000	30,000
Section 5, Volume 11, Block 1468—1st Ave., East Side, 73d to 74th St.						
N.E.C.						
V. Namecek	27.2x87	6	1370	1	$38,500	$45,000
A. Franc	25x87	5	1372	2	26,000	40,000
C. F. Karhan	25x87	6	1374	3	20,000	34,500
H. Lowenthal	25x113	5	1376	4	20,000	40,000
1380 First Ave. Cp.	25x113	6	1378	18	27,000	36,000
1380 First Ave. Cp.	27.6x113	5	1380	17	27,500	36,000
Lieb Realty Corp.	24.6x113	6	1382	16	24,500	48,000
Grossal Corp.	25x113	6	1384	15	38,000	80,000
S.E.C.						
73d St., North Side, 1st to York Ave.						
Frank Krulech & wf.	26x77.2	5	403	104	$18,500	$21,000
Children's Aid Soc.	100x102.2	1	407	6	Exempt	Exempt
City & Suburban Homes Co	100x102.2	6	415-419	9	92,500	175,000
C. Gessel	25x102.2	6	421	13	21,000	37,000
J. & M. Durpich	25x102.2	5	423	14	21,000	26,000
Emil Korles, et al	25x102.2	6	425	15	21,000	35,000
J. Levine	25x102.2	5	427	16	21,000	31,000
J. Levine	25x102.2	5	429	17	21,000	31,000
J. Levine	25x102.2	5	431	18	21,000	31,000
L. Solomon	25x102.2	5	433	19	21,000	30,000
Abner Rlty. Cp.	25x102.2	5	435	20	21,000	30,000
York Ave., West Side, 73d to 74th St.						
N.W.C.						
430 E. 78th St. Cp.	19.2x100	5	1377	21	$25,000	$38,000
L. Kralicek	27.6x100	6	1379	22	24,000	10,000
W. Kauba & ano.	27.8x100	5	1381	23	24,000	40,000
Josef Ali	27.8x100	5	1383	24	24,000	40,000
Annie Weintraub	25.6x100	5	1385	25	23,000	35,000
E. A. Weintraub	25.6x100	5	1387	26	23,000	33,000
Louis Protzmann	25.6x100	5	1389	27	23,000	33,000
Louis Protzmann	25.8x100	5	1391	28	34,000	45,000
S.W.C.						
74th St., South Side, York to 1st Ave.						
Augent Rlty. Cp.	19.2x100	5	1377	29	$20,000	$31,000
Rohauer Rlty. Cp.	25x102.2	5	492	30	20,000	40,000
Bertha Spahn	25x102.2	6	490	31	20,000	22,000
Yarmark Assn., Inc.	25x102.2	6	488	32	20,000	125,000
A. Loventhal et al.	25x102.2	6	456	33	20,000	37,000
L. Rosl	25x102.2	5	484	34	20,000	32,000
Epler Bros., Inc.	25x102.2	5	482	35	20,000	32,000
Grushap Rlty. Cp.	25x102.2	5	490	36	20,000	60,000
Jeanro Rlty. Corp.	25x102.2	6	416	37	20,000	35,000
Clinton 74 Rlty. Cp.	25x102.2	6	414	38	20,000	65,000
Cole Hldg. Corp.	25x102.7	6	412	39	20,000	35,000
Victor Jacoby	25x102.2	6	410	40	20,000	36,000
Sa Ru Corp	100x102.2	6	408	41	98,000	230,000
Section 5, Volume 11, Block 1469—1st Ave., East Side, 74th to 75th St.						
N.E.C.						
1st 74th St. Cp.	25x101	5	1426	1	$37,500	$18,000
1st 74th St. Cp.	26x101	5	1428	2	25,000	33,000
1st 74th St. Cp.	25x101	5	1430	3	25,000	30,000
1st 74th St. Cp.	25x101 Ir.	2	1432	4	25,000	28,500
1st 74th St. Cp.	13x82.10 Ir.	2	1434	104	1,000	7,500
1st 74th St. Cp.	14.8¾x88 Ir.	4	1436	48	18,000	18,500
1st 74th St. Cp.	25.6¾x88 Ir.	4	1438	49	23,000	24,000
1st 74th St. Cp.	25.6¾x79	4	1440	47	23,000	24,000
Thelma M. Kohn	25.60x88	4	1442	45	34,500	41,000
S.E.C.						
74th St., North Side, 1st to York Ave.						
1st 74th St. Cp.	28x97.1½ Ir.	6	408	8	$21,000	$33,000
1st 74th St. Cp.	28x93.8½ Ir.	6	406	6	20,500	10,000
1st 74th St. Cp.	25x58.4 Ir.	5	407	7	20,000	40,000
Rosenella Ests., Inc.	25x89.11 Ir.	3	409	8	19,500	10,000
N. J. Reppa et al.	41.8x79.6 Ir.	6	417	9	25,000	45,000
Bedrock Improvemt.	62x72.11 Ir.	6	421	10	33,500	63,000
Caesar Realty Corp	21.4x65 Ir	3	427	13	12,000	24,000
M. L. Slokar	75x100.3 Ir.	3	429	14	54,000	95,000
435 E. 74th St. Corp.	25x102.2	4	435	17	20,000	62,000
435 E. 74th St. Corp.	25x102.2	6	437	18	20,000	62,000
Capit Rlty. Co., Inc.	25x102.2	6	439	19	20,000	63,000
Ch. of the Epiphany	25x102.2	6	441	20	Exempt	Exempt
York Ave., West Side, 74th to 75th St.						
N.W.C.						
Rector, Ch. Ward. & Vestrymen of the Ch. of Epiphany	102.2x100	3	1393	21	Exempt	Exempt
Boojco, Inc.	25.6¾x100	5	1401	25	$22,500	$21,000
Boojco, Inc.	25.6¾x100	5	1403	26	22,500	24,000
Boojco, Inc.	25.6¾x100	6	1405	27	22,500	34,000
Boojco, Inc.	25.6¾x100	V	1407	28	24,000	34,000
S.W.C.						
75th St., South Side, York to 1st Ave.						
Capil Realty Co.	25x102.2	6	442	29	$20,000	$50,000
S. Limany	25x102.2	6	440	30	20,000	44,000
Stepal Rlty. Cp.	25x102.2	6	438	31	20,000	48,000
Stepal Rlty. Cp.	25x102.2	6	436	32	20,000	48,000
E. F. Meyer	17.2x102.2	1	434	33	11,500	12,000
Central Hanover Bk. & Tr.	32.9x102.2	6	434	34	26,000	50,000
Lillian Zucker	18.6x102.2	3	432	35	12,000	20,000
Acme Lumber & Mold., Inc.	26x102.2	3	430	36	29,000	36,000
E. B. Zoudlik	27.9x102.2	5	424	37	22,000	43,000
S. E. Schwartz	27.8x102.2	5	422	38	22,000	40,000
P. B. Schmitz	37.6x103	3	420	39	30,000	32,000
J. F. Herold	27.6 Ir.	3	414	41	41,000	95,000
Carib Rlty. Cp.	25x102.2	5	410	42	20,000	35,000
Allen Assoc., Inc.	75.11x115.11	5	408	43	66,000	275,000
Section 5, Volume 11, Block 1470—1st Ave., East Side, 75th to 76th St.						
N.E.C.						
L. Engelsberg	25.1x63	4	1444	1	$27,000	$32,000
H. K. Rlty. Corp.	25x63	4	1446	3	22,000	37,000
L. & S. Engelsberg	25.6¾x63	5	1448	2	23,000	29,500
Lenfio Realty Corp.	25.6¾x88	5	1450	4	23,000	27,000
M. R. & A. V. Schneller	20x88	4	1452	50	19,000	24,000
M. R. & A. V. Schneller	20x78	4	1454	49	17,000	24,000

Owner or Occupant	Size of Lot	Stories High	St. No.	Lot No.	Value of Real Estate Unimproved	Value of Real Estate with Improvements Thereon
Rhinelander Theatre Corp.	37x118 Ir.	5	1456	148	$162,000	$525,000
B. & M. Levy	25x78	1	1458	48	18,000	20,000
Sonel Holding Corp.	22.2x78	1	1460	47	29,000	35,000
S.E.C.						
75th St., North Side, 1st to York Ave.						
Marleda Corp.	45x102.2		405	5	$30,500	$16,000
407 E. 75th St. Cp.	25x102.2	4	407	6	20,000	22,000
German Evan. Bap. Ch.	44.1x102.2	5	411	8	Exempt	Exempt
415 E. 75th St. Cp.	25x102.2	6	415	10	20,000	35,000
417 E. 75th St. Cp.	35.11x102.2	3	417	11	30,000	36,000
Russell H. Smith	25x102.2	2	421	12	20,000	32,000
Slovak Institute of N. Y. C.	25x102.2	5	423	13	20,000	15,000
Jos. Blumzakrantz	20x102.2	4	425	14	41,000	115,000
Ave. A & 75th St. Cp.	50x102.2	3	429	16	44,000	90,000
Agnes Dwizek	37.6x102.2	6	433	18	30,000	57,000
Leeach Rltys. Inc.	37.6x102.2	6	435	20	30,000	60,000
A. M. Bottling Co.	25x102.2	2	439	21	20,000	21,000
441 E. 75th St.	25x51.1	5	441	121	15,000	30,000
York Ave., West Side, 75th to 76th St.						
N.W.C.						
A. Linczer, Inc.	25.6½x75	5	1409	21	$28,000	$45,000
[illegible] Rlty. Co.	25.6½x75	5	1411	22	10,000	20,000
1413 York Ave. Inc.	25.6½x100	6	1413	24	22,000	40,000
Frank Lucy Calalano	25.6½x100	5	1425	25	22,500	42,000
1427 York Ave. Cp.	51.1x100	6	1427	26	50,000	17,000
Richard Fezule	26.1x100	5	1431	28	29,000	10,000
C. L. Slarke Rlt. Co.	25x100	5	1431A	29	31,000	30,000
S.W.C.						
76th St., South Side, York to 1st Ave.						
L. Werner	25x102.2	4	438	30	$20,000	$31,000
S. Pflasler	25x102.2	6	436	31	20,000	35,000
N. Pflasler	25x102.2	6	434	32	20,000	35,000
H. & L. Zirlinsky	175x101	.	432	33	154,000	1,450,000
Elaine McCrea	25x102.2	5	418	40	20,000	42,000
Freeman Galleries Inc.	25x102.2	1	416	41	20,000	43,000
Section 5, Volume 11, Block 1471—1st Ave., East Side, 76th to 77th St.						
N.E.C.						
E. H. I. Rlty. Cp.	22.2x70	4	1462	1	$28,000	$19,000
M. Franzer	20x70	4	1464	2	16,000	40,000
1466 Rlty. Corp.	20x70	4	1466	102	10,000	21,000
F. Klein	20x70	4	1468	3	10,000	34,000
Ferris Rlty. Cp.	20x70	4	1470	4	16,000	25,000
Ferris Rlty. Cp.	25x83	1	1472	48	22,000	70,000
Lonope Rlty. Cp.	25x83	4	1474	47	22,000	84,000
M. & M. A. Bernstein	20x83	4	1476	46	22,000	26,000
M. & M. A. Bernstein	22.2x80	4	1478	45	20,000	27,000
S.E.C.						
76th St., North Side, 1st to York Ave.						
F. Eberhart	20x102.2	1	401	101	$24,000	$28,000
Herman Harjes	113x102.2	1	405	5	120,000	175,000
Louis Werner	25x101.2	6	413	10	20,000	37,000
J. & M. Girard	20x102.2	5	417	11	16,000	17,000
E. C. Auer	19x102.2	5	421	12	15,000	17,000
423 E. 76th St. Cp.	68x102.2	5	423	13	49,000	72,000
Steiner Operat. Co.	50x102.2	5	427-429	15	44,000	120,000
Manhattan Water Co.	25x102.2	4	431	17	20,000	38,000
V. B. Gettner	25x140.9 Ir.	4	435	19	22,000	21,000
V. B. Gettner	25x122.6 Ir.	4	437	20	22,000	24,000
H. W. Rosenthal	25x75	4	439	121	17,500	54,000
N.W.C.						
York Ave., West Side, 76th to 77th St.						
307 E. 96th St. Rlty.	25x75	1	1433	21	$20,000	$30,000
John Finneran	25x75	4	1435	22	18,000	28,000
307 E. 95th St. Rlty. Cp.	25x75	4	1437	23	18,000	28,000
J. & F. Farkas	20.6x101	3	1439	24	16,000	21,000
Hermbett Rlty. Cp.	25x100	5	1441	25	23,500	39,000
77th St., South Side, York to 1st Ave.						
N.W.C.						
Crescent Star Rlty. Co	25x82.10	5	446	26	$20,000	$35,000
Hosp. for Spec. Sur.	25x82.10	5	444	27	10,000	50,000
Hosp. for Spec. Sur.	25x82.10	5	441	28	10,000	60,000
Hosp. for Spec. Sur.	25x82.10	5	440	128	19,000	50,000
Hosp. for Spec. Sur.	25x71.10	5	438	29	17,000	65,000
Hosp. for Spec. Sur.	25x67.8 Ir.	5	436	30	17,000	12,000
B-1 Garage, Inc.	50x204 Ir.	3	434	31	41,000	60,000
F. J. A. Bzoo	25x102.2	5	432	32	21,000	27,000
F. J. A. Bzoo	25x102.2	5	430	33	21,000	27,000
R. Nemecek	25x102.2	5	428	34	21,000	27,000
G. Huedl	25x102.2	5	426	35	21,000	27,000
Loretta A. Jones et al	25x102.2	5	424	36	21,000	36,000
K. Krachl	25x102.2	5	422	37	21,000	27,000
Exchange Bldg. Cp.	25x102.2	5	420	38	21,000	27,000
Capmar Realty Corp.	25x102.2	5	418	39	21,000	27,000
M. Caporusso	25x102.2	5	416	40	21,000	27,000
E. Johnson	25x102.2	6	414	41	21,000	22,000
F. H. Werner	64.4x102.2	4	412	43	[illegible]	60,000
77th St. Assoc.	33.8x102.2	2	406	144	32,000	57,000
M. & M. A. Bernstein	25x52.2	4	402	140	13,000	17,000
Section 5, Volume 11, Block 1472—1st Ave., East Side, 77th to 78th St.						
N.E.C.						
1480 Rlty. Cp.	27.2x94	4	1480	1	[illegible]	$18,000
Poul Silverstein	25x94	4	1482	2	21,000	30,000
Harris Lincer	50x94	4	1484-1486	6	65,000	67,500
1488 1st Ave., Inc.	25.6½x60.7½ Ir.	4	1488	50	19,000	32,000
Saro Rlty. Corp.	25.6½x Ir.	4	1490	49	21,000	35,000
1492 1st Ave. Corp.	25.6½x Ir.	4	1492	48	22,000	40,000
400 E. 78th St. Rlty.	25.6½x70.8 Ir.	6	1494	47	31,500	37,000
S.E.C.						
77th St., North Side, 1st to York Ave.						
Ellien Rlty. Cp.	25x102.2	6	403	5	$21,000	$10,000
Mildred Koester	25x102.2	6	405	6	21,000	10,000
Nonamy Rlty. Cp.	25x102.2	5	407	7	21,000	40,000
419 E. 77th St. Cp.	25x102.2	4	419	8	21,000	12,000
Helen Scolnick	25x102.2	4	421	9	21,000	30,000
Frank Caporusso	25x102.2	6	423	10	21,000	27,000
A. A. & M. Iixler	25x102.2	5	425	11	21,000	30,000
M. T. Hamburg	25x102.2	4	427	12	21,000	31,000
N. Y. C. Baptist Mission Soc.	20.10x102.2	2	429	13	Exempt	Exempt
J. A. I. & C. Stein Corp.	62.6x102.2	3	431-135	14	$58,000	$70,000
J. Stein	20.10x102.2	3	437	16	17,000	25,000
E. 77th St. Holding Corp.	70x102.2	2	439-443	17	65,000	85,000
York Ave., West Side, 77th to 78th St.						
N.W.C.						
445 E. 77th St. Cp.	140.8x144	1	1463	22	180,000	950,000
City of N. Y., Pub. Library	51.8x94	4	1467	28	Exempt	Exempt
Loumeta Rlty. Corp	25x94	3	1469	29	23,000	29,000
S.W.C.						
78th St., South Side, York to 1st Ave.						
Jo Jo Realty Corp	25x102.2	4	448	30	$21,000	$22,000
H. Herllorr & ano.	25x102.2	5	446	31	21,000	37,000
Jacob Henrich	25x102.2	5	444	32	21,000	45,000
F. Wellman	25x102.2	4	442	33	21,000	26,000
R. Spitzer & ano.	100x102	6	440	34	92,000	200,000
D. Chall	23.11½x102.2	4	420	39	23,000	26,000
Almer Residences	23.11½x102.2	4	418	[illegible]	23,000	75,000
Harby Rlty. Corp.	26.2x102.2	4	416	40	22,000	67,000
Adolph Klein	26.1x102.2	4	414	41	22,000	22,000
Marie Rlty. Co.	26.2x102.2	4	412	42	22,000	22,000
410 E. 78th St. Bldg. Corp.	26.2x102.2	4	410	43	23,000	48,000
S. De Vries	26.2x102.2	4	408	44	22,000	22,000

See last page for footnotes.

Owner or Occupant	Size of Lot	Stories High	St. No.	Lot No.	Value of Real Estate Unimproved	Value of Real Estate with Improvements Thereon
…o Rlty. Corp	54 10x 102 2 lr.	6	401-406	46	47,000	95,000
Section 5, Volume 11, Block 1473—1st Ave., East Side, 78th to 79th St. N.E.C.						
Hammond Rlty. Co.	52 2x64	7	1496-1498	1	$54,000	$110,000
J. Kraus & J. Rosenberg	25x94	5	1500	3	30,000	45,000
M. Davis	25x94	4	1502	4	30,000	45,000
A. Rosenberg	25x94	4	1504	50	30,000	45,000
M. O'Connell	16 8x94	2	1506	49	19,000	25,000
Namber Realty Co.	16 6x94	2	1508	118	19,000	30,000
National City Bank	16 8x94	2	1510	48	19,000	25,000
National City Bank	17 7x94	1	1512	47	47,500	55,000
S.E.C.						
78th St., North Side, 1st to York Ave.						
T & M. Harinangozo	30x52 2	5	401	101	$17,000	$25,000
Jacob Kraus & ano.	25x102 2	4	403	5	21,000	22,000
425 E 78th St. Cp.	25x102 2	4	405	6	21,000	75,000
F. Schultz	25x102.2	4	407	7	21,000	22,000
E & R. Klar	25x102.2	4	409	8	21,000	23,000
F. Kauffmann R. E. Corp.	25x102.2	4	411	9	21,000	35,000
Thomas Doyle	25x102.2	4	413	10	21,000	26,000
M. M. A. Bernstein	25x102 2	4	415	11	21,000	44,000
417 E. 78th St Cp.	25x102 2	4	417	12	21,000	22,000
Rose Ettle Rlty. Cp.	25x102 2	4	419	13	21,000	23,000
S. Grossman & ano.	25x102.2	4	421	14	21,000	60,000
Lillie Copek	25x102 2	4	423	15	21,000	32,000
E. M. Steindler et al.	50x102.2	4	425	16	46,000	57,000
G. Gregory	25x102.2	.	441	18	330,000	2,525,000
Jos. Kraus	25x102 2	6	443	19	21,000	22,000
D. E. Stone	25x102.2	5	445	20	21,000	35,000
A. J. Schubert	25x102.2	5	447	21	21,000	42,000
A. J. Schubert	19x75.4	5	449	121	14,000	30,000
York Ave., West Side, 78th to 79th St. N.W.C.						
Hablanch Rlty. Cp.	25 4x75	5	1477	22	$31,000	$37,000
1479 York Rlty. Cp.	25x75	5	1479	23	21,000	37,000
Louis Fischel	25x75	5	1481	24	21,000	30,000
Triumph Trad Cp.	75x129	20	1491	29	190,000	P130,000
S.W.C.						
79th St., South Side, York to 1st Ave.						
Livia Finger	19x79	6	448	129	$23,000	$30,000
G. Gregory	100x102.2	5	420	38	164,000	1,300,000
Pauline Mendel	25x102 2	5	412	40	35,000	60,000
Plentitudo Rlty. Co.	25x102 2	4	410	43	35,000	65,000
M. Jacolow & ano.	50x102 2	3	406-08	41	77,000	105,000
Walter L. Formon	25x102.2	4	404	46	35,000	36,000
Section 5, Volume 11, Block 1474—Between York Ave. and East River; Between 59th and 62d Sts.—York Ave., East Side, 59th to 60th St. N.E.C.						
City of New York	200 10x80			8	Exempt	Exempt
S.E.C.						
60th St., North Side, York Ave. to East River.						
N. Y. Steam Co.	90x200.10	7	..	7	Ass'd. R.E. Corp. (90-5)	
60th St. and East River.						
City of New York	N. ½ Street	B.H.	..	1	Exempt	Exempt
North Side, 60th St., York Ave. to East River. N.E.C.						
City of New York	181 11x 200 10 lr.	..	..	31	Exempt	Exempt
S.E.C.						
York Ave., East Side, 61st to 62d St. N.E.C.						
Socony-Vacuum Oil Co	200 10x 81.97 lr.	1	..	21	$200,000	$305,000
62d St., South Side, East River to York Ave.						
N. Y. Wom. League for Animals	40+x 202 4½ lr.	V		40	Exempt	Exempt
City of New York	767x—	V		60	Exempt	Exempt
City of New York	.....	B.H.	41	9	Exempt	Exempt
Section 5, Volume 11, Block 1475—York Ave., East Side, 62d to 63d St. N.E.C.						
Arml Rlty.	100.5x 89.22 lr.	2	1153	1	Ass'd R.E. Corp. 152-41	
Am. Cystos Opr. Co.	100.6x 226 lr.	1		16	$170,100	$270,000
63d St., South Side, East River to York Ave.						
Amer. Cystoscope Mkrs	49x101	V		5	$33,000	$33,000
S.E.C.						
Am. Cystoscope Mk.	83 6x198	3	..	10	66,000	67,000
Section 5, Volume 11, Block 1480—York Ave., East Side, 63d to 70th St.						
Rockefeller Institute for Medical Research	1013.4x 589.3±3	5		10	Exempt	Exempt
N.E.C.						
Rockefeller Institute for Medical Research	240.10x 388.6 lr.	..	..	63	Exempt	Exempt
Society of New York Hospital	491 5x 583.1½ lr.	25		1	Exempt	Exempt
S.E.C.						
East River, 63d to 70th St.						
City of New York	1830 1x	B.H.C.L.		60	Exempt	Exempt
Section 5, Volume 11, Block 1482—York Ave., East Side, 70th to 71st St. N.E.C.						
Society of the New York Hospital	200.10x 417.5	5		1	Exempt	Exempt
S.E.C.						
70th to 71st St. and East River.						
City of New York, C. L. of 70th St. to C. L. of 71st St.	251.9½x—	.	..	60	Exempt	Exempt
East River Drive, West Side, 70 to 71st St. N.W.C.						
N. Y. Soc. for Relief of Rup. & Crip.	105.6x 200.10 lr.	.	1482	20	Exempt	Exempt
Consolidated Edison	20 1x276.1	1		30	Ass'd R.E. Corp. (A-290)	
S.W.C.						
Section 5, Volume 11, Block 1483—York Ave., East Side, 70th to 71st St. N.E.C.						
1334 York Ave., Inc.	204.4x198	3	1334-52	1	$510,000	$950,000
S.E.C.						
71st St., South Side, York Ave. to East River Drive.						
Mus. Dystro. Assoc.	75x204.11	..		9	Exempt	Exempt
N. Y. Soc. Relief Rupt.	118.8x82 5	1	537-545	23	Exempt	Exempt
N.W.C.						
East River, 71st to 72d St.						
City of New York, S. H. C. L. of 71st to C. L. of 72d st.	295.6½x—	.	BH	60	Exempt	Exempt
72d St., South Side, East River Drive to York Ave. S.W.C.						
N. Y. Soc. Relief Rupt.	81.6½x 75 11 lr.		533-34	23	Exempt	Exempt
N. Y. Soc. Relief Rupt.	60.6x 102 2 lr	.	530-32	32	Exempt	Exempt
G. F. Storm et al.	125x204.4	1	528-24	33	$287,500	$650,000
Glauber, Inc.	75x 204 lr	4	522-18	39	195,500	240,000
Section 5, Volume 11, Block 1484—York Ave., East Side, 72d to 73d St. N.E.C.						
York Road Corp	125x98	5	1354	1	$140,000	$700,000
J. Finch	25.0½x98	5	1364	62	25,000	42,000
Mayot Rlty Cp.	25.2½x98	6	1366	60	25,000	49,000
York Av. Assocs., Inc.	26 0½x98	5	1368	19	37,500	115,000
73d St., North Side, York to East River Drive.						
C. Bassine	75x102 2	6	503	6	$99,000	$160,000
C. Bassine	25x102 2	6	509	8	25,000	28,000
C. Bassine	125x204 4	11	511	9	275,000	675,000
J. & S. Scalia	50x104 4	9	521-523	14	105,000	275,000
D. [illegible] Holdg. Corp.	75x110.2	9	525	18	99,000	125,000
River Edge Rly Cp	50x64 4	5	527	19	45,000	90,000

Owner or Occupant	Size of Lot	Stories High	St. No.	Lot No.	Value of Real Estate Unimproved	Value of Real Estate with Improvements Thereon
J. M. Brown	50x64.4	8	633	22	46,000	90,000
J. M. Brown	50x64.4	8	635	23	46,000	90,000
River Edge Rly. Cp.	40.10½x 64.4	5	639	24	40,000	90,000
N.W.C.						
East River, 72d to 73d St.						
City of New York, E. H. C. L. of 72d st. to C. L. of 73d st.	255.6x	V	..	60	Exempt	Exempt
East River Drive, West Side, 72d to 73d St. S.W.C.						
City Bk. Farms. Tr.	140 6½x 209 0½ lr.	2		26	$225,000	$230,000
73d St., South Side, East River Drive to York Ave.						
Pantex Mills Corp.	75x94 2	6	528-24	35	$59,500	$220,000
C. Bassine	25x102 2	2	506	45	18,000	25,000
C. Bassino	60x102.2	6	504-06	47	39,500	60,000
H. Klein	25x102.2	5	502	48	18,000	85,000
Section 5, Volume 11, Block 1485—York Ave., East Side, 73d to 74th St. N.E.C.						
E. Gladstone	27 2x98	5	1370	1	$33,500	$48,000
E. Gladstone	25x98	5	1372	2	22,500	32,000
Kath. Corcoran	25x98	5	1374	3	22,500	36,000
1376 Imp. Cp.	25x98	5	1376	4	22,500	25,000
1378 York Ave., Inc.	25x77	5	1378	52	19,000	85,000
H. W. Salzberg	25 7x77	5	1380	51	19,000	20,000
Clarben Prop., Inc.	25.7x77	5	1382	50	19,000	30,000
H. L. P. B. Jicho	25x77	5	1384	49	28,500	43,000
S.E.C.						
73d St., North Side, York Ave. to East River Drive						
Markro Rlty. Corp	87 6x102 2	6	503	6	$27,000	$50,000
M. Guttman	87.6x102 2	6	507	7	27,000	52,000
Morris Guttman	87 6x102 2	6	509	8	27,000	54,000
Morris Guttman	87 6x102 2	6	511	10	27,000	54,000
517 E. 73d St. Rlty.	25x102.2	4	517	11	30,500	65,000
F. & K. Kahlen	25x102 2	3	523	14	13,000	35,000
City of New York	314 4x 205 lr.	1		15	Exempt	Exempt
N.&S.W.C.						
East River, 73d to 74th St.						
City of New York	218 9 lr			45	10,000	10,000
City of New York	265 ½ lr			61	Exempt	Exempt
74th St., South Side, East River Drive to York Ave.						
522 E 74th St. Cp.	25x102 2	2	522	39	$15,000	$20,000
Westchester Sq. Gar. Corp.	100x102.2	2	511	40	66,000	165,000
Paubern Cp.	50x102 2	2	509	45	33,000	15,000
Sidler Bros., Inc.	75x102 2	2	505	46	49,500	125,000
John Zemen	25x102 2	2	502	48	12,500	18,000
Section 5, Volume 11, Block 1486—York Ave., East Side, 74th to 75th St. N.E.C.						
H. W. Jacko	22 2x93	2	1394	1	$22,000	$23,000
Chas. Foune	40x98	6	1398	6	32,000	40,000
C. Gromo & ano.	20x98	3	1400	101	14,500	15,000
P. A. C. C. Belanger	20x98	2	1402	4	14,500	25,000
74th St., South Side, F. D. Roosevelt Dr. to York Ave.						
S. Gloss	102 2x98	5	1410	49	100,000	295,000
S.E.C.						
74th St., York to East River Drive. N.W.C.						
N. Y. C. Transit Sys. (Power House)	587 11½x 204.4 lr.	4	603	5	Ass'd R E. Corp. 1Sub Dee 280-31	
S.W.C.						
East River, 74th to 75th St.						
City of New York	265.4½	..	B.H.	60	Exempt	Exempt
Section 5, Volume 11, Block 1487—York Ave., East Side, 75th to 76th St. N.E.C.						
Pierre Bader	25x98	5	1414	1	$30,000	$40,000
1416 York Av. Cp	26.1x98	5	1416	2	21,000	105,000
E. P. S. Bldg. Cp.	127.8x98	6	1418	3	110,000	560,000
Dibar Rlty. Cp.	25.6½x98	5	1423	49	30,000	45,000
S.E.C.						
76th St., York to East River Drive.						
505 E. 75th St. Rlty. Corp.	75x102.2	1	501-508	5	$49,500	$80,000
M. Balm & ano.	50x 102.2 lr.	4	507	8	33,000	90,000
Townsue, Inc.	25x 116.5 lr.	6	511	10	15,000	18,000
Townsue, Inc	25x 112 3 lr.	6	513	11	15,000	50,000
Townsue, Inc	25x 108.1 lr.	5	515	13	15,000	60,000
L. Bonanno	25x 103.11 lr.	6	517	18	15,000	20,000
L. F. Bonanno	25x99.9 lr.	5	519	14	16,000	75,000
City of New York	224 6x 204.4	V	525	15	Ass'd R.E. Corp. (A-1872-1)	
535-539 E. 75th St. Cp.	76 8x102.2	5	535-39	23	32,000	60,000
H. B. Christie	63.8½x 102.2	1	541-545	24	27,000	55,000
N.W.C.						
East River, 75th to 76th St.						
City of New York	254.6½x—	B.H.	..	60	Exempt	Exempt
74th St., South Side, East River Drive to York Ave. S.W.C.						
East Side House	137 6x 102.2	8	540	30	Exempt	Exempt
Leo Hyman	25x 108 9 lr.	5	520	39	$16,000	$23,000
Leo Hyman	25x 104.7 lr.	5	518	40	16,000	23,000
Leo Hyman	25x 100.8 lr.	5	510	41	16,000	23,000
Leo Hyman	25x96.3 lr.	5	514	42	16,000	23,000
512 E 76th St. Corp.	25x92.1 lr.	2	512	43	16,000	52,000
Mifflin Rlty. Cp.	75x104.4	4	510	44	53,000	140,000
Mifflin Rlty Cp	25x102.2	2	504	47	16,000	20,000
Mifflin Rlty. Cp.	25x102.2	2	502	48	16,000	20,000
Section 5, Volume 11, Block 1488—York Ave., East Side, 76th to 77th St. N.E.C.						
Available Rlty., Inc.	25 6½x98	5	1434	1	$30,000	$43,000
Available Rlty. Inc.	50 5½x98	6	1438	2	44,000	75,000
Junel Homes, Inc.	26 2x98	5	1440	4	21,000	31,000
Junel Homes, Inc.	25 1x98	5	1442	62	20,000	30,000
Junel Homes, Inc.	25.1x98	6	1444	61	20,000	30,000
Junel Homes, Inc.	25 6x98	5	1446	60	20,000	31,000
New D. Jack Rlty. Co.	20.6x98	6	1448	48	$31,000	$44,000
S.E.C.						
76th St., North Side, York Ave. to Cherokee Pl.						
Mifflin Realty Corp.	50x102 2	1	503	5	$35,000	$63,000
John G. Hellman Co., Inc.	25x102.2	3	507	7	16,000	35,000
Open Stair Dwells.	125x 69 7 lr.	.	509	8	75,000	75,000
Junel Homes, Inc.	50x102.2	6	519	13	35,000	75,000
City of New York	50x102.2	..	523	16	Exempt	Exempt
N.W.C.						
76th St., North Side, Cherokee Pl. to East River Drive. N.&S.E.C.						
City of New York	470 1x 312 lr	.		17	Exempt	Exempt
N.&S.W.C.						
†John Jay Park.						
East River, 76th to 78th St.						
City of New York	530.2x—	B.H.	..	60	Exempt	Exempt
77th St., South Side, Cherokee Pl. to York Ave. S.W.C.						
Open Air Stair Tenement Co.	100x102 2	6	520	87	$38,000	$21,000
Open Air Stair Tenement Co	100x 194.4 lr.	6	510	41	100,000	200,000
Open Air Stair Tenement Co.	100x 102 2	1	508	45	88,000	210,000
Section 5, Volume 11, Block 1489—York Ave., East Side, 77th to 78th St. N.E.C.						
City of New York Public School 158	204.4x173	5	1458	1	Exempt	Exempt
S.E.C.						

Owner or Occupant	Size of Lot	Stories High	St. No.	Lot No.	Value of Real Estate Unimproved	Value of Real Estate with Improvements Thereon
77th St., North Side, York Ave. to Cherokee Pl. N.W.C.						
City and Suburban Homes Co.	225x102.2	6	509	8	$200,000	$195,000
78th St., South Side, Cherokee Pl. to York Ave.						
City and Suburban Homes Co.	225x102.2	6	508	67	$200,000	[illegible]
S.W.C.						
Section 5, Volume 11, Block 1490—York Ave., East Side, 78th to 79th St. N.E.C.						
City and Suburban Homes Co.	204 4x111	6	1473	1	$295,000	[illegible]
S.E.C.						
78th St., North Side, York to East River Drive.						
City and Suburban Homes Co.	112x102.2	6	503-505	9	$98,500	$197,000
City and Suburban Homes Co.	106.8x 102.2	6	511-515	10	93,000	193,000
City and Suburban Homes Co.	106.3x 102.2	6	519-523	16	93,000	193,000
City and Suburban Homes Co.	106.8x 102 2	6	527-531	19	93,000	193,000
City and Suburban Homes Co.	106.3x 102 2	6	535-539	23	93,000	193,000
East River, 78th to 79th St.						
City of New York	285.10½	..	B.H.	60	Exempt	Exempt
East River Drive, West Side, 78th to 79th St. N.W.C.						
East Side Hotel Inc.	102 6x 106 lr.	6	541	122	$125,000	$215,000
S.W.C.						
79th St., South Side, East River Drive to York Ave.						
City & Sub Homes Co.	117 1x 102 11	6	540	28	$170,000	$291,000
City and Suburban Homes Co.	100 3x 102.2	6	532	30	140,000	210,000
City and Suburban Homes Co.	106.3x 102 2	6	524	32	140,000	240,000
City and Suburban Homes Co.	106 3x 102 2	5	516-520	36	140,000	210,000
City and Suburban Homes Co.	100.3x 102 2	5	512-510	40	140,000	240,000
City and Suburban Homes Co.	112x102 2	6	508-504	44	148,000	253,000
Total, Section 5, Volume 11					$27,021,050	$69,216,550

EXEMPT PROPERTY.
Section 5, Volume 11.

Owner or Occupant	Size of Lot	Stories High	St. No.	Lot No.	Value of Real Estate Unimproved	Value of Real Estate with Improvements Thereon
City of N. Y.	200.10x 613	5	1454	1	1,060,000	1,350,000
Colonial Dames of America	126x100.5	2	1458	12	72,000	80,000
R. C. Church	100.5x163 lr.	4	1461	1	230,000	535,000
Ch. of St. John of Nepomuk	100.5x 163 lr.	3	1461	1	12,000	21,000
City of N. Y., P. S. 158	150x200.10	5	1461	7	300,000	450,000
Bethany Mem. Ch.	109 5x11.3	5	1461	45	88,500	165,500
Bethany Mem. Ch.	100 5x11.3	5	1461	45	3,000	1,500
City of New York	200x100	12	1462	1	263,000	4,160,000
Mem. Hosp.	618x200	15	1463	5	1,155,000	7,000,000
Soc. of N. Y. Hosp.	125.4x 100.5	..	1463	31	$115,500	$115,500
Cornell Univ.	50x100 5	5	1464	18	19,500	215,000
Rose Knecht	25x100 5	6	1465	5		32,000
Soc. of N. Y. Hosp.	25x100 1	5	1465	26		1,500
A. Kahrun & Son	25x87	5	1469	3		5,500
St. Catherine Literary Soc.	163x 200.10 lr.	3	1463	6	405,000	735,000
City of New York	160x100.5	4	1464	8	138,500	420,000
Cornell University	100 5x178	8	1464	21	195,000	2,525,000
Soc. of N. Y. Hosp.	100.5x85	6	1464	28	66,000	220,000
Soc. of N. Y. Hosp	38x100 5	6	1464	29	32,000	110,000
Local Law 41	50x80.16		1465	16	0	26,500
Soc. of N. Y. Hosp	55.4x94 lr.	5	1465	21	52,000	108,000
Soc. of N. Y. Hosp.	25x100	5	1465	24	25,000	75,000
Soc. of N. Y. Hosp.	25x100	5	1465	25	25,000	70,000
Soc. of N. Y. Hosp.	25x87	5	1465	27	17,000	40,000
1465-34 Bohem. Gymnastic Assoc.	75x145.4	3	1465	34	39,000	52,000
Mission Society of Most Holy Redeemer	75x100	1	1466	23	135,000	145,000
Soc. of Holy Redeemer	16.8x75	3	1466	28	10,500	21,000
Murray & Leonie Guggenheimer Dental Clinic	100x204 4	6	1468	13	225,000	850,000
Children's Aid Soc.	100x102.2	4	1468	5	92,500	143,000
Alsol Rlty. Cp	25x102.2	5	1468	36	.....	25,000
Ch. of the Epiphany	102.2x100	3	1469	31	115,000	215,000
Ger. Eman. Baptist Church	44 1x102 2	3	1470	8	35,000	10,000
Gertal Hldg. Cp.	25x51 10	5	1470	121	...	10,000
Sonat Hldg. Cp.	22.2x78	4	1470	47	...	5,000
444 E. 77th St. Cp.	25x82 10	5	1471	123	.	30,000
A. & L. London	25x67.8	5	1471	30		20,000
N. Y. Baptist Mission Soc.	20.10x 102.2	3	1472	13	17,000	21,000
N. Y. C. Pub. Lib.	88.8x94	4	1472	23	35,000	72,500
Jean Levine	26x102 2	6	1468	16	.	6,000
Jean Levine	25x102 2	6	1468	17	.....	4,000
Jean Levine	25x102 2	5	1469	18	......	3,500
L. Solomon	25x102 2	6	1469	19		5,000
Abner Rlty. Cp.	25x103.2	6	1469	20	..	5,000
Ch. of the Epiphany	25x102 2		1469	20	20,000	20,000
S. Grossman & ano.	25x102 2	4	1473	14	......	25,000
City of New York	Irregular	..	1474	1	8,000	8,000
City of New York	200.10x80	3	1474	8	154,000	154,000
City of New York	Irregular	..	1474	9	5,000	5,000
City of New York	200x134 11	..	1474	21	310,000	370,000
City of New York	1002.9	..	1474	60	200,000	300,000
Society of New York Hospital	491 5x 583 1½	25	1480	1	3,320,000	21,515,000
City of New York	1630x—	..	1480	60	368,000	368,000
Rockefeller Inst. for Medical Research	1013 4x 589 3	6	1480	10	5,620,000	18,700,000
Medical Research	388.6		1480	63	885,000	935,000
Imp. Ass'd R. E. C.						
Rockefeller Inst. for	240 10x					
Society of New York Hospital	200.10x 417 5+	8	1482	1	885,000	4,450,000
N. Y. Soc. for Relief of Rup. & Crip.	181 6x 171 lr.		1482	20	340,000	6,100,000
City of New York	261.9½x—	..	1482	60	62,000	62,000
Muscular Dystrophy Assn.	75x204 4	11	1483	9	207,000	3,175,000
N. Y. Soc. Relief of Rupt.	81.6x78	.	1483	28	40,000	90,000
N. Y. Soc. Relief of Rupt.	60 6x102	..	1483	32	66,000	66,000
N. Y. Soc. Relief Rupt.	118 8x82.5	V	1483	23	163,000	2,000,000
City of New York	286.5½x—	.	1483	60	57,000	57,000
City of New York	285 5½x—	..	1484	60	57,000	57,000
City of New York	314 4x 205 lr	1	1485	15	625,000	5,960,000
City of New York	265.4½x—	..	1485	60	63,000	63,000
City of New York	266.4½x—	..	1486	60	63,000	63,000
East Side House	137 6x 102 2	6	1487	30	105,000	200,000
City of New York	264.6½x—	..	1487	60	63,000	63,000
City of New York	50x102	3	1488	16	35,000	35,000
City of New York	312x 463.8 lr.	1	1488	17	1,230,000	1,330,000
City of New York	530 6x	.	1488	60	104,000	104,000
City of New York	204.4x173	6	1489	1	350,000	675,000
410 E. 75th St. Cp.	25x102.2	6	1469	42		30,000
Louis Engelsberg	25.6x88	5	1470	3		7,500
425-427 E. 75th St. Cp	47x102.2	4	1470	14		45,000
Chas. Pete Rlty. Cp.	25x100	5	1470	20	...	7,500
N. Y. Womens' Leag. Animals	202.6x75	4	1474	40	220,000	[illegible]

See last page for footnotes.

Owner or Occupant	Size of Lot	Stories High	St No	Lot No	Value of Real Estate Unimproved	Value of Real Estate with Improvements Thereon
City of N. Y.	25½ 10x Ir		14 9	60	57,000	57,000

Total Section 5, Volume 11 .... $20,807,000 $59 175 500

State of New York, City of New York, County of New York, ss.: I, Alfred Schimmel, one of the Assessors of The City of New York, do depose and swear that the foregoing volume, numbered 11, Section 5, is one of the following volumes: Section 5, Volumes 6, 10, 11 and 16, which together contain a detailed statement of all the taxable property embraced within the district assigned to me by the President of the Tax Commission of The City of New York for assessment under his direction and entered in the Annual Record of the Assessed Valuation of Real Estate in the Borough of Manhattan, in the City of New York, for the fiscal year July 1, 1960 to June 30, 1961.

That I have personally examined each and every house, building, lot, pier, and other taxable property within said district; that in said volumes are set down and given the description, the Street, the Section or Ward, Block and Lot and Map or Identification numbers of said Real Estate embraced within such district, the sum for which, in my judgment, each separately assessed parcel of Real Estate would sell under ordinary circumstances if it were wholly unimproved, and separately stated, the sum for which the same parcel would sell under ordinary circumstances with the improvements, if any, thereon, also the name of the owner or occupant thereof, so far as the same is known; also any other information which the President of the Tax Commission required.

ALFRED SCHIMMEL, Assessor

Sworn to before me this 28th day of January, 1960.

JACOB MARKOWITZ, Justice of the Supreme Court of the State of New York.

Section 5, Volume 12, Block 1491—5th Ave., East Side, 79th to 80th St.

N.E.C.

Owner or Occupant	Size of Lot	Stories High	St No	Lot No	Value Unimproved	Value with Improvements
Inst. of Radio Eng.	61.2x102	4	980	1	Exempt	Exempt
Inst. of Radio Engineers	25.6x 115 Ir	6	981	3	$135,000	$140,000
Second East Corp.	25.6x110	6	985	4	130,000	200,000
Second East Corp.	25 6x100	4	986	72	125,000	165,000
E Baird	26.6x100	6	987	71	115,000	150,000
Lion Brewery	61 2x100	15	988	69	335,000	435,000
S.E.C.						
79th St., North Side, 5th to Madison Ave.						
Inst. of Radio Eng., Inc.	40x102 2	6	6	5	Exempt	Exempt
979 Cp	88x102 2	14	9	7	111,000	$170,000
Rud. Steiner School	83x102.2	5	13	8	Exempt	Exempt
17 E 79th St. Co., Inc.	18x102 2	5	17	10	51,000	105,000
S Ebsen	20x102 2	5	19	11	60,000	75,000
21 E. 79th St. Corp.	61x102 2	13	23	12	200,000	575,000
A. M. Abrash	24x102.2	4	27	14	79,000	90,000
1040 Mad., Inc.	71x69.2 Ir	14	31	16	265,000	590,000
N.W.C.						
I. Gilbert, Inc.	33x71 Ir.	1	1042	17	72,000	90,000
Mad.-Park Hld. Cp.	33x73 Ir.	6	1044	58	74,000	110,000
Madison Ave., East Side, 79th to 80th St. N.E.C.						
43 E. 79th St. Co.	62 7x99 10	14	1033	23	$145,000	$555,000
1039 Mad. Ave., Inc.	20x77	4	1039	121	68,000	72,000
V. A. Realty Corp.	20x77	1	1041	21	68,000	68,000
E. Rosenberg	17x52	1	1043	62	51,000	62,000
Malmar Rlty. Corp.	19x82	4	1045	151	106,000	115,000
79th St., North Side, Madison to Park Ave.						
Trustees of N. Y. Society Library	42.2x102 2	6	53	25	Exempt	Exempt
V. Bernheim & ano.	27 11x 102.2	5	61	27	$78,000	$125,000
63 E. 79th St. Corp.	26 8x102 2	6	63-55	28	76,000	165,000
Kingdom of Greece	40x102 2	5	69	29	112,000	275,000
73 E. 79th St. Co.	63 4x102 2	13	73	30	177,000	430,000
R. Eilstein	20x102.2	6	81	33	61,000	80,000
M. A. Waller	19x82 2	6	83	133	63,000	75,000
85 E. 79th St. Corp.	20x82 2	4	85	34	55,000	70,000
Home Title Guar.	41x82.2	5	1?	35	225,000	275,000
11 E. 67th St. Corp	41x100	4	904	36	120,000	110,000
N.W.C.						
80th St., South Side, Park to Madison Ave. S.W.C.						
910 Park Ave., Inc	80 6x81 2	14	76	37	$295,000	$665,000
68 E. 80th St. Cp.	20x81.2	4	68	40	36,000	60,000
66 E. 80th St. Rlty Cp	24 6x102 2	4	66	41	47,500	125,000
B. Mintz, ano.	22x102 2	4	64	42	41,500	60,000
A. Rubin	15x102.2	5	62	43	34,000	65,000
T Kennedy	18x102 2	5	60	44	31,000	85,000
A. Clarke	18x102 2	4	58	144	31,000	80,000
L. Kahn	19x102.2	6	56	46	36,000	60,000
E. Weiss	18x102.2	4	54	48	34,000	80,000
M Pelser	20x102 2	4	52	246	37,300	60,000
Architect Rlty. Cp	18x102 2	4	50	47	31,000	90,000
Manh. Ch. of Christ	23 6x102 2	6	48	45	Exempt	Exempt
A. Dillen	18 6x 102 2 Ir.	6	46	49	39,000	75,000
Man Ch of Christ	33x62.2	4	44	50	53,600	100,000
Man Ch of Christ	23x66 2	4	42	150	41,000	75,000
Man Ch. of Christ	26x66 2	5	1047	51	106,000	115,000
S.E.C.						
80th St., South Side, Madison to 5th Ave. S.W.C.						
H. Harris	25x69 2	5	28	57	$110,000	$130,000
J. Newington	28x74.3	4	26	58	46,000	55,000
Esther Lambert	25x74 2	5	24	158	48,000	25,000
Eliz M Manning	23x102 2	5	22	59	60,000	85,000
20 E 80th St. Corp.	25x102.2	4	20	60	64,000	80,000
Ravec Electron. Cp.	25x102 2	6	18	61	61,000	115,000
Rocla Rlty. Corp.	25x102.2	4	16	62	51,000	95,000
14 E. 80th St. Rlty. Co.	25x102 2	4	14	63	64,000	125,000
14 E. 80th St. Rlty. Co	20x100.2	6	12	64	43,000	65,000
C. Reaves	20x102.2	6	8	65	43,000	75,000
Robt. Ross	25x102.2	6	6	66	64,000	110,000
Y. M. Philanthropic	85x102 2	6	4	67	Exempt	Exempt
Cath Char of N. Y.	25x102 2	6	2	68	Exempt	Exempt
Section 5, Volume 12, Block 1492—5th Ave., East Side, 80th to 81st St. N.E.C.						
990 5th Ave. Cp.	27 2x110	13	990	1	$195,000	$265,000
American Irish Historical Society	25x110	6	991	2	Exempt	Exempt
993 5th Ave. Corp.	77.2x 149.9 Ir.	16	993	8	455,000	850,000
Hopestand Rlty Co	76x 120.8 Ir.	15	996	69	535,000	1,250,000
S.E.C.						
80th St., North Side, 5th to Madison Ave.						
Maria Butler, et al.	39 9x72 2	6	3	6	$70,000	$165,000
L. Rosenstiel	25.3x102 2	6	6	7	64,500	145,000
Anne Oppenheim	23x100 2	5	7	8	47,500	87,000
Rep. of Korea	20x102.2	6	9	9	42,000	80,000
S Kramer	20x102 2	6	11	10	43,000	90,000
Ester Spier	21x102 2	4	16	110	45,000	65,000
Archdiocese of N. Y.	42x102 2	5	15-17	11	91,000	275,000
Madison Ave., West Side, 80th to 81st St. N.W.C.						
29 E 80th St. Corp	62 7x 120 Ir.	15	1062	16	$320,000	$355,000
Cartis Cp	40x70	5	1064	17	90,000	175,000
Madison Ave., East Side, 80th to 81st St.						
N. Cholitpanos	22x100 Ir	5	1061	121	19,000	72,000
T. Ornstein & ano	23 8x100	4	1063	62	63,600	75,000
Arthur Ocks	20x85	3	1065	61	60,000	65,000
81 Rlty. Cp.	55 7x101	13	1071	49	220,000	975,000
S.E.C.						
80th St., North Side, Madison to Park Ave. N.E.C.						
Lester Props. Inc.	26x83 0½	5	41	21	$120,000	$195,000
Thomas R. Williams	23x83 0½	4	43	22	42,500	65,000
M. B Sharmat	23x83 0½	4	45	23	12,500	70,000
Stoeberm Cp.	23x53 00	5	47	24	42,500	72,000
W. Sachs	26x102 2	5	49	25	47,000	75,000
W. B Golovin	22x102 2	4	51	125	42,500	58,000
A. M. Kaplan	22x102 2	5	53	26	41,500	60,000
55 E. 80th St Cp	22x102 2	4	55	27	41,500	90,000
Rachel A. Klein	22x102 2	4	57	28	41,500	65,000
Dumas, Inc.	20x102 2	5	59	29	37,500	70,000
F Hazel	20x102 2	5	61	30	37,500	62,000
R. I Dick	15 6x102 2	5	63	130	27,500	42,000
Pace Bldg. Corp.	18 8x102 2	5	65	31	35,000	70,000
Josephine Walter	15 8x102 2	4	67	32	29,500	63,000
H. H. & F. B. Gelfand	30 6x102 2	4	69	133	62,500	100,000
H. H Gelfand	20x82 2	4	71	33	37,000	95,000
H. H Gelfand	20x82 2	4	73	31	37,000	65,000
H. H Gelfand	20x82 2	5	75	134	40,000	51,000
B Hodjas	20 6x82 2	5	77	35	110,000	135,000
N.W.C.						
Park Ave., West Side, 80th to 81st St.						
Rose Lechner	20x80 6	5	926	36	$53,000	178,000
930 Park Ave. Apts, Inc	102 2x80	13	930	37	355,000	625,000
S.W.C.						
81st St., South Side, Park to Madison Ave.						
Paul T. Risser	20x102 2	5	66	40	101,000	116,000
C. & T. Milton	20x102 2	4	54	41	37,500	61,000
F Maisel	20x102 2	5	52	42	27,000	56,000
H Gelfand	20x102 2	6	60	142	37,000	80,000
Rosaul Rlty. Corp	20x102 2	5	18	43	37,500	74,000
L. Corteal	20x102 2	5	16	44	37,500	75,000
W. Hetzig	19x102 2	5	44	45	35,500	62,000
Roscoe H Hupper	10x102 2	5	42	46	30,000	41,000
M. Sleare	16x102 2	4	40	144	30,000	28,000
G Volteem	16x102 2	4	38	47	31,000	65,000
G Volteem	16x102 2	5	36	147	31,000	65,000
V Mertzelfeld	16x 102 2 Ir.	5	34	48	31,000	67,000
81st St., South Side, Madison to 5th Ave. S.W.C.						
Malcofeen Re Corp	63x102 2	8	1070	64	$230,000	$340,000
Jessie Ridley	22x102 2	6	24	59	75,000	120,000
116 E. 73d St Corp.	20.7x102 2	4	22	60	41,000	85,000
C. & T. Enterprises Inc	40 10x 102 2	5	20	61	85,000	215,000
Wm. A. Harriman	20 6x102 2	5	16	63	44,000	100,000
14 E. 81st St. Corp.	20 5x102 2	5	14	163	44,000	68,000
Preferred Rep.	20.5x102 2	4	12	64	41,000	85,000
P Downer	20 6x100 2	4	10	65	44,000	70,000
E. Forshay	20.5x102.2	4	8	66	41,000	80,000
P A Gulbord	20 5x102 2	5	6	67	41,000	75,000
Hopestand Rlty. Cp	20 5x102 2	5	4	167	48,500	135,000
Section 5, Volume 12, Block 1493—5th Ave., East Side, 81st to 82d St. N.E.C.						
998 5th Ave Corp.	102 7x125	12	998	1	$620,000	$1,120,000
Amer. Soc. for Adv. of Heb. Tech.	27x100	6	1006	72	Exempt	Exempt
M. B Phillip	23x100	6	1007	71	97,000	105,000
Inlethousing Cp	25x100	2	1008	70	125,000	225,000
Mary Duke Biddle.	27 2x100	6	1009	69	175,000	210,000
S.E.C.						
81st St., North Side, 5th to Madison Ave.						
998 5th Ave Corp	20 5x102 2			6	$11,500	211,500
D Silbuerberg	19.10x 102 2	6	1	7	13,000	70,000
E. Adler	19 10x 102 2	4	7	107	43,000	80,000
A & H. Steinmann	19 10x 102 2	8	9	8	43,000	75,000
S F Friedman	19 10x 102.2	6	11	9	43,000	65,000
Cath. High School.	59 8x102 2	4	16	10	Exempt	Exempt
Edith Fincke	19 10x 102.2	5	21	12	43,000	60,000
Miki Bldg. Corp.	20 8x102 2	5	21	13	61,500	130,000
Madison Ave., West Side, 81st to 82d St. N.W.C.						
Mad Ave & 81st St. Corp.	61 2x95	4	1076	14	$195,000	$275,000
Austine Rlty Cp	25 6x95	7	1078	16	69,000	120,000
J L Rosenthal	25 6x95	1	1080	17	76,000	90,000
Madison Ave., East Side, 81st to 82d St.						
City of New York	204 4x200		1075	31	Exempt	Exempt
Park Ave., West Side, 81st to 82d St. N.W.C.						
Park 81st St. Cp.	52 2x100	15	940	31	$230,000	$550,000
Baruslevs Rlty. Cp	63 2x100	15	944	35	165,000	500,000
950 Park Ave Corp	102x100	18	949	37	380,000	765,000
82d St., South Side, Park to Madison Ave.						
Agnes Cabot	17x100	5	51	47	$12,000	328,000
J. Ralz	16x100	5	52	48	30,000	32,000
Mary Kallek	16x100	5	50	44	30,000	65,000
M. B Kempner	16x100	5	48	45	30,000	12,000
J Crawford	16x100	5	46	16	22,000	47,000
J Cobb	17x100	6	44	47	32,000	17,000
82d St., South Side, Madison to 5th Ave. S.W.C.						
Med Affiliates, Inc.	62x102 2	5	26	66	$270,000	$330,000
Ramaz School	80x102 2	6	22	68	Exempt	Exempt
Cox of Thailand	27x102 2	5	20	60	53,000	95,000
F Hill	26x102 2	6	18	61	51,000	100,000
M Kallk	25x102 2	4	16	62	49,000	65,000
R. Marony	23x102.2	5	14	63	45,000	48,000
H Goodman	21x102 2	5	12	61	41,000	60,000
M Levitt	19 6x102 2	5	10	65	38,000	75,000
New Lincoln School	19 6x100 2	4	9	66	Exempt	Exempt
New Lincoln School	21x102 2	6	6	166	Exempt	Exempt
Four East Assoc.	23x102 2	5	4	67	43,000	150,000
Jane Philip	25x102.2	5	2	68	49,000	64,000
Section 5, Volume 12, Block 1494—5th Ave., East Side, 82d to 83d St. N.E.C.						
5th Ave. Ests. Inc.	102.2x160	14	1010	1	$725,000	$1,415,000
Mary D Gerard	25 8x153	8	1014	72	115,000	140,000
1016 Props. Inc.	76 6x153	11	1016	69	615,000	1,725,000
S.E.C.						
82d St., North Side, 5th to Madison Ave.						
Andray Rlty. Cp	21x102 2	5	7	7	$19,000	$125,000
M. & E. Bollstein	25x102 2	5	5	8	49,000	72,000
Harry Gold	25x102 2	6	7	8	49,000	75,000
Halbur Rlty. Cp	25x100 2	5	9	10	49,000	100,000
Gerel Cp	25x102 2	6	11	11	49,000	100,000
H. Mathiew	25x102 2	5	15	22	49,000	70,000
L. K. T. P. Wechsler	25x102 2	5	17	13	49,000	75,000
L. M. Potter	25x102 2	5	18	14	49,000	60,000
Madison Ave., West Side, 82d to 83d St. N.W.C.						
Gerel Corp	204 4x60	10	1084	15	$455,000	$650,000
S.W.C.						
Madison Ave., East Side, 82d to 83d St. N.E.C.						
62-63 Tenants Cp.	95x65	11	1089	23	$230,000	$565,000
12-43 Tenants Cp	102 4x65	11	1097	60	320,000	540,000
S.E.C.						
Park Ave., West Side, 82d to 83d St.						
960 Park Cp	102 2x115	12	960	32	$137,000	$900,000
P Bing	102 2x60	13	970	37	[illegible]	620,000
S.W.C.						
83d St., North Side, Madison to Park Ave. N.W.C.						
Robt. J Gueney	18x102 2	5	49	24	$37,500	$75,000
Modern Art. Inc.	16x102 2	6	61	25	20,000	75,000
W. A. D. Beecher	16x102 2	6	63	125	20,000	55,000
S. W. Grove	16x102 2	3	65	26	30,000	47,000
F. A. Loballo Co., Inc	16x102 2	3	67	27	30,000	68,000
M. & L. Stolz	18x102 2	8	59	127	34,000	65,000
61 E. 82d St. Corp.	20x102 2	5	61	28	37,500	75,000
L. Hellman	20x102 2	5-4	63	29	37,500	70,000
Washington Square Home	20x102 2	4	65	129	Exempt	Exempt
Alfred Johnson	20x102 2	2	67	30	37,500	78,000
P. Ramos	20x102 2	5	69	31	37,500	75,000
S.E.C.						
83d St., South Side, Park to Madison Ave.						
John T. Jovaslle	63x102 2	5	63	41	$111,000	$165,000
Y. Iztel	20x102 2	4	59	43	37,500	75,000
Dau. Oper. Cp.	19.6x102 2	4	61	41	[illegible]	63,000
F. T. Eastmont & ano.	18x102 2	4	55	141	31,000	50,000
58 E. 83d St. Cp	37 6x102 2	4	56	45	70,000	100,000
Bradger Corp	24x102 2	4	53	46	45,000	40,000
16 E. 83d St. Cp.	[illegible]		51		37,500	75,000
16 E. 83d St. Cp	19x102 2	5	45	145	31,000	60,000
16 E. 83d St. Cp	19x102 2	4	46	19	37,500	60,000
S.E.C.						
83d St., South Side, Madison to 5th Ave. S.W.C.						
29 5th Ave. Cp	45x102 2	8	28	59	$99,000	$125,000
L. Herrick	20x102 2	5	20	60	41,000	65,000
L. Herrick	20x102 2	5	18	61	41,000	70,000
10 E. 83d St Cp	20x102 2	5	16	62	41,000	65,000
M E Dusll	20x102 2	6	11	63	37,500	90,000
10 E. 83d St Corp	25x102 2	6	10	64	47,000	80,000
M E. Dusll	27x102 2	6	8	65	51,000	100,000
Section 5, Volume 12, Block 1495—5th Ave., East Side, 83d to 84th St. N.E.C.						
1020 5th Ave Corp.	63 2x100	13	1020	1	$375,000	$765,000
1025 5th Ave Cp.	100x270	14	1025	4	965,000	1,650,000
Marymount College	36 8x100	6	1026	72	Exempt	Exempt
Marymount College	40x100	6	1027	70	Exempt	Exempt
Marymount College	25 8x100	6	1028	68	Exempt	Exempt
S.E.C.						
83d St., North Side, 5th to Madison Ave.						
R. S Leichtling	20x102 2	5	17	11	111,000	$270,000
Swanton Rlty. Cp	18x102 2	4	19	111	35,000	72,000
21 E. 83d St 114 Cp.	18x102 2	4	21	12	35,000	70,000
A. Hermanock	18 1x102 2	6	23	13	35,000	65,000
Madison Ave., West Side, 83d to 84th St.						
Carrow et al	102 2x 91 10½	12	1120-16	15	$320,000	1,150,000
N.W.C.						
18 E. 84th St. Corp.	35x61 6	2	1122	16	61,000	67,000
Madison Ave., East Side, 83d to 84th St.						
Maude F. Levine	20 0½x 78 7½	5	1115	60	$12,000	$52,000
Sisters of Charity of St. Vincent De Paul	20 0½x 78 7½	5	1116	51	16,000	52,000
Sisters of Charity of St. Vincent De Paul	20 0½x 78 7½	6	1117	160	Exempt	Exempt
Sisters of Charity of St. Vincent De Paul	20 0½x 78 7½	6	1119	161	Exempt	Exempt
Sisters of Charity of St. Vincent De Paul	23x78 1½	6	1121	62	Exempt	Exempt
S.E.C.						
83d St., North Side, Madison to Park Ave. N.E.C.						
Czech Republic	50x102 2	8	55	21	$225,000	$370,000
Mid East Apts, Inc.	15x102.2	4	57	23	37,000	60,000
Loyola School	132x 102 2	1	27 63	32	Exempt	Exempt
R. C. Church of St. Ignatius Loyola	78 11x 88.11 Ir.	1		132	Exempt	Exempt
St. Ignatius Loyola R. C. Church	60x 275 3 Ir.	4	65	33	Exempt	Exempt
N.&S.W.C.						
84th St., South Side, Madison to 5th Ave. S.W.C.						
T. Hoech	18 7x67 2		1128	166	111,000	$115,000
26 E. 84th St Cp	16 11x67.2	4	26	67	29,000	51,000
Bay Operating Cp	17x67 2	4	24	68	20,000	52,000
R. Crain	17x67 2	5	22	168	20,000	29,000
Chelwill Corp.	28 6x102 2	6	20	69	61,000	116,000
Chelwill Corp	24 6x102 2	6	18	60	61,000	116,000
16 E. 84th St., Inc.	28 6x102 2	6	16	61	63,000	163,000
84th St., South Side, Park to Madison Ave.						
Sisters of Charity of St. Vincent De Paul	46.0½x102.2	4	42	40	Exempt	Exempt
Section 5, Volume 12, Block 1496—5th Ave., East Side, 84th to 85th St. N.E.C.						
1031 5th Ave Corp.	62 2x125	13	1031	1	$125,000	$795,000
Mignonette Corp	20x125	5	1030	3	95,000	165,000
1035 5th Ave Cp.	122 2x161	15	1037	71	835,000	1,950,000
S.E.C.						
84th St., North Side, 5th to Madison Ave.						
5 E. 84th St. Cp.	50x102 2	9	5	6	110,000	$265,000
7 E. 84th St. Inc	25x102 2	5	7	8	70,000	155,000
Bee Lee Bldg. Cp.	25x102 2	6	9	9	49,000	100,000
H. Fribourg	25x102 2	5	11	10	51,000	100,000
Amer. Jewish Cong., Inc.	17x204	4	15	11	Exempt	Exempt
17 E. 84th St. Cp.	54x102 2	9	17	13	100,000	215,000
84th St., North Side, Madison to Park Ave.						
St. Hagia High School	175x 204 2 Ir	5	61	26	Exempt	Exempt
Madison Ave., West Side, 84th to 85th St. N.W.C.						
E. H Finch	22x70	4	1130	16	54,000	$100,000
Encor Enterpr., Inc	20x70	5	1132	16	39,000	65,000
W. Brown	20x70	4	1134	17	39,000	70,000
Pelmad Cp	20x70	6	1136	18	39,000	70,000
Roblo Rlty. Corp.	18x70	6	1138	19	36,000	66,000
Roblo Rlty. Corp.	18x70	5	1140	20	35,000	65,000
Enfante R. K. Corp	58 4x125	6	1142	67	300,000	525,000
S.W.C.						
Madison Ave., East Side, 84th to 85th St. N.E.C.						
Porcelons, Inc.	102 2x125	11	1136	21	$265,000	$770,000
[illegible] Corp.	102 2x100	13	1133	64	235,000	825,000
S.E.C.						
Park Ave., West Side, 84th to 85th St. N.W.C.						
Anne H. Hing	102 2x 150 Ir.	13	1000	34	$230,000	$1,000,000
Can. Ch. Dis. Christ	37x50	4	1010	39	Exempt	Exempt
Can Ch. Dis. Christ	60 2x183	1	1012	41	Exempt	Exempt
S.W.C.						
85th St., South Side, Madison to 5th Ave.						
Rlty. Ind. Cp	45 6x102 2	9	14	65	$135,000	$475,000
Section 5, Volume 12, Block 1497—5th Ave., East Side, 85th to 86th St. N.E.C.						
Tranfort Cp	113 10x150	16	1040	1	$675,000	$1,400,000
Lincoln Centre for Performing Arts	23x100	5	1046	71	110,000	110,000
Lincoln Centre for Performing Arts	23x100	5	1046	73	110,000	130,000
Yiddish Scientific Inst.	47 6x100	6	1048	71	Exempt	Exempt
S.E.C.						
Madison Ave., West Side, 85th to 86th St. N.&S.W.C.						
Croydon Hotel, Inc.	204 2x220	15	1150	9	$1,545,000	$3,800,000
85th St., North Side, 5th to Madison Ave.						
5 E. 85th St. Corp.	60x102 2	9	2	5	110,000	$150,000
Nahas Rlty. Corp.	60x102 2	10	7	7	105,000	300,000
85th St., North Side, Madison to Park Ave. N.E.C.						
Madison Ave., West Side, 85th to 86th St.						
Croydon Hotel Inc	204 4x220	15	1150-68	9	$1,545,000	$3,800,000
1155 Madison Cp	102 2x 164 6	5	39	21	315,000	450,000
45 E. 85th St. Cp	102 6x 102 2	9	45	38	240,000	695,000
Park Ave., West Side, 85th to 86th St. N.W.C.						
L. Glaser	72 2x70	6	1020	34	$93,000	$95,000
L. Glaser	20x70	5	1022	134	53,500	74,000
L. Glaser	20x70	6	1024	35	53,500	74,000
L. Glaser	20x70	6	1026	36	53,500	68,000

See last page for footnotes.

Owner or Occupant	Description of Property: Size of Lot	Stories High	St. No.	Lot No.	Value of Real Estate Unimproved	Value of Real Estate with Improvements Thereon
L. Glaser	20x70	5	1028	37	53,500	68,000
Waterpark Rlty. Cp.	20x70	5	1030	38	48,500	60,000
Gertsue Cp.	82 2x87.9	V	1036-38	41	365,000	1,575,000
			S.W.C.			
86th St., South Side, Park to Madison Ave.						
72 E. 86th St. Cp.	20x102.2	5	72	43	$82,000	$90,000
68 E. 68th St. Cp.	63.10x102 2	12	68-70	44	168,000	335,000
Petrol Hldg. Corp.	65.10 2-3x102.2	14	64-66	46	183,000	370,000
A. Meister	20x102 2	3	60-62	48	78,000	150,000
66 Madison, Inc.	21.1x102.2	5	68	49	64,500	84,000
50 E. 86th St. Corp.	25.6x102.2	5	50	52	73,000	95,000
Jeffrey Rlty. Cp.	36.8x102.2	2	1161-71	53	215,000	235,000
			S.E.C.			
86th St., South Side, Madison to 5th Ave.						
Adams-86th St. Cp.	N 100x102.2	22	2-10	67	$350,000	$1,525,000
Section 5, Volume 12, Block 1499—5th Ave., East Side, 86th to 91th St.						
			N.E.C.			
Lithos Prop., Inc.	50x100	5	1061	1	$855,000	$3,200,000
H. Goelel	94.9x133.2	19	1056	69	676,000	2,400,000
			S.E.C.			
84th St., North Side, 5th to Madison Ave.						
Ronard Rlty. Co.	17x100.8½	4	5	106	$53,000	$65,000
Ronard Rlty. Cp.	27x100.8½	5	7	7	78,500	110,000
Town Cl., City N. Y.	51.10x100.8½	6	9	8	165,000	350,000
15 E. 86th St. Cp.	100x100.8	V	11	10	330,000	320,000
Madison Ave., West Side, 86th to 87th St.						
			N.W.C.			
Franshur Assn.	201.5x113.4	Ir. 15	25	14	$825,000	$2,300,000
Madison Ave., East Side, 86th to 87th St.						
1181 Madison Av. Cp.	16.8½x62.2	4	1181	153	$32,500	$58,000
Ann Tully	16x62.2	4	1183	53	31,000	45,000
Park East Rlty. Cp.	53.4x62.2	4	1185	52	65,000	95,000
Giles Rlty. Corp.	16.8x62.2	4	1189	151	32,500	55,000
44 E. 87th St. Corp.	18x62.2	4	1191	51	59,500	72,000
			S.E.C.			
86th St., North Side, Madison to Park Ave.						
			N.E.C.			
N. Y. Home & Training School of M. E. Church	52.2x100.8½	17	51	30	$220,000	$560,000
55 E. 86th St. Corp.	102.2x100.8½	15	55	28	290,000	640,000
E. G. C. & S. Rlty. Cp.	102.2x100 8½	7	61	27	290,000	325,000
Park Ave., West Side, 86th to 87th St.						
			N.W.C.			
Park 86 Assoc.	100 8½x183.4	14	1040	53	$560,000	$1,700,000
H. Berrell	100.8½x183.4	14	1050	57	460,000	1,200,000
			S.W.C.			
87th St., South Side, Park to Madison Ave.						
Sealvek Rlty. Cp.	25 6x100.8	5	62	43	$43,500	$95,000
Steeples Hldg. Corp.	78.8x100.8½	3	68	45	143,000	185,000
Park Av. Synagogue	81x100.8½	4	54	47	Exempt	Exempt
Park Av. Synagogue	21.2x100.8½	..	46	50	Exempt	Exempt
87th St., South Side, Madison to 5th Ave.						
			S.W.C.			
1-2 87th St. Corp.	75.8x100.8½	3	12	61	$143,000	$280,000
M. M. Buttinger	25.4x100.8	4	10	63	43,000	295,000
Liederkranz	51.5x100 8	5	6	66	96,000	250,000
Section 5, Volume 12, Block 1499—5th Ave., East Side, 87th to 88th St.						
			N.E.C.			
1060 5th Ave. Cp.	100.8x225	18	1060	1	$505,000	$1,975,000
1067 5th Ave. Cp.	50x120 9	13	1067	71	250,000	390,000
5th Ave. 88th St. Inc.	50.8x102.2	18	2	69	300,000	600,000
			S.E.C.			
87th St., North Side, 5th to Madison Ave.						
11 E. 87th Cp.	100x100.8½	12	11	10	$190,000	$1,125,000
Madison Ave., West Side, 87th to 88th St.						
			N.W.C.			
1200 Tennot Cp.	201.5x92	12	1196	14	$670,000	$1,585,000
Madison Ave., East Side, 87th to 88th St.						
			N.E.C.			
Carnegie Hill 87th St.	100.8x113.4	14	1213	20	$370,000	$1,660,000
87th St., North Side, Madison to Park Ave.						
I. Friedman	84x100	5	51	25	$160,000	$160,000
L. C. M. M. Gelinas	17.8x100.8	4	55	28	29,500	36,000
65 E. 87 St Ltd.	76 8x100.81	V	85	29	144,000	144,000
Elpark Rlty. Cp.	107.8x100.8½	Ir. 14	71	32	370,000	1,175,000
			N.W.C.			
Park Ave., West Side, 87th to 88th St.						
1070 Park Ave Cp.	100.8x147.11	15	1076	40	$440,000	$1,375,000
			S.W.C.			
88th St., South Side, Park to Madison Ave.						
B. L. & W. Realty & Holding Co.	62.7 2-3x100.8½	5	60	44	$120,000	$195,000
J. Payson	25x100.8½	3	55	43	42,500	65,000
40 E. 88th Owners, Inc.	164.5x100.8½	14	40	51	475,000	1,400,000
			S.E.C.			
88th St., South Side, Madison to 5th Ave.						
431 Fifth Av. Cp.	25x100.8½	5	20	60	$12,500	$50,000
Carleton Co., Inc.	100x100.8	12	18	61	157,000	625,000
Park E. Prop., Inc.	97 9x100.8½	9	4	63	165,000	355,000
			S.W.C.			
Section 5, Volume 12, Block 1500—5th Ave., East Side, 88th to 89th St.						
			N.E.C.			
S. Guggenheim Fd.	201.5x127.8	1½	1070	1	Exempt	Exempt
			S.E.C.			
88th St., North Side, 5th to Madison Ave.						
S. & H. Apt. Corp.	27.6x100.8½	5	5	8	$47,000	$140,000
7 E. 88th St. Corp. Inc.	24.6x100.8½	5	7	7	41,500	115,000
H. Baerwald	26x100.8½	5	9	8	44,000	105,000
I. Prissin et al	50x100 8½	8	11	9	93,500	400,000
Fulton Cutting	25.8 1-3x100.8½	6	15	12	43,500	115,000
88th St., North Side, Madison to Park Ave.						
			N.E.C.			
47-53 Tenants Cp.	138.8x100.8½	15	47	20	$410,000	$1,300,000
S. Moskowitz	25.6 2-3x100.8½	5	55	26	43,500	48,000
Riviera Realty Corp.	75.10x100.8	9	57	27	142,000	350,000
Park Ave., West Side, 88th to 89th St.						
			N.W.C.			
Philip Salzman	25.8½x82.2	5	1030	33	$82,000	$105,000
Filjoe Rlty. Cp.	25x82 2	5	1032	34	54,000	125,000
1090 Park Ave. Cp.	150.8½x160 Ir.	15	1088	40	705,000	1,675,000
			S.W.C.			
89th St., South Side, Park to Madison Ave.						
Globus Trad. Cp.	50x100.8½	9	56	45	$93,500	$250,000
Argus Ests., Inc.	25.6x100.8½	5	54	46	43,500	100,000
Sunshine Ests., Inc.	32x100.8½	5	52	47	54,500	62,000
Argus Ests., Inc.	32.6x100.8½	5	50	48	55,500	110,000
Madison Ave., East Side, 88th to 89th St.						
Tak Rlty. Cp.	100.8x100	15	1227-31	53	$345,000	$1,776,000
			S.E.C.			
Madison Ave., West Side, 88th to 89th St.						
Mid City Prop. Inc.	100.8x138.10	15	1220	15	$410,000	$1,500,000
Benenson Bros.	18.9x75	4	1228	54	41,500	47,000
Benenson Bros., Inc.	18.9x75	1	1230	55	36,500	42,000
N. Well et al	18.9x75	4	1232	56	41,500	50,000
N. Well et al	18.9x75	4	1234	57	41,500	50,000
Joanspern Rlty. Cp.	25.8½x153.10 Ir.	7	1238	58	225,000	325,000
			S.W.C.			
			N.W.C.			
89th St., South Side, Madison to 5th Ave.						
G. Tobey	25x100.8½	6	16	62	$425,000	$115,000
St. Davids School	50x100.8½	6	14	63	Exempt	Exempt
East Park Assoc.	94x100.8½	9	4	65	210,000	1,175,000
Section 5, Volume 12, Block 1501—5th Ave., East Side, 89th to 90th St.						
			N.E.C.			
1080 Fifth Av. Inc.	73.1x102 2	V	1080	1	$125,000	$425,000
Nat. Academy Design	27.7½x102.2	3	1083	4	Exempt	Exempt
Diocesan Conv. of N. Y.	19x150.1½ Ir.	1	1085	72	Exempt	Exempt
Ch. of Heavenly Rest	81.8x255 6	5	1087	69	Exempt	Exempt
			S.E.C.			
89th St., North Side, 5th to Madison Ave.						
Nat. Acad. of Design	40x100.8	5	3	5	Exempt	Exempt
Nat. Acad. of Design	64.8x100	V	5	7	Exempt	Exempt
Child Study of Am.	23 1x100.8	6	9	9	$39,000	$100,000
Irene Gillespie	25.6x100.8½	6	11	10	43,500	105,000
17 E. 89th St. Corp.	164x100.8	12	17	16	445,000	1,075,000
			N.W.C.			
89th St., North Side, Madison to Park Ave.						
			N.E.C.			
Sarkis Bldg. Cp.	85 11x100.8½	7	1239	20	$275,000	$310,000
R. C. Ch. of St. Thomas	129 7x100.8	1	59	24	Exempt	Exempt
Park Ave., West Side, 89th to 90th St.						
			N.W.C.			
1100 Park Ave. Co-op. Cp.	100 8½x184.5	17	1100	33	$455,000	$1,325,000
1108 Ests., Inc.	25.2x82.2	3	1108	37	49,500	51,000
Julius Daub	25.2x82.2	3	1110	38	49,500	52,000
Eleven Twelve Cp.	50x150	14	1114	40	300,000	950,000
			S.W.C.			
90th St., South Side, Park to Madison Ave.						
I. & R. Starobin	17x100.8½	3	72	143	$29,000	$15,000
C. & I. Lyon	17x100.8½	3	70	44	29,000	37,000
E. A. Fuchs	25.6x100.8½	5	63	45	43,500	85,000
Sarkis Bldg. Cp.	36.8x100.8½	3	54	48	68,500	78,000
Sarkis Bldg. Cp.	40x100.8½	6	62	48	75,000	85,000
Sarkis Bldg. Cp.	33 4x100.8½	5	60	49	62,000	70,000
Sarkis Bldg. Cp.	17.9x100.8½	V	..	50	37,000	37,000
Sarkis Bldg. Cp.	62.2x100.8½	5	1245	51	230,000	250,000
			S.E.C.			
Madison Ave., West Side, 90th to 89th St.						
			S.W.C.			
Madison 90th St. Cp.	100 8½x164.5	12	1244	55	$445,000	$1,125,000
Section 5, Volume 12, Block 1502—5th Ave., East Side, 90th to 91st St.						
			N.&S.E.C.			
Carnegie Cp. of N. Y.	201.5x230.5	4	9	1	Exempt	Exempt
90th St., North Side, 5th to Madison Ave.						
S. & D. Fox	25.1x100.8½	3	11	110	$42,500	$124,000
Emily Triver	25.6x100.8½	4	15	11	43,500	95,000
F. W. Hacrin	28x100.8	3	17	12	47,500	108,000
21 E. 90th St. Cp.	110.10x100.8	15	21	17	300,000	925,000
			N.W.C.			
90th St., North Side, Madison to Park Ave.						
			N.E.C.			
Carnegie Hall 90th St., Inc.	62.2x100.8½	7	45	20	$190,000	$200,000
R. & M. Hldg Cp.	77 2x100 8½	9	49	23	132 000	390,000
Louise W. Carnegie	25x100.8½	4	55	26	42,500	60,000
K. Holmes	19.8x100.8½	3	57	27	33,000	40,000
59 E. 90th St. Cp.	19x100.8½	3	59	28	33,000	49,000
H. Nelson & F. Kent	18.6x100.8½	3	61	29	31,500	48,000
Bordo Cp.	18.6x100.8½	3	63	129	31,500	54,000
M. L. Rutherford	18.6x100.8½	3	65	60	31,500	37,000
Park Ave., West Side, 90th to 91st St.						
			N.W.C.			
516 Hldg. Cp.	100.8½x141.6½	20	1120	53	$385,000	$1,400,000
1123 Park Ave. Cp.	100.8½x120 Ir.	15	1134	40	345,000	1,030,000
			S.W.C.			
91st St., South Side, Park to Madison Ave.						
A. & F. Baerch	18 11½x100.8½	4	73	42	$32,000	$58,000
Fred W. Marks	19.0½x100.8½	3	70	43	32,000	47,000
Fredland Rlty. Co.	20x100.8½	3	68	44	34,000	48,000
A. W. Paine	20x100 8½	6	66	45	34,000	62,000
M. Hepfenheimer	22.2x100.8½	4	64	46	39,000	56,000
A. Kennedy	20x100.8	5	62	47	34,000	55,000
W. Maynard	19.6x100.8½	4	60	147	33,000	68,000
H. & C. Ochler	16.2x100.8½	3	58	48	23,500	34,000
V. S. & G. S. Harris	12 10x100.8½	3	56	148	22,000	34,000
N. & E. Abelson	20x100 8½	3	54	49	33,000	46,500
J. Omen	18.4x100.8	4	52	143	31,000	45,000
B. Fox	18.4x100.5½	4	50	50	31,000	50,000
Natann Rlty. Corp.	20x100.55	2	48	51	34,000	65,000
Stifred, Inc.	36.8x100.8½	18	46	52	147,000	350,000
			S.E.C.			
91st St., South Side, Madison to 5th Ave.						
26 E. 91st St. Cp.	62.2x100.8½	6	1270	56	$200,000	$260,000
Trustees of Spence School, Inc. (HR)	81.7x100 8½	9	23	59	Exempt	Exempt
Section 5, Volume 12, Block 1503—5th Ave., East Side, 91st to 92d St.						
			N.E.C.			
Academy of the Sacred Heart	100.8½x143	5	1100	1	Exempt	Exempt
Marwise Assoc., Inc.	1003.x120	13	1107	69	$560,000	$1,225,000
			S.E.C.			
91st St., North Side, 5th to Madison Ave.						
Female Acad. Sacred Heart	69.8x100.8½	6	7	7	Exempt	Exempt
R. Castroviejo	67.6x100.8	5	9	10	$130,000	$325,000
Est. J. B. Trevor	26x100.8½	5	11	12	44,000	115,000
Carnegie Hill Corp.	111.9½x100.8½	15	13	14	270,000	1,610,000
Madison Ave., East Side, 91st to 92d St.						
			N.E.C.			
Nat. City Bank	68 8x69	4	1273	22	$155,000	$315,000
Ella C. Cready	17x68	4	1281	120	27,000	42,000
Samuel Untermeyer	15x68	4	1283	20	24,000	35,000
Ella Eickhorn	20x62.2	5	1285	55	30,000	50,000
1287 Madison Cp.	20x62.2	5	1287	54	30,000	70,000
G. & L. Smol	20x62 2	5	1289	53	30,000	50,000
1291 Madison, Inc.	40.8½x62.2	5	1293	51	80,000	125,000
			S.E.C.			
91st St., North Side, Madison to Park Ave.						
C. Harrice	20.1x100.8½	5	49	23	$31,000	$75,000
Jos. R. Kuh	18.4 1-3x100.8½	3	61	24	29,500	47,950
B. B. Serlin	32.9x100.8½	4	53-55	25	56,000	80,000
Cedroc Hldg Cp.	51.1x100.8½	5	61	28	95,000	220,000
Codesada Rlty. Cp.	19 8x100.8½	4	63	28	33,500	60,000
D. Payne	19x100.8½	3	65	29	32,500	42,000
C. L. S. Weber	19x100.8½	5	67	129	32,500	68,000
M. De Cueves	19x100.8½	5	69	30	32,500	65,000
Park Ave., West Side, 91st to 92d St.						
Brick Presby. Church of N. Y. City	96.5x183.4 Ir.	1	1114	31	Exempt	Exempt
1150 Park Ave. Corp.	105x108	18	1156	38	$330,000	$1,350,000
92d St., South Side, Park to Madison Ave.						
			S.W.C.			
Brick Presby. Church of N. Y. City	45.5x100.8	3	70	43	Exempt	Exempt
Corp. Brick Presby. Church	81.10x100.8½x6		62	44	Exempt	Exempt
C & E. Gorham	15.11x100.8½	4	60	48	$27,000	$40,000
E. M. Migdol	18x100.8½	3	58	145	30,500	45,000
Peter Paine	17.9x100.8½	3	58	46	30,000	47,000
H. H. Pike, Jr.	20x100.8½	5	54	47	34,000	52,000
W. Smith, Jr.	20x100.8½	3	52	147	34,000	52,000
Maternity Center Assoc.	40x100 8½	5	50	48	Exempt	Exempt
P. M. Sutphen	21x100 8½	4	46	50	39,000	75,000
92d St., South Side, Madison to 5th Ave.						
			S.W.C.			
Mad. Ave. & 92d St. Corp.	36 8x100.8½	6	32	56	$140,000	$185,000
A. Galambos	20.9x100.8½	4	30	57	35,000	62,000
V. L. Sullow	19.11½x100.8½	4	28	58	34,000	62,000
26 E. 92d St. Cp.	22 08x100.8½	5	26	59	37,500	95,000
Nightingale Sch. Rl. Co.	55x100 8½	5	20	60	Exempt	Exempt
Louise Gard	17.8x100.8½	4	18	62	30,000	50,000
Jos. Mathews	20x100.8½	5	16	163	34,000	62,000
J. & M. Malthews	21x100.8½	4	14	64	35,500	77,000
12 E. 92d St. Corp.	19.11x100 8½	4	12	65	34,000	75,000
Beverarthur Rl. Co.	18.11 Ir.x100.8½	4	10	58	32,000	47,000
Nosocar Rlty. Cp.	18x100 8½	5	8	67	30,500	67,000
Nosocar Rlty. Cp.	20x100.8½	5	6	167	34,000	70,000
Section 5, Volume 12, Block 1504—5th Ave., East Side, 92d to 93d St.						
			N.E.C.			
Jewish Theol. Sem.	100.8x102.2	8	1109	1	Exempt	Exempt
1107 5th Ave Cp.	100.8x153.8	14	1115	69	$620,000	$1,210,000
			S.E.C.			
92d St., North Side, 5th to Madison Ave.						
G. Uzielil	21.2½x100.8½	3	1	3	$36,000	$65,000
G. Warburg	21x100.8½	5	3	5	95,500	65,000
F. Stanton	40x100.8½	3	5	7	69,000	130,000
M. & L. Beards	20x100.8½	5	9	8	31,000	70,000
Albel Rlty. Corp.	25x100.8½	5	11	9	42,500	65,000
A. Mackey	19.7½x100.8½	3	15	10	33,500	50,000
Lester M. Hubby	19x100.8½	5	17	11	32,500	48,000
Robl. F. Little	19x100.8½	5	19	111	37,500	85,000
Albel Rlty. Corp.	19.7x100.8½	4	21	12	33,500	70,000
Emily R. N. Wells.	20.4x100.8½	4	23	13	34,500	50,000
F. & R. Salley	20x100.8½	5	25	14	37,500	48,000
Madison Ave., West Side, 92d to 93d St.						
			N.W.C.			
Kenneth Allen Rlty. Cp.	20.4½x73	3	1296	15	$55,000	$75,000
W. A. Forster	20x73	4	1298	16	30,000	50,000
2684 Rlty. Cp.	20x73	4	1300	17	30,000	40,000
M. Basch	20x73	4	1302	18	30,000	46,000
92d St., North Side, Madison to Park Ave.						
			N.E.C.			
B. J. Margolies	63.2x100.8½	9	1295	20	$172,000	$255,000
Louise L. Hagust.	64.2x100.8½	3	47	23	64,000	90,000
P. Massey	17x100.8½	5	49	121	29,000	65,000
G. & J. Goldman	17x100.8½	5	51	25	29,000	48,000
B. Jacobson	17x100.8½	5	53	26	29,000	42,000
E. Jacobson	17 Ir.x100 8½	4	55	126	29,000	42,000
Wm. F. MacFee	17 6 Ir.x100.8½	3	57	27	29,500	45,000
N. & W. Herlon	17x100.8½	5	59	127	29,000	48,000
D. Sessman	17x100 8½	4	61	28	29,000	62,000
J. E. Poletti	17x100.8½	5	63	29	29,000	50,000
Jessica Jebliey	17x100.8½	4	65	129	29,000	48,000
Mercedes Rlty. Cp.	150x100.8½	14	69	31	400,000	1,100,000
			N.W.C.			
Park Ave., West Side, 92d to 93d St.						
			N.W.C.			
1172 Corp.	100.8x105	14	1172	40	$315,000	$975,000
			S.W.C.			
93d St., South Side, Park to Madison Ave.						
G. Carpenter	21x100 8½	5	72	42	$35,500	$35,000
Hildegard Rlys., Inc.	21x100.8½	5	70	142	35,500	35,000
C. Callen	21x100.8½	5	68	43	35,500	50,000
936 8th Ave. Cp.	21x100.8½	5	66	44	35,500	50,000
Roumanian People Rep.	57x100.8½	3	50	45	106,500	285,000
Billy Rose	80x100.8½	4	56	47	150,000	310,000

See last page for footnotes.

Owner or Occupant	Size of Lot	Stories High	St. No.	Lot No.	Value of Real Estate Unimproved	Value of Real Estate with Improvements Thereon
Madison Ave., East Side, 93d to 94th St. S.E.C.						
1313 Mad. Ave. Co.	20.4x74	4	1315	61	$30,000	$62,000
Yubell Rlty. Corp.	20x74	5	1311	52	30,500	62,000
Louise L. Hoguet	40x74	5	1309	53	60,500	115,000
Louise L. Hoguet	20.4x74	4	1306	55	31,000	65,000
93d St., South Side, Madison to 5th Ave. S.W.C.						
26 E. 93d St. Corp.	64.6x121 0½	10	24	56	$216,000	$360,000
		6	22	58	31,000	52,000
93d St. Rlty. Corp.	20x100 8½	5	20	59	31,000	62,000
20 E. 93d St. Corp.	20x100 8½	5	18	61	31,000	42,000
J. & N. Roth	20x100 8½	5	16	61	34,000	42,000
R. C. Taylor	20x100.8½	6	14	62	31,000	45,000
Mary N. Morgan / G. & I. Nelson	21.6x101 8½	5	13	63	36,500	70,000
C. C. Mall	21.10 1r.x100.8½	5	10	64	37,000	57,000
F. Schwarz	19.6x100 8½	5	3	164	33,000	17,000
G. G. Strauss	40x100.8½	1	4	65	68,000	105,000
Section 5, Volume 12, Block 1505—5th Ave., East Side, 93d to 94th St. N.E.C.						
1120 5th Ave. Co.	151.5x102.2	14	1120	1	$760,000	$1,410,000
94th St. & 5th Ave. Corp.	50x118	10 14	1124	69	205,000	540,000
S.E.C. 93d St., North Side, 5th to Madison Ave.						
Stouark Rlty. Co.	22.6x100.8½	5	1	5	$38,000	$75,000
C. Rubinstein	22x101.86	6	3	6	37,500	60,000
L. Clark et al.	21.6x100 8½	5	6	7	36,500	42,000
133 E. 94th St. Cp.	21x100.8½	5	7	8	35,500	76,000
Duxford Rlty. Cp.	20 6x100.8½	6	9	108	35,000	105,000
S. Teichman	19 6x100.8½	6	11	9	33,000	17,000
J. L. Banks	20x100.8½	6	15	10	34,000	19,000
I. Mildred Fish	19x100 8½	6	17	11	32,000	15,000
Mad. Storage, Inc.	19x100 8½	6	19	111	33,000	45,000
C. & F. Pecker	19.5x100.8½	6	21	12	33,000	76,000
Jos. Mathews	25.6 2-3x100 8½	6	23	13	43,500	80,000
E. Hitchcock	17x68.8½	4	25	14	23,000	40,000
M. Elwell	17x68 8½	4	27	15	23,000	31,000
Helen A. Kahn	17x68.8½	4	29	16	23,000	30,000
Assoc. Rltys.	17x68.8½	4	31	17	25,000	19,000
Assoc. Rltys.	19.9½x68.8½	4	33	18	52,500	55,000
N.W.C. Madison Ave., West Side, 93d to 94th St.						
H. Siegelbaum	16x87.9	3	1318	19	$27,500	$28,000
H. Siegelbaum	16x87.9	4	1320	119	27,500	28,000
Madison Ave., East Side, 93d to 94th St. N.E.C.						
1321 Madison Av. Cp.	20 8½x74	5	1321	22	$17,000	$56,000
Dan Casey, Jr.	20x74	4	1323	121	28,500	39,000
E. Starke, ano.	20x74	4	1325	21	28,500	45,000
F. R. Shattuck	20x74	4	1327	120	28,500	40,000
D. Tynberg	20x74	4	1329	20	28,500	10,000
Evelyn Arms, Inc.	60x95	6	1333	62	90,000	145,000
Evelyn Arms, Inc.	50 8½x95	6	1337	60	115,000	145,000
S.E.C. 93d St., North Side, Madison to Park Ave.						
Bonalex, Inc.	20x100 8½	5	53	23	$37,500	$80,000
M. Caffrey	51x100 8½	6	55	24	95,000	115,000
Dr. H. Parsons	16 10x100.8½	5	57	26	29,000	47,000
Lil Gibson	16 4x100.8½	4	59	126	28,000	47,000
D. & M. Schneider	16.4x100 8½	5	61	27	28,000	47,000
R. H. Lounsbury	15x100.8½	5	63	28	25,000	42,000
L. Brinberg	29.6x100 8½	5	65	29	50,000	135,000
Edith H. Baker	22x100 8½	4	67	30	37,500	57,000
Edith K. Baker	25x100.8	2	..	31	43,000	60,000
Park Ave., West Side, 93d to 94th St. N.W.C.						
Bishops of the Pres. Oth. Ch. of Russia	139x100.8	4	1162	33	Exempt	Exempt
94th & Park Cp.	100 8½x155.8	16	1192	40	$350,000	$1,175,000
94th St., South Side, Park to Madison Ave.						
Second 95th St. Cp.	99.9x100.8	6	68	44	$140,000	P$140,000
Evelyn Arms, Inc.	50x100 8½	7	58	48	77,000	110,000
94th St., South Side, Madison to 5th Ave. S.W.C.						
H. Siegelbaum	19 8x100.8½	7	28	58	$200,000	$220,000
Needles Rlty. Corp.	19x100.8½	6	24	60	30,500	67,000
Atward Rlty Corp.	19x100.8½	6	22	160	30,500	45,000
J. Hazard	19x100.8½	6	20	61	30,500	45,000
Jos. Matthews	19 9x100.8½	5	18	62	31,500	67,000
K. Stengel	17 2x100.8½	6	16	63	27,500	70,000
M. Mayer	20x100.8½	5	14	163	32,000	50,000
Louise Wise Serv.	40x100.8½	4	10	64	Exempt	Exempt
Spence Chapin Adoption	39.6x100.8½	4B	6	66	Exempt	Exempt
Spence Chap. Adopt.	20x100 8½	5	4	67	25,500	40,000
Section 6, Volume 12, Block 1506—5th Ave., East Side, 94th to 95th St. N.E.C.						
Nat. Audubon Soc.	40x102 2½	5	4130	1	Exempt	Exempt
T. Feldman	60x102.2½	11	1132	8	$230,000	$500,000
T. Basch & ano.	101.5x102.2½	11	1136	69	445,000	950,000
S.E.C. 94th St., North Side, 5th to Madison Ave.						
J. Borgenicht	25x100.8½	5	1	5	$40,100	$82,000
C. Bradford	25x100 8½	6	3	6	40,000	88,000
Duxford Rlty. Cp.	20x100.8½	6	5	7	32,000	78,000
O. P. Coelho	20x100 8½	5	7	8	32,000	95,000
251 W. 98th St. Cp.	20x100.8½	6	9	108	32,000	68,000
Archbishopric of N. Y.	20x100 8½	5	11	9	Exempt	Exempt
D. Lindsay	20x100 8½	5	13	10	32,000	62,000
Texas Rlty. Co.	21.11x100 8½	5	15	11	35,000	68,000
Ramak. Vivekanena	22x100.8½	6	17	12	Exempt	Exempt
L. Herman	19.11x100 8½	6	12	13	32,000	42,100
U. & F. Manacher	19 11x100.8½	6	21	113	32,000	45,000
Horby Rlty. Cp.	20x100.8½	5	23	14	32,000	60,000
B. Burke	21x100.8½	5	25	15	37,000	65,000
S. Levin et al.	42.9 1-3x100.8½	6	1340	16	120,000	140,000
N.W.C. Madison Ave., East Side; Park Ave., West Side; North Side of 94th St., South Side of 95th St. N.&S.E.C.						
N. Y. City Armory of Squadron A & 8th Regiment, N. G. N. Y.	201.5x400	5	1200	21	Exempt	Exempt
N.&S.W.C. 95th St., South Side, Madison to 5th Ave. S.W.C.						
Bowcap Rlty. Cp.	48 9x100.8½	7	1350	17	$125,000	$145,000
26 E. 95th St. Corp.	17x100.8½	5	23	68	22,000	10,000
24 E. 95th St. Corp.	16x100 8½	5	28	69	28,000	57,000
Diller Quaile Music	17x100 8½	5	24	60	27,000	52,000
P. Magliore	19x100.8½	5	2	160	30,500	65,000
B. & S. Bing	16x100 8½	5	20	61	25,500	65,000
Van B. Elzas	16x100 8½	5	18	161	25,500	55,000
M. D. E. Boltstein et al.	18x100.8½	5	16	62	29,100	51,000

Owner or Occupant	Size of Lot	Stories High	St. No.	Lot No.	Value of Real Estate Unimproved	Value of Real Estate with Improvements Thereon
11 E. 95th St. Cp.	16x100 8½	5	14	162	[illegible]	[illegible]
12 E. 95th St. Cp.	16x100 8½	5	12	63	[illegible]	[illegible]
P. Obrleder & ano.	18x100 8½	5	10	61	29,000	65,000
L. & A. Stapen & ano.	109x100 8½	9	1	65	116,000	155,000
Section 5, Volume 12, Block 1507—5th Ave., East Side, 95th to 96th St. N.E.C.						
Jur Bush Re. Cp.	70.6½x100	11	1142	1	$300,000	$595,000
H. Pinner	30 7½x100	7	1113	4	55,000	115,000
Lumas Bldg. Corp.	100.8½x150	13	1148	69	600,000	925,000
S.E.C. 95th St., North Side, 5th to Madison Ave.						
Lycee Francais De New York	60x100 8½	7	1	5	Exempt	Exempt
Lycee Francais De New York	37 6x100 8½	3	5	7	Exempt	Exempt
House of The Redeemer	63.6x100.8½	5	7	8	Exempt	Exempt
Cen. Pk. Est. Inc.	35x100.8½	6	17	11	61,500	85,000
Cen. Pk. Est. Inc.	35x100 8½	6	19	13	61,500	85,000
Madison Ave., West Side, 95th to 96th St. N.W.C.						
Manhattan-95 St. Cp.	60x100 1r.	6	1352	14	$130,000	$135,000
Manhattan-95 St. Cp.	50 8½x100 1r.	6	1358	16	97,500	116,000
Madison Ave., East Side, 95th to 96th St. N.E.C.						
O. & E. Deutsch	125.8½x110	7	1361	21	$235,000	$350,000
Lewis N. Lindstrom	75.8½x100	6	1371	60	210,000	300,000
S.E.C. 95th St., North Side, Madison to Park Ave.						
M. Kesselman	41.8½x101.8½	6	53	25	$30,000	$75,000
Plenitude Rlty. Cp.	11 8x100.8½	6	57	27	60,000	75,000
61 East 95th St. Corp.	41 8x100.8½	6	61	29	60,000	75,000
N.W.C. Park Ave., West Side, 95th to 96th St. N.W.C.						
1230 Park Ave. Co.	100 8½x175	16	1230	33	$105,000	$1,275,000
H. Krellenstein	100 8½x100	16	1230	40	305,000	925,000
S.W.C. 96th St., South Side, Park to Madison Ave.						
Metro Bldg. Cp.	100x100.8½	16	70	41	$220,000	$785,000
H. Basch	100x100 8	16	60	45	220,000	685,000
96th St., South Side, Madison to 5th Ave. S.W.C.						
T.C.T. Trading Corp	115x100 8½	6	16	60	$395,000	$525,000
Stanley M. Isaacs	22x100.8½	6	14	62	40,000	18,000
Emmerson School	25x100.8½	7	12	63	Exempt	Exempt
Ten Ninety Six, Inc.	78x100 8½	16	6	64	180,000	600,000
Total, Section 5, Volume 12					$61,371,000	$145,730,000

EXEMPT PROPERTY
Section 5, Volume 12

Owner or Occupant	Size of Lot	Stories High	St. No.	Lot No.	Value of Real Estate Unimproved	Value of Real Estate with Improvements Thereon
Inst. of Radio Engineers, Inc.	61.2x110	4	1491	1	$375,000	$100,000
Inst. of Radio Engineers, Inc.	40x102.2 1r.	6	1491	5	132,000	270,000
Rud. Steiner School Inc.	35x102.2	5	1491	6	111,000	165,000
Trustees of N. Y. Society Library	42 2x102.2	6	1191	25	116,000	265,000
Manh. Ch. of Christ	23 6x102 2	5	1491	47	14,500	70,000
N. Y. Philan. Leag.	35x102 2	6	1191	57	75,500	165,000
Cath. Char. of N. Y.	25x102 2	6	1191	63	64,000	135,000
American Irish Historical Soc.	25x110	5-6	1492	8	115,000	130,000
Catholic High School Assn.	69 6x102.2	4	1493	10	140,000	275,000
Ramaz School	30x102.2	6	1493	69	65,000	130,000
New Lincoln School	19 6x102 2	..	1493	66	39,000	65,000
New Lincoln School	21x102 2	..	1493	168	41,000	70,000
City of N. Y., 1076 Madison Ave.	204 4x200	.	1195	21	1,100,000	3,100,000
R. C. Ch. of St. Ignatius Loyola	78 11x69 11r	4	1495	132	185,000	185,000
Amer. Soc. for Advance of Hebrew Inst.	25x101	5	4493	72	410,000	185,000
Wash. Square Home	30x100.2	6	1494	129	37,500	20,000
Loyola School	332x102 2	1	1195	32	805,000	1,100,000
Church of St. Ignatius Loyola	51.10x275 3 1r.	4B	1495	33	780,000	1,250,000
Sisters of Charity of St. Vincent dePaul	18 0½x102	1B	1195	49	95,000	120,000
Sisters of Charity of St. Vincent dePaul	22x78.7½	6	1496	52	79,000	90,000
Marymount College	25.3x100	5-6	1496	69	185,000	290,000
Marymount College	40x100	5-6	1495	70	190,000	306,100
Marymount College	38.6x100	6	1496	72	176,100	211,000
16 E. 84th St., Inc.	25 6x102 2	.	1195	61	4,000	1,450
Sisters of Charity of St. Vincent dePaul	31.0½x78.7½	5	1196	160	16,000	51,000
Sisters of Charity of St. Vincent dePaul	30.0½x78.7½	5	1496	161	40,000	55,000
Regis High School	125x204.4 1r.	5	1496	36	670,000	1,025,000
Amer. Jewish Cong., 16 E. 84th St.	49x204	4	1496	11	240,000	175,000
Park Ave. Chris. Ch.	60.2x153.4	1	1496	41	250,000	400,000
Park Ave. Christian Church	87x50	4	1496	89	71,500	65,000
S. Leichling	20x102 2	5	1495	11	3,500	5,000
Yiddish Scientific Inst.	17 6x100	5	1497	71	306,000	385,000
N. Y. Deaconess Association of M. E. Church	62.2½x100.8½	17	1498	20	46,000	100,600
Park Ave. Synag.	61x100.8	4	1498	47	110,000	245,000
Park Ave. Synagog.	21.2x101.8	5	1499	60	89,000	285,100
S. R. Guggenheim	201.5x127.8	14	1500	1	1,250,000	4,500,000
St. Davids School	50x100.8	6	1500	53	93,500	250,000
Natl. Academy of Design	37.7x102.3	5	1501	4	115,000	240,000
Natl. Academy of Design	40x100.8	6	1503	5	75,000	210,000
Natl. Academy of Design	88.8x100.8	V	1501	7	130,000	640,000
R. C. Church St. Thomas More	120 7x100 8	1	1501	24	213,000	470,000
R. C. Church St. Thomas More	120 7x100 8	1	1601	24	*220,000	463,000
G. & B. Silverman	25.8x100 8	5	1501	45		*25,000
Church of Heavenly Rest	81 8x255 0½	6	1501	66	750,000	2,416,000
Diocesan Convention of New York	19.0½x100 1½ 1r.	1	1501	73	121,000	345,000
Carnegie Found.	201.6x230.6	6	1502	1	1,675,000	2,300,000
N. & E. Abelson	20x100 8	3	1502	49	1,000	1,500
Trustees of Spence School, Inc.	81.7½x100 8½	9	1502	59	240,000	725,000
Trustees of Spence School	45.1x100.8	V	1503	63	82,000	82,000
Female Academy of the Sacred Heart	100 8½x115	5	1503	3	606,000	925,000
Female Academy of Sacred Heart	60.9x100.8½	5-6	1503	7	180,000	225,000
J. A. Koh	15x100	4	1503	21	1,000	*2,000
Brick Presby. Ch.	95.5x120.4 1r.	1	1503	32	325,000	925,000
Brick Presby. Ch.	46 8x100.8½	5	1503	42	55,000	600,000
Brick Presby. Ch.	21 10x100.8½	5	1503	44	60,000	105,000
Maternity Ctr. Assn.	40x110	5	1503	48	63,000	140,000
Nightingale Bramford School	65x100 8½	6B	1503	60	121,000	310,000
Jewish Theol. Sem.	100.8x100.0	6	1504	1	525,000	600,000
Unknown	..	..	1506	63	230,000	450,000
L. Wise Services	40x100 8	4	1506	64	84,000	105,000
Spence Chapin Ser.	39 6x100	4	1506	66	63,000	163,000
Nat. Aud. Soc.	16x102 2	5	1506	1	30,000	[illegible]
Arch Bishop of N.Y.	30x100.8	4	1506	9	52,000	31,000
City of New York	201 8x260	6	1506	31	1,310,000	3,160,000
Ramakrishna Vivekanenda	21 9x100 8½	4B	1506	12	22,000	18,000
Emmerson School	25x100.8½	2½	1507	63	11,000	13,000
Lycee Francais De New York	50x100.8½	7	1507	5	55,000	205,000
Lycee Francais De New York	37 6x100.8½	V	1507	7	65,000	200,000
Home of The Redeemer	63.6x100 8	5	1507	8	110,000	180,000
S. Chapin Adoption Service	20x100 8	5	1506	67	8,500	10,000
Total Exempt Property					116,501,000	$32,820,500

State of New York, City of New York, County of New York, ss.:

I, Samuel Krasnoff, one of the Assessors of The City of New York, do depose and swear that the foregoing volume numbered 12, Section 5, is one of the following volumes: Section 5 Volumes 12, 13 and 14, and Section 6 Volume 2 which together contain a detailed statement of all the taxable property embraced within the district assigned to me by the President of the Tax Commission of The City of New York for assessment under his direction and entered in the Annual Record of the Assessed Valuation of Real Estate in the Borough of Manhattan, in the City of New York, for the fiscal year July 1 1960 to June 30 1961.

That I have personally examined each and every house, building, lot, pier and other taxable property within said district that in said volumes are set down and given the description, the Street, the Section or Ward, Block and Lot and Map of Identification numbers of said Real Estate embraced within such district, the sum for which in my judgment each separately assessed parcel of Real Estate would sell under ordinary circumstances if it were wholly unimproved; and separately stated, the sum for which the same parcel would sell under ordinary circumstances with the improvements, if any, thereon; also the name of the owner or occupant thereof, so far as the same is known; also any other information which the President of the Tax Commission required.

SAMUEL KRASNOFF, Assessor.

Sworn to before me this 24th day of January 1960

JACOB MARKOWITZ, Justice of the Supreme Court of the State of New York.

Owner or Occupant	Size of Lot	Stories High	St. No.	Lot No.	Value of Real Estate Unimproved	Value of Real Estate with Improvements Thereon
Section 5, Volume 13, Block 1408—79th St., North Side, Park to Lexington Ave. N.E.						
[illegible] Fair, Inc.	85x102 2	17	909	1	$170,000	$1,050,000
A. Kaufman	20x102 2	5	109	4	48,000	110,000
G. Rankin	20x102.2	5	111	5	18,000	110,000
H. Hirsch	20x102	4	113	6	18,000	80,000
K. Vondernuhl	20x100 2	4	115	7	18,000	71,000
E. & J. Hughes	20x100 2	3	117	107	48,000	63,000
J. Kolman	20x102 2	5	119	8	19,000	81,000
A. Lichtman	21x102 2	6	121	9	48,000	110,000
R. Tice	101x102 2	4	123	10	90,000	130,000
Vincent Astor	20x102.2	5	127	111	18,000	71,000
G. & S. Kramer	40x102.2	5	129	12	60,000	160,000
M. Demonbun	20x102 2	5	131	11	50,000	90,000
D. Pierce	20x102 2	5	133	15	63,000	70,000
Lee 79th St. Corp.	10x102 2	15	135	16	210,000	110,000
N.W.C. 79th St., North Side, Lexington to 3d Ave. N.E.C.						
151 E. 79th St. Co.	51 3x102 2	16	151	20	$280,000	$850,000
F. Shattuck Co.	51 0x102 2	1	155 157	22	78,000	180,000
Zolnak Newcomb R. Co.	62x102 2	12	161	24	110,000	310,000
L. Cravel	15 8x102 2	1	165	26	30,000	32,000
A. Friedman	15 6x102 2	4	169	126	30,000	31,000
Lex. 79th Inc.	55x102 2	15	175	27	225,000	730,000
I. Bowden	21x102 2	3	177	191	18,500	65,000
179 E. 79th St., Inc. et al.	102.2 1r	15	179	31	157,000	165,000
3d Ave., West Side, 79th to 80th St. N.W.C.						
H. Brown	24.6x69	4	1390	33	$31,000	$70,000
Rebecca Goldsand	21x69	4	1392	34	31,500	38,000
1394 3d Ave. Bldg. Inc.	21x69	4	1394	35	33,000	34,000
1394 3d Ave. Bldg. Inc.	21x69	4	1396	36	34,000	38,000
1394 3d Ave. Bldg. Inc.	22x60	3	1398	136	31,000	35,000
W. Freil	22x60	4	1400	37	31,000	50,000
1402 3d Ave. Cp.	22x60	4	1402	38	31,000	47,000
Hopkins Oper. Co.	25 2x91	4	1404	39	35,000	35,000
J. B. Raynes et al.	25.2x90	4	1406	40	53,000	55,000
S.W.C. 80th St., South Side, 3d to Lexington Ave.						
181 E. 80th St. Inc.	26x102.2	4	178	41	$17,500	$150,000
E. & L. Hechler	18x102 2	4	176	12	27,500	33,000
M. Feeney	25x102.2	1	174	142	38,000	62,000
R. DiBlase	18x102 2	4	172	43	29,000	40,000
Ledapl Rlty. Corp.	22x102.2	4	170	44	31,500	51,000
H. & F. Jecquir	25x102.2	4	168	45	28,000	68,000
Lewdon Rlty. Corp.	73x101.2	9	162	46	122,000	300,000
First Cong. Church	127x102.2	1	161	63	Exempt	Exempt
S.E.C. 80th St., South Side, Lexington to Park Ave. S.W.C.						
H. Blank	10.2x102.2	5	142	57	$100,000	$110,000
R. Blank	18 1x102 2	5	140	157	31,000	82,000
D. Hodge	18 4x102 2	3	138	58	31,000	60,000
L. Condon	18.1x102 2	4	136	59	31,000	61,000
E. J. Stevens	18.4x102 2	4	134	159	31,000	48,000
M. Prado	18 4x102.2	6	132	61	31,000	80,000
Jr. League of City of N. Y.	18.8x102 2	6	130	61	Exempt	Exempt
E. 80th St. Corp.	36 8x102 2	6	124	63	51,500	235,000
M. Haskell	36 8x102 2	6	120	64	61,500	215,000
A. Pallerson	30.8x102 2	1	116	66	61,500	130,000
911 Park, Inc.	147.6x102 2	14	911	72	125,000	1,325,000
S.E.C. Section 5, Volume 13, Block 1509—Park Ave., East Side, 80th to 81st St. N.E.C.						
925 Park Ave. Co. Inc.	100x100	14	927	1	$245,000	$2,000,000
Borchard Affiliations	53.3x100	12	929	71	175,000	425,000
935 Park Ave. Corp.	51.1x100	16	935	69	225,000	420,000
S.E.C. 80th St., North Side, Park to Lexington Ave.						
J. Gaines	18x102 2	6	116	6	$30,000	$120,000
W. Burlingham	82x102.2	9	109	8	161,500	436,000
F. Hill	18.9x102 2	4	111	9	31,500	62,000
C. S. Wilson	18.9x102 2	3	149	10	31,500	48,000
S. A. & B. L. Tarachow	18 9x100	6	121	11	31,500	76,000
Joseph H. Hunt	20x100	4	122	12	23,500	48,000
N. Baxter	20x100	6	127	112	33,500	60,000
Allyler Corp.	20x100	3	131	13	33,000	60,000
Netalia J. O'Brien	70x101	18	133	16	265,000	605,000
N.W.C. 80th St., North Side, Lexington to 3d Ave. N.E.C.						
1177 Lex. Corp.	61.8x100	11	151	20	$245,000	$160,000
H. Scheier	16 9x100	3	165	121	29,000	10,000
H. Eddy	16 8x100	3	167	21	29,000	10,000
H. Villamena	18 9x100	3	159	24	28,500	52,000
R. Lewis	18.9x100	3	161	25	28,500	52,000
Jameson Cotting	18 9x100	6	163	125	25,500	40,000
J. Leitz	48 9x100	3	165	24	29,000	52,000
M. Wiseman	18 9x100	3	161	27	25,500	39,000
Leontine Lyle	16.8x100	4	169	121	25,500	45,000
171 E. 80th St. Cp.	16 8x100	6	171	22	25,500	48,000
K. C. Montgomery	16.8x100	4	173	23	25,500	45,000
C. & J. Hogan	16 8x100	4	175	120	25,500	46,000
M. Goodman	16.8x100	4	177	30	25,500	40,000
A. Mallen	16 8x100	7	179	31	25,500	32,000
W. M. Kasso	16 8x100	3	181	131	25,500	31,000
L. Stern	16.8x100	3	183	32	25,500	23,000
T. & I. Garfiel	33x100	4	185	123	45,000	48,000

See last page for footnotes.

Owner or Occupant	Description of Property: Size of Lot	Stories High	St. No.	Lot No.	Value of Real Estate Unimproved	Value of Real Estate with Improvements Thereon
3d Ave., West Side, 80th to 81st St. N.W.C.						
T. & I. Garfiel	22x70	4	1410	32	$39,000	$46,000
T. & I. Garfiel	22x70	4	1412	34	44,000	52,000
T. & I. Garfiel	39x70	4	1416	35	44,000	52,000
S. Lemkin	25x100	5	1420	37	35,000	60,000
The Gardiner	25x100	5	1422	38	35,000	45,500
L. McGlade	54.4x90	5	1424	39	97,000	120,000
81st St., South Side, 3d to Lexington Ave. B.W.C.						
168 E. 81st St. Cp.	40.3x104.4	3	168	41	$51,500	$50,000
V. & M. Sarro	20.3x104.4	3	166	42	28,500	50,000
S. & I. E. Pafler	20x101.4	3	164	43	28,000	45,000
162 E. 81st St. Cp	20x104.4	3	162	44	28,000	58,000
I. Proudfit	20x104.4	3	160	45	28,000	42,000
J. Sitx	20x104.4	4	158	145	28,000	52,000
L. Saurel	19.6x104.4	4	156	46	27,500	49,000
J. & L. H. Saurel	39x 104.4 Ir.	4	152	42	54,000	89,000
Mary F. Ames	19.6x104.4	3	150	48	27,500	50,000
Avis Rlty. Corp.	111.6x 104.4	12	140 B.E.C.	51	350,000	855,000
81st St., South Side, Lexington to Park Ave. B.W.C.						
1180 Lex. Av. Cp.	104.4x180	..	..	56	$505,000	$3,460,000
Edolpi Cp.	42x102.2	9	108	64	70,500	185,000
Angus Bldg. Cp.	83x102.2	6	105	66	145,000	345,000
Section 5, Volume 18, Block 1510—Park Ave., East Side, 81st to 82d St. N.E.C.						
941 Park Ave., Inc.	82.2x160	14	941	1	$425,000	$1,255,000
I. Kaplan	20x80	2	949	4	56,000	60,000
I. Kaplan	77x100	13	951	72	235,000	465,000
I. Kaplan	25.2x100	5	957	69	120,000	125,000
81st St., North Side, Park to Lexington Ave. B.E.C.						
V. Schofield	21x100.2	3	109	7	$33,500	$55,000
N. Frazier	20x102.2	4	111	8	33,500	55,000
J. W. F. Johnson	20x102.2	4	113	9	33,500	48,000
Resco Prop., Inc.	20x102.2	3	115	10	33,500	48,000
R. F. & L. L. Levine	20x100.2	4	117	110	33,500	48,000
T. Bruno	20x102.2	4	119	11	33,500	48,000
Sylvia P. Mitchell	20x102.2	5	121	12	33,500	48,000
H. DeVries	17x102.2	4	125	13	28,500	44,000
L. & G. McCombe	16x102.2	4	127	113	27,000	48,000
Frandau Rlty., Inc.	17x102.2	3	129	14	28,500	48,000
Lexington Ave., West Side, 81st to 82d St. N.W.C.						
B. Rosenblatt	17.2x55	4	1190	15	$50,000	$70,000
Kanaher Realty Co	17x55	4	1192	16	31,500	45,000
C. Avion, ano	68x55	4	1200	17	115,000	125,000
C. Avion, ano.	32.2x55	5	1202	156	49,500	55,000
Lexington Ave., East Side, 81st to 82d St. N.E.C.						
Lilla Sisters of Assumption	70x102.2	4	1195	20	Exempt	Exempt
Lex. & 82d St. Cp.	40x70	4	1201	53	$71,000	$95,000
Lex. & 82d St. Cp.	40x70	4	1205	52	71,000	95,000
1209 Lex. Ave., Inc.	22.2x70	4	1209 B.E.C.	51	56,000	83,000
81st St., North Side, Lexington to 3d Ave.						
Wm. H. Landmesser	25x117.4	5	147	23	$40,500	$53,000
Conn. Invest. Cp.	25x117.4	5	149	24	37,000	52,000
Guilford Mangt. Co.	43.10x 102.2	7	151, 153	25	61,500	185,000
M. & J. Sloan	58.6x102.2	9	157	27	87,000	195,000
M. Burke & ano.	24.8x102.2	5	161	23	34,500	54,000
165 E. 81st St. Corp.	82x 102.2 Ir.	3	163	30	125,000	325,000
3d Ave., West Side, 81st to 82d St. N.W.C.						
Mid-Town Assoc. Inc.	61.10x93	6	1430-1432	33	$90,000	$150,000
D. & I. Arkenas	25x93	4	1434	35	34,000	36,000
1436 3d Inc., Inc.	25.4x102.2	1	1436	36	35,500	37,000
1438 3d Ave. Corp.	26.6x102.2	1	1438	37	35,000	37,000
I. Heller	25.6½x 102.2	2	1440	38	38,500	40,000
Louis Heller	25.6½x 102.2	1	1442	39	38,500	40,000
Hoexler Assoc. Inc.	25.6½x 102.2	4	1444 B.W.C.	40	53,000	75,000
82d St., South Side, 3d to Lexington Ave.						
B. C. & L. Bouchard	25.6½x 102.2 Ir.	4	174	41	$35,500	$48,000
173 E. 82d St. Bldg. Corp.	25x102.2	5	172	43	35,000	50,000
165 E. 82d St., Inc.	25x102.2	5	168	43	35,000	50,000
Isidore Halser	25.2x 102.2	5	166	44	35,000	42,000
H. H. Bachrach et al.	25x102.2	5	164	45	35,000	42,000
H. H. Bachrach et al.	25x102.2	5	162	46	35,000	80,000
F. Warburg	22x102.2	4	160	47	31,000	45,000
Jomares Cp.	25x102.2	5	158	48	35,000	43,000
R. De Rahm	15.8x87	3	156	49	23,000	26,000
M. Coggin	16.8x87	3	154	149	25,000	28,000
M. Lyman	16.8x87	3	152	50	25,000	28,000
82d St., South Side, Lexington to Park Ave. B.W.C.						
1248 Lex. Ave. Cp.	18x70	4	136	57	$59,500	$75,000
S. Schnor Inc.	17x70	3	134	57	23,500	37,000
Margt. A. McAney	20x70	5	132	58	23,500	32,000
Margt. A. McAney	25x102.2	4	130	59	39,000	44,000
122 E. 82d St.	75x102.2	9	218	60	129,000	355,000
B. & R. Steiner	25x102.2	5	120	63	39,000	70,000
A. Mangarini	14.3x102.2	3	118	64	22,000	34,000
J. McCrindle	14.3x102.2	3	116	164	22,000	34,000
E. 82 St. Cp.	96.6x102.2	9	108	65	165,000	405,000
Section 5, Volume 18, Block 1511—Park Ave., East Side, 82d to 83d St. N.E.C.						
969 Realty Co.	139.8x100	12	971	1	$520,000	$1,150,000
975 Assoc.	64.8x 150 Ir.	15	977	60	840,000	1,375,000
969 Really Co.	25x102	3	107	5	39,000	75,000
83d St., North Side, Park to Lexington Ave. B.E.C.						
W. M. Heimerich	50x102.2	4	409	5	$38,000	$120,000
116 E. 82d St. Cp.	75x102.2	4	115	8	119,000	340,000
S. & R. Jacobson	25x102.2	5	121	11	39,000	68,000
Arstam Rlty. Co.	50x102.2	5	123	12	47,000	85,000
V. & L. Occintzl	20x102.2	3	125	15	31,000	42,000
First Waldensian Ch. of N. Y.	25x102.2	2	127	14	Exempt	Exempt
Anna S. Richardson	55x102.1	11	129 N.W.C.	17	175,000	390,000
Lexington Ave., West Side, 83d to 84th St.						
Anna S. Richardson	50x46	4	1220	155	$69,000	$95,000
83d St., North Side, Lexington to 3d Ave.						
Margarethe Born	27.9 1-8x 102.2	6	148	20	$105,000	$120,000
Constance Realty Cp.	30x102.2	5	147	21	46,000	55,000
M. R. L. Corp.	30x102.2	5	149	23	46,000	55,000
Arthur T. Sulcliff	19.2x102.2	4	151	24	27,000	35,000
F. B. Washburn	19.2x102.2	3	153	124	27,000	32,000
J. Martin	19.2x102.2	3	155	25	27,000	38,000
E. Harriman	19.2x102.2	3	157	26	27,000	44,000
E. & A. Baumann	19.2x83	3	159	27	27,000	42,000
R. Lutrin	19.2x82	3	161	127	27,000	38,000
A. Konblee	19.2x82	4	163	28	27,000	38,000
R. Ruffalo	19.2x82	4	165	29	27,000	38,000
Doston Rlty. Corp.	76.8x102.2	9	167	30	121,000	400,000
3d Ave., West Side, 83d to 84th St. N.W.C.						
Valeray R. E. Co.	204x 149.8	V	1450	33	$465,000	$465,000
83d St., South Side, 3d to Lexington Ave.						
R. Ferrell	16.7x102.2	4	166	43	$23,000	$38,000
G. Taylor	16.1x102.2	4	164	44	23,000	31,000
U. & C. Romano	18.5x122.4	4	162	144	32,000	44,000
W. Draper	18.5x 122.4 Ir.	8	160	45	39,000	48,000
S. B. Fulweiller	18.5x77	3	158	146	22,000	37,000
L. Schmidl	18.11x77	4	156	46	22,400	36,100
Cobslone, Inc.	25.6x102.2	5	152	47	35,500	42,000
H. Slone	25.6x102.2	5	150	48	35,500	42,000
148 E. 83d St., Inc.	25.6½x 102.2	5	148	49	35,500	42,000
A. Fremer	12.9½x 102.2	5	146	50	17,000	24,000
A. Fremer	12.9½x 102.2	5	144	151	17,000	24,000
Birns Assocs. Co.	24.10x 86.4x102.2	5	142	51	56,000	75,000
Birns Assocs. Co.	25.10x 102.2	5	140 B.E.C.	53	105,000	120,000
83d St., South Side, Lexington to Park Ave. B.W.C.						
R. M. Hagedorn, et al.	46.1½x 52.2	2	1226	57	$81,500	$115,000
Israel Damber	28.11x 102.2	5	128	59	45,000	46,000
A. Gordon	28.11x 102.2	5	126	60	45,000	90,000
1041 Madison Ave. Co.	26x102.2	3	122	61	40,500	45,000
North'berland Rlty.	25x102.2	5	120	62	39,000	88,000
H. Morgan	25x102.2	3	118	63	39,000	42,000
116 E. 83d St. Co.	24.5x102.2	5	116	64	38,000	58,000
83 Foundation Cp.	50.7x102.2	10	112	65	89,000	410,000
Section 5, Volume 18, Block 1512—Park Ave., East Side, 83d to 84th St.						
Emigrant Sav. Bk.	25.2x88.5	5	985	104	$50,000	$62,000
P. A. Bing	102.2x 133.4	13	993	70	450,000	800,000
83d St., North Side, Park to Lexington Ave. N.E.C.						
Park. Av. Ests., Inc.	76.11½x 185.6	14	983	1	$470,000	$1,100,000
P. & L. Himmel	25x 102.2 Ir.	3	117	9	39,000	55,000
Fraydum Const. Cp.	25x102.2	5	119	10	39,000	45,000
Murry Guggenheim	25.6x102.2	3	121	11	39,500	45,000
123 E. 83d St. Cp.	28.2x 102.2	5	125	12	44,000	190,000
M. De Palma	22.10x 102.2	5	125	13	36,000	38,000
Dayport Hldg. Co.	51.2x102.2	4	127	14	88,000	155,000
Lex. Ave & 83d St. Cp.	41.8x102.2	5	131-133	18	155,000	195,000
83d St., North Side, Lexington to 3d Ave.						
K. W. Halsey	125.1x 102.2	9	151	25	$195,000	$725,000
Yaba Rlty. Corp.	78.5x102.2	5	165 N.W.C.	30	115,000	150,000
Lexington Ave., East Side, 83d to 84th St.						
A. Brown	102.2x 107.11	V	1223	122	$270,000	$270,000
3d Ave., West Side, 83d to 84th St. N.W.C.						
Yaba Rlty. Corp.	51.2x110.2	6	1470	33	$117,000	$160,000
L. & G. Schneider	51x110.2	1	1474	35	86,000	115,000
1040 Park Ave. Cp.	26x93.6½	5	1842	37	38,500	52,000
1040 Park Ave. Cp.	26x93.6½	5	1484	38	38,500	51,000
1040 Park Ave. Cp.	26x93.6½	5	1846	39	42,500	51,000
1040 Park Ave. Cp.	24.2x 93.6½	5	1488 B.W.C.	40	56,500	72,000
84th St., South Side, 3d to Lexington Ave.						
1040 Park Ave. Corp.	27x102.2	5	162	41	$41,500	$43,000
1040 Park Ave. Corp.	27x102.2	5	160	42	41,500	43,000
1040 Park Ave. Corp.	27x102.2	5	158	43	41,500	43,000
Lexanu Rlty. Cp.	81x102.2	5	156	44	137,000	320,000
R. Kempner	25.6½x 102.2	5	150	47	35,500	48,000
L. Berkule	25x102.2	5	148	46	35,000	40,000
M. Stern	26.1x102.2	3	146	49	36,500	37,000
1424 E. 84 St., Inc.	25.6x102.2	5	144	50	39,000	55,000
1424 E. 84 St., Inc.	25.6x102.2	5	142	51	39,000	55,000
1235 Lex. Ave., Inc.	36.8x102.2	5	138 B.E.C.	52	130,000	150,000
84th St., South Side, Lexington to Park Ave. B.W.C.						
Suru Rlty. Cp.	41.8x102.2	5	130	56	$155,000	$170,000
Suru Rlty. Cp.	24.63x 102.2	5	128	58	39,000	58,000
Starlight Hldg. Cp.	76.8x102.2	9	124	59	118,000	325,000
Lys Rlty. Corp.	87.5 1-9x 102.2	9	114	62	135,000	380,000
P. & A. Bing	40.4x102.2	4	110	66	56,000	75,000
Section 5, Volume 18, Block 1513—Park Ave., East Side, 84th to 85th St. N.E.C.						
101 Tenants Cp.	102.2x57	14	1001	1	$270,000	$650,000
M. Ferman	76.7½x 82.2½	14	1009	70	220,000	540,000
Alletta N. Morris	25.6½x 82.2½	5	1015 B.E.C.	69	99,000	120,000
84th St., North Side, Park to Lexington Ave.						
Park Ave. & 84th St. Cp.	78.4x102.2	9	103	5	$130,000	$360,000
Malco Rlty. Co.	51.1½x 102.2	1	113	7	67,000	110,000
Grant Prop., Inc.	71.8x102.2	9	119	9	123,000	320,000
126 E. 84th St. Cp.	102.8x 102.2	9	125	15	185,000	500,000
Sussex Assocs Inc.	41.3x102.2	5	133 N.W.C.	16	150,000	155,000
84th St., North Side, Lexington to 3d Ave. N.E.C.						
H. Baker Est.	36.7½x 102.2	4	145	20	$155,000	$180,000
H. Baker	21.3½x 102.2	3	147	22	33,000	50,000
H. Baker	42.7½x 102.2	5	151	24	65,500	80,000
155 E. 84th St. Corp.	21.1x102.2	4	153	124	29,500	32,000
155 E. 84th St. Corp.	21.1x102.2	4	155	25	29,500	32,000
M. Meade	55.8½x 102.2	5-5	157	26	85,000	200,000
Sephardix Gar. Co.	48x102.2	5	159	29	67,000	160,000
M. Goldman	93x102.2	2	167	30	143,000	155,000
Lexington Ave., West Side, 84th to 85th St.						
S. Margo	20x 67.2 2-8	4	1252	66	$35,000	$47,000
1254 Lex. Ave., Inc.	20x 67.2 2-8	4	1254	155	35,000	67,000
Lex. 85th St. Cp.	20x 67.2 2-8	4	1256	57	38,500	45,000
Lex. 85th St. Cp.	20x 67.2 2-8	4	1258	157	38,500	45,000
Lex. 85th St. Cp.	22.2xx 67.2 2-8	4	1260 B.W.C.	58	67,000	82,000
3d Ave., West Side, 84th to 85th St. N.W.C.						
D. Cogan	102.2x81	2	1490	33	$180,000	$250,000
1498 Third Rlty. Cp.	25.6½x 102.2½	5	1498	37	41,000	70,000
R. Firsenburg	25.6½x75	3	1500	38	35,000	42,000
S. W. Cor. 85th St. & 3d Ave. Corp.	51.1x 102.2½ tr.	4	1508 B.W.C.	40	130,000	245,000
85th St., South Side, 3d to Lexington Ave.						
J. & A. Theobold et al	25.6½x 102.2	5	176	41	$39,000	$44,000
J. & A. Theobold et al	25.6½x 102.2	5	174	42	39,000	44,000
Hardin Rlty. Co.	25.6½x 102.2	5	172	43	39,000	45,000
Hirshorn Rlty. Corp.	25.6½x 102.2	5	164	44	39,000	42,000
Hirshorn Rlty. Corp.	25.6½x 102.2	5	162	45	39,000	42,000
Hirshorn Rlty. Corp.	25.6½x 102.2	5	160	46	39,000	42,000
S. Brenner et al.	47.8 2-9x 102.2	4	158	47	66,500	82,000
F. & E. Lasch	23.10x 102.2	4	154	49	33,500	40,000
N. Y. Turn Verein	92.11x 102.2	4	152-146 B.E.C.	50	295,000	360,000
85th St., South Side, Lexington to Park Ave.						
P. N. Rlty. Cp.	41½x102.2	4	130	59	$77,000	$100,000
P. N. Rlty. Cp.	20.10½x 102.2	5	124	160	36,000	45,000
R. Stangel	40.2½x 102.2	6	120	62	72,000	125,000
Shauley Rlty. Corp.	18.9x102.2	4	118	63	29,000	55,000
N. Y. Col. of Music	36.2x102.2	4	114	64	Exempt	Exempt
W. Von Der Horst	18.1x102.2	3	112	65	28,000	29,000
M. Brajtbarth, ano.	54.9½x 102.2	9	110	68	94,000	220,000
M. Ereche	25.6½x 102.2	5	104	69	40,000	65,000
Section 5, Volume 18, Block 1514—Park Ave., East Side, 85th to 86th St. N.E.C.						
1021 Park Ave. Co.	42.2x 158.10½	14	1201	1	$295,000	$980,000
1025 Park Corp.	60x107.9	4	1025	3	205,000	240,000
1035 Park Ave. Cp.	60x102.2	15	1035 B.E.C.	69	300,000	660,000
85th St., North Side, Park to Lexington Ave.						
Society of the Helpers of the Holy Souls, R. C.	68.8x 204.4 Ir.	3	111	5	Exempt	Exempt
Jon. Kehilath Jeshurun	71.1½x 103.2	1	117	10	Exempt	Exempt
Cong. Kehilath Jesh.	51.1x102.2	8	125	13	Exempt	Exempt
S. Metch	30.2x102.2	5	129	15	Exempt	Exempt
Daroel Rlty. Corp.	27x102.2	7	131 N.W.C.	16	$255,000	$295,000
Lexington Ave., East Side, 85th to 86th St. N.E.C.						
Danreb Co., Inc.	42x 38.1½	4	1263	21	$110,000	$120,000
Franconia Rltys., Inc.	41x87.9½	5	1261	120	41,000	54,000
1269 Lex. Ave. Corp.	20x38.1½	4	1269	119	41,000	54,000
J. Resnick ano.	41x87.9½	5	1271	20	125,000	210,000
85th St., North Side, Lexington to 3d Ave.						
Sarah Jacobs	24.10x82.2	4	149	22	$38,500	$45,000
M. Blumethal	24.10x82.2	4	151	23	35,000	13,000
Duluth Rlty. Corp.	25.0 2-8x 102.2	4	153	24	38,500	64,000
Duluth Rty. Corp.	26x102.2	4	155	25	40,000	55,000
Duluth Rty. Corp.	26.6x102.2	1	157	26	39,000	10,000
City of N. Y. Fire Dept.	25.6½x 102.2	1	159	27	Exempt	Exempt
N. Y. City, F. D.	25.6½x 102.2	V	161	29	Exempt	Exempt
3d Ave., West Side, 85th to 86th St. N.W.C.						
R. Ziplow ano.	102.2x 112.61	4	1510	33	$350,000	$350,000
R. Ziplow & ano.	51.1x100	6	1520	37	175,000	185,000
R. Ziplow & ano.	51.1x100	4	1524 B.W.C.	39	365,000	455,000
86th St., South Side, 3d to Lexington Ave.						
Man. Svgs. Bk.	27.9x 204.4 Ir.	3-4	162	41	$310,000	$355,000
Man. Svgs. Bk.	51.1x102.2	1	160	42	280,000	290,000
Manhattan Savings Corp.	51.1 1-8x 102.2	1	154	44	280,000	490,000
G. L. Bauman et al.	76.8x102.2	5	152	48	425,000	475,000
J. Resnick ano.	51.1 1-5x 102.2	3	146-144	49	280,000	390,000
400 Assoc., Inc.	62.2½x 81.2	5	142-140 B.E.C.	52	455,000	560,000
86th St., South Side, Lexington to Park Ave. B.W.C.						
Elias Gussaroff	85.2 2-8x 102.2	5	130	56	$365,000	$425,000
Peter A. Minslie Est.	92x102.2	5	128	58	122,000	170,000
Corn Exchange Bk.	51.1 1-3x 102.2	1	124	59	210,000	395,000
Kulman Rlty. Cp. Inc.	51.1½x 102.2	6	122-120	61	210,000	255,000
E. Messinger	60.7 1-3x 102.2	14	110	66	195,000	350,000
M. E. Church in Yorkville	47.9x102.2	4	106	68	Exempt	Exempt
Section 5, Volume 18, Block 1515—Park Ave., East Side, 86th to 87th St. N.E.C.						
Alfries Rlty. Corp.	100.8½x55.8	15	1045	1	$285,000	$565,000
Park Ave & 87 St. Assn.	102.10½	13	1049	70	275,000	725,000
M. H. Walsh	19x 102.9	5	1055 B.E.C.	69	94,500	100,000
86th St., North Side, Park to Lexington Ave.						
108 E. 86th St. Corp.	100x100.8½	15	109	7	$308,000	$675,000
Parcel 116 Inc.	99.6x 100.8½	15	113	6	307,000	615,000
Nat. City Bank of N. Y.	80x100.8½	2	123	12	90,000	170,000
Lex. Ave. Theatre & Rlty. Co.	301.5x 130.6 Ir.	5	1280 N.W.&S.W.C.	17	1,050,000	1,125,000
86th St., North Side, Lexington to 3d Ave. N.E.C.						
J. Kalsheimer	62.2 2-8x 100.8½	2	141	20	$155,000	$160,000
City Bank Farmers Trust Co.	25.8 2-3x 100.8½	1	161	23	145,000	175,000
City Bank & Farm. Trust Co.	51.1½x 100.8½	1	159-155	24	295,000	310,000
161 E. 86th St. Cp.	76.8x 100.8½	3	157	26	435,000	560,000
W. Elmhurst	51.1x 100.8½	3	155	29	295,000	425,000
Louis Heller	23.4x 100.8½	2	167	31	132,000	160,000
Orpheum 86th St. Cp.	28x 201.5 Ir.	4	169	32	432,000	530,000
3d Ave., West Side, 86th to 87th St. N.W.C.						
State Cap. Rlty. Cp.	60x100	3	1530-1532	33	$410,000	$500,000
W. Bory	22.6x100	6	1534	35	72,500	82,000
H. A. Rouse & ano.	28x100	6	1538	36	90,000	95,000
N. Davis	19.8x75	3	1540	38	52,000	70,000
Chas. Meyer	37.1x75	2	1544	39	103,000	120,000
Chas. W. Russell	23.1½x75	1	1546 B.W.C.	40	81,000	85,000
87th St., South Side, 3d to Lexington Ave.						
160 E. 87th St. Rlty. Co.	164.9x 100.8	9	154	46	$215,000	$625,000
1291 Lex. Rlty. Cp.	85.2½x 100.8½	5	150 B.E.C.	53	175,000	210,000
87th St., South Side, Lexington to Park Ave. B.W.C.						
R. Gordon	92.10x 108.8	6	120	62	$130,000	$490,000
M. Markoltsch	74.8x100.8	12	108	68	105,000	450,000

See last page for footnotes.

Section 5, Volume 12, Block 1516—Park Ave., East Side, 87th to 88th St.

Owner or Occupant	Size of Lot	Stories High	St. No.	Lot No.	Value of Real Estate Unimproved	Value of Real Estate with Improvements Thereon
N.E.C.						
E. Hill ano.	25.8x80	6	1061	1	$51,000	$100,000
Cola Park Ave. Cp.	25x80	5	1063	2	57,000	85,000
1069 Park Ave. Co., Inc.	25x80	5	1065	3	57,000	60,000
Park Peak Corp.	25x80	5	1067	4	57,000	64,000
1075 Park Cp	100.8x133.4	14	1075	69	375,000	950,000
S.E.C.						

87th St., North Side, Park to Lexington Ave.

Owner or Occupant	Size of Lot	Stories High	St. No.	Lot No.	Value Unimproved	Value with Improvements
N. Y. Corp. of 7th Day Advent	53.1x100.8½	2	109	5	Exempt	Exempt
City of N. Y., P. S. 31	153.1x201.5 ir.	4	115	7	Exempt	Exempt
J. Sherry	100.8x118.4	2	1200	13	$355,000	$835,000
N.W.C.						

87th St., North Side, Lexington to 3d Ave.

Owner or Occupant	Size of Lot	Stories High	St. No.	Lot No.	Value Unimproved	Value with Improvements
N.E.C.						
Moritz Newman	36.5x100.8½	6	151-149	20	$165,000	$185,000
... E. 87th St. Co.	51.1x100.8½	11	153	22	55,500	220,000
City of N. Y., Fire Dept.	25.6x100.8½	3	159	24	Exempt	Exempt
Cormat Rlty. Corp.	33.4x100.8½	5	163	25	31,500	60,000
Dumath Rlty. Cp.	26.8x100.8½	5	165	26	28,000	10,000
Dumath Rlty. Cp	26.8x100.8½	5	167	27	28,000	40,000
Bock Assoc.	15x100.8½	6	169-171	28	17,500	124,000
Lamn Tobacco, Inc.	50x100.8½	6	173	30	57,000	145,000
M. Greenwald, Jr.	25x100.8½	5	177	32	28,500	48,000

3d Ave., West Side, 87th to 88th St.

Owner or Occupant	Size of Lot	Stories High	St. No.	Lot No.	Value Unimproved	Value with Improvements
N.W.C.						
H. A. Greenwald	81.5x100.10	5	1650	65	$110,000	$157,000
H. A. Greenwald	50x100	6	1654	85	83,000	130,000
H. Hurwitz	20x78	5	1658	37	25,500	32,000
A. Becker	19.9x78	5	1660	38	25,000	35,000
H. Hughes	19.9x78	5	1662	89	27,500	35,000
H. Hughes	19.9x78	5	1664	189	27,500	35,000
Wm. H. Corbitt	20.9x78	5	1666	40	43,000	64,000
S.W.C.						

88th St., South Side, 3d to Lexington Ave.

Owner or Occupant	Size of Lot	Stories High	St. No.	Lot No.	Value Unimproved	Value with Improvements
W. & M. Zerries	22x100	4	180	140	$21,000	$35,000
A. Holmes	17x100.8½	1	178	41	17,000	10,000
Ermed Rlty. Corp.	17.6½x100.8½	4	176	141	17,500	27,000
E. Papp	17.7x100.8½	4	174	42	17,500	27,000
88 St. Prop., Inc.	17.7x100.8½	1	172	43	19,000	29,000
88th St. Prop., Inc.	17.7x100.8½	1	170	44	19,000	27,000
88th St. Prop., Inc.	17.7½x100.8½	4	168	144	19,000	27,000
Fredrico C. & R. Co.	17.7x100.8½	4	166	45	17,500	30,000
Julius Lemle	29.10½x100.8½	5	164	46	33,000	47,000
Julius Lemle	29.10x100.8½	5	162	47	33,000	60,000
Amayl Rlty. Cp.	137.9x100.8	5	1303	62	345,000	400,000
S.E.C.						

88th St., South Side, Lexington to Park Ave.

Owner or Occupant	Size of Lot	Stories High	St. No.	Lot No.	Value Unimproved	Value with Improvements
S.W.C.						
Ger. Evan. Luth. Ch.	67.7 2.3x100.8½	1	124	56	Exempt	Exempt
Ger. Evan. Luth. Ch.	26.11x100.8½	5	122	59	$27,500	*$34,500
Evang. Luth. Ch.	25x100.8½	5	120	60	33,000	62,000
K. Jordon	25.6¾x100.8½	5	116	61	30,500	40,000
M. Sustlava	25.6¾x100.8½	5	118	62	30,500	53,000
Wamax Rlty. Cp.	51.1x100.8	5	114	63	67,000	250,000

Section 5, Volume 12, Block 1517—Park Ave., East Side, 88th to 89th St.

Owner or Occupant	Size of Lot	Stories High	St. No.	Lot No.	Value Unimproved	Value with Improvements
N.E.C.						
Rudin Est., Inc.	100.3x107.10	15	1081		$325,000	$770,000
1095 Park Ave. Cp.	100.8½x159.10½	17	1095	69	385,000	1,225,000
City of N. Y.	06x82	V	...	78	500	500
S.E.C.						

88th St., North Side, Park to Lexington Ave.

Owner or Occupant	Size of Lot	Stories High	St. No.	Lot No.	Value Unimproved	Value with Improvements
Alef Rlty. Cp.	25.6x100.8½	5	106	6	$30,500	$72,000
D. & U. Cohen	51x100.8½	5	107	7	67,000	160,000
Orten Inv. Corp.	101.9x100.8½	9	111	9	135,000	475,000
Astoria Rlty. Corp.	26.0¾x100.8½	5	121	13	34,000	70,000
Astoria Rlty. Corp.	25.6¾x100.8½	5	123	14	33,500	70,000
Jaldel Corp.	25.6¾x100.8½	6	125	15	33,500	49,000
Manearing Rlty. Cp.	41.6x100.8½	6	127	16	132,000	175,000
N.W.C.						

Lexington Ave., West Side, 88th to 89th St.

Owner or Occupant	Size of Lot	Stories High	St. No.	Lot No.	Value Unimproved	Value with Improvements
R. H. Wiener et al.	100.8x146.5	6	1330	58	$300,000	$510,000
S.W.C.						

Lexington Ave., East Side, 88th to 89th St.

Owner or Occupant	Size of Lot	Stories High	St. No.	Lot No.	Value Unimproved	Value with Improvements
N.E.C.						
Wolgor Rlty. Cp.	100.8x100	11	1327	20	$240,000	$600,000
Wolgor Rlty. Cp.	100.8x91.7	11	1329	60	230,000	550,000
S.E.C.						

88th St., North Side, Lexington to 3d Ave.

Owner or Occupant	Size of Lot	Stories High	St. No.	Lot No.	Value Unimproved	Value with Improvements
E. Papp	25x100.8½	4	153	24	$25,000	$35,000
Lex. Post 108, Amer. Legion	50x100.8½	2	155	25	20,000	*20,000
Fredbro Rlty. Corp.	50x100.8½	6	161	27	88,000	210,000
Kathohaher Geselten	40x100.8	7	165	31	Exempt	Exempt
Sarah Miller	25x100.8½ ir.	4	169	33	25,000	36,000

3d Ave., West Side, 88th to 89th St.

Owner or Occupant	Size of Lot	Stories High	St. No.	Lot No.	Value Unimproved	Value with Improvements
N.W.C.						
Main Bay Rlty.	26.5x100	4	1568	33	$51,500	$85,000
Main Bay Rlty.	25x100	4	1570	34	83,000	15,000
Main Bay Rlty.	25x100	4	1572	35	83,000	45,000
Loubrown Rlty. Cp.	25x100	1	1574	36	30,000	16,000
H. Siele	25x118.5½ ir.	4	1576	37	31,000	52,000
H. Sieele	25x100 ir.	5	1578	38	13,000	60,000
A. & E. Steiner	25x100	5	1580	39	30,000	41,000
Florence Wolff	25x100	5	1582	40	15,000	70,000
S.W.C.						

89th St., South Side, 3d to Lexington Ave.

Owner or Occupant	Size of Lot	Stories High	St. No.	Lot No.	Value Unimproved	Value with Improvements
Janhone Rlty. Cp.	29.10x100.8½ ir.	4	170	41	$32,000	$36,000
Janhone Rlty. Cp.	16.2x100.8½	4	168	42	16,500	18,000
160 E. 89th St. Rlty. Corp.	100x100.8½	6	166	43	100,000	375,000
M. Egan ano.	12.6x100.8½	4	156	47	12,500	27,000
C. Davis	12.6x100.8½	4	154	147	12,500	25,000
Burin Enterp.	12.6x100.8½	4	152	48	12,500	25,000
L. Epstein	12.6x100.8½	4	150	148	12,500	25,000
D. & K. Donohlan	12.6x100.8½	4	148	48	11,750	23,500
W. Pach	20.11x100.8½	5	146	149	21,000	41,000

89th St., South Side, Lexington to Park Ave.

Owner or Occupant	Size of Lot	Stories High	St. No.	Lot No.	Value Unimproved	Value with Improvements
Delton Schools Inc.	101.5x100.8½	10	114	63	Exempt	Exempt

Section 5, Volume 12, Block 1518—Park Ave., East Side, 89th to 90th St.

Owner or Occupant	Size of Lot	Stories High	St. No.	Lot No.	Value Unimproved	Value with Improvements
N.E.C.						
1106 Park Ave. Corp	100.8x153.4	14	1106	1	$350,000	$920,000
1111 Corp.	100.8½x156.1	14	1110	6	420,000	1,275,000
S.E.C.						

89th St., North Side, Park to Lexington Ave.

Owner or Occupant	Size of Lot	Stories High	St. No.	Lot No.	Value Unimproved	Value with Improvements
J. Korn	25.6 2-3x100.11	6	107	7	$33,500	$65,000
J. Korn	25.6 2-3x100.11	6	109	8	33,500	65,000
McLen Trade Ind.	53.5x100.8½	2	113	9	110,000	250,000
L. Stam	27.11x100.8½	5	117	10	27,000	67,000
R. Stangel	27.11x100.8½	5	119	11	32,000	60,000
E. Plate	20.7x81.6	4	121	1	24,000	34,000

Lexington Ave., West Side, 89th to 90th St.

Owner or Occupant	Size of Lot	Stories High	St. No.	Lot No.	Value Unimproved	Value with Improvements
N.W.C.						
J. & M. Phillips	17.01x61	3	1340	16	$43,000	$52,000
J. Powers	16.6x61	3	1342	17	23,500	35,000
M. Carlbom	16.6x61	3	1344	117	23,500	35,000
Elpoll Cp.	16.6x61	3	1346	18	23,500	35,000
J. A. Reid	16.6x61.9	3	1348	18	23,500	35,000
M. Farrell	17.2x61	3	1350	20	28,500	35,000
Pelmad Corp.	20.1x61	3	1352	181	33,500	55,000
Alexander Ests., Inc.	80.7x81	1	1360	56	160,000	190,000
S.W.C.						

Lexington Ave., East Side, 89th to 90th St.

Owner or Occupant	Size of Lot	Stories High	St. No.	Lot No.	Value Unimproved	Value with Improvements
N.E.C.						
Lexington Hts. Cp.	100.8x130	5	1341	24	$225,000	[illegible]
Sapet Est., Inc.	100.8½x115	14	1351	40	290,000	625,000
S.E.C.						

89th St., North Side, Lexington to 3d Ave.

Owner or Occupant	Size of Lot	Stories High	St. No.	Lot No.	Value Unimproved	Value with Improvements
Serena Rheinlander	45x100.8½	5	155	27	$46,000	$75,000
H. Taenzer	25x100.8½	5	161	29	27,500	35,000
H. Taenzer	25x100.8½	5	163	30	27,500	35,000
H. Taenzer	25x100.8½	5	165	130	27,500	35,000
H. Taenzer	25x100.8½	5	167	31	27,500	35,000
H. Taenzer	25x100.8½	5	169	32	27,500	33,000
N.W.C.						

3d Ave., West Side, 89th to 90th St.

Owner or Occupant	Size of Lot	Stories High	St. No.	Lot No.	Value Unimproved	Value with Improvements
N.W.C.						
Gertrude Corbett	25x76	5	1588	33	$40,000	$64,000
W. Neuss Est.	25x100	5	1590	34	31,500	44,000
J. Peslakis	25x100	5	1592	35	31,000	12,000
1594 3d Ave., Inc.	25x100	5	1594	36	31,000	70,000
Sindau Rlty. Corp.	25x100	5	1596	37	31,500	42,000
Sindau Rlty. Corp.	25.6x100	5	1598	38	30,000	80,000
118 Thompson St. Inc.	25x100	5	1600	39	30,000	51,000
118 Thompson St., Inc.	25.106x100	3	1602	40	18,500	50,000
S.W.C.						

90th St., South Side, 3d to Lexington Ave.

Owner or Occupant	Size of Lot	Stories High	St. No.	Lot No.	Value Unimproved	Value with Improvements
City Bank Farmers Trust Co.	30x100.8½	5	172	41	$33,000	$31,000
R. Goldstein & ano.	30x100.8½	5	170	42	33,000	34,000
L. Goldstein	30x100.8½	5	168	43	33,000	31,000
Bako Rlty., Inc.	30x100.8½	5	166	44	33,000	54,000
Bako Rlty., Inc.	30x100.8½	5	164	46	33,000	11,000
A. Hellmann	25x100.8½	5	162	47	25,000	12,000

90th St., South Side, Lexington to Park Ave.

Owner or Occupant	Size of Lot	Stories High	St. No.	Lot No.	Value Unimproved	Value with Improvements
Inveslo Primary Cp.	27.7½x100.8½	1	130	60	$130,000	$150,000
111 E. 90th St. Corp.	87.6x100.8½	9	116	61	110,000	115,000
Katherine Cein	27.6x100.8½	4	112	64	33,000	60,000

Section 5, Volume 12, Block 1519—Park Ave., East Side, 90th to 91st St.

Owner or Occupant	Size of Lot	Stories High	St. No.	Lot No.	Value Unimproved	Value with Improvements
N.E.C.						
1125 Park Av. Cp.	145.5x150	11	1121	1	$165,000	$1,105,000
1135 Park Ave. Cp.	56x95	4	1135	69	152,000	415,000
N.E.C.						

90th St., North Side, Park to Lexington Ave.

Owner or Occupant	Size of Lot	Stories High	St. No.	Lot No.	Value Unimproved	Value with Improvements
Amer. Alpine Club	25x100.8½	3	113	7	$91,000	[illegible]
R. C. Hallyday	75x100.8½	9	115	8	93,000	325,000
Solberm Bldg. Cp.	25x100.8½	6	121	11	30,000	115,000
S. Miller	25x100.8½	6	123	12	31,000	60,000
S. Miller	25x100.8½	5	125	13	33,000	60,000
W. S. Beck & ano.	22.6x100.8½	4	127	14	30,000	60,000
W. S. Beck & ano.	27.6x100.8½	5	129	15	40,000	62,000
1364 Rlty. Cp.	30x100.8½	5	1364	16	97,000	105,000
N.W.C.						

Lexington Ave., West Side, 90th to 91st St.

Owner or Occupant	Size of Lot	Stories High	St. No.	Lot No.	Value Unimproved	Value with Improvements
Sylday Rlty. Corp.	18.7x68	1	1368	7	$20,500	[illegible]
I. Bingel	16.7x59.3	1	1370	159	20,500	40,000
H. & M. Lubilnski	67.6½x88.3	4	1378	59	143,000	310,000
S.W.C.						

90th St., North Side, Lexington to 3d Ave.

Owner or Occupant	Size of Lot	Stories High	St. No.	Lot No.	Value Unimproved	Value with Improvements
N.E.C.						
S. Katz	20x100.8½	4	115	20	$76,000	$85,000
Moseley Rlty. Cp.	25x100.8½	5	117	21	27,500	50,000
Sokar Rlty. Corp.	75x100.8½	6	151	22	82,500	150,000
Trafalgar Hosp.	75x100.8½	8	159	26	Exempt	Exempt
Trafalgar Hosp.	25x100.8½	5	165	28	6,000	6,000
Trafalgar Hosp.	25x100.8½	5	167	29	8,000	9,500
Trafalgar Hosp.	20x100.8½	4	169	30	Exempt	Exempt
Murray Godlin	25x100.8½	4	171	31	31,000	50,000
Murray Godlin	27x100.8½	4	173	32	30,000	50,000
M. Lemle	27.1x75.8½	4	175	132	25,000	42,000

3d Ave., West Side, 90th to 91st St.

Owner or Occupant	Size of Lot	Stories High	St. No.	Lot No.	Value Unimproved	Value with Improvements
N.W.C.						
Hanoben Rlty. Cp.	20x72.11	5	1604	33	$23,500	$32,000
Hanoben Rlty. Cp.	28x72	5	1606	34	20,000	33,000
A. Breunlas	27.8½x72.11	5	1608	35	18,500	30,000
L. Trywisch	25x100	5	1612	36	20,000	28,000
Primat Rlty. Corp.	100.6x90	1	172	40	95,000	200,000
S.W.C.						

91st St., South Side, 3d to Lexington Ave.

Owner or Occupant	Size of Lot	Stories High	St. No.	Lot No.	Value Unimproved	Value with Improvements
E. Alfeno	67x100.8½	5	172-170	41	$30,000	$45,000
Feal Rlty. Cp.	25x100.8½	3	168	12	22,500	27,000
F. A. McCormick	27x100.8½	5	166	43	24,000	42,000
Inst. Applied Biolo	16.8x100.8½	4	164	44	Exempt	Exempt
Roladaw Rlty. Cp.	21x100.8½	5	162	45	30,000	45,000
164-60 E. 91st St. Cp.	50x100.8½	8	158	48	49,500	106,000
164-60 E. 91st St. Cp.	50x100.8½	8	154	49	49,500	106,000
J. Lemle	50x100.8½	6	152	50	54,500	90,000
B. Kahn	45x100.8½	6	118	53	123,000	135,000
S.E.C.						

91st St., South Side, Lexington to Park Ave.

Owner or Occupant	Size of Lot	Stories High	St. No.	Lot No.	Value Unimproved	Value with Improvements
Park York Rlty.	41.8 2-8x100.8½	8	126-124	60	$20,000	$115,000
H. Herrion	20x100.8½	6	122	62	21,000	52,000
Transpark Cp.	40x100.8½	8	118-20	63	48,000	90,000
R. Stangel	20x100.8½	5	116	64	24,000	26,000
H. Herion	20x100.8½	5	114	65	24,000	52,000
L. G. Hammersley	25x100.8½	2	112	66	30,000	34,000
108 E. 91 St. Cp.	54x100.8½	9	108	67	71,000	215,000

Section 5, Volume 12, Block 1520—Park Ave., East Side, 91st to 92d St.

Owner or Occupant	Size of Lot	Stories High	St. No.	Lot No.	Value Unimproved	Value with Improvements
N.E.C.						
Uptown Est. Corp.	20.5x70	4	1111	1	$37,000	$60,000
C. A. Capen	16x70	4	1113	101	29,000	11,000
Flora Hampton	16x70	4	1115	2	29,000	41,000
1117 Park Ave. Rlty	16.6x70	4	1117	102	29,000	65,000
J. Cloall	16.6x70	4	1119	3	29,000	19,000
F. Bing	116x150 ir.	13	1153	4	405,000	870,000
S.E.C.						

91st St., North Side, Park to Lexington Ave.

Owner or Occupant	Size of Lot	Stories High	St. No.	Lot No.	Value Unimproved	Value with Improvements
E. Tanner	17x35.5	3	103	104	123,000	152,000
Alice Leslie	16x100.8½	5	105	6	19,000	30,000
Warren Leslie	15x100.8½	5	107	105	19,000	30,000
Kenneth F. Simpson	30x100.8½	5	109	6	30,000	62,000
H. K. Cottrell	15x100.8½	4	111	107	18,000	24,000
A. M. Gleason	15x100.8½	3	115	8	18,000	21,000
A. E. & M. F. Ulmann	17x100.8½	3	117	9	18,000	21,000
M. Foot	15x100.8½	3	119	108	14,000	21,000
F. O. Ely	15x100.8½	3	121	109	18,000	21,000
R. B. & A. L. Miller	37.6x100.8½	4	125	10	31,000	45,000
H. & R. Willis	17.6x100.8½	4	131	11	21,000	32,000
J. Reed	17.6x100.8½	4	133	11	21,000	32,000
Geo. A. Leporte	17.6x100.8½	3	139	14	21,000	33,000
R. C. Schleusner	17.6x73	3	181	13	18,000	30,000
I. Malbin	17.6x73	3	173	113	21,000	35,000

Lexington Ave., West Side, 91st to 92d St.

Owner or Occupant	Size of Lot	Stories High	St. No.	Lot No.	Value Unimproved	Value with Improvements
N.W.C.						
A. & R. Goetz	20x61.6	3	1400	14	115,000	147,000
A. & S. Lehman Foundation Inc.	19x...	1	1402	15	Exempt	Exempt
F. Mahoney	19x75	3	1404	115	26,000	40,000
M. A. & S. Rlty. Cp	19x75	3	1406	16	26,000	45,000
H. Herrion	23.4½x110	4	1408	17	25,000	60,000
Belessa Inc.	22x80	4	1420	54	50,000	42,000

Lexington Ave., East Side, 91st to 92d St.

Owner or Occupant	Size of Lot	Stories High	St. No.	Lot No.	Value Unimproved	Value with Improvements
N.E.C.						
Y. M. H. A.	17.6x70	4	1381	122	$12,000	$15,000
Y. M. H. A.	18.8x70	1	1383	22	20,000	30,000
Y. M. H. A.	18.8x70	4	1385	121	21,500	27,000
Y. M. H. A.	18.8x70	4	1387	21	21,500	27,000
Y. M. H. A.	18.8x70	1	1389	120	21,500	27,000
Y. M. H. A.	98.5x...	4	1391	20	Exempt	Exempt

91st St., North Side, Lexington to 3d Ave.

Owner or Occupant	Size of Lot	Stories High	St. No.	Lot No.	Value Unimproved	Value with Improvements
Y. M. H. A.	20x100.8½	3	149	21	Exempt	Exempt
Y. M. H. A.	20x100.8½	1	151	21	Exempt	Exempt
Tallaco Inc.	60x100.8½	9	155	25	$50,000	1,550,000
G. Willis	100x100.8	6	163	27	91,000	305,000
J. Oxter	25x100.8½	4	169	31	22,500	27,000
Almar Const., Inc.	25x100.8½	5	171	32	22,500	12,000
A. Welch	25x100.8½	5	173	133	24,500	62,000

3d Ave., West Side, 91st to 92d St.

Owner or Occupant	Size of Lot	Stories High	St. No.	Lot No.	Value Unimproved	Value with Improvements
N.W.C.						
G. & T. Eberhardt	[illegible]	5	[illegible]	35	$37,500	$47,000
Ten York Corp	25.1x73	6	1626	36	16,500	12,000
Ten York Corp	25.2x73	6	1628	36	16,500	12,000
Ten York Corp.	25.2x73	6	1630	37	14,000	4,000
Ten York Corp	25.1x73	6	1632	38	14,000	42,000
Ten York Corp	25.1x73	5	1640	39	17,000	12,000
Ten York Corp.	25.3½x73	5	1643	40	21,500	18,000
S.W.C.						

92d St., South Side, 3d to Lexington Ave.

Owner or Occupant	Size of Lot	Stories High	St. No.	Lot No.	Value Unimproved	Value with Improvements
D. Lemle et al.	25x100.8	5	170	110	$24,500	$17,000
S. & V. Tennenbaum	25x100.8½	5	168	41	20,000	18,000
A. Mendelson	25.11x100.8½	1	162	44	20,000	54,000
J. Schlumberg	24x100.8	3	160	45	20,000	32,000
Y. M. H. A.	100x100.8½	10	[illegible]	[illegible]	Exempt	Exempt
S.E.C.						

92d St., South Side, Lexington to Park Ave.

Owner or Occupant	Size of Lot	Stories High	St. No.	Lot No.	Value Unimproved	Value with Improvements
S.W.C.						
Doncbale Rlty. Cp.	30x78.8½ ir.	7	140	56	$61,000	$100,000
Doncbale Rlty. Cp	16.8x50.8½	3	138	57	10,000	21,000
Doncbale Rlty. Cp	16.8x60.8½	3	136	58	14,500	18,000
Doncbale Rlty. Cp.	16.8x78.8½	3	134	59	16,500	19,000
H. King	30x100.8½	5	132	60	33,000	57,000
S. P. Duggan, Jr.	15x100.8½	3	128	61	16,500	27,000
Henry L. Davis	15x100.8½	5	126	161	16,500	22,000
H. R. Robinson	15x100.8½	5	124	62	16,500	27,000
N. Hoyt	25x100.8½	5	122	63	27,500	29,000
N. Gutevitch	25x100.8½	3	120	64	27,500	35,000
A. Coffey	25x100.8½	5	118	65	27,000	38,000
F. Illur	25x100.8½	5	116	66	27,500	38,000
S.E.C.						

Section 5, Volume 12, Block 1521—Park Ave., East Side, 92d to 93d St.

Owner or Occupant	Size of Lot	Stories High	St. No.	Lot No.	Value Unimproved	Value with Improvements
N.E.C.						
S. Greeberg et al.	100.8x150.6	14	1157	1	$365,000	$1,215,000
Park Ave. Equit. Inc.	100.8½x151.6	11	1175	69	300,000	1,030,000
S.E.C.						

92d St., North Side, Park to Lexington Ave.

Owner or Occupant	Size of Lot	Stories High	St. No.	Lot No.	Value Unimproved	Value with Improvements
C. Pell	58.6x100.8½	9	115	7	$120,000	$400,000
121-23 E. 92d St. Cp	12.6x100.8½	4	121	11	16,000	17,000
V. Nosedinger	12.6x100.8½	3	121	111	15,000	17,000
125 E. 92d St. Corp.	25x100.8½	4	125	12	27,000	31,000
R. Keith	15x100.8½	3	127	13	16,500	32,000
D. & P. Hartwell	17x100.8½	3	129	14	17,000	40,000
K. Welker	17x100.8½	4	131	114	16,000	32,000
A. Towers	17x100.8½	3	133	15	16,000	25,000
1401 Lex. Ave. Corp.	15x100.8½	3	135	16	18,000	30,000
1403 Lex. Ave. Corp.	24x100.8½	5	137	11	46,000	90,000
N.W.C.						

Lexington Ave., East Side, 92d to 93d St.

Owner or Occupant	Size of Lot	Stories High	St. No.	Lot No.	Value Unimproved	Value with Improvements
N. & N. Conterill	20x70	4	1413	113	$75,000	$132,000
Hewlett Rlty. Corp.	80.8½x98.10	11	1429	51	150,000	355,000
S.E.C.						

92d St., North Side, Lexington to 3d Ave.

Owner or Occupant	Size of Lot	Stories High	St. No.	Lot No.	Value Unimproved	Value with Improvements
N.W.C.						
145 E. 92d St. Cp	54.6x100.8½	11	143	20	$197,500	$400,000
Nora D. McCall	25x100.8½	4	151	21	20,000	30,000
E. Pearson	22.6x100.8½	5	153	25	18,000	32,000
F. J. B. Rlty. Corp.	12.8x100.8½	4	156	26	27,000	56,000
F. J. B. Rlty. Corp.	42.8x100.8½	6	161-163	28	27,000	65,000
160th St. & Trinity Ave. Corp.	42.8x100.8½	5	165	30	31,000	55,000
169 E. 92d St. Corp.	25x100.8½	5	169	31	30,000	52,000
Anurn Rlty. Corp.	25x100.8½	5	171	32	30,000	32,000

3d Ave., West Side, 92d to 93d St.

Owner or Occupant	Size of Lot	Stories High	St. No.	Lot No.	Value Unimproved	Value with Improvements
N.W.C.						
Junior Steel Rlty Co.	25.6½x100	4	1641	33	$76,000	$130,000
Florine Con. Corp.	75x100	5	1648	34	64,000	110,000
S. C. Faulkner	25x100	6	1654	37	17,000	24,000
Connat Rlty. Cp.	25.6½x69	5	1650	40	51,000	135,000
S.W.C.						

93d St., South Side, 3d to Lexington Ave.

Owner or Occupant	Size of Lot	Stories High	St. No.	Lot No.	Value Unimproved	Value with Improvements
A. Boecklin	16.6x75.8	4	186	[illegible]	$11,000	$23,000
M. Arcetagui	16.4x75.8	3	184	141	10,500	26,000
St. Alfra Rlty. Cp	16.8x100.8½	4	182	11	13,000	30,000
Reece School	16.8½x100.8½	4	180	141	Exempt	Exempt
E. Gould ano.	16.8x100.8½	4	178	43	18,000	30,000
P. Duvivier	20x100.8½	4	176	43	16,000	42,000
B. Kerr	20x100.8	4	174	44	16,000	30,000
A. & C. Goldsmith	20x100.8½	3	172	144	16,000	25,000
M. Villard	20x100.8½	3	170	45	16,000	42,000
U. S. Trust Co.	20x100.8½	3	168	46	16,000	36,000
E. Enterman	17.2x100.8½	4	164	47	13,000	30,000
C. Lowy	16.6x100.8½	4	164	147	12,500	34,000
E. R. Shaw	16.6x100.8½	3	162	48	12,500	34,000
R. J. Reickron	16.6x100.8½	4	160	49	12,500	32,000
I. J. Pool	16.6x100.8½	4	158	149	12,500	32,000

See last page for footnotes.

Owner or Occupant	Description of Property: Size of Lot	Stories Height	St. No.	Lot No.	Value of Real Estate Unimproved	Value of Real Estate with Improvements Thereon
86th St., South Side, Lexington to Park Ave.						
			S.W.C.			
G. Garales	18.4x100.8½	4	133	67	$66,500	$70,000
G. Garales	18.4x100.8½	4	135	167	24,000	42,000
E. K. Malhias	18.4x100.8½	3	134	68	20,000	38,000
A. Weinrich	60x100.8	6	132	69	60,500	160,000
F. Lemoyney	25x100.8½	4	128	61	27,500	38,000
Elfred Realty Co.	25x100.8½	4	126	62	27,500	42,000
J. Knox	16.8x100.8½	3	124	63	*17,500	21,700
E. Warness	16.10x100.8½	4	122	163	18,000	27,000
Orly Rlty. Cp.	65x100.8½	9	120	64	78,500	250,000
Section 6, Volume 13, Block 1523—Park Ave., East Side, 93d to 94th St.						
			N.E.C. & S.E.C.			
1185 Park Ave. Cp.	201.5x255 Ir.	15	1197	1	$10,700,000	$3,625,000
93d St., North Side, Park to Lexington Ave.						
Nekar Rlty. Corp.	60x100.8½	9	125	12	$60,500	$180,000
M. Engelhof	60x100.8½	9	129	14	72,500	245,000
Moses Keugler	40x75.5	5	135	16	82,000	90,000
			N.W.C.			
Lexington Ave., West Side, 93d to 94th St.						
Morris Schwartz	25.0½x40	4	1432	116	$22,000	$24,000
S. Shearn	16.9x75	4	1434	57	23,000	33,000
M. Janoff et al.	32.2x75	4	1436	156	45,000	90,000
H. Swerdloff	16.7x1.5x75	4	1440	62	23,000	48,000
Lemfred Rlty. Cp.	31.2x75	7	1442	158	63,000	115,000
			S.W.C.			
Lexington Ave., East Side, 93d to 94th St.						
Hamton Rlty. Corp.	140x85	11	1443	60	$250,000	$615,000
			S.E.C.			
93d St., North Side, Lexington to 3d Ave.						
			N.E.C.			
Cedo Martinne Cp.	139.8x61.5	11	1429	20	$190,000	$510,000
15 E. 93d St., Inc.	20.10x100.8½	4	176	28	24,000	80,000
Chileleat Rlty. Cp.	20x100.8½	4	177	27	24,000	100,000
H. Broyde & others	20x100.8½	4	179	29	24,000	69,000
A. Moskowitz	90x100.8½	6	181	30	80,000	220,000
3d Ave., West Side, 93d to 94th St.						
			N.W.C.			
1663 3d Ave. Cp.	25x100	5	1663	33	$25,500	$36,000
A. Casteldaum	25x100	5	1664	34	17,000	32,000
Annie Ruppert	25x100	5	1666	35	18,500	40,000
Annie Ruppert	25x100	5	1668	36	18,500	40,000
C. Worshinger	25.4½x100	5	1670	37	17,000	35,000
1672 Third Ave Rlty. Cp.	25.4½x100	5	1672	38	17,000	25,000
M. Heller	25.4½x100	5	1674	39	16,000	24,000
E. J. Thomas	25.4½x86.8	1	1676	40		
			S.W.C.			
94th St., South Side, 3d to Lexington Ave.						
J. Sloane	35.8x25.4½ Ir.	3	180	140	$14,000	$20,000
J. Kramer	36.8x25.4½	2	178	141	16,000	19,000
A. J. Sepioff	75x100.8½	6	170	41	65,000	200,000
200 Ambro Rlty. Cp.	150x100.8	12	164	44	132,000	900,000
94th St., South Side, Lexington to Park Ave.						
H. Snokler & ano.	80x100.8½	9	130	69	$97,000	$320,000
Section 6, Volume 13, Block 1525—Park Ave., East Side, 94th to 95th St.						
			N.E.C.			
Delin Hldg. Cp.	17.8½x66	3	1197	1	$395,000	$397,000
E. Tuckerman	20x100	4	1209	72	48,000	49,000
G. Humphreys	20x69	4	1211	171	38,500	47,000
S. & L. Cohen	20x69	4	1213	71	38,500	52,000
4300 Corp.	20x69	4	1215	70	38,500	55,000
67/9 Rlty. Corp.	20.8½x69	3	1217	69	64,000	85,000
			S.E.C.			
94th St., North Side, Park to Lexington Ave.						
J. & L. Shor	16.8x100.8½	3	121	8	$18,000	$47,000
H. Davis	16.8x100.8½	3	123	9	18,000	30,000
N. & S. L. Acevedo	16.8x100.8½	3	126	109	18,000	30,000
R. D. Thompson	16.8x100.8½	3	127	10	18,000	30,000
L. Wightman	16.8x100.8½	3	129	11	18,000	30,000
B. Frizell	16.8x100.8½	4	131	111	17,500	29,250
H. Sahot	16.8x100.8½	3	133	12	18,000	30,000
M. Reed	16.8x100.8½	3	135	13	18,000	37,000
H. Goodkind	16.8x100.8½	4	137	113	18,000	30,000
Lexington Ave., West Side, 94th to 95th St.						
			N.W.C.			
A. J. R. Zipkin & ano.	91.8x80	11	1450	14	$145,000	$455,000
Dora Millhuser	18.4x80	4	1460	66	22,000	40,000
N. Neehan	18x80	2	1462	67	22,000	27,000
G. Curtis	18x80	4	1464	167	22,000	33,000
Mad. Av. Bldg. Cp.	55.8½x80	6	1470	53	96,000	165,000
			S.W.C.			
Lexington Ave., East Side, 94th to 95th St.						
			N.E.C.			
M. Blumberg	19.8½x95	4	1449	23	$43,500	$60,000
162 E. 87 St. Cp.	18x95	3	1451	22	24,000	45,000
M. Daucek	18x95	9	1453	21	24,000	27,000
S. Willin	18x95	3	1455	120	24,000	38,000
Wm. H. Schmoll	18x95	3	1457	20	24,000	27,000
Cong. Orech Chaim	18x95	9	1459	53	Exempt	Exempt
Cong. Orech Chaim	96x95	..	1461	53	Exempt	Exempt
J. Zuckerman et al.	55.8½x95	7	1465	50	105,000	150,000
			S.E.C.			
94th St., North Side, Lexington to 3d Ave.						
A. Fordyce	18.9x100.8½	4	157	24	$15,000	$42,000
A. Heckscher	18.9x100.8½	4	159	25	15,000	37,000
P. J. Finley	18.9x100.8½	3	161	126	15,000	30,000
V. Peterson	18.9x100.8½	3	163	26	15,000	35,000
R. R. Davidson	18.9x100.8½	4	165	27	15,000	32,000
S. Scolt	18.9x100.8½	4	167	28	15,000	25,000
Catherine Duffy	18.9x100.8½	3	169	29	15,000	27,000
Georgia I. Naughton	18.9x100.8½	3	171	129	15,000	27,000
R. Motherwell	18.9x100.8½	3	173	30	15,000	35,000
N. Norton	18.8x100.8½	3	175	31	15,000	27,000
S. H. Wipper	18.9x100.8½	3	177	131	15,000	29,000
Geo. F. Matthews	18.9x100.8½	3	179	32	15,000	27,000
3d Ave., West Side, 94th to 95th St.						
			N.W.C.			
Lex. Apts., Inc.	25.8x100	5	1678	33	$23,000	$58,000
Harry Kramer	25x100	5	1680	34	16,500	25,000
Harry Kramer	25x100	5	1682	35	16,500	25,000
Meyer Paster & ano.	25x100	5	1684	36	16,500	25,000
Meyer Paster & ano.	25x100	5	1686	37	16,500	25,000
E. Cooper	25x100	5	1688	38	16,500	23,000
E. Cooper	25x100	5	1690	39	16,500	23,000
M. H. Brennus	25.8½x100	6	1692	40	23,000	40,000
			S.W.C.			
95th St., South Side, 3d to Lexington Ave.						
R. H. Dana	18.9x100.8½	3	180	41	$15,000	$38,000
G. & L. Cavallon	18.9x100.8½	3	178	141	15,000	31,000
A. Bultman	18.9x100.8½	3	176	42	15,000	31,000
D. Dooling	18.9x100.8½	4	174	43	15,000	32,000
V. Lindfors	18.9x100.8½	4	172	143	15,000	32,000
P. B. Sheldon	18.9x100.8½	4	170	44	15,000	32,000
Harold W. Harvey	18.9x100.8½	4	168	45	15,000	32,000
H. R. Geyelin, Jr.	18.9x100.8½	4	166	46	15,000	32,000
K. Lesser	18.9x100.8	4	164	47	15,000	32,000
A. & M. Weisman	18.9x100.8½	4	162	147	15,000	32,000
A. Van Burkalow	18.9x100.8½	4	160	48	15,000	32,000
158 E. 95 St. Rlty.	18.9x100.8½	3	158	49	15,000	35,000
94th St., South Side, Lexington to Park Ave.						
Z. Borchard	18x100.8½	3	138	60	$20,000	$37,000
L. Henshaw	18x100.8½	4	136	160	20,000	32,000
D. Todd	18x100.8½	3	134	61	20,000	40,000
A. Drake	18x100.8½	3	132	62	20,000	50,000
Geo. S. Mittendorf	18x100.8½	4	130	162	20,000	32,000
L. & P. Kronenberger	18x100.8½	3	128	63	20,000	29,000
G. Barcley	18x100.8½	3	126	64	20,000	29,000
J. & C. C. Cederquist	19x100.8½	3	124	65	21,000	37,000
A. Hirschfield	20x100.8½	3	122	165	22,000	31,000
T. J. Slamm	20x100.8½	3	120	66	22,000	31,000
T. & A. Amussen	20x100.8½	3	118	67	22,000	31,000
M. Sieber	20x100.8½	3	116	68	22,000	31,000
O. V. Holman	15.5x80.8½	3	114	168	18,750	25,600
A. Slocum	15.5x80.8½	3	112	169	19,000	28,000
Section 6, Volume 13, Block 1534—Park Ave., East Side, 93d to 94th St.						
			N.E.C.			
Loldenise Rlty. Co.	100.8x124	16	1221	1	$335,000	$970,000
1235 Park Inc.	100.8½x90	16	1235	69	285,000	750,000
			S.E.C.			
95th St., North Side, Park to Lexington Ave.						
J. Spier	16x100.8½	3	115	106	$17,500	$23,000
E. Norris	18x100.8½	3	117	7	20,000	32,000
Cong. Orach Chain.	16x100.8½	3	119	8	Exempt	Exempt
M. Russell	16x100.8½	3	121	108	17,500	23,000
Coth. M. Rapp	16x100.8½	3	123	9	17,500	23,000
C. Slaca	16x100.8½	3	125	10	17,500	23,000
K. Schrag	18x100.8½	4	127	110	20,000	27,000
Mary Brown	17x100.8½	4	129	11	19,000	26,000
Sardi Ent., Inc.	17x100.8½	4	131	12	19,000	45,000
F. Manheim	17x100.8½	4	133	112	19,000	45,000
C. Sigety	17x100.8½	3	135	13	19,000	35,000
E. Moreno	17x100.8½	4	137	14	19,000	35,000
Frame Fair, Inc.	17x100.8½	4	139	114	19,000	45,000
F. Hilterbrand	17x100.8½	4	141	15	19,000	26,000
31-39 Rlty. Cp.	18x100.8½	3	143	16	20,000	25,000
31-39 Rlty. Cp.	27.6x100.8½	5	147	17	65,000	72,000
			N.W.C.			
Lexington Ave., East Side, 93d to 94th St.						
			N.E.C.			
City of N. Y.	420x201.5	5	1471	23	Exempt	Exempt
96th St., South Side, 94 to Lexington Ave.						
F. D. Nachuml et al	60x100.8½	16	168	44	$72,500	$370,000
City of New York, P. School	170x100.8½	4	1487	45	Exempt	Exempt
			S.E.C.			
94th St., South Side, Lexington to Park Ave.						
			S.W.C.			
31-39 Rlty. Cp.	36x100.8½	5	138	58	$32,000	$100,000
31-39 Rlty. Cp.	82x100.8½	5	136	58	47,500	58,000
31-39 Rlty. Cp.	17.6x100.8½	5	134	59	24,000	27,000
31-39 Rlty. Cp.	17.6x100.8½	5	132	60	24,000	27,000
31-39 Rlty. Cp.	82x100.8½	5	130	61	43,500	49,000
31-39 Rlty. Cp.	90x100.8½	6	128	62	41,000	47,000
City of New York	50x100.8½	3	114	64	Exempt	Exempt
322-4 E. 61st St. Rlty. Corp.	20x100.8½	5	110	66	27,000	29,000
322-4 E. 61st St. Rlty. Corp.	20x100.8½	6	108	165	27,000	29,000
322-4 E. 61st St. Rlty. Corp.	20x100.8½	5	106	66	27,000	29,000
322-4 E. 61st St. Rlty. Corp.	20x100.8½	5	104	67	27,000	29,000
322-4 E. 61st St. Rlty. Corp.	20x100.8½	5	102	68	27,000	29,000
Section 6, Volume 13, Block 1536—3d Ave., East Side, 79th to 80th St.						
			N.E.C.			
City Bk. Farms, Tr.	45x84.4	6	1393	1	120,000	160,000
City Bk. Farms, Tr.	40x100	8	1401	48	71,000	100,000
City Bk. Farms, Tr.	40x73	5	1403	47	65,000	80,000
City Bk. Farms, Tr.	20x73	5	1407	145	33,000	45,000
City Bk. Farms, Tr.	20x73	6	1409	46	48,500	62,000
Tel. Rlty. Cp.						
			S.E.C.			
79th St., North Side, 3d to 4d Ave.						
City Bk. Farms, Tr.	40.2x84.2	6	207	8	$72,000	$90,000
City of N. Y. Pub. School	114.10x200 Ir.	4	209	6	Exempt	Exempt
Thornley Rlty. Co.	100x102.2	15	217	9	197,000	1,190,000
Fifth Av. Rlty. Cp.	50.6x102.2	16	225	13	109,000	450,000
Corfu Rlty. Cp.	99.5x102.2	15	229	15	207,000	750,000
L. M. Gold	25x106.7 Ir.	4	237	19	46,000	52,000
3d Ave., West Side, 79th to 80th St.						
			N.W.C.			
Second Ave. 79th St. Cp.	204x135.1	4	1523	21	$506,000	$3,500,000
			S.W.C.			
80th St., South Side, 3d to 3d Ave.						
Arany Rlty. Cp.	20x102.2	4	244	128	$18,500	$23,000
Arany Rlty. Cp.	20x102.2	4	242	29	18,500	23,000
J. Ballo Jr.	20x102.2	3	240	30	17,000	30,000
J. Lemle	40x102.2 Ir.	6	232	81	34,500	58,000
J. Lemle	26.8½x102.2 Ir.	6	232	82	25,000	42,000
Julius Lemle	26.4x102.2	8	230	84	24,000	42,000
J. Lemle	26.4x102.2	8	228	86	24,000	42,000
M. Hldg. Cp.	18.11½x102.2	5	229	185	17,500	30,000
M. Hldg. Cp.	25x102.2	5	224	88	23,000	30,000
M. Hldg. Cp.	25x102.2	5	220	37	23,000	30,000
M. Hldg. Cp.	25x102.2	5	218	38	29,000	30,000
M. Hldg. Cp.	25x102.2	4	216	39	23,000	25,000
City Bk. Farms, Tr.	25x102	6	206	44	21,000	32,000
M. Rocher	27x80	4	204	144	22,000	95,000
Section 6, Volume 13, Block 1538—3d Ave., East Side, 80th to 81st St.						
			N.E.C.			
Morgan Bros. Rlty.	90x175	17	1411	1	$250,000	$1,350,000
L. & M. Props., Inc.	33.6x100	6	1421	4	47,000	62,000
S. Starr	63.1½x67.4	4	1427	47	36,000	46,000
1429 3d Ave. Cp.	16.4x67.4	4	1429	45	16,000	22,000
200 E. 81st St. Cp.	32.5½x67.4	6	1433	45	50,000	80,000
			S.E.C.			
80th St., North Side, 3d to 3d Ave.						
81 St Prov., Inc.	85x204	1	213	8	$215,000	$217,000
I. R. M. Corp.	23.4x102.2	6	223	11	19,000	50,000
N. Y. C. Baptist Mission Society	48x102.2	3	226	13	Exempt	Exempt
Fourcms, Inc.	50.6x100.2	4	229	14	46,500	120,000
Annie Bilo	28.8x102.2	6	233	16	22,000	42,000
Rio Holding Cp.	25x102.2	4	235	17	46,000	170,000
D. Velardi	25.8x102.2	5	239	19	21,500	23,000
3d Ave., West Side, 80th to 81st St.						
			N.W.C.			
Revere Hall, Inc.	102x127	4	1643	21	$180,000	$1,175,000
Cert. Cleaners & Dyers, Inc.	25.6½x104	3	1651	25	30,500	48,000
Elias Dankowitz	18.10x80	4	1653	26	20,000	26,000
Gustav Zelenka	18.10x80	4	1655	126	20,000	26,000
1657 Rlty. Cp.	18.10x80	4	1657	27	20,000	40,000
R. Arensteln	20x80	4	1659	28	34,000	40,000
81st St., South Side, 3d to 4d Ave.						
A. Schreiber	24x76.7½	4	240	128	$19,000	$24,000
S. Jacobson	25.1x102.2	5	238	29	19,000	27,000
Harby Rlty. Corp.	24.11x102.2	4	236	30	21,000	44,000
Kimball Homes, Inc.	25.11x102.2	5	234	31	22,000	100,000
A. & E. Gorbe, Inc.	25.5x102.2	5	233	32	21,000	36,000
Pancho Rlty. Cp.	25.5x102.2	4	230	33	21,500	75,000
James Cannariato	25.5x102.2	5	228	34	21,500	38,000
A. & L. Masiello	25x102.2	6	226	35	21,000	34,000
Frank Moener	25.10x102.2	6	224	36	22,000	12,000
Anna Ferrari	25.5x102.2	4	223	37	21,500	27,000
Emma Schaefer	25.5x102.2	5	220	38	21,500	23,000
218 E. 81st St. Co.	25.5x102.2	5	218	39	21,500	33,000
W. & M. Eckert	34.4x80.10	6	204	144	28,000	48,000
Section 6, Volume 13, Block 1537—3d Ave., East Side, 81st to 82d St.						
			N.E.C.			
Fraycum Rlty. Corp.	25.1½x101.8	4	1435	1	$50,000	$95,000
Alca R. E., Inc.	25.6½x101.8	6	1437	2	33,000	50,000
Main Chain Cp.	51x101.8	4	1439	3	73,000	100,000
S. Rosenblatt	20.2x70	4	1443	48	21,000	32,000
J. & F. Schwartz	20x70	4	1445	47	21,000	26,000
Jorolin Enterprises.	20x70	4	1447	146	21,000	32,000
1441 Third Ave. Inc.	24x70	4	1449	46	23,000	25,000
141 Third Ave. Inc.	22x70	4	1451	45	36,000	40,000
			S.E.C.			
81st St., North Side, 88 to 3d Ave.						
B. Fischer	25.5x102.2	6	209	5	$21,500	$52,000
Jules Equit., Inc.	25.5x102.2	6	211	6	21,500	74,000
O. & L. Ernel	25.5x102.2	5	213	7	21,500	30,000
I. & W. Moskowitz	25.5x102.2	5	215	8	21,500	30,000
I. Rappaport, ano.	25.5x100.2	5	217	9	23,500	30,000
I. Rappaport, ano.	25.5x100.2	5	219	10	23,500	30,000
I. Rappaport	25.5x103.2	5	221	11	23,500	30,000
Miklos Jocko	25.6x102.2	4	225	12	21,500	26,000
Fred Born	25.5x102.2	6	227	15	21,500	32,000
Gormet Rlty. Corp.	25.5x102.2	3	229	14	21,500	25,000
231 E. 81st St. Rlty.	27.1x102.2	4	231	15	23,500	36,000
Hedwiss Rlty. Cp.	27.1x102.2	4	233	16	22,500	29,000
W. Eberhardt	25x102.2	6	235	17	21,000	42,500
F. D. Miller	25x102.2	4	237	18	21,000	32,000
M. & T. Manci	25x102.2	4	239	19	21,000	22,000
C. Malus	25x102.2	4	241	20	21,000	30,000
J. Freeman	20x102.2	4	243	120	18,500	20,000
R. Romanow	20x63.2	4	245	121	14,000	22,000
3d Ave., West Side, 81st to 82d St.						
			N.W.C.			
Tinjan Rlty. Co.	42.2x60	4	1561	21	$40,500	$105,000
B. Sieget	20x60	4	1565	23	15,000	24,000
L. Bloom	20x80	4	1567	123	17,500	24,000
Ida Glick	20x80	4	1569	24	17,500	24,000
2d 82d St.-1st 81st St. Cp.	25x101.8	5	1571	25	27,500	36,000
2d 82d St.-1st 81st St. Cp.	19.1x61.8	4	1573	26	15,500	20,000
2d 82d St.-1st 81st St. Cp.	19x61.8	4	1575	126	15,500	20,000
2d 82d St.-1st 81st St. Cp.	19.1x61.8	4	1577	27	15,500	20,000
2d 82d St.-1st 81st St. Cp.	20x61.8	4	1579	28	27,000	29,000
			S.W.C.			
82d St., South Side, 3d to 3d Ave.						
Second 82d St. Cp.	20x77.2	3	218	127	$15,500	$17,000
Second 82d St. Cp.	20x77.2	3	216	128	15,500	16,000
Salsue Rlty. Cp.	25.5x102.2	5	242	29	21,500	34,000
M. J. Carson	25.5x102.2	5	240	30	21,500	32,000
Manfred Hldg. Cp.	25.5x102.2	5	238	31	21,500	32,000
Unicum Rlty. Cp.	25.5x102.2	5	236	32	21,500	32,000
J. M. Robeson	25.5x102.2	5	234	33	21,500	32,000
Hoexter Assoc. Inc.	25.5x102.2	6	232	34	21,500	34,000
Filbruth Rlty. Corp.	101.8x102.2	6	222	35	91,000	230,000
De Bamtur Rlty. Cp.	25.5x102.2	5	220	39	23,500	42,000
De Bamlur Rlty. Cp.	25.9x102.2	5	218	40	23,500	33,000
82d St. Rlty. Corp.	46x102.2	8	214	41	42,500	70,000
82d St. Rlty. Corp.	46x102.2	8	210	43	42,500	70,000
M. Young	41x102.2	6	202	44	36,500	62,000
Section 6, Volume 13, Block 1539—3d Ave., East Side, 82d to 83d St.						
			N.E.C.			
G. & L. Bremer	42x67.4	5	1453	1	$62,000	$72,000
G. & L. Bremer	40.2x67.4	6	1455	2	48,000	58,000
H. Rilton	20x100.9	5	1459	4	26,000	45,000
1461 3 Ave. Cp.	20x80	4	1461	48	23,000	40,000
Tuba Rlty. Cp.	20x80	4	1463	47	23,000	30,000
E. Berling	20x80	4	1467	146	23,000	27,000
Joseph Zelter	22.2x80	4	1469	45	23,000	25,000
Frehm Rlty. Co. Inc.					36,000	54,000
			S.E.C.			
83d St., North Side, 3d to 3d Ave.						
R. Scherer	18.2x82.2	3	201	103	$15,000	$25,000
J. Robson	18.3x82.3	3	203	101	15,000	25,000
Wilton Est., Inc.	71.5 1-7x102.2	6	206	5	74,000	225,000
B. C. & E. L. Rouchard	35.8 4-7x102.2	2	213-215	8	30,000	32,000
Benrad Assoc., Inc.	43.3 2-7x102.2	6	217-219	9	35,500	72,000
C. Kraft & ano.	25.5x102.2	1	221	11	21,500	36,000
J. Bruckner & ano.	25x102.2	5	223	12	21,000	62,000
D. Karol	25.10x102.2	6	225	13	22,000	42,000
S. Vitarius	25.5x102.2	4	227	14	21,500	26,000
Magyar Ref. Ch.	50x102.2	4	229	15	Exempt	Exempt
J. Koppelman	25.5x102.2	5	233	17	21,500	58,000
C. Rahmsdorf	25.5x102.2	5	235	18	21,500	32,000
S. Guterman	15x102.2	3	241	19	11,000	17,600
D. Isserstevt	15x102.2	4	243	119	12,500	27,000
N. Y. Pysch Inst.	90x102.2	4	245	20	Exempt	Exempt
C. & M. Kuehn	35.6x102.2 Ir.	8	249	120	25,000	32,000
3d Ave., West Side, 83d to 83d St.						
			N.W.C.			
Moll Realty Corp.	22.0½x57.1	4	1583	21	$22,500	$35,000
M. & R. Fein	29.0½x67.3	4	1585	22	19,000	36,000
Herman C. Ranner	25.6½x75	4	1587	89	19,500	28,000
G. Mills, ano.	25.6½x75	6	1589	24	19,500	36,000
Brown Seal Realty Cp.	25.6½x101.8	4	1591	25	23,000	62,000
J. Bodajlo	25.8½x101.8	4	1593	26	29,000	38,000
C. Rapaport	25.6½x68.4	4	1596	27	18,500	35,000
C. Rapaport	25.6½x68.4	4	1597	28	29,000	42,000
			S.W.C.			
83d St., South Side, 44 to 3d Ave.						
J. Skorobogaty	16.8x51	3	248	127	$10,500	$27,000
J. & H. Holonbek	16.8x61.1	3	246	128	10,500	18,000
M. Taube, ano.	36x102.2	6	242	29	22,000	80,000
Capri Eq.	24.10x102.2	6	240	30	21,000	25,000
K. Isserstedt	14x102.2	3	238½	31	12,000	24,000
P. Dischlert	14x102.2	3	238	131	12,000	30,000
236 E. 83d St. Corp.	22.1½x102.2	8	236	32	19,000	23,000

Owner or Occupant	Description of Property: Size of Lot	Stories High	St. No.	Lot No.	Value of Real Estate Unimproved	Value of Real Estate with Improvements Thereon
L. Lemle	26.5x102.2	6	231	33	25,000	38,000
L. Lemle	25.5x102.2	5	222	34	25,000	35,000
Louis Spitzer et al.	25.5x102.2	5	230	35	23,000	35,000
J. Mendlowitz	42.4½x102.2	5	228	36	35,500	60,000
P. Loltinville	16.11x102.2	3	224	187	14,000	20,000
E. M. Dahenens	16.11½x102.2	3	222	38	14,000	16,000
S. Fath	25.5x102.2	5	216	39	23,000	10,000
B. Schwartz	25.5x102.2	5	214	40	23,000	40,000
Beindele Rlty. Cp.	25.5x102.2	5	212	41	23,000	40,000
M. Payor	25.5x102.2	5	210	42	23,000	40,000
M. Farrell	25.5x102.2	5	208	43	23,000	40,000
J. & J. Klaus	25.5x102.2	5	206	44	23,000	40,000
M. Taube & ano.	21.8x102.2	4	204	144	20,000	23,000

Section 5, Volume 13, Block 1529—3A Ave., East Side, 83d to 84th St.
N.E.C.

Owner or Occupant	Size of Lot	Stories High	St. No.	Lot No.	Value Unimproved	Value with Improvements
201 E. 83 St. Cp.	76.7x97.1	4	1471	1	$140,000	$180,000
H. Spring	25.6½x101.8	3	1477	4	35,500	50,000
1615 Rlty. Cp.	102.2x102.2	2	1485	45	180,000	200,000

S.E.C.

83d St., North Side, 3d to 2d Ave.

Owner or Occupant	Size of Lot	Stories High	St. No.	Lot No.	Value Unimproved	Value with Improvements
Wegier Dec. Co.	20x102.2 Ir.	4	205	5	$16,000	$30,000
J. & C. Igeleuf	20x102.2	4	207	106	17,000	27,000
Ellen A. Oates	30x102.2	4	209	6	17,000	25,000
Ch. of Eliz. of Hun.	20x102.2	4	211	7	Exempt	Exempt
Ch. of St. Elizabeth of Hungary	50.10x102.2	4	213	8	Exempt	Exempt
Pap Rlty. Cp.	25.5x102.2	5	217	10	21,500	37,000
521 E. 83d St. Rlty. Corp.	25.5x102.2	5	219	11	21,500	37,000
J. Schlesinger	25.5x102.2	5	221	12	21,500	37,000
I. W. Rlty. Cp.	25.5x102.2	3	223	13	23,500	26,000
I. W. Rlty. Cp.	25.5x102.2	5	225	14	23,500	35,000
J. Daly	50x102	4	227	15	47,000	135,000
Baptist Church	78.5x102.2	1	235	18	Exempt	Exempt
F. Raydon Const.	25x102.2	4	243	20	23,500	90,000
J. & A. Pizsik	25.5x110	5	245	121	27,500	18,000

3d Ave., West Side, 83d to 84th St.
N.W.C.

Owner or Occupant	Size of Lot	Stories High	St. No.	Lot No.	Value Unimproved	Value with Improvements
217-1601 Rlty. Inc.	26.6½x73.2	4	1601	21	$29,000	$39,000
E. Johnson	25.0½x73.2	4	1603	22	18,500	35,000
E. Johnson	25.0½x73.2	1	1606	23	18,500	35,000
Sherlip Rlty. Corp.	25x73.2	4	1609	24	19,500	31,000
M. Prigal et al.	25.1x101.8	4	1611	25	22,500	30,000
Max Kirschon	25.6½x101.8	4	1613	26	23,000	33,000
84th St. & 3d Ave. Corp.	51.1x101.8	5	1615	27	67,000	95,000

S.W.C.

84th St., South Side, 2d to 3d Ave.

Owner or Occupant	Size of Lot	Stories High	St. No.	Lot No.	Value Unimproved	Value with Improvements
Ch. of St. Ignatius Loyola	50.10x102.2	5	242	30	Exempt	Exempt
238 E. 84th St. Co.	25.5x102.2	5	238	31	$21,500	$12,000
J. Canuss	25.5x102.2	3	234	32	21,500	32,000
J. Seley	25x102.2	4	232	33	14,000	26,000
M. K. Assoc., Inc.	33x102.2	4	228	34	28,500	95,000
222 E. 84th St. Corp.	25.5x102.2	5	222	35	23,500	41,000
222 E. 84th St. Corp.	25.5x102.2	5	220	36	23,500	41,000
179 W. 97th St. Cp.	25.5x102.2	5	218	37	23,500	52,000
179 W. 97th St. Cp.	25.5x102.2	5	216	38	23,500	52,000
Regine Rlty. Co.	100x102.2	6	214	39	92,500	210,000
204-6 E. 84th St. Co.	54x102.2	5	206	46	50,000	130,000

Section 5, Volume 13, Block 1530—3d Ave., East Side, 84th to 85th St.
N.E.C.

Owner or Occupant	Size of Lot	Stories High	St. No.	Lot No.	Value Unimproved	Value with Improvements
Peter Doelger Brew. Co.	51.x127.1 Ir.	4	1491	1	$164,000	$260,000
S. L. Millman	25.9x100	5	1495	3	41,000	70,000
S. Mitchell	25.1x100.8	5	1497	4	40,500	83,000
P. Reeves	25.6½x100	3	1499	48	40,500	55,000
Luksy Rlty. Corp.	26.6½x100	4	1501	47	10,500	60,000
John Born	26.1x75	4	1503	46	35,500	45,000
Emigrant Bank	25x75	1	1505	45	51,000	64,000

S.E.C.

84th St., North Side, 3d to 2d Ave.

Owner or Occupant	Size of Lot	Stories High	St. No.	Lot No.	Value Unimproved	Value with Improvements
Benes Real Est. Co., Inc.	25.5x102.2	5	213	6	$23,500	$16,000
Benes Real Est. Co., Inc.	25.5x102.2	5	215	7	23,500	14,000
Benes Real Est. Co., Inc.	25.5x102.2	5	217	8	23,500	46,000
W. Teichner	20.4x102.2	4	219	9	18,500	22,000
W. Teichner	20.4x102.2	4	221	10	18,500	22,000
Fredk. C. Petri	20.4x102.2	4	223	110	17,000	21,000
M. Schmitt & ano.	20.4x102.2	4	225	11	17,000	21,000
Workmens Furniture Fire Ins. Co.	20.4x102.2	4	227	12	17,000	12,000
Harry Burso	43.4x102.2	6	229	13	35,500	78,000
Kalman Rlty. Corp.	60x102.2	6	233	15	55,500	95,000
Ecap Hldg. Corp.	20x102.2	8	239	17	16,500	37,000
H. Nagle	20x102.2	1	241	18	16,500	15,000
Ecap Hldg. Corp.	60x102.2	5	245	19	55,500	125,000
Shanley Rlty.	20x83.2	4	249	120	17,500	27,000

2d Ave., West Side, 84th to 85th St.
N.W.C.

Owner or Occupant	Size of Lot	Stories High	St. No.	Lot No.	Value Unimproved	Value with Improvements
J. Fleming	27.2x81.8	4	1619	21	$35,000	$45,000
A. L. H. Rty. Corp.	25x81.8	4	1621	22	22,000	34,000
443-45 E. 87 Rlty. Cp.	25x80.8	4	1623	23	22,000	35,000
443-45 E. 87 Rlty. Cp.	25x101.8 Ir.	4	1625	24	27,000	35,000
Israel Rlty. Corp.	25x100 Ir.	4	1627	25	24,000	35,000
1629 Corp.	25x80	4	1629	26	22,000	35,000
Dora Blum	25x80	4	1631	27	22,000	35,000
Bola Rlty. Co.	27.2x80	4	1633	28	36,000	58,000

S.W.C.

85th St., South Side, 2d to 3d Ave.

Owner or Occupant	Size of Lot	Stories High	St. No.	Lot No.	Value Unimproved	Value with Improvements
Cosmic Assocs., Inc.	30x63.2	4	240	128	$17,500	$25,000
164 E. 87th St. Gar. Corp.	80.6x102.2	6	238	29	79,500	230,000
223 E. 85th St. Corp.	75x102.2	3	230	34	74,000	130,000
Lether Rlty. Corp.	25x102.2	6	226	35	22,500	45,000
E. Johnson	24.9x102.2	5	224	36	22,500	37,000
P. Tyber	24.9x102.2	5	222	37	21,500	36,000
P. Tyber	25x102.2	5	220	38	24,500	36,000
F. & N. Eberhardt	25x102.2	5	218	39	22,500	52,000
Gus Wedler	25x102.2	5	216	40	22,500	35,000
A. Lichtner	25x102.2	5	214	41	22,500	35,000
Hungarian Rec. Fd.	25x102.2	5	212	42	22,500	35,000
A. Sceannar	25x102.2	6	210	43	22,500	45,000
Panhelgh Rlty. Cp.	30x102.2	4	208	44	27,000	37,000
Emigrant Bank	25x51.1	4	206	146	15,500	32,000

Section 5, Volume 13, Block 1531—2d Ave., East Side, 85th to 86th St.
N.E.C.

Owner or Occupant	Size of Lot	Stories High	St. No.	Lot No.	Value Unimproved	Value with Improvements
Manufact. Trust Co.	76.7x125	6	1503	1	$267,000	$176,000
Sybeen Rlty.	20.6½x100	6	1517	4	78,500	95,000
Sybeen Rlty.	25.6½x100	6	1519	48	78,500	95,000
Yorkville Rlty.	25.3x100	5	1521	47	90,000	120,000
Yorkville Rlty.	25.5x100 Ir.	5	1523	46	107,500	140,000
J. B. Miller Est.	25x90	4	1525	45	140,000	175,000

S.E.C.

86th St., North Side, 3d to 2d Ave.

Owner or Occupant	Size of Lot	Stories High	St. No.	Lot No.	Value Unimproved	Value with Improvements
Sybeen Rlty.	25.6x102.2	6	207	8	$23,000	$44,000
F. & B. Fischer	25x102.2	6	217	10	22,000	45,000
F. & B. Fisher	16.10x102.2	V		110	100	100
Rosie Lang	25.7x102.2	6	219	11	23,000	38,000
D. Lemle	24.4x102.2	7	221	12	24,000	50,000
D. Lemle	24.3x102.2	7	223	13	24,000	60,000
C. M. L. Const.	27x102.2	4	229	16	155,000	810,000

3d Ave., West Side, 85th to 86th St.
N.W.C.

Owner or Occupant	Size of Lot	Stories High	St. No.	Lot No.	Value Unimproved	Value with Improvements
Henry L. Mozer	26x75	4	1641	31	$29,000	$44,000
J. F. K. Cp.	25.1x75	4	1643	32	25,500	42,000
Carb Rlty. Cp.	25.8½x75	4	1645	33	26,000	33,000
T. & I. Garfiel	25.8½x75	4	1647	34	26,000	36,000
Rhinelander Real Est. Co.	102.2x100	5	1649-1657	35	230,000	215,000

S.W.C.

86th St., South Side, 2d to 3d Ave.

Owner or Occupant	Size of Lot	Stories High	St. No.	Lot No.	Value Unimproved	Value with Improvements
Harlem Synd. Inc.	26.5x102.2	4	240	29	$53,000	$52,000
Harlem Synd. Inc.	26.5x102.2	4	238	30	53,000	[illegible]
Harlem Synd. Inc.	26.5x102.2	4	236	31	53,000	[illegible]
Harlem Synd. Inc.	26.5x102.2	4	234	32	53,000	52,000
Harlem Synd. Inc.	26.5x102.2	4	232	33	53,000	95,000
Harlem Synd. Inc.	26.5x102.2	4	230	34	53,000	92,000
Kreutzer Quartette Club	25x204	4	228	35	105,000	170,000
Singer Sewing Mach. Co.	25x102.2	5	226	36	45,100	90,000
Riverdale Ave. R. E. Co.	24x102.2	5	224	37	61,000	130,000
H. A. Schmidt	19x102.2	4	220	38	34,000	58,000
Herman A. Schmidt et al	22x102.2	4	218	39	39,500	62,000
T. D. A. Rlty. Cp.	75x204	6	214-212	40	220,000	495,000
Mary Prendergast	50x102.2	4	208	43	100,000	180,000

Section 5, Volume 13, Block 1532—3d Ave., East Side, 86th to 87th St.
N.E.C.

Owner or Occupant	Size of Lot	Stories High	St. No.	Lot No.	Value Unimproved	Value with Improvements
Lloyd L. Maraboch	78x125 Ir.	3	1627-31	1	$155,000	$200,000
Prud. Life Ins. Co.	75x100	3	1633-41	4	275,000	370,000
1643 Third Ave., Inc.	19.6x100	5	1643	47	47,000	55,000
S. J. Freund et al.	26x100	9	[illegible]	46	90,000	102,000

S.E.C.

86th St., North Side, 3d to 2d Ave.

Owner or Occupant	Size of Lot	Stories High	St. No.	Lot No.	Value Unimproved	Value with Improvements
Samuel Bonnell	75x100.8½	2	205	8	$148,500	$215,000
215-231 E. 86 St., Inc.	25x100.8½	5	215	9	40,500	75,000
215-231 E. 86 St., Inc.	50x100.8½	5	217	10	90,000	165,000
S. Isaacs & ano.	66x100.8	3	225	12	145,500	165,000
F. Lisiowel & ano.	49.10x100.8½	3	233	15	99,000	115,000
724 Bldg. Cp.	18.6x100.8½	3	237	16	33,000	57,000
Rainbow Rlty. Co.	16.8x100.8½	3	239	17	33,000	60,000
F. W. Mack & ano.	16.1x100.8½	2	241	18	29,500	45,000
F. W. Mack & ano.	14.11½x100.8½	3	243	118	29,500	45,000
F. W. Mack & ano.	14.10x100.8½	3	245	19	29,500	45,000
F. W. Mack & ano.	15.11½x100.8½	3	247	20	29,500	40,000
Rhinelander R. E. Corp.	88.4x100.8	3	251	21	60,000	85,000
Rhinelander R. E. Corp.	16.8x100.8½	3	253	121	33,000	40,000

N.W.C.

3d Ave., West Side, 86th to 87th St.
N.&S.W.C.

Owner or Occupant	Size of Lot	Stories High	St. No.	Lot No.	Value Unimproved	Value with Improvements
Rhinelander R. E. Co.	201.5x100 Ir.	4	1659-1679	22	$355,000	$410,000

87th St., South Side, 2A to 3d Ave.

Owner or Occupant	Size of Lot	Stories High	St. No.	Lot No.	Value Unimproved	Value with Improvements
Robert Muller	25x100.8½	5	246	80	20,000	60,000
240 E. 87th St. Co.	75x100.8	5	244	81	66,000	160,000
L. Metsch	167.3x100.8	5	232	84	128,000	275,000
Apt Rlty. Cp.	52.9x100.8	5	230	39	16,000	[illegible]
W. E. & M. A. Seelecke	16.8x100.8½	6	214	42	13,000	16,000
S. Miller	16.8x100.8½	4	212	142	11,000	27,000
208 Rlty. Cp.	16.8x100.8½	4	210	43	14,000	27,000
R. J. Z. Rlty. Cp.	25x100.8½	5	208	44	20,000	50,000
206 E. 87th St., Inc.	25x100.8½	5	206	45	20,000	50,000

Section 5, Volume 13, Block 1533—3d Ave., East Side, 87th to 88th St.
N.E.C.

Owner or Occupant	Size of Lot	Stories High	St. No.	Lot No.	Value Unimproved	Value with Improvements
Chaise Rlty. Corp.	60.8½x90	6	1651	1	$97,000	$140,000
A. & H. Lubeck	25x90	6	1655	2	33,500	61,500
D. Goldreyer	25x90	5	1657	4	29,000	55,000
D. Goldreyer	25x90	5	1659	51	29,000	55,000
Frank K. Frank	25x90	5	1661	50	33,500	43,000
F. A. Frank	25x90 Ir.	5	1663	49	33,500	42,000
Spotless Stores, Inc.	25.8½x83.10 Ir.	5	1665	46	38,000	12,000

S.E.C.

87th St., North Side, 3A to 3d Ave.

Owner or Occupant	Size of Lot	Stories High	St. No.	Lot No.	Value Unimproved	Value with Improvements
Kaufman, Jacobs	20.6x100.8½	5	207	5	$21,000	120,000
Kaufman, Jacobs	18.8x100.8½	5	209	6	16,000	16,000
Jesuit Missions, Inc.	59.4x100.8½	3	213	7	Exempt	Exempt
A. Auer	19.6x56.3	3	217	107	7,500	22,000
Lucille Spofford	46.9x100.8½	8	219	8	40,000	52,000
L. Spofford	25x100.8½ Ir.	3	223	12	22,000	24,000
Grass Inc.	25x100.8½	5	227	13	20,000	32,000
B. Kelly	25x100.8½	5	229	14	20,000	32,000
414 Rlty. Cp.	25x100.8½	5	231	15	22,000	32,000
239 Rlty. Cp.	25x100.8½	5	233	16	22,000	32,000
239 Rlty. Cp.	25x100.8½	6	235	17	22,000	32,000
239 Rlty. Cp.	25x100.8½	6	237	18	22,000	32,000
239 Realty Corp.	25x100.8½	6	239	19	22,000	32,000
E. G. K. Rlty. Cp.	25x100.8½	6	241	20	22,000	37,000
E. G. K. Rlty. Cp.	25x100.8½	5	243	21	22,000	32,000
E. G. K. Rlty. Cp.	25x100.8½	6	245	121	21,000	32,000

3d Ave., West Side, 87th to 88th St.
N.W.C.

Owner or Occupant	Size of Lot	Stories High	St. No.	Lot No.	Value Unimproved	Value with Improvements
White Elec. Appl. Co.	25.8½x75	5	1683	23	$32,000	$70,000
Harnat Est., Inc.	75x75	6	1685-87	24	77,000	120,000
C. Frank	25x80	5	1689	26	22,000	35,000
E. Plate & ano.	25x80	5	1691	27	24,000	40,000
E. Plate & ano.	25x80	6	1693	28	24,000	40,000
E. Plate & ano.	25.8½x80	5	1695	21	33,500	75,000

S.W.C.

88th St., South Side, 2d to 3d Ave.

Owner or Occupant	Size of Lot	Stories High	St. No.	Lot No.	Value Unimproved	Value with Improvements
M. Klaus	25x100.8½	5	236	127	$17,500	$30,000
E. Hackler	25x100.8½	6	234	30	16,000	46,000
A. Herbert	25x100.8½	5	232	31	13,000	25,000
City of N. Y. P. S. No. 90	200x100.8½	6	220	32	Exempt	Exempt
Samcarl Rlty. Carp.	25x100.8½	5	214	40	16,000	37,000
L. Gordon, et al.	25x100.8½	5	212	41	16,000	27,000
Samcarl Rlty. Corp.	25x100.8½	5	210	42	16,000	37,000
208 Rlty. Co., Inc.	25x100.8½	5	208	43	16,000	75,000
S. Moskowitz	22.11x100.8½	6	206	143	21,000	48,000
R. Wankel	87.7x100.8½	4	204-202	45	29,000	42,000

Section 5, Volume 13, Block 1534—3d Ave., East Side, 88th to 89th St.
N.E.C.

Owner or Occupant	Size of Lot	Stories High	St. No.	Lot No.	Value Unimproved	Value with Improvements
1669 3d Ave. Corp.	27.8½x62.4 Ir.	3	1669	1	$33,000	$15,000
88 St. Prop., Inc.	25x62 Ir.	5	1671	2	23,500	32,000
Eliz. Wankel	25x78.2 Ir.	5	1673	3	25,000	48,000
P. Ornstein	25x78.1 Ir.	5	1675	4	26,500	31,000
Boeckler & ano.	25x75 Ir.	5	1677	50	26,500	42,000
A. Gendelman	25.4x75 Ir.	2	1679	49	24,000	25,000
Hanover Const. Co.	50.8x60.7	3	1683	47	49,000	65,000

S.E.C.

88th St., North Side, 3d to 2d Ave.

Owner or Occupant	Size of Lot	Stories High	St. No.	Lot No.	Value Unimproved	Value with Improvements
Tipok Cp.	55.6x105.6 Ir.	4	201-203	5	$28,000	132,000
E. 88th St. Corp.	25x100.8½	5	205	6	17,500	50,000
E. 88th St. Corp.	25x100.8½	5	207	7	17,500	50,000
E. 88th St. Corp.	25x100.8½	5	209	8	17,500	50,000
E. 88th St. Corp.	25x100.8½	5	211	9	17,500	50,000
E. 88th St. Corp.	25x100.8½	5	213	10	17,500	50,000
E. 88th St. Corp.	25x100.8½	5	215	11	17,500	50,000
1040 Park Av. Cp.	25x100.8½	5	217	12	16,000	42,000
[illegible] 88th St. Annex Inc.	25x100.8½	5	219	13	16,000	32,000
Black Seal	25x100.8½	5	221	14	16,000	31,000
Black Seal	25x100.8½	5	[illegible]	[illegible]	16,000	36,000
White Seal Rlty.	25x100.8½	5	225	16	16,000	33,000
Black Seal Re. Cp.	25x100.8½	6	227	17	16,000	22,000
S. Grossman	25x100.8½	[illegible]	[illegible]	18	16,000	26,000
Lottie Reimondi	25x100.8½	5	231	19	16,000	26,000
Loretta Raimondi	25x100.8½	5	233	20	16,000	25,000
Harlem Vazzaro	25x100.8½	5	235	21	16,000	26,000
1067 First Ave. Cp.	25x100.8½	5	[illegible]	121	17,000	33,000

3d Ave., West Side, 88th to 89th St.
N.W.C.

Owner or Occupant	Size of Lot	Stories High	St. No.	Lot No.	Value Unimproved	Value with Improvements
F. Swaatz	25.4½x75	5	1701	22	[illegible]	$16,000
S. Moskowitz	25x75	5	1703	21	21,000	35,000
S. Moskowitz	25x75	5	1705	24	21,000	35,000
H. O. Rlty. Cp.	25.4x75	5	1707	25	19,000	28,000
J. Weissman	25x75	5	1709	26	19,000	32,000
1711 2d Ave. Cp.	25x75	5	1711	27	19,000	35,000
Halmar, Inc.	25x75	5	1713	28	19,000	32,000
Frank Vergish	25.4½x75	5	1715	29	24,000	47,000

S.W.C.

89th St., South Side, 2d to 3d Ave.

Owner or Occupant	Size of Lot	Stories High	St. No.	Lot No.	Value Unimproved	Value with Improvements
M. Steinberg	25x100.8½	5	252	129	$18,500	$25,000
C. Gallagher & ano.	25x100.8½	5	244	[illegible]	[illegible]	26,000
C. Gellagher & ano.	25x100.8½	5	240	31	16,500	25,000
Clinton 74 Rlty. Cp.	25x100.8½	5	238	32	16,500	12,000
Clinton 74 Rlty. Cp.	25x100.8½	5	236	33	16,500	12,000
61 E. 86th St. Cp.	25x100.8½	5	234	34	14,000	[illegible]
1040 Park Ave. Cp.	25x100.8½	5	232	35	15,500	21,000
1040 Park Ave. Cp.	25x100.8½	5	230	36	15,500	24,000
Sidney L. Teven	25x100.8	5	229	37	14,000	22,000
1010 Park Ave. Corp.	25x100.8½	5	[illegible]	38	14,000	32,000
242 E. 19th St. Corp.	25x100.8½	5	224	39	16,500	13,000
242 E. 19th St. Corp.	25x100.8½	5	[illegible]	40	16,000	[illegible]
61 E. 86th St. Corp.	25x100.8½	5	220	41	14,000	27,000
1010 Park Ave. Corp.	25x100.8½	5	218	42	16,000	21,000
1040 Park Ave. Corp.	25x100.8½	5	216	43	15,500	25,000
61 E. 86th St. Corp.	25x100.8½	5	214	44	15,500	26,500
61 E. 86th St. Corp.	25x100.8½	5	212	45	16,500	26,500
E. Brown	18.6x111.11 Ir.	1	212	46	21,000	10,000

Section 5, Volume 13, Block 1535—3d Ave., East Side, 89th to 90th St.
N.E.C.

Owner or Occupant	Size of Lot	Stories High	St. No.	Lot No.	Value Unimproved	Value with Improvements
B. Greenblatt	26.8½x110	4	1685	1	$44,000	$17,000
1687 3d Av. Rlty. Co.	25x110	6	1687	2	29,000	58,000
Hirschorn Est.	26.2½x110	5	1689	3	29,000	32,000
Hirschorn Estate	26.2½x110	5	1691	4	37,000	16,000
Hirschhorn Estate	25x85	5	1693	49	26,000	35,000
Hirschhorn Estate	25x85	5	1695	48	26,000	30,000
Hirschhorn Estate	25x85	5	1697	47	26,000	30,000
Hirschhorn Estate	26.2½x85	5	1699	45	[illegible]	12,000

S.E.C.

89th St., North Side, 3d to 2A Ave.

Owner or Occupant	Size of Lot	Stories High	St. No.	Lot No.	Value Unimproved	Value with Improvements
Cas Rlty. Co.	25x100.8½	5	203	5	$15,500	$24,000
Cas Rlty. Co.	25x100.8½	5	206	6	15,500	28,000
Derwit Corp.	25x100.8½	5	207	7	15,500	28,000
Derwell Corp.	25x100.8½	5	209	8	15,500	28,000
Leo Maurer	25x100.8½	5	211	9	11,000	22,000
213 E. 89th St., Inc.	25x100.8½	5	213	10	14,000	50,000
Mary Meisler	25x100.8½	5	216	11	15,500	22,000
M. Meisler	25x100.8½	5	217	12	15,500	22,000
J. Gusak	25x101.8½	5	210	13	11,000	27,000
T. A. Rlty. Cp.	25x100.8½	5	221	14	14,000	32,000
232 E. 89th St. Rlty.	25x100.8½	6	224	15	14,000	10,000
B. Koistern	25x201.8½	5	226	16	14,000	30,000
227 E. 89 St. Cp.	25x100.8	5	221	17	14,000	34,000
S. Luster & ano.	25x100.8½	5	229	18	14,000	34,000
H. Eberhardt	25x100.8½	6	231	19	14,000	34,000
Henry A. G. Wulfers	25x100.8½	5	218	20	14,000	80,000

3d Ave., West Side, 89th to 90th St.
N.W.C.

Owner or Occupant	Size of Lot	Stories High	St. No.	Lot No.	Value Unimproved	Value with Improvements
Junior Hotel Less Corp.	25.8½x100	5	1725	21	$30,500	$45,000
Leo J. Tevelin	25x100	6	1727	22	20,000	33,000
C. Doru	25x100	5	1729	23	20,000	30,000
Alfco Compagna	25x100	5	1731	24	20,000	30,000
M. Donovan	25x75	5	1733	25	17,000	32,000
A. Levy	25x75	5	1735	26	17,000	30,000
S. Racs	25x75	6	1737	27	17,000	30,000
E. Ornstein	25.8½x15	6	1739	28	20,000	32,000

S.W.C.

90th St., South Side, 2d to 3A Ave.

Owner or Occupant	Size of Lot	Stories High	St. No.	Lot No.	Value Unimproved	Value with Improvements
A. Becker	25x100.8½	5	248	129	$14,000	$10,000
Hans Corp.	25x100.8½	6	246	29	14,000	60,000
Hans Corp.	25x100.8½	6	244	30	14,000	100,000
R. C. Church of Our Lady of Good Counsel	25x100.8½	5	242	31	Exempt	Exempt
R. C. Church of Our Lady Good Counsel	25x100.8½	6	240	32	Exempt	Exempt
Our Lady of Good Counsel R. C. Church	100x100.8½ Ir.	3	234	33	Exempt	Exempt
246 90th St. Rly. Cp.	25x100.8½	5	216	38	11,000	32,000
246 90th St. Rly. Cp.	25x100.8½	5	214	39	14,000	32,000
246 90th St. Rly. Cp.	25x100.8½	5	212	40	14,000	32,000
R. C. Ch. of Our Lady of Good Counsel	25x55.3½	4	221	37	Exempt	Exempt
T. Daly	25x100.8½	5	210	41	13,000	20,000
M. & B. Wernut	25x100.8½	5	[illegible]	[illegible]	13,000	20,000
J. Walsh	25x100.8½	6	206	43	13,000	20,000
M. Heller	25x100.8½	5	204	44	13,000	20,000
F. T. Rooney	25x100.3	5	202	45	14,000	20,000

Section 5, Volume 13, Block 1536—3d Ave., East Side, 90th to 91st St.
N.&S.E.C.

Owner or Occupant	Size of Lot	Stories High	St. No.	Lot No.	Value Unimproved	Value with Improvements
Jacob Ruppert	201.1x475.10		1701	1	$670,000	$775,000

90th St., North Side, 3d to 2d Ave.

Owner or Occupant	Size of Lot	Stories High	St. No.	Lot No.	Value Unimproved	Value with Improvements
Jacob Ruppert	20x100.8	V	243	19	16,000	17,000
Jacob Ruppert	20x100.8½	V	245	20	11,000	11,000
Jacob Ruppert	25x100.8½	1	241	21	14,500	14,500

2d Ave., West Side, 90th to 91st St.
N.W.C.

Owner or Occupant	Size of Lot	Stories High	St. No.	Lot No.	Value Unimproved	Value with Improvements
Jacob Ruppert	100.8½x100	1	1741	22	$82,000	$85,000
J. Ruppert	100.8½x100	2	[illegible]	26	82,000	90,000

S.W.C.

91st St., South Side, 2A to 3d Ave.

Owner or Occupant	Size of Lot	Stories High	St. No.	Lot No.	Value Unimproved	Value with Improvements
Jacob Ruppert	25x100.8		230	30	$14,000	$14,500
Jacob Ruppert	50x100	2	288-286	31	27,000	30,000

Section 5, Volume 13, Block 1537—3d Ave., East Side, 91st to 92A St.
N.E.C.

Owner or Occupant	Size of Lot	Stories High	St. No.	Lot No.	Value Unimproved	Value with Improvements
Jacob Ruppert	201.5x175 Ir.	14	1629-1639	1	$275,000	$1,350,000

S.E.C.

91st St., North Side, 3d to 2d Ave.

Owner or Occupant	Size of Lot	Stories High	St. No.	Lot No.	Value Unimproved	Value with Improvements
91 to 92 Corp.	25x201.6 Ir.	6	213	9	$106,000	$630,000
Topside Rec. Cp.	100x100.8½	4	215	10	55,000	815,000
Dexter Motors, Inc.	142.6x100.8½	2	225	17	78,000	150,000

2d Ave., West Side, 91st to 92A St.
N.W.C.

Owner or Occupant	Size of Lot	Stories High	St. No.	Lot No.	Value Unimproved	Value with Improvements
Gard Realty Co.	101.6x142.6	2	245	22	$116,000	$250,000
224 E. 92 St. Corp.	100x142.6	2	1763	27	104,000	260,000

S.W.C.

See last page for footnotes

Owner or Occupant	Description of Property: Size of Lot	Stories High	St. No.	Lot No.	Value of Real Estate Unimproved	Value of Real Estate with Improvements Thereon
92d St., South Side, 1d to 2d Ave.						
Fing Holding Co.	112.6x100.8½	2	223	32	$78,000	$200,000
Section 6, Volume 13, Block 1539—3d Ave., East Side, 92d to 93d St.						
			N.E.C.			
Fifth & 59 St. Cp.	75.6½x100	5	1646	1	$67,500	$135,000
C. A. Bar Rlty. Co., Inc.	25.2½x100	5	1649	46	25,500	32,000
C. A. Bar Rlty. Co., Inc.	25.2x100	5	1657	47	18,500	22,000
C. A. Bar Rlty. Co., Inc.	25.2x100	5	1655	48	18,500	22,000
			S.E.C.			
3d Ave., West Side, 92d to 93d St.						
Jacob Ruppert Corp.	201.5x610 Ir.	4	219	12	$850,000	$1,475,000
Section 5, Volume 13, Block 1540—3d Ave., East Side, 93d to 94th St.						
			N.E.C.			
C. Rosenblum	100.8x90	5	1663-69	1	$86,500	$135,000
Junior Ehrel Realty Co.	100.8x90	1	1677	49	86,500	115,000
			S.E.C.			
93d St., North Side, 1d to 2d Ave.						
Jacob Ruppert	60x100.8½	4	205	5	$30,000	$32,000
Jacob Ruppert Crp.	125x100.8½	1	211-229	7	63,000	65,000
Jacob Ruppert Crp.	100x100.8½	1	225-233	12	50,000	55,000
Avenue Block Front, Inc.	25x100.8½	5	235	16	12,500	22,000
Avenue Block Front, Inc.	25x100.8½	5	237	17	12,500	22,000
Avenue Block Front, Inc.	25x100.8½	5	239	18	12,500	22,000
Avenue Block Front, Inc.	25x100.8½	5	241	19	12,500	22,000
Avenue Block Front, Inc.	27.6x100.8½	5	243	20	13,500	23,000
Avenue Block Front, Inc.	27.6x100.8½	5	245	120	14,500	23,000
2d Ave., West Side, 93d to 94th St.			N.W.C.			
2d Ave. Assn. Inc.	25.8½x80	5	1801	21	$20,500	$32,000
2d Ave. Assn., Inc.	25x80	5	1803	22	13,500	20,000
2d Ave. Assn., Inc.	25x80	5	1805	23	13,500	20,000
2d Ave. Assn., Inc.	25x80	5	1807	24	13,500	20,000
2d Ave. Assn., Inc.	25x80	5	1809	25	13,500	20,000
2d Ave. Assn., Inc.	25x80	5	1811	26	13,500	20,000
2d Ave. Assn., Inc.	25x80	5	1813	27	13,500	20,000
2d Ave. Assn., Inc.	25.8x80	5	1815	28	20,500	32,000
			B.W.C.			
94th St., South Side, 2d to 3d Ave.						
2d Ave. Assn., Inc.	27.6x100.8½	5	216	128	$14,500	$20,000
2d Ave. Assn., Inc.	27.6x100.8½	5	214	29	13,500	20,000
2d Ave. Assn., Inc.	25x100.8½	5	242	30	12,500	19,000
2d Ave. Assn., Inc.	25x100.8½	5	240	31	12,500	19,000
2d Ave. Assn., Inc.	25x100.8½	5	238	32	12,500	19,000
2d Ave. Assn., Inc.	25x100.8½	5	236	33	12,500	19,000
Jacob Ruppert	285x100.8½	1	204-206	34	125,000	127,000
Section 5, Volume 13, Block 1640—3d Ave., East Side, 94th to 95th St.						
			N.E.C.			
Sarah Miller	25.2x102	6	1679	1	$23,000	$35,000
1689 3d Ave. Rlty. Co.	25.2x100	4	1681	2	15,000	18,000
1739 Lex. Cp.	25.2x100	4	1683	3	15,000	20,000
H. Lippman & ano.	25.2x100	4	1685	4	15,000	18,000
A. Greenberg	25.2x100	4	1687	49	15,000	21,000
Thos. McHale	25.2x100	4	1689	48	15,000	18,000
1689 3d Ave. Rlty. Co.	25.2x100	4	1691	47	15,000	16,000
Forward Rlty. Cp.	25.2½x100	4	1693	46	23,000	25,000
			S.E.C.			
94th St., North Side, 2d to 3d Ave.						
J. Moss & ano.	25x100.8½ Ir.	5	205	5	$12,500	$27,000
211 E. 94th St. Cp.	50x100.8½	5	207	6	18,000	110,000
Con. Edison Co.	45x100.8½	4	216	10	Ass'd R-E. Corp (A 256-48)	
M. Propper	24.9x100.8½	5	219	111	11,000	30,000
221 E. 84th St. Cp.	24.9x100.8½	5	221	13	11,000	38,000
A. Levy	102x100.8½	4	231	14	49,000	215,000
A. Levy	77.2x100.8½	5	239	15	37,000	150,000
Masco Con Corp.	25.8x100.8½	5	246	21	12,500	31,000
2d Ave., West Side, 94th to 95th St.			N.W.C.			
Sam Seligman	25.8½x80	5	1817	22	$19,000	$37,000
Channing Re. Corp.	25x80	5	1819	23	12,000	15,000
Misons Rlty. Cp.	50x80	5	1821	24	27,000	60,000
1828 Rlty. Cp.	25x80	5	1825	28	12,000	18,000
Moreva Rlty. Corp.	25x80	5	1827	27	12,000	30,000
H. Baumgartner	25x80	5	1829	28	12,000	30,000
R. Rosenberg	25.8½x80	1	1831	29	19,000	25,000
			S.W.C.			
95th St., South Side, 2d to 3d Ave.						
P. Brandt	18.9x100.8½	5	236	129	$9,000	$15,000
White Seal Rlty. Co.	25x100.8½	5	234	30	11,000	35,000
E. 85th St. Annex Inc.	25x100.8½	5	232	31	11,000	40,000
G. Giordano	25x100.8½	5	230	32	11,000	37,000
223 E. 95 St. Cp.	25x101.8½	5	228	33	11,000	20,000
H. Soshinsky	25x100.8½	5	226	34	11,000	22,000
Annie Keiser	25x100.8½	5	224	35	11,000	40,000
Mahor Rlty. Corp.	25x100.8½	5	222	36	11,000	25,000
N. Y. City Housing Authority	25x100.8½	5	220	37	11,000	12,500
N. Y. City Housing Authority	25x100.8½	5	218	38	11,000	14,500
Lellire Rlty. Cp.	25x100.8½	5	216	39	11,000	24,000
East Drive Parking Cp.	28x100.8	..	214	40	13,500	13,500
East Drive Parking Cp.	28x100.8½	..	212	41	13,500	13,500
B. & E. Pfaster	25x100.8½	5	210	42	11,000	26,000
J. Rohskope	25x100.8½	5	208	43	11,000	30,000
B. Klausner ano.	60x100.8½	V	206	44	24,000	60,000
City of New York	5x100.8	..	1709	45	1,000	1,000
Section 5, Volume 13, Block 1541—3d Ave., East Side, 95th to 96th St.						
			N.E.C.			
O. Honig	25.8½x100	5	1695	1	$23,000	$48,000
E. Herman	25x100	5	1697	2	15,000	28,000
M. Mayrr	25x100	5	1699	3	15,000	28,000
M. & E. G. Mayer	25x100	5	1701	4	16,000	30,000
Bankers Tr. Co.	50.4x100	1	1706	47	33,000	50,000
P. Kerios	25.2x100	5	1707	46	16,000	18,000
Petaro Props., Inc.	25.2½x100	6	1709	45	23,000	15,000
			S.E.C.			
96th St., North Side, 2d to 3d Ave.						
Rogher Rlty. Corp.	27x100.8½	5	205	5	$12,000	$24,000
J. Rohskoff	27x100.8½	5	207	6	12,000	30,000
P. Brandt	27x100.8½	6	209	7	12,000	30,000
August Hriller	25x100.8½	6	211	8	11,000	30,000
J. Freund	27x100.8½	5	213	9	12,000	30,000
Fromco Rlty. Co.	27x100.8½	5	215	10	12,000	19,000
E. I. Dr. Cp.	25x100.8½	V	217	111	11,000	11,000
Hevia Rlty. Corp.	25x100.8½	6	219	12	11,000	20,000
E. Butnicks	25x100.8½	5	221	13	11,000	20,000
M. Werner	25x100.8½	5	221	14	12,000	21,000
M. Werner	25x100.8½	5	225	15	12,000	24,000
M. Werner	25x100.8½	5	227	16	12,000	24,000
227 E. 96th Corp.	25x100.8½	5	229	17	11,000	24,000
Francar Est.	25x100.8½	5	231	18	12,000	18,000
Francar Est.	25x100.8½	5	233	19	12,000	21,000
M. Werner	25x100.8½	5	235	20	12,000	21,000
M. Wrrner	25x100.8½	6	237	120	7,000	7,000
East Riv. Pway. Cp.	25x75.7	V				
3d Ave., West Side, 96th to 96th St.			N.W.C.			
Cosmic Assn. Inc.	25.7x75	5	1849	21	$18,000	$28,000
H. Brill	25x75	5	1851	22	13,000	22,000
Etta Brill	25x75	5	1853	23	13,000	22,000
E. Eberhart	25.1x100	6	1855	24	14,000	32,000
Augena Rlty. Cp.	79x74.6	2	1857	26	41,000	80,000
S. Mitchell	21.8½x71.5	5	1863	28	19,000	28,000
			S.W.C.			
96th St., South Side, 2d to 3d Ave.						
C. Francesca	25.5x100.8½	5	236	128	$16,500	$25,000
Noah Rlty. Co.	25.5x100.8½	5	234	29	15,500	38,000
Noah Rlty. Co.	25.7x100.8½	6	232	30	15,500	38,000
Noah Rlty. Co.	25.6x100.8½	6	230	31	15,500	38,000
96th St. Equit., Inc.	32.6x100.8½	5	228	32	18,000	10,000
B. Meyer	82x100.8½	5	226	33	18,000	36,000
M. Wernrr	32x100.8½	5	224	34	18,000	36,000
E. Sliakonen	37x100.8½	6	222	36	18,000	40,000
Famglass Hldg. Cp.	48.3x100.8½	6	216	37	29,000	60,000
Famglass Hldg. Cp.	48.3x100.8½	6	212	39	29,000	60,000
Etlolni Rlty. Corp.	27.3x100.8½	5	208	41	16,500	38,000
Etlolni Rlty. Corp.	27x100.8½	5	206	42	16,500	38,000
J. Roux	27x100.8½	5	204	43	15,000	25,000
S. & G. Brody	27.3x100.8½	6	202	44	15,000	30,000
Total, Section 5, Volume 13					$73,608,100	$147,882,300

EXEMPT PROPERTY.

Section 5, Volume 13.

Owner or Occupant	Description of Property: Size of Lot	Stories High	St. No.	Lot No.	Value of Real Estate Unimproved	Value of Real Estate with Improvements Thereon
First Cong. Church	122x102	2	1508	53	$365,000	$555,000
Junior League of N. Y.	36.8x102.2	..	1508	61	61,500	260,000
Little Sisters of the Assumption	102.2x70	4	1510	20	250,000	300,000
1st Waldensian Ch. of N. Y.	25x102.2	2	1511	14	39,000	60,000
L. Schmidt	18.11x77	4	1511	46	600	900
Northumberland Re.	25x102	..	1511	62		37,000
N. Y. College of Music	38.2x102.2	4	1513	64	56,500	80,000
Soc. of Helpers of Holy Souls	56.8x204.4	3B	1514	8	395,000	475,000
Cong. Kehilath Jeshurun	71.1½x102.2 Ir.	1	1514	10	130,000	210,000
Cong. Kehilath Jeshurun	51.1½x102.2	6	1514	13	67,000	210,000
Ramaz School	30.2x102.2	5	1514	15	47,000	65,000
City of N. Y. (Fire Dept.)	50.10x100.25	1	1514	27	78,500	95,000
Methodist Episcopal Ch. in Yorkville	47.9¼x102.2 Ir.	4	1514	63	165,000	375,000
Gr. N. Y. Cp. Seventh Day	63.4x100.8	..	1516	5	74,000	200,000
City of N. Y. (P. S. No. 37)	153.4x201.5 Ir.	4	1516	7	285,000	420,000
City of N. Y. (Fire Dept.)	25.6½x100.8½	2	1516	24	29,000	35,000
German Evangelical Lutheran Church	67.2½x100.8½	1	1516	56	265,000	300,000
German Evangelical Lutheran School	26.1½x100.8½	5	1516	59	10,500	13,500
T. Gardner	25x100	5	1509	38	0	8,500
Amer. Legion Hall, Inc.	50x100.8	2	1517	2	35,000	39,000
Katholischer Gesellen Verein	40x100.8½ Ir.	7	1517	31	40,000	100,000
D. & K. Dorchiari	12.6x100.8	4	1517	49	750	1,150
Dalton School for Girls	101.8x100.8½	10	1517	63	131,000	700,000
			Pent			
Amer. Alpine Club	25x100	3	1519	7	21,000	38,000
Trafalgar Hosp.	75x101.8	8	1519	25	82,500	450,000
Trafalgar Hosp.	25x100.8	5	1519	28	22,500	26,000
Trafalgar Hosp.	25x100.8	5	1519	29	19,500	22,500
Trafalgar Hosp.	20x100.8	4	1519	30	22,000	28,000
Institute of Applied Biology	16x100	4	..	44	15,000	40,000
A. & A. Lehman Foundation, Inc.	19x75	3	1520	15	26,000	34,000
Y. M. H. A.	16.8x70	4	1520	20	21,500	27,000
Y. M. H. A.	195x100.8½	10	1520	50	370,000	1,750,000
Young Men's & Young Women's Hebrew Assoc.	20x100.8	3	1520	23	20,000	26,000
Young Men's & Young Women's Hebrew Assoc.	20x100.8	4	1520	24	20,000	28,000
D. & P. Hartwell	17x100.8	..	1521	14	2,000	5,000
J. & T. Knox	16.8x100.8+	3	1521	63	200	300
Reece School	16.8x100.8	3	1521	141	13,000	55,000
Cong. Orech Chaem	36x95	1	1523	63	63,000	105,000
B. Frizell	16.8x100.8+	4	1523	111	500	750
Cong. Orech Chasm	18x95	3B	1523	53	26,500	38,000
S. A. Schonbrunn	16x100.8	3	1524	8	17,500	23,000
City of N. Y., P. S. 198	420x201	..	1524	23	665,000	P2,870,000
City of N. Y. (P. S. 86)	170x100.8½	4	1524	46	235,000	425,000
City of N. Y.	50x100.8½	3	1524	64	68,000	170,000
D. Holman	15.6x80.8	..	1523	168	250	400
City of N. Y. (P. S. 53)	115.3x204.4	4	1525	5	350,000	475,000
Hungarian Bapt. Ch.	48.0½x102.2	3	1526	13	40,000	50,000
218 E. 81st St. Cp.	25x102.2	..	1526	39	0	9,000
Wells Eqs. Inc.	50.6x102.2	4	1526	14	0	65,000
DeBanirr Rlty.	25x102	5	1527	40	0	5,000
N. Y. Psychonalytic Society	30x102.2	4	1528	20	20,500	90,000
Magyar Ref. Ch.	50x102	..	1528	15	47,000	115,000
E. & J. Guterman	15x102	..	1528	19	1,500	2,400
N. Y. Psychonalytical Society		..	1528	20	20,500	90,000
242 E. 83d St. Cp.	26x102	..	1528	29	0	15,000
Church of St. Elizabeth of Hungary	20x102.2	4B	1529	7	17,000	23,500
Church of St. Elizabeth of Hungary	50.10x102.2	4	1529	8	47,000	55,000
227-229 E. 83d St. Re.	50x102	..	1529	15		35,000
Baptist Church	73.8x102.2	1	1529	18	68,000	95,000
Church of St. Ignatius Loyola	50.10x102.2	5	1529	20	47,000	95,000
S. Freund	26x100	3	1532	46	2,000	2,400
A. & H. Lurbeck	25x90	5	1533	3	2,000	4,200
City of New York	200x100.8½	5	1533	43	140,000	300,000
208 Rlty. Co.	25x100	..	1533	49	0	20,000
223 E. 89th St. Rlty.	25x100	..	1535	15	0	18,000
R. C. Church of Our Lady of Good Counsel	25x100.8½	5	1535	31	14,000	31,000
R. C. Church of Our Lady of Good Counsel	25x100.8½	5	1535	33	14,000	31,000
R. C. Church of Our Lady of Good Counsel	100x100.8½ Ir.	2	1535	33	57,000	150,000
R. C. Church of Our Lady of Good Counsel	25x55.8½	4B	1535	37	10,000	15,000
Church St. Elizabeth of Hungary	20x102.2	4B	1529	7	1,275	1,900
1040 Park Ave. Cp.	25x100.8	..	1534	34	0	4,000
1040 Park Ave. Cp.	25x100.8	..	1534	36	0	4,000
1010 Park Ave. Cp.	25x100.8	..	1534	38	0	5,000
1010 Park Ave. Cp.	25x100.8	..	1534	12	0	4,000
W. Eberhard & ano.	25x102.2	6	1527	17	0	2,500
Kashan Rlty. Cp.	25.4x101.8	5	1530	4	0	32,000
Jesuit Missions, Inc.	59.8x100.8	3	1533	7	53,000	150,000
E. Ornstein, Inc.	25x86.1	5	1534	4	0	5,000
61 E. 86th St. Cp.	25x100	5	1534	34	0	3,000
61 E. 86th St. Cp.	25x100.8	5	1534	41	0	2,000
61 E. 86th St. Cp.	25x100.8	5	1534	44	0	1,500
61 E. 86th St. Cp.	25x100.8	5	1534	45	0	1,500
61 E. 86th St. Cp.	25x100.8	6	1535	19	0	8,000
R. Eberhardt						
R. C. Church of Our Lady of Good Counsel	25x55.8½	4B	1535	37	1,500	3,000
N. Y. C. Housing	25x100.8	5	1540	37		23,500
N. Y. C. Housing	25x100.8	6	1540	38		21,000
Total Exempt Property					$5,207,000	$12,708,530

State of New York, City of New York, County of New York, ss.:

1. Samuel Krasnoff, one of the Assessors of The City of New York, do depose and swear that the foregoing volume, numbered 13, Section 5, is one of the following volumes: Section 5, Volumes 12, 13 and 14, and Section 6, Volume 2, which together contain a detailed statement of all the taxable property embraced within the district assigned to me by the President of the Tax Commission of The City of New York for assessment under his direction and entered in the Annual Record of the Assessed Valuation of Real Estate in the Borough of Manhattan, in the City of New York, for the fiscal year July 1, 1960 to June 30, 1961.

That I have personally examined each and every house, building, lot, pier, and other taxable property within said district; that in said volumes are set down and given the description, the Street, the Section or Ward, Block and Lot and Map or Identification numbers of said Real Estate embraced within such district, the sum for which, in my judgment, each separately assessed parcel of Real Estate would sell under ordinary circumstances if it were wholly unimproved; and separately stated, the sum for which the same parcel would sell under ordinary circumstances with the improvements, if any, thereon; also the name of the owner or occupant thereof, so far as the same is known; also any other information which the President of the Tax Commission required.

SAMUEL KRASNOFF, Assessor

Sworn to before me this 20th day of January, 1960.

JACOB MARKOWITZ, Justice of the Supreme Court of the State of New York.

Section 5, Volume 14, Block 1542—3d Ave., East Side, 79th to 80th St.

Owner or Occupant	Description of Property: Size of Lot	Stories High	St. No.	Lot No.	Value of Real Estate Unimproved	Value of Real Estate with Improvements Thereon
			N.E.C.			
Delaware Manor Apts., Inc.	75.7½x70	1	1522	1	$130,000	$180,000
L. Sternfels, et al.	25.6½x100	4	1528	4	38,500	60,000
L. Sternfels, et al.	25.7x100	4	1530	52	38,500	55,000
L. Sternfels, et al.	24.5x100	4	1532	51	37,500	50,000
I. Freeman	52.2x100	1	1536	49	85,000	125,000
			S.E.C.			
79th St., North Side, 2d to 1st Ave.						
Park Agency, Inc.	55x102.2 Ir.	1	305-3	5	$72,000	$100,000
L. R. E. Props., Inc.	20x102.2	4	307	6	26,000	64,000
L. R. E. Props., Inc.	20x102.2	4	309	7	26,000	69,000
J. Goldstein	20x102.2	4	311	107	26,000	32,000
N. & M. Phillips	20x102.2	4	313	8	26,000	32,000
F. & B. Lustig	20x102.2	4	315	9	26,000	32,000
J. M. Goldberg	25x102.2	4	317	10	32,500	38,000
319 E. 79th St. Corp.	28x102.2	4	319	11	35,000	45,000
G.C. Realty Corp.	28x102.2	4	321	12	36,000	115,000
First Hungarian Lit. Soc. of N. Y.	27x102.2	4	323	13	35,000	50,000
Park Yorkville Corp.	108x102.2	16	325	14	155,000	715,000
First East Cp.	108.10x102.2	4	333	19	590,000	592,000
1st Ave., West Side, 79th to 80th St.			N.W.C.			
A. Rosen	27.2x100	4	1513	23	$73,000	$175,000
			S.W.C.			
80th St., South Side, 1st to 2d Ave.						
L. V. Rlty. Cp.	225x102.2	6	836	33	$185,000	$365,000
Morris Trochman & wife	25x102.2	4	318	42	19,000	28,000
E. Nemes	25x102.2	4	316	43	19,000	28,000
N. & A. Jackson	25x102.2	4	314	44	19,000	22,000
M. & F. Rein	25x102.2	4	312	45	19,000	28,000
J. Cholakis	25x103.3	4	310	46	19,000	29,000
E. & W. Pearson	25x102.2	4	308	47	21,000	50,000
C. Segal	25x102.2	4	306	48	21,000	45,000
Section 5, Volume 14, Block 1543—3d Ave., East Side, 80th to 81st St.			N.E.C.			
W. J. Nauss Est.	25.6½x100	4	1538	1	$38,000	$54,000
New Klein Rlty. Co.	25.6½x80	4	1540	2	24,500	50,000
New Klein Rlty. Co.	25.6½x100	4	1542	3	25,500	50,000
A. Bako	25.6½x100	5	1544	4	25,500	50,000
Frank Wallman	25.6½x100	5	1546	52	25,500	95,000
M. & K. Kaufer	14.8½x100	2	1548	151	12,500	16,000
1556 2d Ave. Cp.	21.11x77	4	1556	51	21,000	40,000
K. & T. Yirchik	17x77	4	1558	50	11,500	25,000
E. & R. L. Trnzer	20x77	4	1560	49	27,500	12,000
			S.E.C.			
80th St., North Side, 2d to 1st Ave.						
Julius B. Fox	25.6½x20	1		101	$2,000	$2,500
Sirrling Stable Co.	75x100.2	5	305	5	62,500	210,000
311 E. 80th St. Cp.	25x102.2	4	311	8	19,000	55,000
Raldan Mgt. Corp.	125x102.2	6	315	9	104,500	290,000
Six B. Hldg. Co.	100x102.2	6	325	14	83,500	250,000
Lucacer Rlty.	100x102.2	6	333	18	83,500	255,000
Central Savings Bk.	25x102.2	4	339	22	19,000	28,000
J. Capek	20x66.3	4	341	122	11,500	17,000
1st Ave., West Side, 80th to 81st St.			N.W.C.			
Harber-Sam Rlty. Cp.	16.9x80	4	1533	23	$28,000	$42,000
Harber-Sam Rlty. Cp.	16.6x80	4	1535	123	16,000	23,000
Harber-Sam Rlty. Cp.	16.6x80	4	1537	24	16,000	23,000
Cape Rlty. Co. et al.	16.6x80	4	1539	25	14,500	48,000
1541 1st Ave. Cp.	30.8½x100	6	1541	26	30,500	50,000
Harkavy Rlty. Cp.	30.8½x100	6	1543	27	33,500	57,000
Harkavy Rlty. Cp.	25x75	1	1545	28	23,000	37,000
H. Spark	25x75	4	1547	29	21,000	39,000
H. Spark	26.8x75	4	1549	30	33,500	39,000
			B.W.C.			
81st St., South Side, 1st to 2d Ave.						
R. Stein	25x76.8	4	334	130	$16,000	$18,000
B. Steiner	25x102.2	4	332	31	21,000	45,000
B. & R. Steiner	24.4x102.2	4	330	32	20,500	35,000
O. L. H. Realty	101.2x102.2	4	328	33	26,500	160,000
F. Klein	24.6x102.2	4	340	37	20,500	65,000
F. Klein	25x102.2	4	338	38	21,000	26,000
F. Klein	24.6x102.2	4	336	39	20,500	26,000

See last page for footnotes.

Owner or Occupant	Size of Lot	Stories High	St. No.	Lot No.	Value of Real Estate Unimproved	Value of Real Estate with Improvements Thereon
R. Belkey	15 6x102	4	334	40	11,500	18,000
324 Realty Corp	26.3x102 2	6	328	41	22,000	36,000
324 Realty Corp	26 3x102.2	6	324	42	22,000	36,000
324 Realty Corp	26 8x102 2	6	322	43	22,000	[illegible]
Gypan Rlty. Corp.	26.3x102.2	5	320	44	20,000	35,000
C Johns	15x102 2	3	318	45	11,500	19,500
E. Reidman	15x102 2	3	316	145	13,000	20,000
P. Kwiecien	15x102 2	3	314	46	11,500	19,500
W. Legge	15x102 2	3	312	146	13,000	20,000
W Legge	15x102 2	3	310	47	11,000	20,000
J & M. Orrick	15x102 2	3	308	48	11,500	19,500
Peter Bruyn	15x102 2	3	306	148	13,000	20,000
Peter Bruyn	23x 72.44 Ir.	4	304	149	15,000	23,000

Section 5, Volume 14, Block 1544—3d Ave., East Side. 81st to 82d St.

N.E.C.

Owner or Occupant	Size of Lot	Stories High	St. No.	Lot No.	Value Unimproved	Value with Improvements
Tape Rlty Cp.	25x76	4	1562	1	$32,000	$46,000
Fannie Klein	26.2x76	4	1564	2	22,000	30,000
Marion Weil Rlty Corp	25.6x100	4	1566	3	25,500	20,000
C. K. Eberhart	25.6x100	4	1568	4	25,500	37,000
Estls Rlty. Corp.	26x100	4	1570	52	26,000	55,000
Epler Bros., Inc.	25x100	4	1572	51	25,000	32,000
Madelina Meyer	30x64	4	1574	50	23,000	32,000
Weinstill Rlty. Cp	21 2x64	4	1576	49	26,000	32,000

S.E.C.

81st St., North Side, 2d to 1st Ave.

Owner or Occupant	Size of Lot	Stories High	St. No.	Lot No.	Value Unimproved	Value with Improvements
Ambero Metal Cp	25x51 2	4	301	104	$13,000	$25,000
Abfan Realty Corp	25x102 2	5	303	5	19,000	39,000
Anthony Koel	25x102 2	5	305	6	19,000	39,000
Istvan Racz	25x102 2	6	307	7	19,000	34,000
Wm & Frank Eberhardt	25x102.2	5	309	8	21,000	39,000
Wm. & Frank Eberhardt	25x102.2	6	311	9	21,000	39,000
C &R. Sleans	25x102 2	5	313	10	19,000	37,000
D Tabori	25x102 2	5	315	11	19,000	33,000
A DiMartino	25x102.2	5	331	12	19,000	23,000
F. J Kerno & ano	25x102 2	5	333	13	19,000	22,000
J Javaolle	25x102.2	5	335	14	19,000	20,000
F Schwartz	25x102 2	6	337	15	19,000	55,000
Walger Rlty. Cp	25x102.2	6	339	16	19,000	48,000
S & P Oliveri	25x102.2	5	341	17	19,000	27,000
R. & M De Vito	25x102 2	5	341	18	19,000	27,000
First 81st St. Cp	102 2x200	5	345	19	210,000	210,000

1st Ave., West Side, 81st to 82d St.

N.W.C.

Owner or Occupant	Size of Lot	Stories High	St. No.	Lot No.	Value Unimproved	Value with Improvements
1569 Corp.	25.7x67	5	1569	27	$20,500	$50,000
Florell Glass & Dec. Co	25.3x67	5	1571	28	20,500	33,000
Florell Glass & Dec. Co.	25.3x67	5	1573	29	20,500	25,000
Merlas Realty Corp.	26.1x67	5	1575	30	31,000	15,000

S.W.C.

82d St., South Side, 1st to 2d Ave.

Owner or Occupant	Size of Lot	Stories High	St. No.	Lot No.	Value Unimproved	Value with Improvements
235 Corp	16.4x102.2	4	352	129	$13,500	$18,000
236 Corp	16 8x102 2	3	350	130	13,500	17,000
235 Corp.	16.8x102 2	3	348	31	13,500	17,000
235 Corp.	16.8x102 2	3	346	32	13,500	17,000
235 Corp	16 8x102.2	3	344	132	13,500	17,000
235 Corp	25x102.2	4	342	33	21,000	25,000
235 Corp.	25x102.2	4	340	34	21,000	25,000
235 Corp.	25x102.2	4	338	35	21,000	25,000
Pancho Realty Cp.	25x102.2	4	336	86	19,000	40,000
Midsen Rlty. Corp.	25x102 2	6	334	87	19,000	40,000
Amsterdam Auto Cp.	25x102.2	6	326	88	21,000	40,000
Amsterdam Auto Cp	25x102 2	6	324	39	24,000	19,000
Amsterdam Auto Cp.	25x102.2	6	322	40	21,000	40,000
Women Missionary Society of the Augustana Syn., Inc.	60x102.2	6	320	41	Exempt	Exempt
Procyon Rlty. Co.	25x102.2	6	316	48	$21,000	$40,000
Procyon Rlty Co	25x102 2	5	314	44	21,000	10,000
F. & W. Eberhardt	25x102 2	6	312	45	21,000	31,000
F & W. Eberhardt	25x102 2	5	310	46	21,000	28,000
J Hanus	25x102.2	6	308	47	19,000	30,000
L. E. Crocoli	25x102 2	7	306	48	19,000	21,000
Nicola Bonnano	18x51 2	3	304	149	9,000	14,000
J & M. Papp	15x51 2	3	302	150	9,000	15,000

Section 5, Volume 14, Block 1545—3d Ave., East Side. 82d to 83d St.

N.E.C.

Owner or Occupant	Size of Lot	Stories High	St. No.	Lot No.	Value Unimproved	Value with Improvements
1584 Cp.	25.8x100	4	1584	1	$38,000	$45,000
1581 Cp	19x101r.	4	1586	2	17,500	21,000
1581 Cp	25 8x 100 Ir	4	1588	3	23,000	28,000
Clara K. Eberhart	27.8x100	5	1590	4	27,000	52,000
Joseph J. Kahn	27 8x100	5	1592	53	25,000	50,000
A. & C. Segal	25 4x75	5	1594	51	21,000	36,000
A & C Segal	25 4x75	5	1596	50	21,000	36,000
Bella Levy	25x75	6	1598	49	31,000	12,000

S.E.C.

82d St., North Side, 2d to 1st Ave.

Owner or Occupant	Size of Lot	Stories High	St. No.	Lot No.	Value Unimproved	Value with Improvements
City of N. Y. (P. S.)	150x102 2	5	806, 831	5	Exempt	Exempt
Greek Rite Cath. Ch. Exaltation of Holy Cross	25x102.2	3	323	11	Exempt	Exempt
Jos. Strebel	17.11½x102 2	4	325	12	$13,500	$15,000
M Zaman	17 11½x102.2	4	327	112	13,500	15,000
Wardlea Rlty. Corp.	17 11½x102.2	4	329	13	13,500	50,000
M. D'Amato	17.11½x102 2	4	331	14	15,000	16,500
M. D'Amato	17.10x102.2	4	333	15	15,000	15,500
M. D'Amato	17.10x102.2	4	335	16	15,000	18,000
Ernest Schub	21 6x102.2	7	337	116	18,000	50,000
Iverene Schub	21x102.2	4	339	17	17,500	42,000
L. Zilahy	27 9x102 2	4	341	18	21,000	34,000
345 E. 82d St. Corp.	22 4x100 2	1	345	19	11,000	30,000
J & K Sinka	25x102 2	5	347	20	19,000	30,000
M Damato	25x102 2	5	349	21	19,000	26,000
F Moskowitz	25x102.2	6	351	22	19,000	38,000

1st Ave., West Side, 82d to 83d St.

N.W.C.

Owner or Occupant	Size of Lot	Stories High	St. No.	Lot No.	Value Unimproved	Value with Improvements
1577 Corp	39 2x100 Ir.	5	1577	24	$49,000	$85,000
M Mandell	15.1x100 Ir.	5	1581	25	11,500	20,000
Wallman	25x100	5	1583	125	22,500	23,000
1585 Realty Corp.	25x100	5	1585	26	22,500	18,000
Gelger Roofing Co	25x75	5	1587	27	19,000	29,000
324 E 83 St. Cp.	25x75	5	1589	28	19,000	26,000
321 E. 83 St. Cp	25x75	5	1591	29	19,000	26,000
J & F Landa	25x75	5	1593	30	28,500	42,000

S.W.C.

83d St., South Side, 1st to 2d Ave.

Owner or Occupant	Size of Lot	Stories High	St. No.	Lot No.	Value Unimproved	Value with Improvements
Cheryl Arms, Inc.	25x100	5	340	130	19,000	$32,000
M. Finneran	25x103 2	5	338	31	19,000	29,000
M & E. Chalupa	25x102 2	5	336	32	19,000	23,000
B & M. Stern	25x100	5	334	33	19,000	29,000
M Steinharg	100x102 2	5	332	34	83,500	200,000
324 E. 83d St Cp.	25x102 2	5	324	38	19,000	35,000
Pinlow Rlty. Co.	75x102 2	5	322	39	63,000	140,000
De Balnlur Realty Inc	25x102.2	5	316	41	19,000	30,000
F & L. Deak	25x102 2	5	314	43	19,000	32,000
3029 Third Ave. Cp	25x102 2	6	312	44	19,000	32,000
J Koppelman	25x102.2	5	310	45	19,000	62,000
B. Hughes	25x102.2	6	308	46	19,000	16,000
222 E 84th St. Cp.	25x102 2	5	306	47	19,000	40,000
222 E. 84th St. Cp.	25x102 2	5	304	48	19,000	40,000
M Taube	25x78 8	6	302	148	19,000	75,000

Section 5, Volume 13, Block 1546—[illegible] North Side. 83d to 84th St.

N.E.C.

Owner or Occupant	Size of Lot	Stories High	St. No.	Lot No.	Value Unimproved	Value with Improvements
1602 3d Ave. Bldg. Co	30 6x100	5	1602	1	$[illegible]	$[illegible]
1602 3d Ave. Bldg. Co	25 3x100	5	1604	2	23,000	33,000
T & B Bornstein	20x100	4	1606	3	26,000	40,000
Cormal Rlty. Corp	17 4x100	4	1608	4	15,500	21,000
S. & K. Cruisler	25 4x100	5	1610	53	23,000	15,000
S. Rabinowitz	25.6x100	4	1612	51	22,000	30,000
Werners Mkt Inc.	25x100	5	1614	50	72,500	85,000
301 E. 11th St. Cp	26.1x100	5	1616	19	34,500	75,000

S.E.C.

83d St., North Side, 2d to 1st Ave.

Owner or Occupant	Size of Lot	Stories High	St. No.	Lot No.	Value Unimproved	Value with Improvements
Epler Bros., Inc.	25x102 2	5	303	5	$19,000	$32,000
Murnalis Rlty. Cp.	25x102 2	5	305	6	12,000	152,000
I & A Scarola	25x102 2	5	309	8	19,000	30,000
Central Norwegian Danish Meth. Ch.	25x102 2	4	311	8	Exempt	Exempt
East Side Church of Christ	25x102 2	4	313	10	Exempt	Exempt
Winterborn Orth. Co	26x 102 2 Ir	3	315	11	19,000	10,000
Abr Komilo	25x102 2	5	317	12	19,000	38,000
M. Lerole	25x102 2	5	319	13	19,000	31,000
E. Herrmann	25x102 2	5	321	14	19,000	27,000
Seminole Rlty Corp	25x102 2	5	323	15	19,000	32,000
J. Koppelman	25x102 2	5	325	16	19,000	52,000
J Springer	25x102 2	5	327	17	19,000	62,000
Alex. Godo	25x102 2	5	329	18	19,000	57,000
Harold M. Schwartz	25x102.2	5	331	19	19,000	32,000
F. J Mauran	25x102.2	5	333	20	19,000	30,000
H & A. Backer	10x102 2	6	215	21	12,000	10,000
H Kraus	30x77	5	351	123	21,000	30,000

1st Ave., West Side, 83d to 84th St.

N.W.C.

Owner or Occupant	Size of Lot	Stories High	St. No.	Lot No.	Value Unimproved	Value with Improvements
Rhoda Stesling	51 6x70	2	1601	23	$16,500	$69,000
R J F. Rlty.	25 6x70	4	1603	25	18,500	25,000
R Blaw & ano	25 2x100	5	1607	26	22,500	30,000
1613 Rlty Cp	21 2x100	5	1609	27	21,000	27,000
1613 Rlty Cp	25x75	4	1611	28	22,500	27,500
1613 Rlty Cp.	25x75	1	1613	29	22,500	26,000
F & C Antilizons	25x75	4	1615	30	30,000	31,000

S.W.C.

84th St., South Side, 1st to 2d Ave.

Owner or Occupant	Size of Lot	Stories High	St. No.	Lot No.	Value Unimproved	Value with Improvements
Amer. Hungar. Lib. & Hist. Socy., Inc.	25x51 2	5	332	131	$18,000	$26,000
C. Walter	20x102 2	3	330	31	15,000	17,000
Helen Schwartz	20x102.2	3	348	[illegible]	16,000	17,000
W. Brelcha	20x102 2	3	318	132	16,000	17,000
J. A. Guler	20x102 2	3	344	38	16,000	17,000
J & A Reuff	20x102 2	3	312	34	15,000	17,000
54 Junior Corp	100x102 2	6	332	35	81,000	275,000
V Bransten	25x102.2	5	330	39	19,000	27,000
828 E 84th St. Rlty.	25x102 2	5	328	40	19,000	28,000
324 E. 84th St.	25x102 2	5	326	41	42,000	150,000
109 Realty Corp.	25x102 3	5	318	43	19,000	35,000
109 Rlty Corp.	25x102 2	5	310	44	19,000	35,000
Julius Hess	25x102 2	5	314	45	19,000	35,000
O. & I Seibel	25x102 2	5	312	46	19,000	35,000
J C & P J. Sarpentl	16 8x102 2	3	310	17	11,500	11,000
C Rooney	16 8x102 2	2	308	147	42,500	13,000
H Mallinson	16.8x102 2	3	306	48	12,500	14,000

Section 5, Volume 14, Block 1547—2d Ave., East Side. 84th to 85th St.

N.E.C.

Owner or Occupant	Size of Lot	Stories High	St. No.	Lot No.	Value Unimproved	Value with Improvements
R Frost	27 1x78	5	1624	1	$11,000	$10,000
L. Greenwald	25x78	5	1626	2	19,500	32,000
A. B Ecker	25x78	5	1628	3	19,500	29,000
M Abelson	24 10x78	6	1630	4	49,500	29,000
Mary J Kluiger	27.2x88	4	1632	52	23,000	32,000
J. Ullman	25x88	4	1634	51	20,500	28,000
Anna Burke	25x88	4	1636	50	22,500	28,000
Anna Burke	25x88	4	1638	49	24,000	42,000

S.E.C.

84th St., North Side, 2d to 1st Ave.

Owner or Occupant	Size of Lot	Stories High	St. No.	Lot No.	Value Unimproved	Value with Improvements
Treresa Walter	22x102 2	4	303	104	$17,500	$23,000
303-7 E. 84th St. Realty Corp.	25x102 2	5	305	5	21,000	10,000
305-7 E 84th St. Realty Corp	25x102 2	5	307	6	21,000	10,000
J. Wheeler	25x102.2	4	311	7	19,000	22,000
Levine Realty Co.	25x102.2	4	313	8	19,000	22,000
J. Lemly	60x102 2	6	315	9	42,000	80,000
B Schwartz	20.6x102.2	4	321	11	16,000	19,000
A. & M. Wallers	19.6x102.2	3	323	12	15,000	17,000
Leo Kero	20x102 2	3	325	112	15,000	17,600
H Ott	40x102 2	3	327-9	13	30,500	65,000
Kemal Rlty. Cp.	30x102.2	5	331	15	23,000	45,000
Kemal Rlty. Cp.	30x102.2	5	333	16	23,000	45,000
Elon Evan. Luth. Ch.	40x102 2	2	339, 341	17	Exempt	Exempt
F. & R. Mathews	20x102 2	3	343	19	16,000	12,000
R. Hoffman	20x102 2	3	345	119	15,000	19,000
A H. Gerhard, Jr.	20x102.2	3	347	20	15,000	19,000
A & M Hodowski	20x102 2	3	349	21	16,000	19,000
Martin Kovacs	20x102.2	3	351	22	15,000	19,000
D A E B Schribner	22 1½x102.2	2	[illegible]	[illegible]	17,500	18,000

1st Ave., West Side, 84th to 85th St.

N.W.C.

Owner or Occupant	Size of Lot	Stories High	St. No.	Lot No.	Value Unimproved	Value with Improvements
E. & D Assocs., Inc.	25x77 10½	4	1617	23	$29,500	$47,000
R. Wilson	25x77.10½	4	1619	24	19,000	26,000
Tape Rlty Cp	25x77 10½	4	1621	25	20,000	23,500
Herbianch Rlty. Cp.	20 2x77.10½	4	1623	26	20,000	23,500
A. & E. A Krause	25 6x75	4	1625	27	19,500	21,500
Samuel Sobel Est.	25x75	4	1627	28	19,000	29,000
C. S. Oltmann, ano., Trustees	25.2x75	4	1629	29	19,000	23,000
C. S. Oltmann, ano., Trustees	26 6x75	4	1631	30	20,000	40,000

S.W.C.

85th St., South Side, 1st to 2d Ave.

Owner or Occupant	Size of Lot	Stories High	St. No.	Lot No.	Value Unimproved	Value with Improvements
Ronlaw Bldg. Co	25x102 2	[illegible]	352	130	$21,000	$30,000
J G Billouts	20x100 2	3	350	31	$15,000	$19,000
M. Anzalone, et al.	26 8x102 2	4	348	32	20,000	25,000
Marklein Rlty. Cp.	26 8x102.2	4	346	33	21,000	25,000
H Klein	26.8x102 2	4	344	34	20,000	25,000
242 Realty Corp.	25x102 2	6	342	35	19,000	34,000
Marie Weissman	25x102.2	5	340	36	19,000	26,000
D. Port, ano	25x102 2	4	332	37	21,000	25,000
D Port, ano	25x102 2	4	330	39	21,100	25,000
H. Klein	25x102 2	5	328	29	21,000	100,000
H Klein	25x102.2	4	326	40	21,000	15,000
J. & L. Loeb	25x102 2	5	324	41	19,000	15,000
322 E. 85th St. Corp.	25x102 2	[illegible]	322	47	19,000	15,000
320 E. 85th St. Cp.	25x102 2	5	320	42	42,000	100,000
T. Prohler	25x102 2	4	312	45	21,000	30,000
V. Reiter	25x102 2	4	310	46	21,000	41,000
Capri Eq., Inc.	25x102 2	4	308	47	21,100	24,000
L & A Rabowsky	25x102 2	4	306	48	21,000	50,000

Section 5, Volume 14, Block [illegible]—2d Ave., East Side. 85th to 86th St.

N.E.C.

Owner or Occupant	Size of Lot	Stories High	St. No.	Lot No.	Value Unimproved	Value with Improvements
Yorkville Sav. & Ln. Assn.	46 2x72	6	1640	1	$69,500	$100,000
Jacob Zimmerman	20x72	4	1644	2	21,000	27,000
Abelson et al	30x100	4	1646	4	42,000	70,000
Kinal Rlty Cp	25x78	4	[illegible]	43	35,000	51,000
1654 2d Ave. Inc.	25x78	4	[illegible]	51	31,000	57,000
1654 2d Ave., Inc.	25x78	4	1654	50	32,000	64,000
Peter Doelger	22 2x78	4	1656	49	45,000	67,000

S.E.C.

85th St., North Side, 2d to 1st Ave.

Owner or Occupant	Size of Lot	Stories High	St. No.	Lot No.	Value Unimproved	Value with Improvements
Sussex Assoc. Inc.	25x65 2	4	305	3	$16,500	$23,000
Henry Stoeppler	25x102 2	5	307	5	19,000	30,000
Fanhson Rlty Cp.	25x102 2	5	309	6	19,000	[illegible]
Fanhson Rlty. Cp.	25x102 2	4	314	7	19,000	30,000
M Mineo	25x102 2	4	315	8	19,000	31,000
G & A Uhlier	25x102 2	4	315	9	19,000	31,000
Astor Pl. R. E. Cp	25x102 2	4	317	10	21,000	26,000
Astor Pl R. E Cp	25x102 2	4	319	11	21,000	23,000
J Schiller	25x102 2	5	321	12	21,000	50,000
L. Schiller	25x102 2	5	323	13	21,000	50,000
Astor Pl. R.E. Co	25x102 2	4	333	14	21,000	47,000
Astor Pl R.E. Co	25x102 2	4	335	15	21,000	15,000
Astor Pl. R.E. Co	25x102 2	4	337	16	21,000	12,000
Astor Pl. R.E. Co	25x102 2	4	339	17	41,000	17,000
Jacio Rlty Cp	25x102 2	6	341	[illegible]	19,000	46,000
313 85th St. Corp.	25x102.2	6	343	[illegible]	19,000	76,000
Yorkville Apts. Inc.	25x102 2	6	345	20	19,000	52,000
F. & W. Eberhart	25x102 2	4	347	21	[illegible]	11,000
F. & W Eberhart	25x102 2	4	349	22	21,000	23,000
A Campagnarano	25x102	1	351	123	19,000	[illegible]

1st Ave., West Side, 85th to 86th St.

N.W.C.

Owner or Occupant	Size of Lot	Stories High	St. No.	Lot No.	Value Unimproved	Value with Improvements
A Parano	25x75	4	1637	21	$[illegible]	$[illegible]
H Regan	25x75	4	1639	21	11,000	21,000
H Klein	26x75	4	1641	26	21,000	60,000
1643 First Ave	25x75	1	1643	25	21,000	35,000
T. Nagler	25x75	4	1645	27	[illegible]	[illegible]
Fannie Heilinger	25x75	1	1647	127	21,000	47,000
1649 First Ave Cp	25x75	1	1649	28	21,000	48,000
Henry Steiner	21 1x75	5	1651	29	51,000	80,000

S.W.C.

86th St., South Side, 1st to 2d Ave.

Owner or Occupant	Size of Lot	Stories High	St. No.	Lot No.	Value Unimproved	Value with Improvements
	125x101	1	[illegible]	35	$165,000	$[illegible]
Freeman Dev. Cp	25x102 2	6	340	35	40,000	62,000
H Kanter	30x102 2	4	338	38	20,000	11,000
724 Holding Corp	30x102 3	4	336	37	19,000	12,000
724 Hldg Cp	30x102 2	4	334	[illegible]	16,000	12,000
724 Hldg Cp	30x102 2	4	332	30	21,000	62,000
H. A. M. Rlty. Cp.	25x102 2	4	328	10	31,000	42,000
Morart Verein	25x102 2	1	326	41	11,000	57,000
Thannawaga Club	25x102 2	3	322	42	1,000	15,000
Pellitteri Pietro	30x102 2	6	320	43	[illegible]	145,000
Berjesh Hldg	60x102 3	6	314	45	21,000	10,000
P Fiorello	30x102 2	4	314	45	21,000	21,000
F. J. Mahoney	17 6x104 3	3	312	14	21,000	21,000
Jno. H Hallerman	17 6x102 2	2	310	144	21,000	29,000
H. Kranz	18x102 2	3	304	47	21,000	30,000
Mineollo Hldg Cp.	22x102 2	6	306	18	28,500	50,000
Peter Loelger	25x109 2	5	301	144	[illegible]	15,000

Section 5, Volume 15, Block [illegible]—2d Ave., East Side. 86th to 87th St.

N.E.C.

Owner or Occupant	Size of Lot	Stories High	St. No.	Lot No.	Value Unimproved	Value with Improvements
86 & 2d Hldg Cp	23 8½x100	4	1660	1	$70,000	$[illegible]
86 & 2d Hldg Cp	35 6x100	1	1662	2	69,500	85,000
86 & 2d Hldg Cp	35 6x100	4	1666	4	69,500	85,000
14 Yorktown Cp.	40 8½x100 0½	5	1670	53	87,500	115,000
11 Yorktown Cp	40x100 0½	5	1678	50	95,000	100,000

86th St., North Side, 2d to 1st Ave.

Owner or Occupant	Size of Lot	Stories High	St. No.	Lot No.	Value Unimproved	Value with Improvements
86 & 2d Hldg Cp	17 6x100 8½	3	305	6	$16,500	$20,000
86 & 2d Hldg Cp	17 11x100 8½	3	307	106	16,500	20,000
86 & 2d Hldg Cp	17 10½x100 8½	4	309	7	21,000	27,000
86 & 2d Hldg Cp	17 11x100.8½	4	311	107	23,000	26,000
86 & 2d Hldg Cp	17 11x100.8½	4	313	8	23,000	26,000
86 & 2d Hldg Cp	17 11x100 8½	4	315	9	23,000	26,000
86 & 2d Hldg Cp.	17 4x100 8½	4	317	10	23,000	26,000
86 & 2d Hldg Cp	17 11x100 8½	4	319	11	23,000	26,000
86 & 2d Hldg Cp	17 11x100 8½	4	321	111	23,000	26,000
86 & 2d Hldg Cp	17 10x100.8½	4	323	12	24,000	[illegible]
86 & 2d Hldg Cp	50x100 8½	6	327	13	31,000	40,000
86 & 2d Hldg Cp	25x100 8½	5	329	113	21,000	15,000
12 86th St Rlty Cp	25x100 8½	5	331	14	30,000	75,000
Alfra Subsidiary, Inc	25x100 8½	5	333	15	21,000	85,000
Alfra Subsidiary, Inc.	25x100 8½	5	335	16	33,000	55,000
[illegible] Corp	25x100 8½	5	337	17	31,000	65,000
9 Flasllr	19.6x100 8½	5	339	18	23,500	29,000
Josephine Hoblitschek	25 6x100 8½	5	341	19	30,500	36,000
T Bornstein	25x100 8½	5	343	20	30,000	18,000
H Johanson	25x100 8½	3	345	21	30,000	10,000
George Gunaber	20x100 8½	4	347	22	35,000	62,000

1st Ave., West Side, 86th to 87th St.

N.W.C.

Owner or Occupant	Size of Lot	Stories High	St. No.	Lot No.	Value Unimproved	Value with Improvements
Otto Realty Corp	100.8½x121	4	1659	24	$180,000	$325,000
F. H. Ecker	25 8x73	4	1661	26	21,000	27,000
J. H. Neuschafer	26x73	4	1663	29	21,000	27,000
A & W Seliger	26x71	1	1665	30	21,000	22,000
1667 1st Ave Corp.	23 2½x73	4	1667	31	29,500	40,000

S.W.C.

87th St., South Side, 1st to 2d Ave.

Owner or Occupant	Size of Lot	Stories High	St. No.	Lot No.	Value Unimproved	Value with Improvements
C. Peter, ano.	27x100 8	4	354	131	121,000	[illegible]
Chas. P Nagel	26x100 8½	4	352	32	11,000	30,000
I Honigsberg	25x100.8½	5	350	33	18,000	40,000
L. Kurtz	25x100 8½	5	348	34	19,000	30,000
S Mitchell	25x100 8½	5	346	35	19,000	30,000
M Healon	25x100 8½	5	344	36	18,000	30,000
H O Rlty Cp	20x100 8½	5	342	37	11,500	62,000
E Baldinger	28 4x100.8½	4	340	38	22,500	30,000
E Bahlinger	25x100 8½	4	338	39	22,000	31,000
336 E. 87th Cp.	24 8x100.8½	4	336	40	20,500	40,000
86 & 2d Hldg Cp	17 6x100 8½	4	334	41	19,000	26,000
86 & 2d Hldg Cp	18 10x100.8½	3	332	141	17,500	23,000
86 & 2d Hldg Cp	18 10x100 8½	3	330	42	17,500	23,000
86 & 2d Hldg Cp	18 10x100.8½	3	328	43	17,500	23,000
86 & 2d Hldg Cp	18 10x100 8½	3	326	44	17,500	23,000
86 & 2d Hldg Cp	18 11x100 8½	4	324	144	20,000	27,000
86 & 2d Hldg Cp	18 11x100 8½	4	322	45	20,000	27,000
86 & 2d Hldg Cp	18 11x100 8½	4	320	145	20,000	27,000
86 & 2d Hldg Cp	18 11x100 8½	3	318	46	20,000	25,500
86 & 2d Hldg Cp	18 11x100 8½	3	316	146	20,000	25,500
86 & 2d Hldg Cp	18 11x100 8½	4	314	47	20,000	25,500
86 & 2d Hldg Cp	18 11x100 8½	3	312	48	20,000	25,500
86 & 2d Hldg Cp	18 6½x100 8½	4	310	49	20,000	27,000

Section 5, Volume 14, Block 1550—2d Ave., East Side. 87th to 88th St.

N.E.C.

Owner or Occupant	Size of Lot	Stories High	St. No.	Lot No.	Value Unimproved	Value with Improvements
Rhinelander Real Est. Co.	19 6½x100	6	1682	1	$[illegible]	$62,000
Rhinelander Real Est. Co.	40 7x100	6	1684	2	44,000	53,000
Rhinelander Real Est Co	40 7x100	5	1688	1	11,000	52,000
86 & 2d Hldg Cp	25x75	5	1692	63	21,000	20,000
Orange Seal Realty Corp	25x75	6	1694	61	21,000	27,000

See last page for footnotes.

Owner or Occupant	Size of Lot	Stories High	St. No.	Lot No.	Value of Real Estate Unimproved	Value of Real Estate with Improvements Thereon
1696 Realty Corp..	26x75	5	1696	50	21,000	36,000
J. Ebrel Rlty. Cp..	25.8½x75	5	1698	49	32,500	15,000

S.E.C.

87th St., North Side, 2d to 1st Ave.

Owner or Occupant	Size of Lot	Stories High	St. No.	Lot No.	Value Unimproved	Value with Improvements
F. Eberhardt	17x100 8½	3	305	5	$17,000	$25,000
R. Kessler	16 6x 100.8½	3	307	6	[illegible]	[illegible]
300 E. 87th Corp	233x 100	..	311	7	200,000	1,000,000
A. Gmemer	16 6x 100.8½	3	337	115	13,000	19,000
A. Gmemer	17x75 8½	3	339	16	10,500	17,500
Ch. Holy Trinity	25x75 8	1	341	17	Exempt	Exempt
Children's Aid Soc.	25x100 8½	5	343	18	Exempt	Exempt
Gormal Rlty. Corp..	20x54.4½	4	355	122	10,500	21,000

1st Ave., West Side, 87th to 88th St.

N.W.C.

Owner or Occupant	Size of Lot	Stories High	St. No.	Lot No.	Value Unimproved	Value with Improvements
M. L. Ottmann est.	21.8½x80	4	1681	23	$30,000	$92,000
E. Martin	24.8x80	4	1683	24	19,500	26,000
Millam Rlty. Co.	40.8x100	6	1685	25	36,000	75,000
2010 Realty Corp..	40x100	5	1689	27	36,000	68,000
Children's Aid Soc.	70.8x100	5	1697	30	85,000	120,000

S.W.C.

88th St., South Side, 1st to 2d Ave.

Owner or Occupant	Size of Lot	Stories High	St. No.	Lot No.	Value Unimproved	Value with Improvements
Children's Aid Soc., Sch., etc	75x100.8½	4	350	31	Exempt	Exempt
Ch. Holy Trinity	23 10x56.6	3	332	34	Exempt	Exempt
Ch. of Holy Trinity	251.2x 100 8½ Ir.	3	316	35	Exempt	Exempt
302 E. 88th St. Cp.	25x 100.8½ Ir.	5	302-310	45	$99,000	$550,000

Section 5, Volume 14, Block 1551—2d Ave., East Side, 88th to 89th St.

N.E.C.

Owner or Occupant	Size of Lot	Stories High	St. No.	Lot No.	Value Unimproved	Value with Improvements
1700 2d Ave. Corp..	25.8½x100	5	1700	1	$31,000	*$18,000
C. Montemurro	25x100	5	1702	2	22,500	30,000
R. Jacobson et al..	50x100	2	1704	3	49,500	125,000
C. K. Gimpelson	25x100	5	1708	53	24,500	38,000
C. K. Gimpelson	25x100	5	1710	52	24,500	38,000
D. Fien	25x100	5	1712	51	22,500	39,000
R. Belkin	25.8x100	5	1714	50	37,000	60,000

S.E.C.

88th St., North Side, 2d to 1st Ave.

Owner or Occupant	Size of Lot	Stories High	St. No.	Lot No.	Value Unimproved	Value with Improvements
H. Brown	75x100.8½	6	305	5	$58,000	$180,000
H. Brown	100x100 8½	6	315	8	77,500	235,000
M. Mencher	25x100 8½	5	319	12	17,500	37,000
M. Mencher	25x100.8½	5	321	13	17,500	37,000
M. Mencher	25x100.8½	5	323	14	17,500	37,000
Margrud Hldg Co..	25x100.8½	5	325	15	17,500	37,000
Margrud Hldg. Co.	25x100.8½	5	327	16	17,500	37,000
Berljo Rlty. Corp..	25x100 8½	5	329	17	17,500	32,000
Berljo Rlty. Corp.	25x100.8½	5	331	18	17,500	46,000
P. N. Westerbeke et al.	25x100 8½	5	333	19	17,500	39,000
P. N. Westerbeke et al.	25x100 8½	5	335	20	17,500	39,000
P. N. Westerbeke et al.	25x100 8½	5	337	21	17,500	39,000
Ericsirat Rlty. Cp..	22x100.8½	5	339	23	16,000	38,000

1st Ave., West Side, 88th to 89th St.

N.W.C.

Owner or Occupant	Size of Lot	Stories High	St. No.	Lot No.	Value Unimproved	Value with Improvements
E. Goodman	50.8½x100	5	1701	24	$19,000	$105,000
F. Eberhart	50x100	5	1705	26	50,000	75,000
Mirup Rlty. Corp..	25x77	5	1711	28	19,000	31,000
Eidlcon Corp.	25x77	5	1713	29	19,000	31,000
S. J. Price	25x77	5	1715	30	19,000	31,000
Milal Assocs.	25.8x77	5	1717	31	29,000	34,000

S.W.C.

89th St., South Side, 1st to 2d Ave.

Owner or Occupant	Size of Lot	Stories High	St. No.	Lot No.	Value Unimproved	Value with Improvements
M. & E. Striegel	20x100.8½	5	354	131	$11,500	$22,000
M. Morrison	25 8x 100 8½	5	352	32	13,500	30,000
A. Surrey & ano.	25.8x 100.8½	5	350	33	13,500	32,000
E. Michel	25.8x 100.8½	5	348	34	13,500	28,000
349 E. 89th St. Rlty. Cp.	25x100.8½	5	346	35	13,500	28,000
K. Schulz	25x100 8½	5	328	36	13,000	30,000
Louis Metzger	25x100.8½	5	326	37	14,000	26,000
K. Schulz	25x100.8½	5	324	38	14,000	30,000
Edward Frank	25x100 8½	5	322	39	14,000	32,000
Rolro Assoc., Inc.	50x100.8½	5	320	40	29,500	170,000
S Dershowitz	25x100 8½	5	316	42	14,000	27,000
S. Dershowitz	25x100.8½	5	314	43	14,000	27,000
J. Eakin	25x100.8½	5	312	44	13,000	26,000
B. W Salmony	25x100.8½	5	310	45	13,000	25,000
E. Somlo	25x100.8½	5	308	46	13,000	42,000
John McKinley	25x100.8½	5	305	47	13,000	26,000
A. & L. R Kormendy	25x100.8½	5	304	48	13,000	26,000
Five Assoc., Inc.	25x100.8	5	302	49	13,000	54,000

Section 5, Volume 14, Block 1552—2d Ave., East Side, 89th to 90th St.

N.E.C.

Owner or Occupant	Size of Lot	Stories High	St. No.	Lot No.	Value Unimproved	Value with Improvements
E. 89th St. Realty..	62.8½x100	5	1716	1	$59,000	$85,000
E. 89th St. Realty..	48x100	5	1720	3	42,000	52,000
M. & M. Gladstone.	25x100	5	1724	52	20,000	29,000
Bonenza Rlty. Corp.	25x75	5	1726	51	17,000	25,000
1728 Realty Cp.	25x75	5	1728	50	17,000	23,000
Alphbern Rlty. Inc.	25.8½x75	5	1730	49	26,000	37,000

S.E.C.

89th St., North Side, 2d to 1st Ave.

Owner or Occupant	Size of Lot	Stories High	St. No.	Lot No.	Value Unimproved	Value with Improvements
96th St. Equit., Inc.	25x100 8½	5	303	5	$14,000	$23,000
96th St. Equit., Inc.	25x100.8½	5	305	6	11,000	28,000
96th St. Equit., Inc.	25x100.8½	5	307	7	14,000	28,000
96th St. Equit., Inc.	25x100.8½	5	309	8	14,000	28,000
Pocono Rlts., Inc.	50x100 8½	5	311	9	28,500	48,000
Co-Op Rlty. Corp..	25x100.8½	5	315	11	11,000	28,000
Co-Op Rlty. Corp..	25x100.8½	5	317	12	14,000	28,000
M Dulberg	50x100.8½	5	319	13	28,500	48,000
A. & E. Toth	25x100 8½	5	323	15	13,000	30,000
Steiner Opr. Co.	25x100 8½	5	323	16	11,000	30,000
Steiner Oper. Co., Inc.	25x100 8½	5	325	17	14,000	30,000
J. Motzer	25x100 8½	5	327	18	13,000	30,000
A. Gelson	25x100.8½	5	329	19	13,000	30,000
C. & K. A. Zbieranski	25x100.8½	5	331	20	13,000	22,000
G. Weiss, ano.	25x100 8½	5	333	21	14,000	30,000
G. Weiss, ano.	25x100.8½	5	335	22	14,000	30,000

1st Ave., West Side, 89th to 90th St.

N.W.C.

Owner or Occupant	Size of Lot	Stories High	St. No.	Lot No.	Value Unimproved	Value with Improvements
A. Miller	100 8x100	1	1721	23	$107,000	$130,000
Hoperoad Cp.	25x100	5	1729	27	23,000	34,000
Hoperoad Cp.	25x100	5	1731	28	23,000	34,000
Tel Fas Realty Cp.	25x100	5	1733	29	23,000	34,000
Tel Fas Realty Cp.	25 8½x100	5	1735	30	35,000	52,000

S.W.C.

90th St., South Side, 1st to 2d Ave.

Owner or Occupant	Size of Lot	Stories High	St. No.	Lot No.	Value Unimproved	Value with Improvements
Raymar Arms, Inc	25x100 8½	5	336	31	$13,500	$21,000
Raymar Arms, Inc..	25x100 8½	5	334	32	13,500	21,000
A. & N. Peters	25x100.8½	5	332	33	13,500	19,000
Raymar Arms, Inc..	25x100.8½	5	330	34	13,500	21,000
Raymar Arms, Inc..	25x100.8½	5	328	35	13,500	23,000
Wm. Hartmann	25x100.8½	5	326	36	12,500	22,000
K. Heineman	25x100 8½	5	324	37	12,500	22,000
307 Rlty. Cp.	25x100.8½	5	322	38	12,500	24,000
Raga Rlty. Corp..	25x100 8½	5	320	39	12,500	18,000
K. Heinemann ano..	25 6x 100 8½	5	318	40	12,700	22,000
Lynne Arms, Inc.	24 6x 100.8½	5	316	41	12,300	22,000
Lynne Arms, Inc..	25x100 8½	5	314	42	12,500	22,000
Lynne Arms, Inc..	25x100.8½	5	312	43	12,500	23,000
J. Eberhardt	25x100.8½	5	310	44	12,500	25,000
L. Abelson	25x100 8½	5	308	45	12,500	55,000
Lynne Arms Inc	25x100 8½	5	306	46	12,500	25,000
S. Klein	25x100.8½	5	304	47	12,500	25,000
E. Bernstein, et al.	25x100.8½	5	302	48	12,500	25,000
Alphben Rltys., Inc.	25x75.8½	5	300	148	11,000	21,000

Section 5, Volume 14, Block 1553—2d Ave., East Side, 90th to 91st St.

N.E.C.

Owner or Occupant	Size of Lot	Stories High	St. No.	Lot No.	Value Unimproved	Value with Improvements
Anna Brinkman	25.8½x76	5	1732	1	$23,500	$50,000
Aince Realty Corp.	25x75	5	1734	2	17,000	23,000
Aince Realty Corp.	25x75	5	1736	3	17,000	23,000
B. Tonry	24.5x100	5	1738	4	17,500	31,000
1740 2d Ave. Corp..	25.7x80	5	1740	52	16,000	29,000
H. Schachl	25x80	5	1742	51	16,500	25,000
L. Brownstein	25x80	5	1744	50	16,500	25,000
T. Hartman	25.8½x80	5	1746	49	24,000	38,000

S.E.C.

90th St., North Side, 2d to 1st Ave.

Owner or Occupant	Size of Lot	Stories High	St. No.	Lot No.	Value Unimproved	Value with Improvements
P. Sikowski	25x75.8½	5	303	101	$11,500	$24,000
Shelta Homes, Inc..	25x100.8½	5	305	5	12,500	26,000
A. Schuch	25x100.8½	5	307	6	12,500	28,000
F. Wolter	25x100.8½	6	309	7	12,500	28,000
J. Roux	25x100.8½	5	311	8	12,500	28,000
A. J. Hess	25x100.8½	6	313	9	12,500	28,000
M. Kenessey	25x100.60	6	315	10	12,500	28,000
M. Heller	25x100 8½	5	317	11	12,500	28,000
T. Levi	25x100.8½	5	319	12	12,500	25,000
A. Crespo	25x100.8½	5	321	13	12,500	25,000
A. Chiaruvalley	25x100.8	5	323	14	12,500	25,000
Eliz. Thoel	25x100.8½	6	325	15	12,500	22,000
327 E. 90th St.	25x100.8½	5	327	16	12,500	22,000
Ruth Operating Cp.	25x100 8½	5	329	17	12,500	22,000
Lois Arms, Inc.	25x100.8½	5	331	18	12,500	22,000
Lois Arms, Inc.	25x100.8½	5	333	19	12,500	22,000
Citation Rlty. Cp.	25x100.8½	5	335	20	12,500	22,000
M. Heller	25x100.8	5	337	21	12,500	25,000
P. Boyle	25x100.8½	5	339	22	12,500	25,000

1st Ave., West Side, 90th to 91st St.

N.W.C.

Owner or Occupant	Size of Lot	Stories High	St. No.	Lot No.	Value Unimproved	Value with Improvements
Jonas Kahn	25.8½x100	5	1741	23	$26,500	$38,000
Canary Rlty. Cp.	25.2x100	5	1743	24	17,500	35,000
V. Ciullo	50x100	4	1745	25	38,500	75,000
Barmar Corp.	50x100	2	1749	27	38,500	48,000
F. Cooper	25x100	5	1751	29	17,500	18,000
Rose Rosenberg	25.8½x100	5	1753	30	26,500	33,000

S.W.C.

91st St., South Side, 1st to 2d Ave.

Owner or Occupant	Size of Lot	Stories High	St. No.	Lot No.	Value Unimproved	Value with Improvements
Hafrost Rlty. Corp.	25x101.8½	5	352	31	$12,500	$34,500
Hillel Rlty. Corp..	25x100.8½	5	350	32	12,500	34,500
Lether Rlty. Corp.	25x100.8½	5	334	33	12,500	29,000
Z. & M. Esch	25x100.8½	5	332	34	12,500	29,000
Ind. Slovak R. E. Cp.	25x100.8½	5	330	35	12,500	29,000
G. Reudl	25x100 9½	5	328	36	12,500	29,000
324-6 E. 91st St. Cp.	50x100.8½	6	325	37	27,500	64,000
Audmor Hldg. Cp..	50x100.8½	6	320	39	21,500	64,000
Boucher Bros. Cp...	50x100.8½	2	318	41	27,500	50,000
Harlet Rlty. Corp...	25x100 8½	5	314	43	14,100	28,000
Harlet Rlty. Corp.	25x100.8½	6	312	44	14,100	28,000
Cord Housing Cp.	25x100.8½	5	310	45	14,000	17,000
Cord Housing Cp.	25x100.8½	5	308	46	11,000	17,000
Cord Housing Cp.	25x100.8½	5	306	47	14,000	17,000
J. R. Esch	25x100.66	5	304	48	12,500	25,000
B. & P. Odierno	20x100.8½	5	302	148	11,000	22,000

Section 5, Volume 14, Block 1554—2d Ave., East Side, 91st to 92d St.

N.E.C.

Owner or Occupant	Size of Lot	Stories High	St. No.	Lot No.	Value Unimproved	Value with Improvements
L. Griffin	26.2½x80	5	1748	1	$23,000	$42,000
J. & M. Weisman..	25x80	5	1750	2	15,000	25,000
1752 2d Ave. Corp...	25x80	5	1752	3	15,000	22,000
L. Griffin	25x80	5	1754	4	15,000	25,000
521 E. 82d St. R. E. Corp.	25x80	5	1756	52	16,500	25,000
521 E. 82d St. Rlty. Corp.	25x80	5	1758	51	16,500	25,000
J. Wagner	25x80	5	1760	50	15,000	25,000
L. Henes & ano.	25.2x80	5	1762	49	22,500	35,000

S.E.C.

91st St., North Side, 2d to 1st Ave.

Owner or Occupant	Size of Lot	Stories High	St. No.	Lot No.	Value Unimproved	Value with Improvements
J. O'Leary	27x100.8½	5	303	104	$11,500	$24,000
G. P. Doulkargeon.	26x100 8½	6	305	5	12,500	28,000
Joa. Feinberg	25x100.8½	5	307	6	12,500	28,000
Frank A. Hass	25x100.8½	6	309	7	12,500	30,000
H. Klein	25x100 8½	5	311	8	12,500	28,000
Anton Hoffman, Inc.	50x100.8½	6	315	9	27,500	105,000
Anton Hoffman, Inc.	50x100.8½	2	317	11	27,500	38,000
Paula Fornfeist	25x100 8½	5	319	13	12,500	32,000
S. Abelson	25x100.8½	5	321	14	12,500	32,000
Ch. of Our Lady of Good Counsel	100x100 8½	5	1	15	Exempt	Exempt

1st Ave., West Side, 91st to 92d St.

N.W.C.

Owner or Occupant	Size of Lot	Stories High	St. No.	Lot No.	Value Unimproved	Value with Improvements
City of N. Y., P. S.	100x200 Ir.	4	1761	23	Exempt	Exempt
Fannie Berger	51 2½x 100 Ir.	5	1775	28	$38,000	$15,000
Chas. F. Eberhardt.	24.6x75	5	1777	29	14,000	18,000
M. Anish	25.8½x75	5	1779	30	22,000	36,000

S.W.C.

92d St., South Side, 1st to 2d Ave.

Owner or Occupant	Size of Lot	Stories High	St. No.	Lot No.	Value Unimproved	Value with Improvements
H. Taenzer	25x50.8½	5	348	130	$8,000	$25,000
Georgian Plumb. Cp.	25x100.8½	5	346	91	8,000	8,000
A-Z Realty Corp...	75x100.8	3	342	32	36,000	70,000
D. Saltz	50x100.8½	6	338	35	21,000	70,000
Georgian Plumb. Cp.	25x100.8½	2	336	37	11,000	27,000
J. Sichel	25x100.8½	2	334	38	11,000	20,000
Audmor Hldg. Cp..	50x100.8½	6	320	39	24,000	70,000
Audmor Hldg. Cp..	50x100.8½	6	318	41	24,000	70,000
Audmor Hldg. Cp...	50x100 8½	V	314	43	24,000	24,000
Retsale Rlty.	25x100.8½	5	310	45	11,000	27,000
Retsale Rlty.	25x100 8½	6	308	46	11,000	27,000
R. Blum	25x100.8½	5	306	47	11,000	30,000
K. & R. Neuman...	25x100.8½	5	304	48	11,000	30,000
A. Herbert	20x100.8½	6	302	148	9,500	25,000

Section 5, Volume 14, Block 1555—2d Ave., East Side, 92d to 93d St.

N.E.C.

Owner or Occupant	Size of Lot	Stories High	St. No.	Lot No.	Value Unimproved	Value with Improvements
1768 2d Ave. Cp.	50x100	5	1766	1	$16,000	$80,000
G. Beasin	25x100	3	1770	3	16,000	35,000
Fradora, Inc	25 5x100	5	1772	4	16,500	24,000
Tremarco Cp.	25x100	5	1774	62	17,500	19,000
Tremarco Cp.	25x100	5	1776	51	17,500	18,000
Tremarco Cp.	25x100	5	1778	50	17,500	18,000
Tremarco Cp.	26x100	5	1780	49	24,500	26,500

S.E.C.

92d St., North Side, 2d to 1st Ave.

Owner or Occupant	Size of Lot	Stories High	St. No.	Lot No.	Value Unimproved	Value with Improvements
Fradora, Inc.	25x100 8½	5	306	5	$11,000	$30,000
Paulomca, Inc.	25x100 8½	5	307	6	11,000	17,000
E. Mamos et al.	25x100 8½	5	309	7	11,000	28,000
J. & M Esch	25x100 8½	5	311	8	11,000	28,000
V. B. Costa	25x100.8½	5	313	9	11,000	25,000
E. Johansen	25x100.8½	5	315	10	12,000	25,000
Joa. Jonak	25x100.8½	5	317	11	11,000	25,000
Matthew J. & J. G. Malloy	25x100.8½	5	319	12	12,000	25,000
H. H. Holbert	25x100 8½	5	321	13	11,000	19,000
Miss Realty Corp...	25x100.8½	5	323	14	12,000	21,000
Miss Realty Corp...	25x100 8½	5	325	15	12,000	24,000
Miss Realty Corp...	25x100 8½	5	327	16	11,000	21,000
Miss Realty Corp...	25x100.8½	5	329	17	11,000	21,000
S. Schwartz, et al.	25x100.8½	5	331	18	11,000	26,000
S. Schwartz, et al.	25x100 8½	5	333	19	11,000	26,000
Miss Realty Corp..	25x100 8½	5	335	20	11,000	24,000
311 E. 80th St. Cp.	26x100.8½	6	343	21	11,000	21,000
Success Rlty. Cp...	25x100 8½	5	345	22	11,000	55,000
Albmark Rlty.	21x75.8½	5	347	123	8,500	17,000

1st Ave., West Side, 92d to 93d St.

N.W.C.

Owner or Occupant	Size of Lot	Stories High	St. No.	Lot No.	Value Unimproved	Value with Improvements
Albmark Rlty.	25.8½x79	5	1781	23	$23,500	$37,000
Albmark Rlty.	25x79	5	1783	24	15,500	27,000
Hovack Rlty. Corp..	25x79	5	1785	25	14,000	32,000
I. & A. Hldg. Cp.	25x100	5	1787	26	16,000	40,000
Bola Rlty. Cp	25x100	5	1789	27	17,500	46,000
Bola Rlty. Cp.	25x75	5	1791	28	15,000	32,000
Bola Rlty. Cp.	25x75	5	1793	29	15,000	32,000
K. Andreadis	25.8½x75	6	1795	30	21,000	36,000

S.W.C.

93d St., South Side, 1st to 2d Ave.

Owner or Occupant	Size of Lot	Stories High	St. No.	Lot No.	Value Unimproved	Value with Improvements
A. Rosen	25x75	5	340	130	$10,000	$21,000
Roserich Rlty.	25x100.8½	5	338	31	12,000	27,000
Roserich Rlty.	25x100.8½	5	336	32	12,000	27,000
E. Xuerer	25x100 8½	5	334	33	11,000	25,000
Improval Corp.	25x100.8½	5	332	34	11,000	25,000
Wayrock Rlty. Cp..	25x100 8½	5	330	35	12,000	25,000
Wayrock Rlty. Cp..	25x100 8½	5	328	36	12,000	25,000
Exwall Realty Corp	25x100 8½	5	326	37	11,000	25,000
A. Esburg	25x100.8½	5	324	38	11,000	21,000
H. Hermann	25x100 8½	5	322	39	11,000	21,000
A. Morris	25x100.8½	5	320	40	11,000	19,000
York. Mgt. Corp.	25x100.8½	5	318	41	11,000	30,000
K. Scherer	37.6x 100.8½	6	316	42	16,500	45,000
Dominca Vitourita Real., Inc.	37.6x 100.8½	6	312	43	16,500	65,000
H. Gansfuss	25x100.8½	5	310	45	11,000	30,000
H. Sikorski	25x100.8½	5	308	46	11,000	26,000
M. Ermolly	25x100.8½	5	306	47	11,000	25,000
Paul Dural	25x100 8½	6	304	48	11,000	30,000

Section 5, Volume 14, Block 1556—2d Ave., East Side, 93d to 94th St.

N.E.C.

Owner or Occupant	Size of Lot	Stories High	St. No.	Lot No.	Value Unimproved	Value with Improvements
Chas. Rembe	25.8½x75	4	1800	1	$18,000	$22,000
Johabo Rlty. Cp.	25x75	4	1802	2	12,000	14,000
1804 2d Ave. Corp..	50x75	4	1804	3	26,000	75,000
Brina Rlty.	25x100	5	1808	52	14,000	28,000
1739 Lex. Ave. Cp..	25x100	5	1810	51	14,000	28,000
H. Fordon	25x100	5	1812	50	14,000	26,000
H. Taenzer	25 8½x100	5	1814	49	21,000	50,000

S.E.C.

93d St., North Side, 2d to 1st Ave.

Owner or Occupant	Size of Lot	Stories High	St. No.	Lot No.	Value Unimproved	Value with Improvements
R. Belkin	25x100.8½	4	303	104	$11,000	$13,000
F. Dau	25x100.8½	4	305	5	11,000	13,000
J. Cresci & ano.	25x100.8½	4	307	6	11,000	32,000
Matilda Planek	25x100.8½	5	309	7	11,000	24,000
R. Carp ano.	25x100.8½	5	311	8	11,000	26,000
Bedford Prop., Inc.	25x100.8½	6	313	9	12,000	32,000
Bedford Prop., Inc..	25x100.8½	5	315	10	12,000	32,000
S. Wexler	25x100.8½	5	317	11	11,000	29,000
E. Schwartz	25x100 8½	5	319	12	11,000	25,000
E. & A. Jacobowitz	25x100.8½	6	321	13	11,000	25,000
M. Werner	25x100.8½	5	323	14	11,000	25,000
Rose Barsohn	25x100.8½	5	325	15	11,000	25,000
Eliz. Johnson	25x100.8½	5	327	16	11,000	25,000
260 E. 78th St. Rlty. Cp.	25x100.8½	5	329	17	11,000	25,000
260 E. 78th St. Rlty. Cp.	25x100.8½	5	331	18	12,000	25,000
260 E. 78th St. Rlty. Cp.	25x100.8½	5	333	19	12,000	25,000
260 E. 78th St. Rlty. Cp.	25x100.8½	5	335	20	12,000	25,000
260 E. 78th St. Rlty. Cp.	25x100.8½	5	337	21	12,000	25,000
Auto Rlty. Corp...	25x100.8½	3	339	22	12,000	21,000

1st Ave., West Side, 93d to 94th St.

N.W.C.

Owner or Occupant	Size of Lot	Stories High	St. No.	Lot No.	Value Unimproved	Value with Improvements
Auto Rlty. Corp...	50.8½x100	6	1799	23	$43,500	$90,000
Auto Rlty. Corp...	50x100	5	1807	25	36,500	80,000
Auto Rlty. Corp....	100.8½x100	5	1809	27	76,500	170,000

S.W.C.

94th St., South Side, 1st to 2d Ave.

Owner or Occupant	Size of Lot	Stories High	St. No.	Lot No.	Value Unimproved	Value with Improvements
Auto Rlty. Corp....	25x100.8½	5	338	31	$12,000	$20,000
A. & C. Dorr	25x100.8½	5	336	32	11,000	20,000
H. Finkel	25x100.8½	5	334	33	11,000	31,000
H. Nembach	25x100.8½	V	332	34	7,000	7,000
330 E. 94th St. Corp.	25x100.8½	5	330	35	11,000	36,000
F. & J. Brentloll...	25x100.8½	5	328	36	11,000	14,000
Vesla Rlty. Corp..	25x100.8½	5	326	37	11,000	15,000
Probity Rlty. Corp..	25x100.8½	6	324	38	11,000	25,000
F. Jakob	25x100.8½	6	322	39	11,000	11,000
94th St. Hldg. Cp...	125x100.8½	4	320	40	60,500	255,000
Mansel Rlty. Corp..	25x100 8½	5	310	45	11,000	18,000
T. Erpenbeck & ano.	25x100.8½	5	308	46	11,000	18,000
304 E. 94th St. Cp..	50x100.8½	2	304	47	24,000	40,000

Section 5, Volume 14, Block 1557—2d Ave., East Side, 94th to 95th St.

N.E.C.

Owner or Occupant	Size of Lot	Stories High	St. No.	Lot No.	Value Unimproved	Value with Improvements
A.L.W. Rlty. Corp.	75.8x79.9	1	1824	1	$49,000	$70,000
R. P. D. Rlty. Cp...	25x79.9	5	1830	4	12,500	17,000
Emes Realty Co....	25x200 Ir.	5	1832	52	61,000	120,000
1834 2d Ave. Corp..	24.9½x75	5	1834	51	13,000	11,000
1836 2d Ave Corp..	24.11x75	5	1836	50	13,000	22,000
1838 Realty Corp...	26x75	3	1838	49	18,000	21,000

S.E.C.

94th St., North Side, 2d to 1st Ave.

Owner or Occupant	Size of Lot	Stories High	St. No.	Lot No.	Value Unimproved	Value with Improvements
J. De Stefano & ano.	100.8½	2	301	104	$10,000	$19,000
204-6 E. 90 St. Rlty.	25x100 8½	5	303	5	12,000	23,000
204-6 E. 90 St. Rlty.	25x100.8½	5	305	6	12,000	23,000
204-6 E. 90 St. Rlty.	25x100.8½	5	307	7	12,000	23,000
Consol. Laund. Cp..	225x100.8½	5	309	8	99,000	350,000
Graceland Corp.	50x100 8½	6	329	17	21,000	59,000
Graceland Corp.	50x110.8½	6	333	19	24,000	58,000
Sphinx Prop.	50x100.8½	5	337	21	24,000	58,000
W. D. Ross	50x63 2	6	341	23	19,000	42,000
A. & L. Schwaback.	50x63.2½	6	345	25	31,000	60,000

N.W.C.

1st Ave., West Side, 94th to 95th St.

Owner or Occupant	Size of Lot	Stories High	St. No.	Lot No.	Value Unimproved	Value with Improvements
M. Seligman	37.6x100	6	1825	26	$21,000	$52,000
J. Goldman	75.6x100	1	1827	27	46,500	49,000
J. Pezenik	25.2½x100	2	1835	30	21,000	40,000

S.W.C.

95th St., South Side, 1st to 2d Ave.

Owner or Occupant	Size of Lot	Stories High	St. No.	Lot No.	Value Unimproved	Value with Improvements
Determined Assoc...	25x100 8½	3	338	31	$11,000	$22,000
John Malatesta	40x100.8½	6	336	32	17,500	44,000
J. Lemko	45x100.8½	6	332	34	20,000	49,000
326-30 E. 95th St. Holding Cp.	40x100 2	6	328	35	17,500	51,000
N. A. Derrico, et al	50x100.8½	1	326	37	24,000	27,000
Frame Fair, Inc.	46.1x 100.8½	3	318	39	20,000	65,000
Patson Rlty. Cp.	103.11x 100.8½	5	312	41	50,000	100,000
1838 Rlty. Cp.	25x75.8½	5	302	148	10,000	18,000

Section 5, Volume 14, Block 1558—2d Ave., East Side, 95th to 96th St.

N.E.C.

Owner or Occupant	Size of Lot	Stories High	St. No.	Lot No.	Value Unimproved	Value with Improvements
Boswin Rlty., Inc...	25 8½x100	5	1840	1	$21,000	[illegible]
Significant Re., Inc.	25x100	2	1842	2	14,000	17,000
M. & E. Melamed..	25x100	5	1844	3	14,000	26,000
M. Magioanos	25x100	5	1846	4	14,000	33,000
Japo Rlty. Corp....	25x100	5	1848	52	14,000	35,000
O. Chmiruk	25x100	5	1850	51	14,000	24,000
K. Egger	25x100	5	1852	50	14,000	22,000
I. Berger	25.8½x100	5	1854	49	21,000	34,000

S.E.C.

96th St., North Side, 2d to 1st Ave.

Owner or Occupant	Size of Lot	Stories High	St. No.	Lot No.	Value Unimproved	Value with Improvements
H. Getz	37.6x 100.8½	6	303	5	$16,500	$46,000

See last page for footnotes.

Owner or Occupant	Size of Lot	Stories High	St. No.	Lot No.	Value of Real Estate Unimproved	Value of Real Estate with Improvements Thereon
F L. Haspel	37 6x 100 8½	6	807	7	16,500	45,000
Rosemary Rlty Cp.	37 6x 100 8½	6	809	8	16,500	46,000
A. Kanner	37.6x 100 8½	6	813	10	16,500	55,000
315 E. 95th St. Corp.	37.6x 100.8½	6	817	11	18,000	18,000
315 E. 95th St. Corp.	37.6x 100.8½	6	819	18	15,000	45,000
333 E. 95th St. Corp.	35x100 8½	6	333	20	15,500	42,000
B. Froese	50x100 8½	5	335	21	14,000	28,000
Fred Fraase	50x100.8½	5	337	22	14,000	28,000

1st Ave., West Side, 95th to 96th St.
N.W.C.

Owner or Occupant	Size of Lot	Stories High	St. No.	Lot No.	Unimproved	With Improvements
York Inv Inc.	25 8½x80	5	1841	23	$22,000	$31,000
York Inv., Inc.	25x80	5	1843	24	15,000	28,000
York Inv Inc.	25x80		1845	25	15,000	22,000
Chase Man. Bk.	125 8½x80	1	1855	26	93,000	115,000

S.W.C.

96th St., South Side, 1st to 2d Ave.

Owner or Occupant	Size of Lot	Stories High	St. No.	Lot No.	Unimproved	With Improvements
Sunshine Est., Inc.	30x100 8½	5	338	31	$11,500	$28,000
Sunshine Est. Inc.	30x100 8½	5	326	32	14,500	28,000
H. Knobloch	35x100.8½	6	334	33	17,000	40,000
City of New York	150x201.6	4	320	31	Exempt	Exempt
Albar Assoc., Inc.	175x100.8	..	316	40	92,500	92,500
302 E. 96th St. Corp.	50x100.66	3	302	47	20,500	75,000

Total Assessed Valuation, Section 5, Volume 14 .... $17,273,100 $33,447,000

EXEMPT PROPERTY.

Section 5, Volume 14.

Owner or Occupant	Size of Lot	Stories High	St. No.	Lot No.	Unimproved	With Improvements
311 E. 80th St. Cp.	25x102	4	1543	8	0	$20,000
F Schwartz	25x102 2	5	1544	15	0	25,000
Thomas Missionary Society of the Augustana Synod, Inc.	50x102.2	5	1541	41	42,000	90,000
City of N. Y., P. B.	150x102.2	5	1545	5	125,500	275,000
Greek Rite Cath. Ch.	25x102 2	3	1545	11	19,000	26,000
Cheryl Arms, Inc.	25x100	5	1545	130	0	2,000
Seville Apts.	100x102	5	1545	34	0	86,000
Mormalis Realty	50x102	5	1546	6	0	53,000
Central Norwegian Danish Church	25x102.2	4	1546	9	13,000	23,000
East Side Church of Christ	25x102.2	4	1546	10	19,000	38,000
			1546	13	0	7,000
L. Lemle	16.8x102.2	2	1546	47	1,000	1,500
J. Sargent	40x102 2	2	1547	17	30,500	40,000
Zion Ev. Luth. Ch.	50x102	5	1517	43	0	35,000
320 E. 85th St. Cp.	25x100	5	1549	16	0	30,000
Altra Realty Corp.	25x75.8	4	1550	17	14,500	33,000
Ch. Holy Trinity	125x100		1550	18	99,000	99,000
Children's Aid Soc	Playground		1550	21	53,000	65,000
Children's Aid Soc.	75x100.8½	4	1550	34	8,500	14,500
Ch. of Holy Trinity	251.2x 100.8½ Ir.	3	1550	35	176,000	320,000
Ch. of Holy Trinity			1551	1	0	7,000
1700 2d Ave Corp.			1552	20	0	8,000
C. K. A. Zbloranski	25x100	5	1552	33	0	5,000
A. & M. Palera			1552	39	0	6,000
Raga Realty Corp.						
Ch. of Our Lady of Good Counsel, Chapel & School	100x100.8½	5	1554	18	55,000	125,000
City of N Y., P. S.	100x100 Ir.	4	1554	23	141,000	230,000
Jeff Scott Rlty. Cp.	25x100.8	5	1555	14	0	1,000
Jeff Scott Rlty. Cp.	25x100.8	5	1555	15	0	1,000
Jeff Scott Rlty. Cp.	25x100.8	5	1555	16	0	6,000
Jeff Scott Rlty. Cp.	25x100.8	5	1555	17	0	5,000
Success Realty Corp.	25x100	6	1555	22	0	20,000
1804 2d Ave. Corp.	50x75	4	1556	3	0	35,000
City of New York	150x201.6	4	1558	34	152,000	175,000
Ch. Holy Trinity	23.10x53.6	5B	1560	34	1,500	3,000
Ch. Holy Trinity	23.10x53.8	3	1560	31	3,600	6,000
A. Peters	25x100	5	1552	33	0	5,000
Cord Hag., Inc.	25x100	6	1553	45	0	6,000
Cord Hag., Inc.	25x100	5	..	16	0	6,000
Cord Hag., Inc.	25x100	5		17	0	6,000
A. M. Morels			1555	40	0	6,000
Vesta Rlty. Cp.	25x100 8	5	1556	37	0	7,000

Total Exempt Property $955,000 $2,319,000

State of New York, City of New York, County of New York, ss.:

I, Samuel Krasnoff, one of the Assessors of The City of New York, do depose and swear that the foregoing volume, numbered 14, Section 5, is one of the following volumes; Section 5, Volumes 12, 13 and 14, Section 6, Volume 2, which together contain a detailed statement of all the taxable property embraced within the district assigned to me by the President of the Tax Commission of The City of New York for assessment under his direction and entered in the Annual Record of the Assessed Valuation of Real Estate in the Borough of Manhattan, in the City of New York, for the fiscal year July 1, 1960 to June 30, 1961.

That I have personally examined each and every house, building, lot, pier, and other taxable property within said district; that in said volumes are set down and given the description, the Street, the Section or Ward, Block and Lot and Map or Identification numbers of said Real Estate embraced within such district, the sum for which, in my judgment, each separately assessed parcel of Real Estate would sell under ordinary circumstances if it were wholly unimproved and separately stated, the sum for which the same parcel would sell under ordinary circumstances with the improvements, if any, thereon; also the name of the owner or occupant thereof, so far as the same is known; also any other information which the President of the Tax Commission required.

SAMUEL KRASNOFF, Assessor

Sworn to before me this 28th day of January, 1960.

JACOB MARKOWITZ, Justice of the Supreme Court of the State of New York.

Section 5, Volume 15, Block 1559—1st Ave., East Side, 79th to 80th St.
N.E.C.

Owner or Occupant	Size of Lot	Stories High	St. No.	Lot No.	Unimproved	With Improvements
Jill David Rltys	27.2x75	4	1514	1	$49,000	$70,000
Herxand Cp.	25x75	4	1516	2	28,500	38,000
J. J. Burso	25x75	4	1518	2	27,000	40,000
J. Stroell	25x75	4	1520	4	27,000	45,000
Elford Realty Co.	25x75	4	1522	60	27,000	42,000
H. E. Regan	25x74	4	1524	19	27,000	35,000
H. E. Regan	25x75	4	1526	18	27,000	35,000
400 E. 80th St. Rlty. Corp	27.2x75	4	1528	47	42,000	62,000

S.E.C.

79th St., North Side, 1st to York Ave.

Owner or Occupant	Size of Lot	Stories High	St. No.	Lot No.	Unimproved	With Improvements
S. L. Marks et al	25x102.2	4	403	104	$35,000	$75,000
St. Monica's R. C.	100x			8	Exempt	Exempt
Ch. & Sch.	204 4 Ir.	4	413	9	Exempt	Exempt
St. Monica's Rectory	25x102.2	4	415	10	835,000	2,425,000
415 E. 79th St. Cp.	200x102.2	14				
A. Dilorenzo	201.4x 179 Ir.	V	431	19	485,000	3,600,000

80th St., South Side, York to 1st Ave.

Owner or Occupant	Size of Lot	Stories High	St. No.	Lot No.	Unimproved	With Improvements
York 79th St. Cp.	60x102.2	V	433	81	$41,000	$350,000
420 E. 80th St. Cp.	25x102 2	5	428	33	20,000	20,000
420 E. 80th St. Cp.	25x102 2	5	426	31	20,000	20,000
420 E. 80th St. Cp.	26x102 2	6	424	35	20,500	20,500
420 E. 80th St. Cp.	26x102 2	5	422	36	20,500	20,500
420 E. 80th St. Cp.	26x102 2	5	420	37	20,000	20,000
N Stein	25x102 2	V	418	38	20,000	20,000
St. Monica's R. C. Ch. & School	25x47.6	5	404	44	12,500	21,000
Ch. of St. Monica	25x102 2	4	402	116	20,000	21,000

Section 5, Volume 15, Block 1560—1st Ave., East Side, 80th to 81st St.
N.E.C.

Owner or Occupant	Size of Lot	Stories High	St. No.	Lot No.	Unimproved	With Improvements
A. Wollheim & Son.	25x63.6	5	1540-1542	1	$34,000	244,000
A. Wollheim & Son	17.9x63.6	5	1544	2	12,500	17,500
John Cayek	25x106.6	5	1546	3	25,000	52,000
Hy. Brann	25x106 6	5	1548	4	25,000	57,000
Jacob Kraus	25x106.6	5	1550	41	25,000	52,000
Harry Braum	25.6x106.6	5	1552	47	25,500	31,000
Irving Savings Bk.	51.2x106.6	5	1554	48	71,500	190,000

S.E.C.

80th St., North Side, 1st to York Ave.

Owner or Occupant	Size of Lot	Stories High	St. No.	Lot No.	Unimproved	With Improvements
A. Wollheim & Son.	20x63 6	5	401	103	$10,000	$16,500
A. Wollheim & Son.	64x37.9	5	403	104	18,000	34,000
119 E. 80th St Cp.	100x102 3	5	113	5	88,000	110,000
B Sadowsick	25x102 2	5	421	9	20,000	18,500
J. R. Grave	25x102.2	5	123	10	20,000	29,000
J R. Graus	25x102 2	6	125	11	20,000	29,000
T. Halies et al.	25x102 2	5	127	12	20,000	22,000
L. Grans	25x102 2	5	429	13	20,000	23,500
E. A. Friedman	53.7x102.2	6	431	14	47,000	80,000
321 Rlty Corp	53.7x102 2	5	435	16	17,000	80,000
B Carraso et al.	18 2½x 102 2	5	443	18	11,500	15,000
B. Carraso et al.	31 1x 102.2	5	445	18	20,000	22,000
D Carraso et al	24 6x102 2	5	417	20	19,500	32,000
B Carraso et al	25 6x102 2	6	149	170	20,500	23,000

York Ave., West Side, 80th to 81st St.
N.W.C.

Owner or Occupant	Size of Lot	Stories High	St. No.	Lot No.	Unimproved	With Improvements
B. Carraso et al.	26 5x91 6	5	1611	21	$30,000	$37,000
B. Carraso et al.	25 2x81 6	5	1613	22	20,000	21,000
B. Carraso et al.	25.2x81 6	6	1615	23	20,000	21,000
B Carraso et al	25 10x81 6	5	1617	24	20,500	23,000
M. Kurz	34x70	3	1621	25	24,000	28,000
J. Kurtz	17x70	3	1625	126	12,000	18,000
121 E 81st St. Cp.	17x70	3	1627	27	12,000	30,000
121 E. 81st St. Cp.	7 2x70	3	1631	28	23,000	70,000

S.W.C.

81st St., South Side, York to 1st Ave.

Owner or Occupant	Size of Lot	Stories High	St. No.	Lot No.	Unimproved	With Improvements
Julius Lemlo	43 9x102.2	6	452	29	$31,000	$65,000
Esplco Rlty. Assn.	43.8x102.2	6	146	30	31,000	65,000
436-442 E. 81st St. Cp.	25x102 2	4	448	31	18,000	18,500
436-442 E. 81st St. Cp.	25x102 2	1	440	32	18,000	18,500
436-442 E. 81st St. Cp.	25x102 2	1	438	33	18,000	18,500
436-442 E. 81st St. Cp.	25x102 2	4	436	34	18,000	18,500
426-428 E. 81st St. Cp.	25x102.2	5	428	35	18,000	91,000
426-428 E. 81st St. Cp.	25x102 2	5	426	36	18,000	25,000
Montebello Coal & Fuel	25x102 2	1	424	37	18,000	26,000
E. Temel	25x102 2	5	422	38	18,000	25,000
Bana Realty Corp.	25x102.2	5	420	39	18,000	25,000
D Plotnick	25x102.2	5	418	40	18,000	21,000
M. Hicklin	25x102.2	5	416	41	18,000	35,000
Sheila Homes, Inc.	25x102 2	5	414	42	18,000	25,000
Sheila Homes, Inc.	25x102 2	5	412	43	18,000	25,000
S. Adowsick	25x102.2	5	410	44	18,000	25,000

Section 5, Volume 15, Block 1561—1st Ave., East Side, 81st to 82d St.
N.E.C.

Owner or Occupant	Size of Lot	Stories High	St. No.	Lot No.	Unimproved	With Improvements
S. Leppo	20 2x85 6	5	1662	1	$30,000	$50,000
S. Leppo	27 4x85 6	5	1664	2	29,000	35,000
S. Leppo	27 4x85 6	5	1666	3	29,000	35,000
S Leppo	27 4x85 6	5	1668	4	29,000	35,000
1670 Rlty. Cp.	25.6x106 6	4	1670	48	25,000	30,000
Ch. of St Stephen	25 6x106 6	4	1672	41	25,000	30,000
L. & R. Schaffer	25 6x106.6	5	1674	15	25,000	15,000
1676 First Av., Inc.	25 8x106 6	4	1676	13	37,500	45,000

S.E.C.

81st St., North Side, 1st to York Ave.

Owner or Occupant	Size of Lot	Stories High	St. No.	Lot No.	Unimproved	With Improvements
L. H. F. Rlty. Cp.	40x102.2	3	403	5	$33,000	$36,000
Frankinal Rlty. Cp.	25x102 2	5	405	6	18,000	24,000
Harry Klein	25x102.2	5	407	7	18,000	35,000
Harry Klein	25x102 2	5	409	8	18,000	77,000
J. Volence	25x102.2	5	411	9	18,000	22,000
135 Baruch Corp.	25x102.2	5	413	10	18,000	25,000
135 Baruch Corp	25x102 2	5	415	11	18,000	24,000
J Koel	25x102 2	5	417	12	18,000	37,000
Morris Gluck	25x102.2	5	419	12	18,000	33,000
H. R. Steanx, ano	25x102 2	5	421	14	18,000	39,000
R. Hartman	25x102 2	5	423	15	18,000	29,000
W. J. B. R. Rlty.	25x102 2	6	425	16	18,000	31,000
J. A. Schwartz	25x102 2	6	427	17	18,000	22,500
M. Harbeler & ano.	25x102 2	5	429	18	18,000	24,500
D. Carnaso et al	25x102 2	5	431	19	18,000	26,500
B. Casasso et al	25x102.2	6	433	20	18,000	20,500
B. Casasso et al.	26 6x51 6	5	435	130	12,000	14,000

York Ave., West Side, 81st to 82d St.
N.W.C.

Owner or Occupant	Size of Lot	Stories High	St. No.	Lot No.	Unimproved	With Improvements
B. Carasso et al.	26x80	5	1633	21	$71,000	$30,500
B Carasso et al.	25.6x10	6	1635	22	19,000	25,000
B. Carasso et al.	25 1x106	6	1637	23	21,000	27,000
B. Carraso et al.	25x106	5	1639	24	21,000	27,000
B Casasso et al.	25x10 106	5	1641	25	21,500	32,000
B Casasso et al.	25 6x106.6	5	1643	26	21,000	32,000
R. Carasso et al.	25 6x106.8	4	1645	27	20,000	22,000
B. Carnaso et al.	25.8x106 6	6	1647	28	31,000	38,000

S.W.C.

82d St., South Side, York Ave. to 1st Ave.

Owner or Occupant	Size of Lot	Stories High	St. No.	Lot No.	Unimproved	With Improvements
R. Carasso et al.	25x102.2	1	431	29	$18,000	$19,000
B. Casasso et al.	12 6x102 2	3	432	30	9,000	9,500
B Carasso et al.	12 6x102 2	3	430	130	9,000	9,100
E. Eberhart	25x102 2	5	429	31	18,000	29,000
S Robbins	25x102 2	6	426	32	18,000	29,000
A. Eisenhul	25x102.2	2	421	33	18,000	39,000
Alsel Rlty	75x102 2	4	422	34	59,000	116,000
Order of Falara Min.	25x102 2	4	116	37	18,000	21,000
Church of St. Stephen of Hungary Magyar	25x102.2	1	411	38	Exempt	Exempt
Church of St. Stephen of Hungary Magyar	100x102 2	5	412	39	Exempt	Exempt
A. Saman	25x102.2	4	401	43	15,000	19,000
A. Saman	25x102.2	4	402	41	18,000	19,000

Section 5, Volume 15, Block 1562—1st Ave., East Side, 82d to 83d St.
N.E.C.

Owner or Occupant	Size of Lot	Stories High	St. No.	Lot No.	Unimproved	With Improvements
D. Marrus	27 2x80	5	1578	1	$12,000	$15,100
Castle Levy	25x80	5	1580	2	20,000	30,000
1582 1st Ave. Corp.	25x80	5	1582	3	20,000	26,000
— Hoffman	25x80	5	1584	4	20,000	30,000
1586 1st Ave Corp	25x80	5	1586	48	20,000	30,000
Taubert Bldg. Corp.	25x80	5	1588	47	20,000	30,000
R. E. Swain, ano.	25x80	5	1590	48	20,000	30,000
R. E. Swain, ano.	27 2x80	3	1592	15	33,000	15,000

S.E.C.

82d St., North Side, 1st to York Ave.

Owner or Occupant	Size of Lot	Stories High	St. No.	Lot No.	Unimproved	With Improvements
Almar Armx	76x102 2	5	405	6	$59,000	$316,000
409 E. 82d St.	25x102 2	5	409	7	18,000	28,000
N. F. Columbus	25x102.2	6	411	8	18,000	20,000
F. Ringer Rlty. Co.	25x102 2	5	413	9	18,000	78,000
Yorkville Impt. Co.	25x102.2	5	415	10	18,000	78,000
C. Ruml	25x102.2	5	417	11	18,000	24,000
H. Klein	25 6x102 2	6	419	12	18,000	78,000
Chas. Czenohlidek	25x102 2	5	421	13	18,000	24,000
123 Grace Cp.	25x102 2	5	423	14	18,000	25,000
J. M. Windisch	25x102 2	5	425	15	18,000	21,000
Q Sason	25x102 2	6	427	16	18,000	29,000
W. Weinberg	25x102.2	5	429	17	18,000	23,000
Madeline D'Amato	26x102 2	5	431	18	18,000	25,000
82d St. Props Inc.	25x102 2	5	433	19	69,500	290,000

York Ave., West Side, 82d to 83d St.
N.W.C.

Owner or Occupant	Size of Lot	Stories High	St. No.	Lot No.	Unimproved	With Improvements
429 E. 82d St. Cp.	25x80 4½	5	1649	21	$79,000	$140,000
M. Nemeth	25 6x80 4½	6	1651	22	19,000	40,000
York Ave. Rlty. Co.	25.6x80 4½	5	1653	23	18,500	90,000
Yorklenx Rlty. Cp.	25 1x 80.6 Ir.	5	1655	34	18,500	21,000
Harot Rlty. Corp	25 4x 80.6 Ir.	5	1657	25	18,500	22,000
Yorklene Rlty Cp	25 6x80 6	5	1659	26	18,500	21,000
Irwin Schwartz	25 6x80 6	5	1661	27	19,000	21,000
Irwin Schwartz	25 80 6 Ir.	5	1663	28	29,000	35,000

S.W.C.

83d St., South Side, York Ave. to 1st Ave.

Owner or Occupant	Size of Lot	Stories High	St. No.	Lot No.	Unimproved	With Improvements
	25x102 3	5	436	130	$15,500	$20,000
Dabur Bldg. Corp.	25 6x101 3	5	431	30	18,000	31,000
R. Berger	25x102 3	5	433	30	18,000	25,000
J. Volence	25x102 2	5	426	32	18,000	20,000
F. Wilson	25x102 2	5	424	33	18,000	41,000
Mellon Rlty. Corp.	25x102.2	5	438	33	18,000	20,000
R. R. Volence	25x102 2	5	434	34	19,000	22,000
Helen Kropf	25x101 2	5	432	35	18,000	20,000
E. Roth	25x102 2	5	430	36	18,000	20,000
Charlestown Re. Cp.	25x102 2	5	418	37	18,000	60,000
M. Steinberg	25x102 2	5	416	38	18,000	18,000
R. Hartman	25x101 3	5	411	39	18,000	20,000
Paul Donel	25x102 3	5	413	40	18,000	20,000
Benj Klein	25x102 2	6	410	41	18,000	21,000
A. Melilan	25x102.3	5	408	42	18,000	23,000
Julia Klein					18,000	78,000
M. R. Ault & H. C. Riel	25x102 2	5	406	43	18,000	23,000
C. Kudroff	25x102 2	6	404	11	18,000	23,000
Nu Mid Rlty., Inc.	25x102 2	5	402	144	18,500	29,000

Section 5, Volume 15, Block 1563—1st Ave., East Side, 83d to 84th St.
N.E.C.

Owner or Occupant	Size of Lot	Stories High	St. No.	Lot No.	Unimproved	With Improvements
B. Moskowitz	27.2x84	5	1602	1	$35,000	$66,000
Henry Thoel	25x81	5	1604	2	20,500	45,000
J Kaless	25x81	5	1606	3	20,500	16,000
M Morrison	25x81	5	1608	5	20,500	15,000
W Gladstone	25 7x100	3	1610	60	23,000	30,000
W. Gladstone	25 6x100	5	1612	19	23,000	30,000
A. & A. Weigand	25 1x[illegible]	4	1614	18	19,500	25,000
W. C. McNaught	26x71	4	1616	17	20,000	35,000

S.E.C.

83d St., North Side, 1st to York Ave.

Owner or Occupant	Size of Lot	Stories High	St. No.	Lot No.	Unimproved	With Improvements
G. Bervedlo et al.	25x102 3	5	403	104	$15,500	$17,000
Manchester Cup. Co	86.6x102.2	1	111-115	5	15,000	270,000
New Apostolic Ch. of North America	33 1x102 2	4	419	8	Exempt	Exempt
W. & E. Josephs	25x102 2	1	421	9	18,000	29,000
W. & E. Josephx	25x102 2	6	423	10	18,000	23,000
C. Bernstein	25x102 2	5	427	11	18,000	19,000
1st 71st St Cp.	25x102 2	5	429	12	18,000	20,000
1st 71st St Cp	25x102.2	1	431	13	18,000	23,000
1st 71st St Cp	25x102 2	1	433	14	18,000	23,000
L. Schurmacher	25x102 3	5	489	15	18,000	16,000
Anoutell Rlty. Corp.	27 11½x 102.2	5	411	16	18,000	25,000
Tureka Co-Op Sav. Loan Assn.	24 11½x 102 2	5	143	17	18,000	25,000
Estrella Rlty. Cp.	25 1x 102 2 Ir.	5	145	18	18,000	31,000
Estella Rlty. Cp	25x110 1	5	117	19	18,000	32,000
A. Belly et al.	10x110 1	2	119	20	13,000	11,000
H Wachl	22 11x102 2	3	161	21	16,000	91,000
F. F. Mesta	20x102 2	5	163	131	14,000	55,000

York Ave., West Side, 83d to 84th St.
N.W.C.

Owner or Occupant	Size of Lot	Stories High	St. No.	Lot No.	Unimproved	With Improvements
A. W Surrey & ano	25 8x76 6	5	1665	22	$27,000	$110,000
R. Listee	25 6x76 6	5	1667	23	18,000	35,000
Verde Rlty. Corp.	25 6x76 6	5	1669	24	18,000	60,000
R. & J. Matthews	25 6x76 6	5	1671	25	18,000	33,000
R. Boesch & ano.	25x79	5	1673	26	18,500	27,000
Eastview Est., Inc.	25x79	5	1675	27	18,500	30,000
Ced Rlty. Co.	25x79	5	1677	28	18,500	30,000
Corning Rlty. Cp	27.2x79	5	1679	29	24,500	17,000

S.W.C.

84th St., South Side, York to 1st Ave.

Owner or Occupant	Size of Lot	Stories High	St. No.	Lot No.	Unimproved	With Improvements
Karl Fickert	20x102.2	6	452	129	$15,500	$31,000
Oscar Balgyan	20x102 2	5	450	80	16,000	31,000
D. F. Balgyan	21 9x101	5	448	81	19,000	27,000
142 E. 84th St. Cp.	21 8x101	5	448	32	19,000	29,000
102 E. 84th St. Cp.	19 6x102 2	5	441	33	15,000	31,000
112 E. 84th St. Cp.	25x102 2	5	442	31	19,000	91,000
142 E. 84th St. Cp.	25x102 2	6	440	35	19,000	29,000
112 E. 84th St. Cp.	25 9x102 2	5	136	36	19,000	35,000
Guranlees (a corp.)	26x102 2	5	134	37	19,000	10,600
L. Isello	34.9x102 2	5	432	38	19,000	31,000
R. C. Libby	16 8x102 2	3	430	39	12,500	27,000
Flora Blesner	16 8x102 2	3	128	140	12,500	18,000
A. Blowart	16 8x102 2	2	126	60	12,500	17,000
Evang. Luth. Zion (a corp.)	14 2x102 2	3	424	41	Exempt	Exempt
H. J. Connolly	11 11x 102 2	2	422	111	13,500	10,000
M. O. Illinue	17 11x 102 2	3	420	43	13,000	15,000
Bernard Fickert	20x102 2	4	418	44	16,000	20,000
114 E. 84th St. Cp.	20x102 2	3	416	41	16,000	26,000
111 E. 84th St. Cp.	20x102 2	1	414	114	16,000	26,000
Arthur Blush et al.	20x102 2	1	412	45	16,000	19,000
H. Barnes	20x102 2	1	410	16	16,000	16,000
Harry Klein	26x61.1	1	408	117	16,000	38,000

Section 5, Volume 15, Block 1564—1st Ave., East Side, 84th to 85th St.
N.E.C.

Owner or Occupant	Size of Lot	Stories High	St. No.	Lot No.	Unimproved	With Improvements
84th St. Rlty. Co.	61 1x100	1	1618	1	$30,000	$176,000
Goodwise Rlty. Cp.	20 3x100	5	1624	[illegible]	19,500	20,600
Goodwise Rlty. Cp.	20 6x100	5	1626	104	19,500	21,600
Goodwise Rlty. Cp.	25 6x100	5	1628	59	24,500	35,000
Goodwise Rlty. Cp.	25 6x100	5	1630	19	20,500	35,000
Goodwise Rlty. Cp.	26 6x79	1	1632	18	21,500	23,500
Goodwise Rlty. Cp.	25 6x79	1	1634	17	32,000	32,500

S.E.C.

84th St., North Side, 1st to York Ave.

Owner or Occupant	Size of Lot	Stories High	St. No.	Lot No.	Unimproved	With Improvements
H. J. Glucker	37 6x100 4	6	409	6	$17,000	$70,000
H. J. Glucker	37.6x101.2	6	419	7	24,000	70,000
A. & B. Weisler	26 6x102 2	4	416	8	16,500	35,000
O. A. & H. Norman	18.6x102 2	1	117	9	11,000	20,000
Adam Stahl	20x102.2	5	119	10	15,000	20,000
L. Dunstreep	20x102.2	5	421	110	15,000	21,000
M. J. A. Hack et al	20x102 2	5	421	11	15,000	21,000
Consixal Rlty. Corp.	20x102 2	Var.	..	12	15,000	16,000
J. & M. Russell	16.8x102 2	3	427	13	12,000	21,000
E. & D. Glock	16.8x102 2	3	129	113	9,800	22,000
Firob Rlty. Co	16.8x102.2	2	421	11	12,000	27,000
Firob Rlty. Co.	16.8x102.2	3	133	15	12,000	21,000
J. & M. Steele	16.8x102 2	4	435	116	12,000	24,000
J. & F. Hunkel	15 9x102 2	3	437	16	12,000	27,000
Berwid Rlty.	25x102.2	5	139	17	19,000	31,000
Lee H. Fisher	18.9x102 2	4	441	18	11,000	26,000
J. R. Kellogg	18 9x102.2	3	443	10	14,000	33,000
M. & R. Lerner	19.9x102 2	1	145	119	11,000	30,000
J. H. B. H. Boult	18 9x102 2	1	147	20	14,000	27,000
J. Yassow	25x102 2	5	449	21	19,000	33,000
E. R. Ledaser	19x102 2	6	451	121	14,000	31,000

York Ave., West Side, 84th to 85th St.
N.W.C.

Owner or Occupant	Size of Lot	Stories High	St. No.	Lot No.	Unimproved	With Improvements
153 E. 84th St. Cp.	25 2x76	5	1693	22	$27,000	$30,000
153 E. 84th St. Cp.	26x76	5	1695	23	18,000	82,000
H. C. Moeller	25.7x76	5	1697	24	18,000	32,000
H. F. Winterhoff	25.6x76	5	1699	25	18,000	32,000
Lile Rlty. Corp.	25x76	5	1701	26	18,000	26,000
Wilchar Rlty. Corp.	25x76	5	1703	27	18,000	31,000
J. & E. Cxucel	25x76	5	1705	28	18,000	31,000
Optimistic Rlty. Inc.	25.2x76	5	1707	29	27,000	47,000

S.W.C.

85th St., South Side, York to 1st Ave.

Owner or Occupant	Size of Lot	Stories High	St. No.	Lot No.	Unimproved	With Improvements
R. Marella et al.	19x102 2	5	446	129	$16,000	$19,000
H. Shapiro	25x102.2	5	444	80	19,000	10,000
I. Stern et al	37 6x102 2	6	440	81	28,000	70,000
L. Stern et al	37.6x102 2	6	438	82	28,500	70,000
G. F. Tobias	19x102 2	5	432	81	11,000	27,000
S. Kleinacek	25x102.2	6	430	85	19,000	75,000
Joseph Loucarie	25x102.2	6	428	86	19,000	60,000
Kinsie Rlty., Inc.	25x102.2	5	426	87	15,000	17,100
M. Breitschneide	25x102.2	6	424	38	19,000	61,000
S. O. Lefkowitz	25x102 2	4	423	39	16,000	19,000
B. Downes	20x102 2	4	420	40	17,000	22,000
F. Walkowitz	22 2x102 2	4	418	41	22,000	24,000
F. Walkowitz	22 2x102 2	4	416	42	22,000	25,000
Drania Rlty. Cp.	22 2x102.2	4	414	43	22,000	28,000
Meta Herbst	22x102 2	3	412	44	17,000	19,500
J. L. Cerf	17x102 2	3	410	45	12,000	21,000
Eugene Stark	16 9x102 2	2	408	146	12,000	21,000
F. Juelias	16.11x102.2	2	406	46	12,000	21,000
Goodwise Rlty. Cp	20 4x51 1	2	404	147	10,000	10,000

See last page for footnotes.

Owner or Occupant	Size of Lot	Stories High	St. No.	Lot No.	Value of Real Estate Unimproved	Value of Real Estate with Improvements Thereon
Section 5, Volume 15, Block 1565—1st Ave., East Side, 85th to 86th St.						
N.&S.E.C.						
City N. Y., P. S. No. 77	204.4x94	4	1646	1	Exempt	Exempt
85th St., North Side, 1st to York Ave.						
Midland Rlty. Corp.	25x102.2	4	407	5	$19,000	$23,000
J. J. Press & ano.	25x102.2	4	409	8	19,000	75,000
Fanny Mittlicher	25x102.2	4	411	7	19,000	75,000
Theo. Mollior & ano.	25x102.2	4	412	6	19,000	25,000
Baden Prop.	100x102.2	12	41	9	83,500	1,040,000
Jolael Cp.	25x103.2	4	425	16	19,000	45,000
M. Eicky	25x102.2	4	427	14	19,000	49,000
D. C. K. Hertz	16.8x100.2	3	429	15	13,000	25,000
Anna C. Abromovitz	18.6x102.2	3	431	115	13,000	26,000
R. W. L. C. Sweet	15 11x102.2	3	433	16	13,000	27,000
S. Metsch	125x102.2	4	435	17	104,500	385,000
York Ave., West Side, 85th to 86th St.						
N.W.C.						
J. M. Herbst	27.2x94	5	1617	23	$33,500	$65,000
61 E. 64th St. Corp.	25x94	5	1619	23	21,500	50,000
F. Berliner et al.	25x94	5	1621	24	21,500	40,000
J. Tannenbaum	25x94	5	1623	25	21,500	45,000
Nibert Rlty.	75 9x103.1	14	1631	28	120,000	P120,000
S.W.C.						
86th St., South Side, York to 1st Ave.						
Joseph Cortal	21.10½x102.2	4	444	29	$26,000	$37,000
443 Realty Corp.	40.6x102.2	5	442	30	48,500	68,000
H. & T. Backer	40.4x102.2	6	440	31	48,500	68,000
H. & T. Backer	40.5x102.2	6	436	34	48,500	68,000
430 Rlty., Inc.	175x102.2	16	430	35	240,000	1,330,000
Dass 86th St. Corp.	125x102.2	6	420	41	165,000	320,000
Section 5, Volume 15, Block 1566—1st Ave., East Side, 86th to 87th St.						
N.E.C.						
Ulster Hold. Cp.	25.9x74	4	1652	1	$31,000	$52,000
Ulster Hold. Cp.	25.1x74	4	1654	2	21,000	33,000
Ulster Hold. Cp.	25x74	4	1656	3	21,000	33,000
Ulster Hold. Cp.	25x74	4	1658	4	21,000	33,000
Abe Wilks	25x74	4	1660	49	21,000	33,000
B. Moskowitz	25x74	4	1662	47	21,000	33,000
A. Wilks	25.7x74	4	1664	46	27,000	33,000
Benj. Moskowitz	25.7x74	4	1666	45	31,000	19,000
S.E.C.						
86th St., North Side, 1st to York Ave.						
Ulster Hold. Cp.	22x100.8½	4	411	104	$26,500	$30,000
Ulster Hold. Cp.	28.4x90.8½	4	413	5	31,500	33,000
Ulster Hold. Cp.	28.4x90.8½	4	415	6	31,500	32,000
Ulster Hold. Cp.	28.4x90.8½	4	417	7	31,500	32,000
Ch. St. Jos. Yorkv.	25x90	4	419	8	Exempt	Exempt
Allioir Apts., Inc.	100x100 8½	16	423	10	132,000	770,000
431 E. 86th St. Rlty. Corp.	25x100.8½	5	431	14	30,000	40,000
Louis Kandel	18x100.8½ lr.	5	433	15	20,000	28,000
435 E. 86th St., Inc.	18x100 8½	4	435	16	19,500	28,000
Kopll Realty, Inc.	18x100.8½	4	437	116	19,500	21,000
Egk Realty Corp.	18x100.8½	4	439	17	19,500	21,000
Kapil Realties	18.6x100.8½	4	441	18	18,500	20,500
Renad Cp.	18x100.8½	4	443	118	19,500	40,000
Henad Cp.	0.4x100.8	V	..	119	800	800
Kopll Rltys., Inc.	25x100 8½	5	445	19	30,000	30,500
Kopll Rltys., Inc.	25x100.8½	5	447	20	30,000	30,500
Kopll Rltys., Inc.	26x80	4	449	21	27,000	28,000
Amalgamated Rlty. Corp.	26x80	4	451	23	27,000	57,000
City R. E. Co.	48x80	2	455	24	66,000	85,000
N.W.C.						
York Ave., West Side, 86th to 87th St.						
M. T. Hodge et al.	56.6x100	1	1637	25	$56,000	$110,000
A. R. Sabino	19 11x75	5	1641	126	16,000	18,000
August H. Blanck	20x75	5	1643	27	16,000	25,000
Sunshine Estates	25x75	5	1645	28	29,000	95,000
S.W.C.						
87th St., South Side, York Ave. to 1st Ave.						
Anne Rindner	25x65.2	5	448	128	$13,000	$48,000
444 E. 87th St. Corp.	25x100.8½	5	444	29	16,000	30,000
442 E. 87th St. Corp.	25x100.8½	5	442	25	16,000	30,000
Deloyfelds Cp.	20x100 8½	3	440	31	13,000	17,000
Louis Korekes	20x100.8½	3	438	131	13,000	17,000
L. T. & M. L. Bossong	20x100.80	3	436	87	13,000	17,000
A. G. Herold	20x100.8½	4	434	132	13,000	17,000
V. G. Demlog	20x90	5	432	83	12,000	26,000
Eric Loabs	32x100.8½	5	430	84	20,500	45,000
City of New York	Interior	..	..	134	500	500
Ch. of St. Joseph of Yorkville (e cp.)	255x110.8½ lr.	4	424	36	Exempt	Exempt
St. Joseph R. C. Ch. & Sch.	22x100.8½	4	404	146	Exempt	Exempt
Section 5, Volume 15, Block 1567—1st Ave., East Side, 87th to 88th St.						
N.E.C.						
M. Blau ano.	25.8½x80	4	1658	1	$30,000	$37,000
John Glaser	25x80	1	1670	2	20,000	25,000
Eric Rlty.	25x80	1	1672	3	20,000	25,000
1874 1st Ave. Rlty. Corp.	26x80	4	1674	4	20,000	25,000
Harblanch Rlty. Cp.	25x80	4	1676	45	20,000	25,000
C. Weinstein	25x80	1	1678	17	20,000	27,000
Alfred Stans	25x80	4	1680	48	20,000	25,000
S. & P. Hughes	25.8½x80	4	1682	45	30,000	37,000
S.E.C.						
87th St., North Side, 1st to York Ave.						
Mercury Cp.	26x100.8½	4	403	104	$16,500	$23,000
C. Lemle	25x100.8½	5	405	6	16,000	33,000
Churchview Rlty. Cp.	25x100.8½	5	407	6	16,000	23,000
L. Shapiro	25x100.8½	5	409	7	16,000	33,000
I. & A. Rebowsky	25x100.8½	5	411	8	16,000	83,000
Emil Hanlsche	25x100.8½	5	413	9	16,000	33,000
Goetz, K.	25x100.8½	5	415	10	16,000	33,000
M. & K. Barth	25x100.8½	5	417	11	16,000	33,000
1st-87th St. Corp.	25x100.8½	5	419	12	16,000	33,000
City of New York	50x100.8½	3	437	13	Exempt	Exempt
City of New York	0.6x100.8½	..	..	14	250	250
Geo. J. Gulack	28.6x100.8½	3	431	15	18,000	42,000
R. Celeste	22x100.8½	3	433	16	14,000	40,000
Jim C. H. Pavon	21.6x100.8½	3	435	17	14,000	16,000
H. J. J. P. Zucal	21.6x100.8½	3	437	18	14,000	16,000
439 East Cp.	21.6x100.8½	3	439	19	14,000	16,000
Helen A. Hadley	21.6x100	3	441	20	14,000	16,000
H. Berger	27.6x100	3	443	120	14,000	16,000
87th St. Hold. Cp.	22x100	3	445	121	16,000	19,000
York Ave., West Side, 87th to 88th St.						
N.W.C.						
Estelle Fischl	25x77	5	1657	21	$27,000	$50,000
Lupo Rlty. Co.	25x77	5	1659	22	18,000	32,000
L. Shapiro	25x77	5	1661	23	18,000	27,000
Bershau Rlty. Cp.	25x77	5	1663	24	18,000	24,000
Chimes Realty Co., Inc.	25.6x75	5	1665	25	18,500	37,000
M. Weissmann	25.6x75	5	1667	26	18,500	33,000
Celia Pomper	25.6x75	5	1669	27	18,500	37,000
M. McIntyre	25x78	5	1671	28	27,000	37,000
S.W.C.						
88th St., South Side, York to 1st Ave.						
J. & I. Gluck	27x101.5	5	448	129	$16,000	$47,000
White St. Rlty. Cp.	27x101.8	5	446	30	16,000	57,000
White St. Rlty. Cp.	27x100.4	5	444	35	16,000	30,000
Samaritan Home for the Aged	50x100.8½	5	442	31	Exempt	Exempt
Rosalie T. McKenna	22x100 8½	5	435	33	13,000	17,000
D. & J. Bradshaw	25x100.8½	6	436	34	17,000	28,000
432 E. 88th St. Rlty.	50x100.8½	1	434	35	33,000	49,000
J. E. Bailey	25x100 8½	5	420	31	15,000	30,000
J. E. Bailey	25x100.8½	5	418	38	15,000	30,000
J. E. Bailey	25x100 8½	5	416	39	15,000	30,000
Groton Bldg. Cp.	25x100.8½	6	414	40	15,000	75,000
Sehke Rlty. Cp.	25x100.8½	5	412	41	15,000	27,700
W. Turner	25x100.8½		410	42	15,000	30,000
I. Honigsberg	25x100 8½	5	408	43	15,000	27,000
H. Klein	25x100.8½	5	406	44	15,000	40,000
H. Klein	26x100 8½	1	404	145	15,500	24,000
Section 5, Volume 15, Block 1568—1st Ave., East Side, 88th and 89th St.						
N.E.C.						
R. Schwartz	39x86	6	1700	1	$39,000	$62,000
R. Schwartz	26.5½x86	6	1706	3	28,000	45,000
R. Schwartz	25.2x86	5	1708	4	19,000	24,000
R. Schwartz	25.2x86	5	1710	46	19,000	24,000
R. Schwartz	25x81	5	1712	47	18,600	23,500
R. Schwartz	25x81	5	1714	147	18,500	23,500
R. Schwartz	25.6½x81	5	1716	48	28,000	35,000
S.E.C.						
88th St., North Side, 1st to York Ave.						
R. Schwartz	20x125 10½	5	405	101	$12,500	$23,000
L. Buchomel	25x100.8½	5	407	5	15,000	25,000
407 E. 88th St. Cp.	25x100 8½	6	409	6	15,000	27,000
411 E. 88th St. Corp.	20x100.8½	6	411	7	12,000	25,000
City of New York	180x100.8½	5	413-429	8	Exempt	Exempt
A. Bilter & ano.	70x100 8 lr.	3	431	15	46,000	200,000
Nivla Rlty. Co.	40x100.8½	6	443	18	24,000	60,000
447 Rlty. Corp.	40x100.8½	5	447	19	24,000	60,000
Wohlgemuth Holding Corp.	20x100.8½	4	451	120	12,000	16,000
York Ave., West Side, 88th to 89th St.						
N.W.C.						
Yorkshire Hold. Cp.	25 2½x87	5	1673	21	$29,000	$41,000
Yorkshire Hold. Cp.	25 2x87	5	1675	22	19,000	35,000
Yorkshire Hold. Cp.	24.7½x87	5	1677	23	18,500	35,000
Yorkshire Hold. Cp.	25x87	5	1679	24	19,000	35,000
J. Muller	25x10½	5	1681	25	19,500	30,000
J. Muller	24.7½x87	5	1683	26	18,500	30,000
J. Muller	25x87	5	1685	27	19,000	30,000
A. H. Dragoni	25.11x87	5	1687	28	29,600	60,000
S.W.C.						
89th St., South Side, York to 1st Ave.						
Wohlgemuth Holding Corp.	20x100.8½	5	448	128	$10,000	$13,500
D. Wohlgemuth & ano.	25x100.8½	4	446	29	12,500	20,500
Margaret Stern	25x100.8½	4	444	30	12,500	15,600
R. Hartman	25x100 8½	5	438	31	12,500	29,000
R. Hartman	25x100.86	5	436	32	12,500	29,000
J. J. R. Formica	25x100.8½	5	434	33	12,500	22,000
Fred Ellwanger	25x100.8½	5	432	34	12,500	80,000
G. Ruedl	25x100.8½	5	430	35	12,500	30,000
Adele Moller	25x100.8½	5	428	36	12,500	27,000
Foloshop, Inc.	50x100.8½	5	424	37	27,500	70,000
R. Malray	25x100.8½	5	420	39	12,000	27,000
E. & H. Loabs	25x100 8½	5	418	40	12,000	36,000
Wohlmas Hldg. Cp.	20x100.8½	5	416	41	10,000	25,000
Wohlmas Hldg. Cp.	20x100.8½	5	414	141	10,000	25,000
Phillip O'Connor	20x100.8½	5	412	42	10,000	16,000
Emil Fried	40x100.8½	5	410	43	20,000	58,000
Goldman Schwartz	25x75.6½	5	402	45	12,000	18,000
Section 5, Volume 15, Block 1569—1st Ave., East Side, 89th to 90th St.						
N.E.C.						
Gracie Video Cp.	98 5x219	4	1718	1	$170,000	$185,000
Socony Vac. Oil Co.	102x94	6	1726	46	101,000	112,000
S.E.C.						
89th St., North Side, 1st to York Ave.						
417 E. 89th St. Cp.	150x100.8½	6	417-27	10	$82,500	$275,000
York Ave., West Side, 89th to 90th St.						
N.W.C.&S.W.C.						
St. Joseph R. C. Orphan Asylum	201 5x244 lr.	6	1729	15	$270,000	$285,000
90th St., South Side, York to 1st Ave.						
Consolidat. Laundry	144x100.8½	2	424	29	69,500	160,000
Wale Garage, Inc.	149x100	2	422	25	72,000	175,000
Sylvia Hldg. Corp.	125x100.8½	3	402	41	50,500	135,000
Section 5, Volume 15, Block 1570—1st Ave., East Side, 90th to 91st St.						
N.E.C.						
N. Reith	25.8½x94	5	1740	1	$20,000	$42,000
H. & M. Grumelg	25x94	5	1742	2	13,500	27,000
A. Lincoln & ano.	25x94	5	1744	3	13,500	20,000
J. Weissman	25x94	5	1746	4	13,500	27,000
1748 1st Ave., Inc.	24.11x94	5	1748	50	13,500	40,000
R. Belkin	25x94	5	1750	49	18,500	26,000
Excelsior Sav. Bank	25x74	5	1752	48	11,500	80,500
Dumolh Rlty.	25 8½x74	5	1754	47	17,500	45,000
S.E.C.						
90th St., North Side, 1st to York Ave.						
I. Recz	25x100 8½	5	403	5	$11,000	$31,000
Milsl Assoc., Inc.	25x100.8½	5	405	6	11,000	31,000
Julius Golub	25x100.8½	5	407	7	11,000	31,000
R. Herlman	25x100.8½	5	409	8	11,000	31,000
Marie Deutsch	25.4x100.8½	5	411	9	11,000	23,500
S. & R. Warnets	25x100.8½	5	413	10	11,000	22,000
Mabel Rlty. Cp.	25.4x100 8	5	415	11	11,000	23,500
426 E. 109th St. Rlty.	74.4x100.8	2	417	12	36,000	60,000
Char. Oak Teleplc.	50x100.8½	2	423	16	24,000	50,000
90th St. Rlty. Cp.	50x100.8½	5	427-429	17	21,000	60,000
Hans Van Ness	62x100.8½	2	431	20	3,0000	75,000
York Ave., West Side, 90th to 91st St.						
N.W.C.						
Hans Van Ness	75.6x107	1	1731-1733	23	$65,000	$85,000
York Prop., Inc.	125.10x94	5	1737	24	94,000	370,000
S.W.C.						
91st St., South Side, York to 1st Ave.						
Antiquities	50x100.8	6	434	29	$22,000	$120,000
Morgan Bros	50x100	6	436	31	22,000	120,000
I. S. Hyman & ano.	100x100.8½	3	426	36	44,000	85,000
418 Rlty. Corp.	50x100.8½	5	424	37	22,000	47,000
418 Rlty. Corp.	50x100.8½	1	418	39	22,000	28,000
Aljean Hold. Co.	125x100 8½	3	406	41	55,000	185,000
A. Alvares	20x60.8½	5	404	46	6,300	10,000
Section 5, Volume 15, Block 1571—1st Ave., East Side, 91st to 92d St.						
N.E.C.						
1756 Rlty. Cp.	25.8½x94	5	1756	1	$20,000	$55,000
Siegbert Pflastio	25x94	5	1758	2	13,500	25,000
G. Scharht	25x94	5	1758	3	13,500	27,000
1752 1st Ave. Corp.	25x94	5	1762	4	13,500	27,000
1752 1st Ave. Corp.	25x94	5	1764	50	13,500	27,000
Three G. Rlty. Cp.	25x94	5	1766	49	13,500	27,000
1770 1st Ave. Cp.	219.1x50.8 lr.	2	1768	47	95,000	115,000
S.E.C.						
91st St., North Side, 1st to York Ave.						
409 E. 91st St. Cp.	75x100.8½	1	403	3	$33,000	$90,000
Lunl Rlty. Cp.	100x100.8½	5	407	8	43,500	160,000
415-417 E. 91st St. Cp.	50x100 8½	2	415-17	12	22,000	60,000
Related Realties	25x100.8½	5	419	14	10,000	21,000
477 Realty Corp.	100x100.8½	2	421	16	43,500	130,000
Baker Brands, Inc.	75x100.8½	2	429-33	19	33,000	48,000
York Ave., West Side, 91st to 92d St.						
N.W.C.						
Chadin Realty Corp.	50 8½x94	1	1749	23	$42,000	$75,000
C. J. Bensley	150.8x94	1	1753	24	110,000	135,000
S.W.C.						
92d St., South Side, York to 1st Ave.						
L. Spafford	100x100.8½	2	436	30	$33,500	$115,000
E. W. Service Corp.	25x100.8½	2	434	34	9,000	14,000
Dico Realty Corp.	75x100.8½	..	432	35	30,000	65,000
Quality Auto Works Co.	75x100.8½	3	426-422	33	30,000	55,000
C. Walter	25x100.8½	3	420	41	9,000	12,000
Section 5, Volume 15, Block 1572—1st Ave., East Side, 92d to 93d St.						
N.E.C.						
1570 Rlty. Cp.	22 8½x94	5	1780	1	$19,500	$31,000
1570 Rlty. Cp.	26x94	5	1782	2	14,000	23,000
1570 Rlty. Cp.	26x94	5	1784	3	14,000	23,000
1570 Rlty. Cp.	26x94	5	1786	4	14,000	23,000
1788 1st Ave. Corp.	25x94	2	1788	50	13,600	18,000
I. Soloman	25x94	5	1790	49	13,500	45,000
Myrle Realty Corp.	25x94	5	1792	48	13,500	23,000
Onslow Rlty. Corp.	25 8½x94	5	1794	47	20,500	42,000
S.E.C.						
92d St., North Side, 1st Ave. to East River Drive						
Moritz Eckstein	40x100.8½	5	403	5	$14,500	$48,000
W. 11th St. Props., Inc.	45x100.8½	6	405	7	16,000	45,000
F. W. G. D. Hooper	40x100.8½	6	409	9	14,500	50,000
Schnurmacher Bros.	50x201.5	..	..	10	20,000	55,000
Dexter Motors, Inc.	125x201.5	1	425	12	108,000	190,000
L. F. Gieberick	100x201.8	2	435	17	86,500	270,000
East River Drive, West Side, 92d to 93d St.						
N.W.C.						
A. S. P. C. A.	161.10½x119 lr.	4	1765	23	Exempt	Exempt
S.W.C.						
93d St., South Side, Franklin D. Roosevelt Dr. to 1st Ave.						
Rubel Cp.	50x100.8½	1	..	40	$20,000	$32,000
410 E. 93d St. Cp.	125x100.8	4	412-410	42	49,500	140,000
Section 5, Volume 15, Block 1573—1st Ave., East Side, 93d to 94th St.						
N.&S.E.C.						
Dexter Motors Inc.	201.5x225 lr.	2	1810	1	$207,000	$235,000
93d St., North Side, 1st Ave. to Franklin D. Roosevelt Dr. and East River.						
93d St. Live Pltry. Co.	44x100 8½	2	413	10	$16,000	$125,000
Herman P. Ruf	50x100.8½	6	417-419	12	20,000	100,000
G. Arditi	100x100.8½	2	421	14	39,500	100,000
City of New York	193 4½x163.0½ lr.	..	..	18	Exempt	Exempt
N.W.C.						
Franklin D. Roosevelt Dr., 93d to 94th St.						
National Trans. Co., Inc.	229.5½x100.8½	..	..	46	$160,000	$160,000
City of New York	337.9½	..	..	52	Exempt	Exempt
Section 5, Volume 15, Block 1574—1st Ave., East Side, 94th to 95th St.						
N.E.C.						
Wildean Corp.	100.8½x81.4	1	1812	1	$55,000	$96,000
L. Wilson	100 8½x103	2	1928	9	30,000	160,000
S.E.C.						
94th St., North Side, 1st Ave. to East River and Franklin D. Roosevelt Dr.						
Hispana Hldg. Corp.	120.8x100.8½	1	411	5	$47,500	$80,000
Carey Transport.	68.x150.8	1	..	108	36,000	60,000
95th St., North Side, 1st Ave. to Franklin D. Roosevelt Dr.						
L. B. Wilson	99x77.10	1	414	12	$37,000	$60,000
City of New York	302.8x lr. BH		..	23	Exempt	Exempt
Section 5, Volume 15, Block 1575—1st Ave., East Side, 94th to 95th St.						
N.&S.E.C.						
City of New York	201.6x155.5	..	..	1	Exempt	Exempt
95th St., North Side, 1st Ave. to Franklin D. Roosevelt Dr.						
The City of N. Y.	377.5½x lr. BH			23	Exempt	Exempt
Section 5, Volume 15, Block 1576—York Ave., East Side, 79th to 80th St.						
N.E.C.						
501 E. 79th St. Cp.	157x98	19	1498	1	$190,000	$190,000
Leedorf Rlty. Cp.	45.8x98	8	1510	49	69,000	P150,000
S.E.C.						
79th St., North Side, York to East End Ave.						
Seven-Nine Op. Cp.	41.8x102.2	6	505	5	$55,000	$75,000
Seven-Nine Op. Cp.	41.8x102.2	6	507	7	55,000	100,000
Seven-Nine Op. Cp.	41.8x102.2	6	509	9	55,000	100,000
Seven-Nine Op. Cp.	90x102.2	5	511	10	118,000	165,000
S. S. Glauber	185x102.2	2	515	14	186,000	230,000
S. S. Glauber, Inc.	60x102.2	1	533-531	19	66,000	69,000
East End Ave., West Side, 79th to 80th St.						
N.W.C.						
Elec. Testing Lab.	102 2x148	5		28	$270,000	$740,000
S. Klausner et al.	102.2x198	20	1016	27	315,000	3,100,000
S.W.C.						
80th St., South Side, East End to York Ave.						
Mary Kaplin	50x102.2	1	526	35	$39,500	$42,000
Ronce Dupont, Inc.	100x102.2	2	522	37	79,000	125,000
M. Pasztor	37.6x102.2	8	518	41	27,000	65,000
109 St. Marks Pl., Inc.	37.6x102.2	6	512	42	27,000	55,000
Peter F. Kane	125x102.2	1	502	44	99,000	115,000
Section 5, Volume 15, Block 1577—York Ave., East Side, 80th to 81st St.						
N.E.C.						
Romarco Rlty. Cp.	25.8x73	6	1514	1	$26,500	$57,000
E. A. Krause	25.6x73	5	1516	2	17,500	35,000
1518 Conair. Cp.	25 6x93	5	1518	3	21,000	23,000
137 Rlty. Corp.	25.6x98	5	1520	4	21,000	23,000
S. Levy	51x98	1	1524-28	52	46,000	60,000
H. & S. Landes	26.2x73	4	1528	50	17,500	21,000
E. P. Werner	25x73	4	1530	49	26,000	36,000
S.E.C.						
80th St., North Side, York to East End Ave.						
S. Abrahams	25x51.2	6	501	104	$12,000	$19,000
Nicola Billera	25x102.2	8	503	5	18,000	20,000
Bernard Freid	25x102.2	5	505	6	18,000	42,000
Wallace Furniture Corp.	25x102.2	5	507	7	18,000	17,000
River East Ent.	25x102.2	1	509	8	18,000	24,000
C. & P. Chelnik	75x102.2	2	511	9	59,500	110,000
517 E. 80th St. Cp.	75x102.2	2	517	12	59,500	110,000
J. J. & S., Inc.	75x102.2	1	527	15	59,500	55,000
5 Boro Garage, Inc.	75x102.2	5	529	18	59,500	110,000
East End Ave., West Side, 80th to 81st St.						
N.W.C.						
City of New York	102.7x148	5		29	Exempt	Exempt
90 East End, Inc.	102.2x223	V	23-24	27	$280,000	$1,050,000
S.W.C.						
81st St., South Side, East End to York Ave.						
F. Kallsch	60x102.2	6	526	36	$37,500	$75,000
F. Kallsch	60x102.2	5	522	38	37,500	65,000
F. Kallsch	25x102.2	5	520	40	17,000	40,000
H. E. Van Rossen.	25x102.2	5	518	41	17,000	37,000
A. & J. Spacek	25x102.2	5	516	42	17,000	37,000
Wellengood Hldg. Corp.	25x100.2	5	514	43	17,000	33,000
H. N. Jr. & E. L. Van Rossem	25x100.2	5	512	44	17,000	33,000
510 E. 81st St. Cp.	25x102.2	5	510	45	17,000	33,000
510 E. 81st St. Cp.	25x102.2	5	508	46	17,000	33,000
510 E. 81st St. Cp.	25x102.2	5	506	47	17,000	33,000
Dora Commercial	25x102.2	5	502	48	17,000	33,000
H. J. S. Landes	25x51.2	5	502	149	11,500	18,000
Section 5, Volume 15, Block 1578—York Ave., East Side, 81st to 82d St.						
N.E.C.						
City N. Y., P. S.	204.4x123 lr.	4	..	3	$275,000	$400,000

See last page for footnotes.

Owner or Occupant	Size of Lot	Stories High	St. No.	Lot No.	Value of Real Estate Unimproved	Value of Real Estate with Improvements Thereon
81st St., North Side, York to East End Ave. S.E.C.						
Emilie Plate & ano.	25x102.2	5	607	6	$17,000	$29,000
Emilie Plate & ano.	25x102.2	5	609	7	17,000	30,000
611 E. 81st St. R. E. Corp.	25x102.2	5	611	8	17,000	30,000
M. Janacek	25x102.2	5	613	9	17,000	34,000
Est. L. B. Mayer	25x102.2	5	615	10	17,000	50,000
Maxfred Rlts., Inc.	25x102.2	5	617	11	17,000	18,000
T. J. Donners	25x102.2	5	619	12	17,000	25,000
T. J. Donners	25x102.2	5	621	13	17,000	25,000
Drew Pal Rlty. Cp.	75x102.2	5	623	14	56,000	270,000
J. Daniel et al.	25x102.2	5	629	17	17,000	40,000
J. Daniel et al.	25x102.2	5	631	18	17,000	40,000
J. Daniel et al.	25x102.2	5	633	19	17,000	30,000
J. Daniel et al.	25x102.2	5	635	20	17,000	40,000
J. Daniel et al.	25x102.2	5	637	21	17,000	40,000
East End Ave., West Side, 81st to 82d St. N.W.C.						
Rosenzweig Lunch Co.	51.2x123 lr.	6	40	23	$109,000	$170,000
East End Jr. Cp.	51x98	5	44	25	77,000	215,000
Dotro Rlty. Cp.	51x98 lr.	5	48	27	73,000	205,000
B. Clitan et al.	51.2x88	4	54	30	92,000	185,000
S.W.C.						
82d St., South Side, East End to York Ave.						
E. B. Neuman	25x102.2 lr.	5	654	31	$16,500	$35,000
Invictus Rlty. Corp.	40x102.2 lr.	6	650	32	27,500	56,000
B. Freedman	40x102.2 lr.	6	646	33	27,500	51,000
Frahen Rlty. Corp.	40x102.2	6	638	35	27,500	54,000
Wenerda Rlty. Cp.	33.1x102.2	6	631	36	23,000	48,000
Weneeda Rlty. Cp.	33.4x102.2	6	628	38	23,900	45,000
E. Friedman	18.9x102.2	4	624	39	12,500	11,000
Chas. Ginzberg	18.9x102.2	1	622	40	12,500	14,000
Jacob Emmle	18.9x102.2	4	620	140	12,500	14,000
618 E. 82d St. Cp.	18.9x102.2	4	618	41	12,500	25,000
Alpam Rlty. Cp.	25x102.2	6	616	42	17,000	*26,000
Alpam Rlty. Cp.	25x102.2	6	614	43	17,000	*26,000
J. Perh	25x102.2	6	612	44	17,000	*26,000
Lena Flung	25x102.2	6	610	45	17,000	27,000
A. W. G. L. Surrey	37.6x102.2	6	606	46	26,000	52,000
Section 5, Volume 15, Block 1579—York Ave., East Side, 82d to 83d St. N.E.C.						
D. Gem Cp.	21.5x78	4	1554	1	$22,000	$50,000
Fraydun Const. Cp.	20x78	6	1556	2	13,000	*37,000
Fraydun Const. Cp.	20x78	4	1558	102	13,000	*39,000
Fraydun Const. Cp.	20x78	4	1560	3	13,000	*36,000
Meridian Hold. Cp.	20.1x82	5	1562	4	14,500	23,000
Meridian Hold. Cp.	25x82	5	1564	52	17,000	25,000
Meridian Hold. Cp.	25x82	5	1566	51	17,000	25,000
Meridian Hold. Cp.	25x82	5	1568	50	17,000	37,500
1570 York Cp.	27x82	6	1570	49	23,500	57,000
S.E.C.						
82d St., North Side, York to East End Ave.						
York East Corp.	99.4x102.2 lr.	6	603	5	$75,000	$430,000
511 E. 82d St. Rlty. Cp.	298x102.2	4	611	8	20,000	10,000
Macklein Rlty. Cp.	298x102.2	4	613	9	20,000	12,000
Dasoco Assoc.	29x102.2 lr.	5	615	11	19,500	100,000
Geo. Dietz	26.8x102.2 lr.	5	617	12	18,000	25,000
Geo. Dietz	26.8x102.2 lr.	5	619	13	18,000	26,000
Patanjo Rlty. Co.	29x102.2 lr.	5	621	14	19,500	85,000
E. 55th St. Assoc.	27.4x102.2 lr.	5	623	15	18,500	21,000
E. 55th St. Assoc.	27.4x102.2 lr.	5	625	16	18,500	33,000
E. 55th St. Assoc.	27.4x102.2 lr.	5	627	17	18,500	33,000
E. 55th St. Assoc.	27.1x102.2 lr.	5	629	18	18,500	33,000
604 Rlty. Cp.	27.4x102.2 lr.	5	631	19	15,500	24,000
Robrill Rlty.	36x102.2	6	633	21	24,500	45,000
Robrill Rlty.	27.4x102.2 lr.	6	635	22	18,500	31,000
East End Ave., West Side, 82d to 83d St. N.W.C.						
Robrill Rlty.	25.11x98	5	60	23	$53,000	$57,000
Robrill Rlty.	25.6x98	5	62	24	35,000	38,000
Robrill Rlty.	25.4x98	5	64	25	35,000	38,000
Robrill Rlty.	25.3½x98	5	66	26	35,000	42,000
68-74 East End Ave. Co.	25.8x98	5	68	27	35,000	17,000
68-74 East End Ave. Co.	25.6x98	5	70	28	35,000	44,000
68-74 East End Ave. Co.	25.2x98	5	72	29	35,000	44,000
68-74 East End Ave. Co.	26x98	5	74	30	53,000	60,000
S.W.C.						
83d St., South Side, East End Ave. to York Ave.						
Elsa B. Newman	25x102.2	5	638	31	$17,000	$31,000
J. H. Nuschaefer	25x102.2	5	636	32	17,000	28,000
B. Silber	25x102.2	5	632	33	17,000	28,000
Central Sav. Bank	25x102.2	5	634	34	17,000	39,000
Maxfred Rltys., Inc.	25x102.2	6	630	35	17,000	28,000
M. Crammer	25x102.2	5	628	36	17,000	24,500
622 Rlty. Cp.	25x102.2	5	626	37	17,000	*25,000
622 Rlty. Cp.	25x102.2	5	624	38	17,000	19,500
622 Rlty. Cp.	25x102.2	5	622	39	17,000	19,500
I. Cumsky	25x102.2	5	620	40	17,000	32,000
J. & A. Deney	25x102.2	5	618	41	17,000	50,000
A. Morasck	25x102.2	5	616	42	17,000	21,500
E. A. Jelenick	25x102.2	5	614	43	17,000	23,000
512 Rlty. Cp.	25x102.2	6	612	44	17,000	90,000
Robt. Arata	25x102.2	5	610	45	17,000	32,000
Joan D. Miller	25x102.2	5	608	46	17,000	25,000
P. J. Firman	25x102.2	5	606	47	17,000	21,000
P. J. Firman	16x102.2 lr.	3	604	48	11,000	12,000
P. J. Firman	25x102.2 lr.	4	602	148	17,000	20,000
Section 5, Volume 15, Block 1580—York Ave., East Side, 83d to 84th St. N.E.C.						
Emma Gross	26x74	5	1578	1	$25,000	$55,000
Emma Gross	25.8x74	5	1580	2	16,500	28,000
M. Katz	25.3x71	5	1582	3	16,500	23,000
A. E. Muller	25x98	5	1584	4	20,500	31,000
A. E. Muller	25.3x73	5	1586	53	16,500	32,000
V. Scheser	25.3x73	5	1588	51	16,500	32,000
E. & E. Schaffner	25.1x75	5	1590	50	16,500	38,000
L. Kanser	26x75	5	1592	49	25,000	42,000
S.E.C.						
83d St., North Side, York to East End Ave.						
Z. & M. Esch	24x76.6	6	501½	104	$14,500	$22,000
H. A. Lutch	25x102.2	5	503	5	17,000	31,000
Awalgray Corp.	25x102.2	6	505	6	17,000	34,000
Edward Frank	25x102.2	5	507	7	17,000	31,000
Awalgray Corp.	25x102.2	5	509	8	17,000	17,000
Lila Rlty. Corp.	25x102.2	6	511	9	17,000	34,000
John Muller	25x102.2	5	513	10	17,000	37,000
515 Rlty. Cp.	25x102.2	5	515	11	17,000	32,000
B. Silber	25x102.2	5	517	12	17,000	37,000
P. & I. Kurnlezky	25x102.2	5	519	13	17,000	37,000
L. Paarmann	25x102.2	5	521	14	17,000	37,000
J. N. K. Woloszczezek	25x102.2	5	523	15	17,000	35,000
J. N. K. Woloszczezek	25x102.2	6	525	16	17,000	35,000
E. Ambruster	25x102.2	5	527	17	17,000	37,000
Frances M. Bauer	25x102.2	6	529	18	17,000	40,000
Edward Frank	25x102.2	5	531	19	17,000	37,000
Bojolo Rlty.	25x102.2	6	533	20	17,000	35,000

See last page for footnotes.

Owner or Occupant	Size of Lot	Stories High	St. No.	Lot No.	Value of Real Estate Unimproved	Value of Real Estate with Improvements Thereon
East End Ave., West Side, 83d to 84th St. N.W.C.						
80 East End Cp.	145x102.2	5	80	23	$240,000	$1,240,000
G. Hirschberg	25.6x80	5	88	27	31,500	35,000
Sisterd Rlty. Cp.	25.4x80	6	90	28	31,500	105,000
S. H. Bonjuklian	25.4x80	6	92	29	31,500	42,000
94 East End Avenue Corp.	26x80	3	94	30	42,000	65,000
S.W.C.						
84th St., South Side, East End to York Ave.						
Gracie Sq. Jr. Cp.	43x102.2	6	636	31	113,000	*$127,000
Gracie Sq. Jr. Cp.	25x102.2	6	634	32	17,000	85,000
Chapin Jr. Cp.	100x102.2	5	632	33	70,000	110,000
J. & A. Denruy	25x102.2	5	624	37	18,000	30,000
M. Rogos et al.	75x102.2	5	622	38	59,500	240,000
J. Muller, et al.	25x102.2	6	614	41	18,000	30,000
L. Lindelrand	25x102.2	5	611	42	18,000	32,000
510 Corporation	75x102.2	5	613	43	63,000	170,000
John Bodnar	25x102.2	5	606	46	18,000	31,000
M. Anslander	25x102.2	5	604	47	18,000	32,000
R. Belkin	25x102.2	4	504	48	18,000	30,000
York 84th St. Cp.	25x101.10	6	600	148	18,000	95,000
Section 5, Volume 15, Block 1581—York Ave., East Side, 84th to 85th St. N.E.C.						
A. Meinikoff	25x98	6	1594	1	$[illegible]	$50,000
S. J. Dorman et al.	25x98	5	1596	2	20,000	[illegible]
L. H. Kroehle	25x98	6	1598	3	20,000	38,000
F. & M. Gladstone	26.2x98	5	1600	4	21,000	28,000
F. & M. Gladstone	25x98	5	1602	52	21,000	28,000
F. & M. Gladstone	25.6x78	5	1604	51	17,000	25,000
H. H. Jackson Jr. et al.	25.6x78	6	1606	50	18,000	60,000
York 85th St. Corp.	25.7x78	5	1608	49	26,000	35,000
S.E.C.						
84th St., North Side, York to East End Ave.						
G. Schwechzimer & ano.	19.6x102.2	3	605	5	$11,000	$18,000
M. Blush et al.	19.6x102.2	3	607	6	14,000	25,000
M. Elton	19.6x102.2	3	609	104	14,000	45,000
O. J. Pregonzer & Andner	19.6x102.2	3	611	7	14,000	20,000
Minnie Berger	19.6x102.2	3	613	8	14,000	21,000
E. Wilhelmser	19.6x102.2	3	615	9	11,000	20,000
John Pruha	19.6x102.2	3	617	109	11,000	25,000
W. & M. Cronklite	19.6x102.2	3	619	10	14,000	15,000
Henry Welch	19.6x102.2	3	621	11	14,000	15,000
Five Hundred Ten Cp.	25x102.2	4	623	12	19,000	55,000
Five Hundred Ten Cp.	25x102.2	1	625	13	18,000	55,000
Five Hundred Ten Cp.	25x102.2	4	627	14	18,000	55,000
Five Hundred Ten Cp.	25x102.2	1	629	15	18,000	55,000
Wm. K. Hope	25x102.2	5	631	16	18,000	47,000
Wm. K. Hope	25x102.2	5	633	17	18,000	60,000
Dom. Sis. of Poor	75x102.2	5	635	18	Exempt	Exempt
East End Ave., West Side, 84th to 85th St. N.W.C.						
Miss Chapin Sch. Co.	102.2x118	5	100	23	Exempt	Exempt
110 East End Co.	102.2x193	11	105-18	30	$305,000	$2,300,000
S.W.C.						
85th St., South Side, East End to York Ave.						
K. Itumi	25x102.2	6	538	85	$18,000	$80,000
I. B. Contner	25x102.2	6	536	86	18,000	52,000
Gym Realty Corp.	25x102.2	6	534	87	18,000	22,000
Trenaz Rlty. Cp.	25x102.2	5	532	88	18,000	32,000
P. M. Rodenbach	25x102.2	6	530	89	18,000	37,000
Martex Rlty.	25x102.2	5	528	40	18,000	22,000
526 E. 85th St. Corp.	25x102.2	5	526	41	18,000	30,000
D. Dapport	25x102.2	5	524	42	18,000	30,000
Edw. Downey	25x102.2	5	522	43	18,000	37,000
O. McNally	25x102.2	6	520	44	18,000	29,000
Zelda Rlty. Cp.	100x102.2	12	518	45	79,000	1,025,000
M. & A. Gladstone	20x76.2	5	508	118	13,000	20,000
Section 5, Volume 15, Block 1582—York Ave., East Side, 85th to 86th St. N.E.C.						
Herbalin Corp.	26.5x72	5	1610	1	$28,000	$45,000
Dorian Manag. Cp.	25.7x72	5	1612	2	19,000	10,000
Dorian Manag. Cp.	25.1x72	5	1614	3	19,000	40,000
H. O. Rlty. Cp.	25.4x72	5	1616	4	19,500	25,000
H. Renner	17x78.6	5	1622	62	13,000	25,000
P. T. Strasser	17x73.6	3	1624	1?4	9,600	27,000
S. Kallach	17x76.6	3	1626	61	13,000	40,000
S. Kallach	17x73.6	1	1628	150	13,000	32,000
Martin Lehner	17x73.6	4	1630	148	13,000	30,000
Simon Menke	17.2x73.6	4	1632	60	22,000	38,000
S.E.C.						
85th St., North Side, York Ave. to East End Ave.						
Valney Rlty. Cp.	25x102.2 lr.	5	509	104	$18,000	$32,000
611-513 E. 85th St. Cp.	25x102.2	5	511	5	18,500	26,000
611-513 E. 85th St. Cp.	25x102.2	5	513	6	18,000	21,000
611-513 E. 85th St. Cp.	25x102.2	5	515	7	18,000	31,000
611-513 E. 85th St. Cp.	25x102.2	6	517	8	18,000	22,000
L. M. Boehringer & ano.	25x102.2	5	519	9	18,000	29,000
A. C. Snow	25x101.2	5	521	10	18,000	32,000
K. Downey & ano.	25x102.2	6	523	11	18,000	29,000
K. Hallman	25x102.2	5	531	12	18,000	29,000
Marcarp Realty Cp.	25x102.2	5	533	13	16,000	88,000
P. M. Ekstrom	25x102.2			14	18,000	80,000
Meadway Ests., Inc.	75x102.2	6	537	15	69,500	200,000
East End Ave., West Side, 85th to 86th St. N.W.C.						
Vincent Astor	114.11x72½ lr.	16	120	23	$385,000	$1,850,000
110 Cp.	89.6x99	15	130	30	182,000	815,000
S.W.C.						
86th St., South Side, East End to York Ave.						
Graceson Est. Inc.	75x102.2	14	543	81	$120,000	$375,000
530 E. 86th St. Inc.	141.6x102.2	16	533	34	240,000	735,000
530 E. 86th St. Inc.	133.6x102.2	16	526	40	200,000	765,000
Goldstade Bros., Inc.	25x102.2	5	516	45	37,500	60,000
East 86th St. Apts.	92.6x102.2 lr.	5	510	46	163,600	1,525,000
Section 5, Volume 15, Block 1583—York Ave., East Side, 86th to 87th St. N.E.C.						
W. & D. Daniel	20x75	4	1634	1	$18,000	$[illegible]
W. & D. Daniel	20x75	4	1636	101	16,000	18,500
H. Norman	20x75	4	1638	1	15,000	17,500
Fitnoy Rlty. Cp.	20x75	4	1640	104	15,000	18,000
D. Lang	20x75	4	1642	6	15,000	19,000
City of New York	63.8x100	6	1644	3	72,500	160,000
Jewish Child Care Assoc.	16.1x81	3	1652	151	12,000	19,000
Jewish Child Care Assoc.	16.8x81	4	1654	50	18,000	25,000
S.E.C.						
86th St., North Side, York to East End Ave.						
C. Monck	25x100	4	511	8	$37,000	$40,000
John Christopher	25x100.8½	4	513	7	12,000	50,000
David Gluot	27x100.8	4	515	6	23,000	35,000
M. S. Wertach	76x128.11 lr.	6	517-19	9	126,500	255,000
Henderson House	[illegible]x201.6 lr.			12	600,000	800,000
Henderson Place East. N.E.C.						
B. M. Lane	14x40.1	3	8	25	$10,500	$24,000
Unknown	10x54	V	..	114	1,200	1,200

Owner or Occupant	Size of Lot	Stories High	St. No.	Lot No.	Value of Real Estate Unimproved	Value of Real Estate with Improvements Thereon
F. N. G. Dalexito	20.6x48	3	8	116	13,500	34,000
M. Delhler	17.10x46	3	10	106	[illegible]	26,000
Andre Tolstol	17.6x46	3	12	117	[illegible]	22,000
K. C. Fitts	17.6x46	3	12	118	10,000	22,000
J. D. Depew	18x48	3	18	119	10,000	22,000
86th St., North Side, York to East End Ave.						
V. Wolfson	12x40.1 lr.	3	549	26	$11,000	$23,000
W. H. Dannel Pell	16x54.2 lr.	3	551	27	12,000	23,000
Helen H. Nunn	16x54.2 lr.	3	553	28	12,000	21,000
D. W. De Richelieu	27x51.1 lr.	4	110	30	15,000	74,000
N.W.C.						
East End Ave., West Side, 86th to 87th St.						
H. C. Payne	31x16	4		121	$18,000	$55,000
G. Dows	18x46	3	144	122	16,000	40,000
W. & F. Dead	18x46	3	146	123	16,000	40,000
Cox H. F.	19x46	3	148	124	13,500	*35,000
A. L. & F. Lunt	18x46	3	150	126	16,000	40,000
M. E. W. Clews	19.2x46 lr.	3	152	21	16,000	40,000
A. O. Choate, Jr.	19.2x46 lr.	3	161	126	16,000	15,000
D. M. Darneld	20x31.1 lr.	3	156	127	12,000	15,000
S.W.C.						
87th St., South Side, East End to York Ave.						
A. Woodruff	25.1x61.4 lr.	3	5?6	125	$11,000	$26,000
J. Smith	17.2x61.1 lr.	3	564	12?	8,500	22,000
W. F. Thielens, Jr.	17.2x60 lr.	3	552	130	8,500	22,000
M. H. Dalleli	18x60 lr.	3	550	131	9,000	11,000
L. A. H. Gifford	18x60 lr.	3	548	23	9,000	11,000
M. C. Hullwig	18x60 lr.	3	506	3?	9,000	27,000
Louis Klein	16x60 lr.	3	544	133	9,000	27,000
K. Steugel	18.3x62.7 lr.	3	5?4	37	9,000	27,000
R. C. Grief	18.3x62.31 lr.	1	534	35	9,000	13,000
Jno. E. Sutton	18.3x62.31 lr.	1	533	111	9,000	35,000
Will F. Jackson	18.3x62.91 lr.	4	530	37	9,000	38,000
R. L. Simmons	18.3x62.7½	4	528	40	9,000	[illegible]
C. & A. Citron	18.3x62.91 lr.	4	526	140	9,000	30,000
June W. Lazin	18.3x62.10½ lr.	4	524	41	9,000	25,000
Ronmat Rlty., Inc.	16.8x63 lr.	4	522	42	9,000	27,000
Orville D. Schell Jr.	16.8x62.2 lr.	3	520	43	10,000	20,000
H. M. B. C. Selby	16.8x83.3	3	518	143	10,000	20,000
Marjorie Arch	16.8x83.2	1	516	41	10,000	31,000
Millicent C. McIntosh	18x63.3½ lr.	5	514	45	9,000	34,000
H. & H. A. Prashker	18x63.6½ lr.	3	512	145	9,000	31,000
L. A. T. Hanemian	18x63.6½ lr.	3	510	46	9,000	29,000
S. & E. Nesbitt	18x63.6½ lr.	3	508	47	7,850	33,000
L. F. Clwes	18x100.8½ lr.	3	606	18	11,500	40,000
J. A. Moore	18x100.8½ lr.	1	604	144	12,000	37,000
Louise B. Austin	18x100.8½ lr.	4	602	49	12,000	37,000
E. Slech	18x60.8 lr.	4	600	160	9,000	30,000
Section 5, Volume 15, Block 1584—York Ave., East Side, 87th to 88th St. N.E.C.						
F. Gladstone	25.8½x100	5	1658	1	$31,500	$[illegible]
F. Gladstone	25x100	5	1660	2	23,000	33,000
F. Gladstone	25x100	5	1662	3	21,000	33,000
F. Gladstone	25x100	6	1664	4	21,000	21,000
F. Gladstone	25.2x75	6	1666	52	17,500	28,000
F. Gladstone	25.2x75	6	1668	51	17,500	28,000
Wm. Roache	25.2½x75	5	1672	50	19,000	37,000
1672 York Ave. Rlty. Corp.	25.2x75	5	1670	49	27,000	60,000
S.E.C.						
87th St., North Side, York to East End Ave.						
Fred'k B. Curtis	25x100.11	5	503	5	$17,000	$33,000
Reband Rlty. Corp.	25x100.8½	5	505	6	17,000	33,000
Dm. P. Diesterlich	25x100.8½	6	507	7	17,000	31,000
G. A. M. M. Lendner et al.	25x100.8½	6	509	8	17,000	33,000
M. Abelson	25x100.8½	6	511	9	17,000	33,000
H. M. Meyer	25x100.8½	6	513	10	17,000	30,000
A. Tedesco	25x100.8½	5	515	11	17,000	30,000
Easton Main & Repair Co.	20.9½x100.8½	5	517	12	17,000	30,000
A. Oppenheim	24.11½x100.8½	6	519	13	17,000	30,000
D. W. Smart	25.2½x100.8½	6	521	14	17,000	30,000
A. P. & D. E. Costle	25x100.8½	5	529	15	17,000	30,000
E. Fuchs, ano.	25x100.8½	5	531	16	17,000	21,000
A. S. Hutton	25x100.8½	6	533	17	17,000	30,000
V. Bieslin	25x100.8½	6	535	18	17,000	30,000
D. A. Berger	25x100.8½	6	537	19	17,000	30,000
C. V. C. Rlty. Corp.	25x100.8½	6	539	20	17,000	30,000
J. Rotenstock	25x100.8½	5	541	21	17,000	30,000
F. Gielmo	25x100.8½	5	543	22	17,000	30,000
East End Ave., West Side, 87th to 88th St. N.W. & S.W.C.						
Doctor's Hosp., Inc.	201.5x121	13	170	23	Exempt	Exempt
88th St., South Side, East End to York Ave.						
Doctor's Hosp., Inc.	25x100.8½	5	536	32	$18,000	$21,000
534 E. 88th St. Cp.	50x100	5	534	33	39,500	215,000
Riverdoe Corp.	100x100.8½	5	530	35	79,000	250,000
H. Sharun	25x100.8½	5	522	39	18,000	41,000
Krings Rlty. Co.	25x100.8½	5	520	40	18,000	37,000
Fred Ellwanger	25x100.8½	6	518	41	18,000	25,000
A. V. & M. McAuliffe	25x100.8½	5	516	42	18,000	30,000
F. Davidson	25x100.8½	5	514	43	18,000	30,000
Big Three Const. Cp.	25x100.8½	6	512	44	18,000	65,000
Julius Neubauer	25x100.8½	5	510	45	18,000	41,000
John Nick & ano.	25x100.8½		508	11	39,500	215,000
Benapp Rlty. Corp.	25x100.8½	6	504	46	18,000	52,000
Hamon Rlty. Cp.	25x100.8½	5	502	148	18,000	50,000
Section 5, Volume 15, Block 1585—York Ave., East Side, 88th to 89th St. N.E.C.						
Oshiver Constr.	141.5x100	6	1680	1	$127,500	$645,000
O. Langrodi	40x80	4	1688	51	23,500	43,000
1692 York Ave. Rlty.	20x80	4	1692	49	17,500	20,000
S.E.C.						
88th St., North Side, York to East End Ave.						
Amal. Rlty. Cp.	50x100.8	6	505	6	[illegible]	[illegible]
509 E. 88th St.	25x100.8½	5	509	7	18,000	25,000
H. H. Burrych	25x100.8½	6	511	8	79,500	410,000
I. Pelsting, ano.	25x100.8½	6	519	13	18,000	42,000
John Oswald	24.11½x100.8½	1	521	18	18,000	12,000
Leuminor Rlty. Cp.	21.11½x100.8½	6	523	14	39,500	205,000
Jacob Green	24.11½x100.8½	5	527	16	18,000	50,000
F. A. Butler	24.11½x100.8½	2	539	17	18,000	26,000
Wilwin Rlty. Corp.	24.11½x100.8½	5	641	15	18,000	28,000
Wilwin Rlty. Corp.	24.11½x100.8½	5	643	19	18,000	23,000
East End Ave., West Side, 88th to 89th St. N.W.C.						
180 Tenacle Cp.	201.1x171	20	180	23	$550,000	$1,522,000

Owner or Occupant	Size of Lot	Stories High	St. No.	Lot No.	Value of Real Estate Unimproved	Value of Real Estate with Improvements Thereon
89th St., South Side, East End to York Ave.						
E. Erlandson & ano.	25x100 8½	5	538	34	16,000	32,000
E. De Nardo	25x100 8½	5	536	35	16,000	32,000
Geo. Pick	25x100 8½	5	534	36	16,000	32,000
597 Rlty. Cp.	25x100.8½	5	532	37	16,000	32,000
597 Rlty. Cp	25x100 8½	5	530	38	16,000	32,000
597 Rlty. Cp	25x100 8½	6	528	39	16,000	32,000
Geraldine Norner	18.9x 76.4½ lr.	3	526	40	9,100	20,000
City of New York	25x 20 2½ lr.	Rear lot		139	1,500	1,500
J. W. J. P. Little	18.8x 83 9 lr.	3	524	140	11,000	28,000
O. W. Wattles	18 9x 100 8½ lr.	3	522	41	10,500	28,000
J. W. J. P. Little	81.8x 20 2½ lr.	Rear lot		141	1,000	1,000
E. M. Schappert	18 9x 100 8½	3	520	42	12,000	18,500
Gerald E. Kelly et al.	18.9x 100.8½	3	518	43	12,000	24,000
N. Loring Bowen, ano.	18 9x 100 8½	3	516	143	12,000	23,000
T. Eusloff	18 9x 100 8½	3	514	44	12,000	23,000
E. Kelly	18.9x 100.8½	2	512	45	12,000	23,000
Kahn Dunn, Jr.	18.9x 100 8½	3	510	46	12,000	19,000
Frieda Silberschlitz	18.9x100 8½	3	508	146	12,000	19,000
Robert Adams	18.7½x 100 8½	2	506	47	12,000	19,000
Siro Plan	18 10½x 100.8½	2	504	48	12,000	45,000
— Rosalchinitz	10x60	5	502	147	21,000	95,000
Section 5, Volume 15, Block 1586—York Ave., East Side, 89th to 90th St. N.&E.C.						
J. C. Kansas City Pool, Inc.	201 5x 99 9½	1	..	1	$126,000	$1,600,000
90th St., North Side, York Ave. to Avenue B.						
Fisher & Reiss Inc.	198 2½x 100.8½	6	506	5	$140,000	$462,500
Fisher & Reiss Inc.	198 7½x 100 8½	6	521	11	140,000	162,500
200 East End Ave. Corp.	149 9½x 201 5 lr.	16	200	21	490,000	3,700,000
N.W.C.						
90th St., South Side, Avenue B to York Ave. S.W.C.						
Fisher & Reiss Inc.	198 2½x 100 8½	6	526-40	35	$140,000	$462,500
Fisher & Reiss Inc.	198 2½x 100.8½	6	502-24	43	110,000	462,500
Section 5, Volume 15, Block 1587—York Ave., East Side, 90th to 91st St. N.&E.C.						
City of New York	150.8+x 834 6+	1	1638	1	Exempt	Exempt
East River, 90th to 91st St.						
City of New York	815.7½x lr.	..		27	Exempt	Exempt
Section 5, Volume 15, Block 1589—East End Ave., East Side, 79th to 80th St. N.E.C.						
1 E. End Ave. Corp.	204 4x 81.2½ lr.	14	1	1	$225,000	$800,000
S.E.C.						
East River, 79th to 81st St.						
City of New York	822.5 BH	..		1	Exempt	Exempt
East End Ave., East Side, 80th to 81st St. N.E.C.						
25 E. End Ave. Cp.	102 2x 68.8½	16	21	19	$145,000	$610,000
River View House, Inc.	102 2x 79.0½ lr.	12	29-35	23	165,000	750,000
S.E.C.						
East End Ave., East Side, 81st to 82d St. N.E.C.						
C. L. Martel, Inc.	102 2x 121 7½ lr.	1	39-49	34	$360,000	$2,700,000
River Esplanade Cp.	102.2x 194.0½ lr.	18	59	41	440,000	2,500,000
S.E.C.						
Section 5, Volume 15, Block 1590—East End Ave., East Side, 82d to 83d St. N.E.C.						
Housing Enterprises	25.11x100	5	61	8	$46,000	$48,000
Housing Enterprises	25.6x100	5	63	9	30,500	34,000
Housing Enterprises	25 6x100	6	65	10	30,500	32,000
Housing Enterprises	25 4x100	5	67	11	30,500	32,000
Housing Enterprises	25 6x 100 lr.	5	69	12	30,500	32,000
Housing Enterprises	25.4x82	5	69	13	27,000	30,000
Housing Enterprises	25.4x82	4	73	14	27,000	30,000
Housing Enterprises	26x81	4	75	15	41,500	45,000
S.E.C.						
83d St., North Side, East End Ave. to East River.						
53 Eugene Rlty. Cp.	122 10½x 130 18 lr.	18	603	7	$360,000	$2,800,000
City of New York	143.8½x—	..		60	Exempt	Exempt
83d St., South Side, East River to East End Ave.						
City of New York	25 10½x 97.1½ lr.			34	Exempt	Exempt
Brearly School	136.1½x 80 3½ lr.	16	616	19	Exempt	Exempt
Housing Enterprises	25x 80.3½ lr.	5	606	18	$22,500	$24,000
Housing Enterprises	25x 76 10½ lr.	5	604	17	22,000	25,000
Housing Enterprises	37x76.8 lr.	5	602	16	14,000	14,500
East End Ave., East Side, 83d to 84th St. N.E.C.						
East End Residence	26x81	..	..	35	$375,000	$2,150,000
342 E. 83d St.	25.4x89	4	91	41	29,000	30,000
West End 88th St. Rlty.	51 4x89	14	93	42	155,000	465,000
S.E.C.						
83d St., North Side, East End Ave. to East River.						
Gracie Sq. Rlty. Cp.	91x 204 4 lr.	15	10	30	$440,000	$1,700,000
84th St., South Side, East River to East End Ave.						
V. Sabin	25 6x103.2	5	9	43	$50,000	$70,000
7 Gracie Sq. Corp.	83.6x102 2	15	7	44	185,000	565,000
City of New York	208.3x3 1	..	..	55	Exempt	Exempt
City of New York	333.11	..	..	63	Exempt	Exempt
Section 5, Volume 15, Block 1592—East End Ave., East Side, 90th St., North Side and East River N.AS.E.C.						
City of New York, Carl Schurz Park.	1525 8x 277.5	3	..	1	Exempt	Exempt

Total, Section 5, Volume 15 .... $30,715,450 $92,198,750

EXEMPT PROPERTY.
Section 5, Volume 15.

Owner or Occupant	Size of Lot	Stories High	Block	Lot	Value of Real Estate Unimproved	Value of Real Estate with Improvements Thereon
St. Monica's R. C. Church	100x 204 4 lr.	4	1559	5	$275,000	$820,000
St. Monica's Rectory	25x102.2	4	1559	9	35,000	38,000
A. Wollheim	35x52 6	5	1560	1	0	6,500
A. Wollheim	17.9x52 6	5	1560	2	0	2,500
A. Wollheim	20x52.9	5	1560	103	0	2,500
A. Wollheim	31x52.9	6	1560	104	0	4,500
J. A. Schwartz	25x102 2	5	1561	17	0	6,000
W. J. B. R. Rlty. Cp.	25x102.2	5	1561	16	0	15,500
M. Harbater & ano.	25x102 2	5	1561	19	0	10,500
Ch. of St. Stephen of Hungary Magyar	25x102 2	4	1561	20	18,000	20,000
Ch. of St. Stephen of Hungary Magyar, Bl. 1561	100x102.2	5	1561	29	79,000	325,000
M. Steinberg	25x102 2	5	1562	37	0	20,000
R. Hartman	25x102.2	5	1562	38	0	20,000
New Apostolic Ch. of N. A.	83.4x102.2	4	1563	5	21,000	40,000
Evan. Luth. Zions Cong.	14.2x102.2	3	1563	41	10,500	12,000
H. Klein	....	..	1563	147	0	17,000
City N. Y., P. S.	204.4x94	4	1565	1	280,000	485,000
Church St. Joseph's Yorkville	25x90	..	1566	3	66,000	155,000
St. Joseph's R. C. Ch. (School)	235x 110.5½ lr.	2	1566	38	180,000	495,000
Ch. of St. Joseph's School	22x103.8	5	1566	145	14,000	47,000
City of New York	50x100 8½	2	1587	13	35,000	65,000
Samaritan Home for The Aged	60x100 8½	8	1567	81	33,000	215,000
Jeanette Graus	25x102 2	5	1503	13	0	5,500
S. Robbins & J. Theobald	25x102 2	5	1561	32	0	11,000
C. E. D. Rlty. Cp.	25x79	5	1563	28	0	4,000
J. L. Casey, Jr.	16 8x102 2	3	1564	113	2,200	5,000
Maxfred Rltys. Inc.	25x102.2	5	1578	11	0	4,000
C. E. D. Rlty. Cp.	25x102 2	5	1579	42	0	3,600
Emperor Co.	25x102.2	5	1579	47	0	7,000
A. S. P. C. A.	161.10½x 119 lr.	..	1572	22	110,000	725,000
City N. Y., P. S.	180x100.8½	5	1568	8	125,000	335,000
City of New York	133.4½x 163 0½ lr.	.	1573	18	18,500	18,500
The City of N. Y.	237.9½	..	1573	53	67,000	67,000
The City of N. Y.	202.8 lr.	BH	1574	33	61,000	61,000
City of N. Y.	201 5x 155 lr.	5	1575	1	235,000	250,000
City of New York	327.3½x	..	1575	29	75,000	75,000
City of New York	102.2x149	5	1577	23	220,000	670,000
Alpam Rlty. Cp.	25x102 2	5	1578	42	0	7,000
Alpam Rlty. Cp.	25x102 2	5	1578	13	0	7,000
Fraydun Constr. Cp.	20x78	4	1579	2	0	10,000
522 Rlty. Cp.	25x102.2	5	1579	37	0	3,000
522 Rlty. Cp.	25x102.2	5	1579	38	0	8,500
522 Rlty. Cp.	25x102.2	5	1579	39	0	5,500
Fraydun Constr. Cp.	20x78	4	1579	102	0	6,000
Fraydun Constr. Cp.	20x78	4	1579	3	0	10,000
Dasoco Assoc	29x102 2	5	1579	11	0	5,000
E. & A. Jelenick	25x102.2	5	1579	43	0	3,000
H. & A. Lutch	25x102 2	5	1580	5	0	6,000
Gracie Sq. Jr. Cp.	43x102 2	6	1580	31	0	58,000
Dom Sisters of Poor	75x102 2	3	1581	18	69,600	215,000
Miss Chapin School, Ltd.	102.2x 148	5	1581	23	246,000	650,000
A. Lalucha	17x73.6	.	1582	161	3,200	5,000
H. E. Cox	18x46	3	1583	124	2,600	5,000
Alling Woodruff	23.7x59.4	556	1583	128	600	1,150
S. & E. Nesbitt	18x 63.7 lr.	3	1583	47	1,150	6,000
Doctors Hospital	201.5x96		1584	23	425,000	2,750,000
Big-Three Const. Cp.	25x100.8	5	1584	44	0	20,000
Amal Rlty Cp.	60x100 8	6	1585	5	0	42,000
City of New York	150.8½x 394 61 lr.	1	1587	1	850,000	1,900,000
City of New York	316.7½x lr.	BH	1587	27	175,000	175,000
City of New York	822.6+ x lr.	..	1589	1	123,000	123,000
Brearly School, Ltd	136 1½x 90 3½ lr.	.	1590	19	220,000	1,001,000
City of New York	35.10½x 97.1½ lr.	..	1590	34	65,000	65,000
City of New York	206.x3.1	..	1590	55	3,000	3,000
City of New York	142.8+	..	1590	60	21,000	21,000
City of New York	201.1½+	..	1590	61	49,500	49,500
City of New York	924x446 lr.	3	1592		112,171,500	12,360,000

Total Exemption, Section 5, Volume 15 .... $16,399,050 $24,477,150

State of New York, City of New York, County of New York, ss:

I, Alfred Schimmel, one of the Assessors of The City of New York, do depose and swear that the foregoing volume, numbered 15, Section 5, is one of the following volumes, Section 5, Volumes 6, 10, 11 and 15, which together contain a detailed statement of all the taxable property embraced within the district assigned to me by the President of the Tax Commission of The City of New York for assessment under his direction and entered in the Annual Record of the Assessed Valuation of Real Estate in the Borough of Manhattan, in the City of New York, for the fiscal year July 1, 1960 to June 30, 1961.

That I have personally examined each and every house, building, lot, pier, and other taxable property within said district; that in said volumes are set down and given the description, the Street, the Section or Ward, Block and Lot and Map or Identification numbers of said Real Estate embraced within such district, the sum for which, in my judgment, each separately assessed parcel of Real Estate would sell under ordinary circumstances if it were wholly unimproved; and separately stated, the sum for which the same parcel would sell under ordinary circumstances with the improvements, if any, thereon; also the name of the owner or occupant thereof, so far as the same is known; also any other information which the President of the Tax Commission required.

ALFRED SCHIMMEL, Assessor.

Sworn to before me this 29th day of January, 1960.

JACOB MARKOWITZ, Justice of the Supreme Court of the State of New York.

* Partial exemption. P—Progress assessment.

A COPY OF THE
Annual Record of Assessed Valuation of Real Estate
In The City of New York for the Fiscal Year 1960-1961
BOROUGH OF MANHATTAN, SECTION 6, BLOCKS 1594 to 1816

Price $3.15

ASSESSED VALUATION OF REAL ESTATE

155

Published by

THE CITY RECORD

Pursuant to the Provisions of Section 773b of the New York City Charter

WILLIAM TALBOT, Supervisor
JOHN B MARTIN, Editor
2213 Municipal Bldg., Man., N.Y. 7. Whitehall 3-3000—Ext. 2616

Section 6, Volume 1, Block No. 1594—Between Lenox and 5th Aves.; Between 110th and 111th Sts.—Lenox Ave., East Side, 110th to 111th St.

N.E.C.

Owner or Occupant	Size of Lot	Stories High	St. No.	Lot No.	Value of Real Estate Unimproved	Value of Real Estate with Improvements Thereon
65 W 11 St., Inc	100x125	6	55-63	2	$92,000	$165,000
Second Canaan Bap Church	71 10x100	2	10-14	69	Exempt	Exempt

S.E.C.

110th St., North Side, Lenox to 5th Ave.

Owner or Occupant	Size of Lot	Stories High	St. No.	Lot No.	Value Unimproved	Value with Improvements
D L Schlesinger	125x100	6	45	7	$88,100	$160,000
Leonsrart Ass. Inc	150x100	6	85	13	105,000	225,000
New Lincoln School	100x100	6	31	17	Exempt	Exempt
D L Waxenberg	66 8x100	6	21	22	41,000	76,000
Rose Locker	66 8x100	5	15-19	26	41,000	75,000
9-11 W 110th St Cp	66.8x100	6	9	29	31,000	80,000
Bethel Christian Temple	50x100	3	7	30	6,000	*10,000

5th Ave., West Side, 110th to 111th St.

N.W.C.

Owner or Occupant	Size of Lot	Stories High	St. No.	Lot No.	Value Unimproved	Value with Improvements
American Christian Mission	51 10x100 fr.	3	1312	36	Exempt	Exempt
L Dick	50x100	6	1316	40	$40,000	$61,000

S.W.C.

111th St., South Side, 5th to Lenox Ave.

Owner or Occupant	Size of Lot	Stories High	St. No.	Lot No.	Value Unimproved	Value with Improvements
M. Schuman	45x171 10	3	6	41	$50,000	$85,000
H. E. G. Cp	100.6x71.10	5	6	42	30,000	55,000
Cedar Invest., Inc.	99.6x71.10	6	16	46	30,000	55,000
Industrial Funding Corp.	100x71 10	5	24	50	30,000	65,000
Gold Hill Esta Corp	87.6x71.10	6	32	54	25,000	51,000
Greenbelar Realty	87.6x71 10	5	40	58	25,000	51,000
J. Simon	87.6x71.10	6	46	61	25,000	61,000
Jones Realty Co	87.6x71.10	6	52	65	25,000	51,000

Section 6, Volume 1, Block No. 1595—Between Lenox and 5th Aves.; Between 111th and 112th Sts.—Lenox Ave., East Side, 111th to 112th St.

N.E.C.

Owner or Occupant	Size of Lot	Stories High	St. No.	Lot No.	Value Unimproved	Value with Improvements
Carver Realties Inc.	83.11x100	7	20	1	$25,000	$78,000
Hudson Cove Rlty. Co.	33.6x100	7	22	3	18,500	78,000
Hudson Cove Rlty. Co.	33.6x100	7	24	4	18,500	78,000
Dember Rlty.	40.11x100	7	20	71	27,000	57,000

S.E.C.

Owner or Occupant	Size of Lot	Stories High	St. No.	Lot No.	Value Unimproved	Value with Improvements
Ellabee	60x100	7	28	69	40,000	90,000

111th St., North Side, Lenox to 5th Ave.

Owner or Occupant	Size of Lot	Stories High	St. No.	Lot No.	Value Unimproved	Value with Improvements
O. F. Schulze—Tr.	25x100.11	6	65	6	$7,600	$16,000
O F. Schulze—Tr.	25x100 11	5	63	7	7,600	18,000
The City of N. Y.	25x100.11	V	61	8	Exempt	Exempt
City of New York	150x201.10	5	37	9	Exempt	Exempt
Iona Rlty. Cp.	31x100 11	6	35	16	9,300	17,000
Iona Rlty. Cp.	30x100 11	5	33	17	9,000	16,500
Iona Rlty. Cp.	30x100.11	6	31	18	9,000	16,500
29 W. 111th St. Cp.	30x100.11	6	29	19	9,000	16,000
27 W. 111th St., Inc.	30x100.11	6	27	20	9,000	16,000
27 W. 111th St. Cp.	30x100.11	6	25	21	9,000	16,000
The City of N. Y.	31x100 11	V	..	23	6,200	6,200
Ltzak Enterprises	27x100 11	5	21	24	8,100	15,000
Charlotte Rose	27x100.11	6	19	25	8,100	15,000
J. Edwards	27x100.11	5	17	26	8,100	15,000
L. Rose	27x100.11	6	15	27	8,100	15,000
Averell Corp.	30x100 11	6	13	28	9,000	16,000
T. V. Challenger	30x100.11	5	9	29	9,000	33,000
Iamor Realty	30x100.11	5	7	30	9,000	40,000
Samson Duchil Rlty.	30x100.11	5	5	31	9,000	18,000
Merle Regenold	30x100	6	3	32	9,000	31,000

5th Ave., West Side, 111th to 112th St.

N.W.C.

Owner or Occupant	Size of Lot	Stories High	St. No.	Lot No.	Value Unimproved	Value with Improvements
Lena Realty Corp.	25 11x100	6	1320	33	$18,000	$27,000
S Halfon	25x100	6	1322	34	12,100	17,000
O. Schwabe	25x100	6	1324	35	12,000	17,000
1330 Fifth Ave Cp.	25x100	5	1326	36	12,000	21,000
1330 5th Ave. Corp.	25x100	5	1328	37	12,000	16,000
1326-1328-1330 5th Ave. Corp.	25x100	6	1330	38	12,000	16,000
Nechama Wilenberg, Inc.	25x100	5	1332	39	12,000	17,000
Goodwill Assoc, Inc	25 11x100	6	1334	40	18,000	40,000

S.W.C.

112th St., South Side, 5th to Lenox Ave.

Owner or Occupant	Size of Lot	Stories High	St. No.	Lot No.	Value Unimproved	Value with Improvements
The City of N. Y.	20x100.11	V	.	140	$4,800	$4,800
248 E. 136 St. Rlty. Cp.	30x100 11	5	8	41	7,200	18,000
Florence Goodman	30x100.11	6	10	42	7,200	18,000
City Plumbers Sup.	30x100.11	5	12	44	7,200	10,000
L. Romano	30x100.11	5	14	45	7,200	18,000
Arid Rlty. Cp.	27x100 11	5	16	46	6,500	14,000
The City of N Y	27x100 11	V		47	4,300	4,300
M. R. B. Hldg Cp.	27x100.11	5	20	48	6,500	15,000
M. R. B. Hldg. Cp.	27x100 11	5	22	49	6,500	15,000
Fredland Rlty. Cp.	31x100.11	5	24	51	7,500	15,000
26 W. 112 St Cp	30x100 11	5	26	52	7,200	15,000
Roth Assoc. Inc.	30x100.11	6	28	63	7,200	24,000
B. Imber & P Freeman	30x100.11	6	30	64	7,200	15,000
26 W 112th St. Corp.	30x100.11	6	32	65	7,200	16,000
Lawrence H. King	30x100	5	34	66	7,200	16,000
36 W 112 St. Cp	31x100 11	5	36	68	7,500	17,000
Arto Hotel Corp	75x100 11	7	60	65	20,000	95,000

Section 6, Volume 1, Block No. 1596—Between Lenox and 5th Aves.; Between 112th and 115th Sts.

N.E.C.

Owner or Occupant	Size of Lot	Stories High	St. No.	Lot No.	Value Unimproved	Value with Improvements
N Y C Housing Authority	895x669 6 Ir.	..	..	1	$3,140,000	$7,140,000
City of New York	290.4x150	.	..	75	Exempt	Exempt

Exempt value reflected in adjacent property Stephen Foster Houses. Resolution adopted by the Tax Commission November 30, 1949, with regard to State-Aided Housing Projects. Value also includes value of area ceded in street widenings.

Section 6, Volume 1, Block No. 1599—Between Lenox and 5th Aves.; Between 115th and 116th Sts.—Lenox Ave., East Side, 115th to 116th St.

N.E.C.

Owner or Occupant	Size of Lot	Stories High	St. No.	Lot No.	Value Unimproved	Value with Improvements
83 Estates Inc.	50 10x100	6	100	1	$50,000	$105,000
Mildred Feldman, et al.	50x100	6	104	3	44,000	85,000

116th St., North Side, Lenox to 5th Ave.

Owner or Occupant	Size of Lot	Stories High	St. No.	Lot No.	Value Unimproved	Value with Improvements
City N. Y. Fire Dept.	25x100 11	3	81	8	$6,000	$21,000
M. A. Ward	25x100 11	5	73	9	6,000	15,000
102 W. 115th St. Rlty Co	25x100.11	6	71	10	6,000	13,000
Eliza Gilchrist	25x100 11	6	69	11	6,000	14,000
Wellington Todman	26x100.11	6	67	12	6,000	14,000
Stetson Synd. Inc.	25x100	6	65	13	6,000	11,000
102 W. 115 Rlty. Cp	25x100.11	6	63	14	6,000	13,000
B. Weishard	37 6x100 11	6	61	13	9,000	27,000
32 Siegel Rlty. Cp.	37 6x100.11	5	59	17	9,000	22,000
25 Siegel St. Rlty Cp	74 5x100 11	6	31	18	20,000	65,000
Church of Brethren	35 2x100 11+	3	29	21	Exempt	Exempt
Church of Brethren	31 2x100.11+	3	27	23	Exempt	Exempt
Empire Estates, Inc.	45 8x100	6	21	24	11,000	11,000
Empire Estates, Inc	28 6x100 11	6	17	26	6,500	21,000
P L Grier	25x100 11	5	15	27	6,000	13,000
M Carter	45x100 11	6	11	28	11,000	20,000
S & E Zahnlecker	71x100.11 fr.	6	3	132	6,000	10,000

5th Ave., West Side, 115th to 116th St.

N.W.C.

Owner or Occupant	Size of Lot	Stories High	St. No.	Lot No.	Value Unimproved	Value with Improvements
Tayes Hldg Corp.	43x98	6	1400	33	134,000	$348,000
Dralmun Hldg. Cp.	27 11x100	5	1408	35	18,000	26,000
Union Ave Hld. Co	25x100	5	1410	36	16,000	26,000
Leslie & Louise Daniels	20x100	6	1412	37	12,000	19,000
1414 5th Ave Rlty.	20.11x100	5	1414	38	18,000	25,000
2 W 116th St. Corp.	51x50	6	1416	40	41,500	64,000

S.W.C.

116th St., South Side, 5th to Lenox Ave.

Owner or Occupant	Size of Lot	Stories High	St. No.	Lot No.	Value Unimproved	Value with Improvements
Twyford Rlty Cp	50x51	6	6	140	$22,500	$35,000
R Simpson	25x100 11	6	10	145	15,000	29,000
W. H. Stewart	75x201.10	2	16	41	65,000	80,000
Baptist Temple	70x100 11	3	18	44	Exempt	Exempt
Centrape Hldg.	31x100.11	6	21	47	12,500	18,000
Centrape Hldg.	31x100 11	6	25	48	12,500	18,000
Cuchite Rlty. Corp.	21x100.11	6	28	49	12,000	18,000
61 E. 102d St., Inc.	27x100 11	5	30	50	16,000	23,000
61 E. 102d St., Inc.	27x100 11	6	32	51	16,000	23,000
A N Cassi	27x100 11	5	34	52	16,000	23,000
Visano Rlty. Corp.	27x100 11	5	36	53	16,000	31,000
J. D Rodriguez	27x100 11	5	38	54	16,000	22,000
J D Rodriguez	27x100 11	5	40	55	16,000	22,000
Solar Mgt. Co., Inc.	37.6x100 11	6	42	56	22,500	39,000
Jemiro Rlty. Co	37 6x100.11	6	46	58	22,500	39,000
Morris Davis	37 6x100 11	6	48	60	22,500	39,000
M. Davis	37 6x100.11	6	52	61	22,500	39,000
Pleasant Hold Co	37 6x100.11	6	54	62	22,500	39,000
Pleasant Hold Co	37 6x100.11	6	58	64	22,500	31,000
62 W. 116th St. Rlty. Cp	50x201 10	3	62	65	52,000	62,000
Gus Teitelbaum	25x92.9 fr.	5	64	67	16,000	21,000
The City of N Y	25x10 3 fr		.	167	600	600
66 W. 116th St. Corp	25x100.11	6	66	68	18,000	27,000
110 Lenox Ave Cp	80x100 11	6	68	69	25,000	33,000
110 Lenox Ave. Cp.	100 11x45	4	72	70	105,000	135,000

S.E.C.

Section 6, Volume 1, Block No. 1600—Between Lenox and 5th Aves.; Between 116th and 117th Sts.—Lenox Ave., East Side, 116th to 117th St.

N.E.C.

Owner or Occupant	Size of Lot	Stories High	St. No.	Lot No.	Value Unimproved	Value with Improvements
Worth Manag. Co.	50.11x125	7	120-22	1	$110,000	$160,000
Theresa Gerler	50x125	2	128	3	80,000	110,000

S.E.C.

Owner or Occupant	Size of Lot	Stories High	St. No.	Lot No.	Value Unimproved	Value with Improvements
35 W. 117th St Cp.	100 11x125	6	142	63	135,000	115,000

116th St., North Side, Lenox to 5th Ave.

Owner or Occupant	Size of Lot	Stories High	St. No.	Lot No.	Value Unimproved	Value with Improvements
J J Scholt	50x100.11	6	71	7	$31,000	$49,000
55 W. 100th St. Cp.	50x100 11	6	55-57	9	23,500	47,000
Kalner Rlty. Corp	50x100 11	6	49-51	11	23,500	47,000
S. I & H Rosner	50x100 11	6	47-45	13	23,500	47,000
Walker Mem. Bapt. Church	100x100 11	5	37-43	15	Exempt	Exempt
C Isley & ano.	25x100 11	6	35	19	16,000	24,000
C of N Y. P S.	150x201 10	5	23	20	Exempt	Exempt
19 W. 116th St. Cp.	45 6x100.11	6	19 21	26	27,000	60,000
17 W 116th St. Rlty. Corp	45 6x100 11	6	17-15	27	27,000	60,000
St. Joseph Epis Ch.	61x100 11	4	11-13	30	Exempt	Exempt
G Shapiro	37 6x100 11	6	9	31	16,500	28,000
G. Shapiro	27x100 11	5	7	32	16,000	29,000
M. S. Base, et al.	27x100.11	6	5	33	16,000	26,000
M. S. Base, et al.	27x100.11	6	3	34	16,000	26,000
G. Mellaville	31 6x100 11	6	1	35	31,000	67,000

N.W.C.

117th St., South Side, 5th to Lenox Ave.

S.W.C.

Owner or Occupant	Size of Lot	Stories High	St. No.	Lot No.	Value Unimproved	Value with Improvements
Inoess Realty	45 6x100 11	6	1123-29	37	$12,000	$62,000
Lamina Rlty. Cp	39 6x100.11	6	6	39	9,000	21,000
Lamina Rlty. Corp.	40x100 11	5	10	41	9,000	21,000
Averell Realty	33.4x100 11	6	12	43	8,000	15,000
433 Man. Ave. Cp.	33.4x100.11	6	14	43	8,000	15,000
Averell Realty	33.4x100.11	6	16	45	8,000	15,000
C. Rosenberger	25x100.11	6	20	46	8,000	22,000
C. Rosenberger	25x100 11	6	24	47	8,000	22,000
Tony Rlty. Cp	25x100 11	5	30	54	6,000	20,000
Tony Rlty. Cp	25x100 11	5	36	55	6,000	14,000
Peter Bell	25x100.11	6	40	56	6,000	14,000
Nathan Rezak	25x100.11	6	43	57	6,000	11,000
Nathan Rezak	25x100 11	6	44	58	6,000	12,000
Laure DeSantos, Inc.	25x100.11	6	46	59	6,000	14,000
T. H. Taylor	25x100 11	6	48	60	6,000	14,000
50-52 W. 117th St. Rlty Cp	25x100 11	6	50	61	6,000	13,500
50-52 W. 117th St. Rlty Cp	25x100 11	6	52	62	6,000	14,500
Wm & A E. Braithwaite	25x100 11	6	54	63	6,000	17,500
P. D Alleyne	25x100 11	6	56	64	6,000	11,000
Averell Rlty. Corp.	25x100.11	6	58	65	6,000	11,000
Averell Rlty Corp	25x100 11	6	60	66	6,000	14,000

Section 6, Volume 1, Block No. 1601—Between Lenox and 5th Aves.; Between 117th and 118th Sts.—Lenox Ave., East Side, 117th to 118th St.

N.E.C.

Owner or Occupant	Size of Lot	Stories High	St. No.	Lot No.	Value Unimproved	Value with Improvements
Brighton Liquor & Wine	25 10x100	1	144	1	130,000	$44,000
Frabe Rlty. Cp	25x100	2	115	2	17,000	47,000
R. Pirinea	25x100	1	148	3	17,000	21,000
Ropay Rlty Cp.	25x100	6	150	4	17,000	21,000
Individual Rlty. Cp.	25x100	6	152	72	17,000	24,000
H. Wells	25x100	6	154	71	17,000	24,000
K. Freeman	26x100	6	166	70	17,000	21,000
Jenlee Rlty Corp	26x100	6	158	69	26,000	41,000

S.E.C.

117th St., North Side, Lenox to 5th Ave.

Owner or Occupant	Size of Lot	Stories High	St. No.	Lot No.	Value Unimproved	Value with Improvements
Seaphyl Rlty. Cp.	27x100.11	6	71	6	$6,700	$16,000
I. P. Zech	26x100 11	6	64	7	6,300	18,000
The City of N. Y.	25x100 11			8	4,100	4,100
R. Pirinea	26x100 11	6	67	9	6,300	26,000
Jaygai Rlty. Cp.	26x100	6	65	10	6,300	13,500
43-44 Leonard St. Inc	26x100 11	6	63	11	6,300	13,600
157 W 76 St Rlty. Cp	26x100 11	6	51	[illegible]	6,300	18,000
R. Shepherd	26x100 11	6	49	13	6,300	15,000
Jennie Rlty	26x100 11	6	47	14	6,000	13,500
The City of N Y	2 x 11	V		1	4,000	4,000
Seaphyl Rlty. Cp	25x100 11	6	45	15	6,000	12,000
Seaphyl Rlty Cp	25x100 11	6	41	17	6,000	21,000
Children's Aid Soc.	26x201	1	29	18	15,000	110,000
J. Wiseman	46 3x100.11	6	11	37	11,000	36,000
Rich Hand Rlty Cp	46 3x100 11	6	9	29	11,000	36,000
Holland Rlty Cp.	23 1x100 11+	6	7	30	8,000	18,000
Miranin Assn., Inc.	25x100 11	6	5	31	6,000	13,000
Gelber Rlty Co	25x100 11	6	3	32	6,000	14,000

5th Ave., West Side, 117th to 118th St.

N.W.C.

Owner or Occupant	Size of Lot	Stories High	St. No.	Lot No.	Value Unimproved	Value with Improvements
Capstown Rlty Cp.	25.11x100	5	1440	33	$16,000	$15,000
Gelber Rlty Cp	25x100	6	1442	34	11,000	16,000
The City of N Y	25x100			35	7,000	7,000
The City of N Y	25x100	..		36	7,000	7,000
Z & L Rlty. Cp	25x100	6	1444	37	11,000	57,000
Z & L Rlty Cp.	25x100	6	1450	38	11,000	57,000
New Test Baptist Church	25x100	6	1452	39	8,300	*12,000
S Thomas	25x100	6	1454	40	16,000	28,000

N.W.C.

118th St., South Side, 5th to Lenox Ave.

Owner or Occupant	Size of Lot	Stories High	St. No.	Lot No.	Value Unimproved	Value with Improvements
Wm. S. Sheppard	25x100 11	5	4	41	$6,000	$16,000
Wilbreun Rlty. Cp.	25x100 11	6	6	42	6,000	15,000
Wilbreun Rlty Cp	25 6x100 11	5	8	43	6,000	16,000
Childrens Aid Soc	25 6x100 11	V	.	14	4,000	4,000
Millicent Rlty. Co	18x100 11	6	12	144	4,300	20,000
R. Healy	25x100 11	6	34	66	6,000	15,000
Ben Prop Inc.	25x100 11	6	38	67	6,000	15,000
Ben Prop Inc.	25x100 11	6	54	58	6,000	20,000
Centra City Est.	25x100.11	6	56	59	6,000	24,000
Wm Weinstein	25x100 11	6	58	60	6,000	20,000
Halle Mgt Cp.	25x100 11	5	60	61	6,000	16,000
Halle Mgt Cp.	25x100 11	5	62	62	6,000	11,000
Kirk Rlty. Cp	25x100.11	6	64	63	6,000	15,600
60-64 W. 118th St. Rlty. Corp	25x100 11+	5	66	61	6,700	15,000
60-68 W. 118th St. Rlty. Corp	27x100 11	5	68	65	6,500	15,000
Jacquelan Rlty.	27x100 11	5	70	66	6,600	15,000
S Kale	25x100 11	5	72	67	6,700	16,500

Total, Section 6, Volume 1 ..... $8,711,000 $10,014,000

EXEMPT PROPERTY.

Section 6, Volume 1.

Owner or Occupant	Size of Lot	Stories High	Block	Lot No.	Value Unimproved	Value with Improvements
New Lincoln School	100x100	6	1594	17	$70,000	$325,000
Bethel Chris Temple	50x100	3	1594	30	25,000	34,000
Amer. Christian Mission Soc	51 10x100 fr	V	1594	36	50,000	60,000
St. Paul Comm. Ch.	71 10x100	3	1594	69	95,000	140,000
The City of N Y	25x100	V	1595	8	5,000	8,000
City of New York	150x201 10	5	1595	9	100,000	200,000
N. Y. C. Hous Au	895x669 6	V	1596		12,621,632	16,610,000
City of N. Y.	290 4x150	Park	1596	75		

(Exempt value reflected in adjacent property Stephen Foster Houses resolution adopted by Tax Commission December 30, 1949 with regard to State-aided housing projects. Value also includes value of area ceded in street widening.)

Owner or Occupant	Size of Lot	Stories High	Block	Lot No.	Value Unimproved	Value with Improvements
Church of Brethren	35 2x100.11+	3	1599	21	8,100	11,000
Church of Brethren	31 2x100 11+	3	1599	23	8,100	11,000
Baptist Temple	70x100.11	3	1599	44	45,000	120,000
Walker Mem. Bapt. Church	100x100.11	5	1600	15	70,000	150,000
City of New York P. S	150x201 10	5	1600	20	160,000	850,000
St Josephs Episcopal Church	61x100	.	1600	30	62,000	65,000
New Test Bab. Ch.	25x100	6	1601	39	700	1,000
New Test. Bab. Ch.	25x100	6	1601	39	2,100	2,000

Total 13,177,632 $18,110,000

State of New York, City of New York, County of New York, ss.:

I, James H. Springer, one of the Assessors of The City of New York, do depose and swear that the foregoing volume, numbered 6, Section 1, is one of the following volumes, Section 6, Volumes 1 and 7; Section 7, Volumes 1, 4, 6 and 9 which together contain a detailed statement of all the taxable property embraced within the district assigned to me by the President of the Tax Commission of The City of New York for assessment under his direction and entered in the Annual Record of the Assessed Valuation of Real Estate in the Borough of Manhattan, in the City of New York, for the fiscal year July 1, 1960 to June 30, 1961.

That I have personally examined each and every house, building, lot, pier and other taxable property within said district, that in said volumes are set down and given the description, the Street, the Section or Ward, Block and Lot and Map or Identification numbers of said Real Estate embraced within such district, the sum for which, in my judgment, each separately assessed parcel of Real Estate would sell under ordinary circumstances if it were wholly unimproved; and separately stated, the sum for which the same parcel would sell under ordinary circumstances with the improvements, if any, thereon; also the name of the owner or occupant thereof, so far as the same is known; also any other information which the President of the Tax Commission required.

JAMES H SPRINGER, Assessor.

Sworn to before me this 25th day of January 1960.

JACOB MARKOWITZ, Justice of the Supreme Court of the State of New York.

Section 6, Volume 2, Block 1602—5th Ave., East Side, 96th to 97th St.

N.E.C.

Owner or Occupant	Size of Lot	Stories High	St. No.	Lot No.	Value Unimproved	Value with Improvements
Lion Brewery	100 11x100	14	1120	1	$450,000	$750,000
1158 5th Ave Inc.	100 11x127.4	15	1158	69	406,000	1,050,000

S.E.C.

96th St., North Side, 5th to Madison Ave.

Owner or Occupant	Size of Lot	Stories High	St. No.	Lot No.	Value Unimproved	Value with Improvements
Nippon Club, Inc.	60x100 11	4	7	7	$80,000	$175,000
Borchard Affiliations	72 6x100 11	15	9	8	160,000	460,000
Ch. of S. Francis De Sales	37.6x100.11	6	15	12	Exempt	Exempt

See last page for footnotes.

Owner or Occupant	Description of Property: Size of Lot	Stories High	St. No.	Lot No.	Value of Real Estate Unimproved	Value of Real Estate with Improvements Thereon
Poirio Rlty Co	25x100.11	15	17	13	187,000	690,000
Halco Oper Corp.	25x100.11	1	1280	16	150,000	180,000
Madison Ave. N.W.C.						
Madison Ave., West Side, 96th to 97th St.						
Munwin Rlty. Cp.	50x 109.11 Ir.	6	1292	67	$89,000	$130,000
Bunwin Rlty. Cp.	50.11x 61.11 Ir.	6	1296 S.W.C.	68	101,000	130,000
Madison Ave., East Side, 96th to 97th St.						
Parkmad Rlty. Cp	101.10x100.11	18	49 E. 96th N.E.C.	30	$285,000	$355,000
Forshing Rlty. Corp.	100x100	6	1301 S.E.C.	60	225,000	300,000
96th St., North Side, Madison to Park Ave.						
J. S. Tierney	50x100.11	6	53	25	$85,000	$90,000
J. S. Tierney	50x100.11	6	57	27	85,000	90,000
Good Oper Corp	100x100.11	15	65	29	175,000	585,000
Fifth Ave., West Side, 96th to 97th St.						
Lucinor Realty Cp.	100.11x100	6	1240 N.W.C.	33	$180,000	$230,000
97th St., South Side, Park to Madison Ave.						
Peach Realty Co	50x100.11	6	72 S.W.C.	38	$41,500	$100,000
D. Wagmen	50x100.11	6	66	40	35,500	70,000
90-4 E. 97th St. Cp.	50x100.11	6	64	42	35,500	70,000
90-4 E. 97th St. Cp.	50x100.11	6	60	41	35,500	70,000
12 E. 97th Inc Homes Co.	163.10½x .100x100.11	5	62	48	70,500	230,000
97th St., South Side, Madison to 5th Ave.						
12 East 97th Inc.	163.10½x 103.4½ Ir.	10	12	00	$200,000	$750,000
Brenton Gelfmon	37.6x 100.11	6	6	66	45,000	120,000
Section 6, Volume 2, Block 1603—5th Ave., East Side, 97th to 98th St.						
Sandhurst Apts. Inc.	100.11x200	6	1160 N.E.C.	1	$465,000	$675,000
8 E. 98th St. Co. Inc.	100.11x125	18	1165 S.E.C.	69	365,000	950,000
97th St., North Side, 5th to Madison Ave.						
Olay Rlty. Corp.	50x100.11	6	9	9	$66,000	$130,000
St. Nicholas Cathedral of Russian Orth. Ch. of North America	26x100.11	5	13	11	Exempt	Exempt
St. Nicholas Cathedral of Russian Orth. Ch. of North America	50x100.11	1	15	12	Exempt	Exempt
M. Kaufman	96x100.11	6	17 N.W.C.	11	150,000	215,000
Madison Ave., West Side, 97th to 98th St.						
Jean Morse Rlty. Cp.	25.6x95	6	1408	57	$27,000	$48,000
P. Murphy	25x95	6	1410	58	29,500	34,000
P. Murphy	25x95	6	1412	158	29,500	31,000
P. Murphy	25.5x95	6	1411 S.W.C.	69	44,500	52,000
Madison Ave., East Side, 97th to 98th St.						
Vilcha Realty Corp.	25x95	5	1407	53	$29,500	$38,000
W. Walter Trst.	25x95	6	1409	52	29,500	34,000
W. Walter Trst.	25x95	6	1411	51	29,500	38,000
W. Walter Trst.	25.11x95	6	1413 S.E.C.	50	46,500	52,000
97th St., North Side, Madison to Park Ave.						
Vilcha Realty Corp.	100x100.11	6	51 N.E.C.	20	$153,000	$220,000
Jerome Rlty. Co.	62.6x 100.11	6	55	25	44,000	65,000
A. & A. Zupa	45.10x 100.11	6	57	27	29,500	68,000
1771 Rlty. Corp.	45.10x 100.11	6	61	29	29,500	68,000
Eastline Rlty. Co.	45.10x 100.11	6	65	31	29,500	68,000
Seven Rlty. Co.	25x100.11	6	67	53	15,000	34,000
Seven Rlty. Co.	67x100.11	6	69	64	25,500	50,000
Seven Rlty. Co	67x100.11	6	71 N.W.C.	55	31,500	65,000
96th St., South Side, Park to Madison Ave.						
Golsman Rlty. Cp.	40x100.11	6	1268 Pk.Av.	39	$29,000	$75,000
B. Eisenstein	40x100.11	6	60	40	17,000	36,000
56 E. 96th St. Corp.	25x100.11	5	58	41	10,000	27,000
Sirow Rlty. Cp	25x100.11	5	56	42	10,000	27,000
R. Harlman	25x100.11	5	54	43	10,000	27,000
62 E. 96th St. Cp.	25x100.11	5	52	44	10,000	27,000
City of New York	25x100.11	V	50	45	8,000	8,000
H. Gielt	25x100.11	5	48	46	10,000	52,000
46 E. 96th St. Inc.	25x100.11	5	46	47	10,000	22,000
Saberh Rlty. Cp.	25x100.11	5	44	48	10,000	22,000
Veirha Rlty. Corp.	25x100.11	5	42	49	10,000	22,000
96th St., South Side, Madison to 5th Avee.						
H. Spingarn	75x100.11	9	16	60	$99,000	$255,000
St. Bernards School	125x100.11	4	12	68	Exempt	Exempt
Section 6, Volume 2, Block 1604—5th Ave., East Side, 96th to 99th St.						
1170 5th Ave. Co.	100.11x 125 Ir.	15	1170 S.E.C.	1	$340,000	$975,000
96th St., North Side, 5th to Madison Ave.						
Mt. Sinal Hospital	17.6x362.9	14	5	6	Exempt	Exempt
Mt. Sinal Hospital	75x100.11	10	19	13	$99,000	$350,000
Bellman Rlty. Corp.	45x100	13	1420 N.W.C.	17	86,000	145,000
Madison Ave., East Side, 96th to 99th St.						
J. Spector	50.11x100	6	1421 N.E.C.	23	$78,000	$110,000
J. Spector	60x100	6	1425	21	65,000	80,000
J. Spector	50x100	7	1427	52	55,000	95,000
J. Spector	50.11x100	7	1431 S.E.C.	50	78,000	115,000
96th St., North Side, Madison to Park Ave.						
Peagel Realty Cp	50x100.11	6	51	25	$20,000	$62,000
Maxros Rlty. Corp.	50x100.11	6	57	27	20,000	62,000
A. Welsh	25x100.11	6	61	29	10,000	52,000
63 E. 96th St. Corp.	25x100.11	6	63	30	10,000	45,000
65 E. 96th St. Corp.	25x100.11	5	65	31	10,000	45,000
67 E. 96th St. Corp.	25x100.11	5	67	32	10,000	15,000
Dorlsol Realty Cp.	25x100.11	5	69	33	10,000	22,000
Dorlsol Realty Cp	25x100.11	6	71	34	10,000	22,000
Maria Bruno	25x100.11	6	73	35	10,000	22,000
K. Sherer	25x100.11	6	75 N.W.C.	58	20,000	29,000
96th St., South Side, Park to Madison Ave.						
340 Cen. Pk. So.	30x100.11	6	1294 S.W.C.	39	$22,500	$43,000
Siebro Realty Corp	35x100.11	6	74	39	11,000	67,000
Siebro Realty Corp.	35x100.11	6	70	40	11,000	37,000
Belkraus Rlty. Corp	37.6x 100.11	6	60	43	12,000	38,000
Krauss Singer Corp.	37.6x 100.11	6	64	42	12,000	38,000
58 E. 96th St. Corp.	37.7½x 100.11	6	60	44	12,000	38,000
54 E. 96th St. Corp.	37.4½x 100.11	6	64	45	12,000	38,000
I. Soloway	50x100.11	6	52	48	17,500	49,000
Madison Ave., West Side, 98th to 100th Sts.						
Mt. Sinal Hospital	100.11x120	7	1440	80	$146,000	$200,000
Mt. Sinal Hospital	50x100	6	1450	84	32,000	60,000
Mt. Sinal Hospital	50x100	6	1454	88	42,000	90,000
Section 6, Volume 2, Block 1605—5th Ave., East Side, 100th to 101st St.						
Madison Ave., East Side, 99th to 102d St.						
N. Y. C. Carver Houses	695.6x400		N.E.C. 24		$1,890,000	$1,890,000

See last page for footnotes.

Owner or Occupant	Description of Property: Size of Lot	Stories High	St. No.	Lot No.	Value of Real Estate Unimproved	Value of Real Estate with Improvements Thereon
Section 6, Volume 2, Block 1606—5th Ave., East Side, 100th to 101st St.						
Mt. Sinal Hospital	201.10x420	12	N.&S.E.C. N.&S.W.C.	1	Exempt	Exempt
Section 6, Volume 2, Block 1607—5th Ave., East Side, 101st to 102d St.						
Elwa Corp.	100.11x100	15	N.E.C. 1200	1	$255,000	$625,000
W. Chadbourne	100.11x100	15	1212 S.E.C.	69	205,000	625,000
101st St., North Side, 5th to Madison Ave.						
Mt. Sinal Hospital	320x100.11	V	3	5	Exempt	Exempt
102d St., South Side, Madison to 5th Ave.						
Mt. Sinal Hospital	42.4x 100.1	V	S.W.C. 1478	1480 56	$40,500	$40,500
Mt. Sinal Hospital	27.8x 100.11	V	22	58	22,000	22,000
N. Y. C. Omnibus Cp.	250x100.11	3	30	59	230,000	135,000
Section 6, Volume 2, Block 1608—5th Ave., East Side, 102d to 103d St.						
Investors Funding Cp.	100.11x100	15	N.E.C. 1215	1	$255,000	$675,000
N. Y. Academy of Medicine	100.11x200	6	1219 S.E.C.	69	Exempt	Exempt
102d St., North Side, 5th to Madison Ave.						
East Park Assoc	200x100.11	8	3	5	$170,000	$725,000
Madison Ave., West Side, 102d to 103d St.						
R. S. Levine & ano.	60x95	2	N.W.C. 1490	17	$38,500	$55,000
R. S. Levine & ano.	60.11x 120 Ir.	2	1492	19	48,500	60,000
Madison Ave., East Side, 102d to 104th St.						
N. Y. C. Carver Houses	443.7x400		N.E.C. N.E.C. 23		$1,510,000	$1,510,000
103d St., South Side, Madison to 5th Ave.						
L. & M. Grossman	20x100.11	5	S.W.C. 1514	56	$25,500	$30,000
L. & M. Grossman	25x100.11	5	24	57	14,000	16,000
L. & M. Grossman	25x100.11	5	22	58	13,000	17,000
16 E. 103d Cp.	37.6x 100.11	6	20	59	19,000	31,000
Clementine Boetman et al.	37.6x 100.11	6	16	61	19,000	34,000
N. Y. Academy of Medicine	25x100.11	5	11	62	Exempt	Exempt
N. Y. Academy of Medicine	25x100.11	5	12	63	Exempt	Exempt
N. Y. Academy of Medicine	25x100.11	5	10	64	Exempt	Exempt
Section 6, Volume 2, Block 1609—5th Ave., East Side, 103d to 104th St.						
City of New York	201.10x160	3	N.E.C. 1220 S.E.C.	1	Exempt	Exempt
103d St., North Side, 5th to Madison Ave.						
City of N. Y., P. S.	150x201.10	5	19	7	Exempt	Exempt
Madison Ave., West Side, 103d to 104th St.						
City of New York	25.11x95	5	N.W.C. 1516 S.W.C.	14	Exempt	Exempt
Section 2, Volume 2, Block 1610—5th Ave., East Side, 104th to 105th St.						
City of New York	140.10x200	6	N.E.C. 1230 S.E.C.	1	Exempt	Exempt
104th St., North Side, 5th to Madison Ave.						
73 Rlty. Corp.	50x100.11	6	21	9	$26,000	$52,000
A. Lawrence et al.	25x100.11	6	25	11	12,000	20,000
Nortlstown Penn. Tr. Co.	25x100.11	5	27	12	12,000	20,000
S. Lefkowitz	50x100.11	6	29	13	26,000	58,000
Madison Ave., West Side, 104th to 105th St.						
Anob. Rlty. Cp	33x70	V	S.W.C. 1532	15	$15,500	$15,500
A. Algarin	16.8x70	4	1536	15	6,750	10,000
1540 Mad. Ave. Cp.	58.4x70	4	1538	116	13,500	22,000
Kaplan Card Paper Co.	17x70	4	1542	17	7,000	11,000
1544 Mad. Ave. Corp.	25x70	5	1544	55	10,000	14,000
B. Pollack	25x70	5	1546	56	10,000	14,000
J. Compis	25x70	5	1548	57	10,000	17,000
H. Wolfe	25.11x70	6	1550 S.W.C.	58	15,000	22,000
Madison Ave., East Side, 104th to 105th St.						
N. Y. C. Carver Houses	463.8x400		N.E.C. N.E.C. 23		$1,050,000	$1,050,000
City of New York	155x272			160	Exempt	Exempt
105th St., South Side, Madison to 5th Ave.						
36 E. 105th St. Rlty. Corp.	67.6x 100.11	6	26	59	$19,000	$40,000
Sun Invest. Co.	87.6x 100.11	6	22	60	19,000	40,000
F. Luban	87.6x 100.11	6	18	61	19,000	38,000
Toyland Rlty. Cp.	87.6x 100.11	6	16	64	19,000	38,000
Section 6, Volume 2, Block 1611—5th Ave., East Side, 105th to 106th St.						
5th Ave. Hospital of City of N. Y.	201.10x150	11	N.E.C. 1240 S.E.C.	1	Exempt	Exempt
105th St., North Side, 5th to Madison Ave.						
N. Y. Medical Col.	150x201.10	11	7	7	Exempt	Exempt
Senyar Holding Cp	50x100.11	6	25	13	$24,500	$55,000
Madison Ave., West Side, 105th to 106th St.						
Mad. Hldg. Corp.	25x70	6	N.W.C. 1560	15	$18,000	$26,000
I. Barrow & ano.	16.11½x70	1	1562	18	9,000	16,000
N. Y. Med. College	18.11½x70	V	1564	17	9,000	9,000
N. Y. Med. College	16.11½x70	V	1566	16	9,000	9,000
111 E. 58th Corp.	18.11½x70	6	1568	19	9,000	18,000
I. Ferandez & ano.	19x100	5	1570	58	11,500	18,500
J. Dentson	19x100	6	1572	57	11,500	18,500
Polly Denntson	19x100	6	1574	157	11,500	18,500
Hercres, Inc.	19x100	5	1576	58	11,500	18,500
N. Y. Med. Coll	34.11x100		1578 S.W.C.	59	22,500	22,500
106th St., South Side, Madison to 5th Ave.						
City of New York	20x100.11	V	24	60	$12,000	$12,000
Section 6, Volume 2, Block 1612—5th Ave., East Side, 106th to 107th St.						
Harkel St. Nat. Bk.	201.10x 99.10		N.&S.E.C. 1250	1	$125,000	$175,000
106th St., North Side, 5th to Madison Ave.						
N. Y. Med. Flower Hospital	220x201			5	$215,000	$215,000
Madison Ave., West Side, 106th to 107th St.						
Thos. Mary Brady	36.11x100	8	N.W.C. 1580	11	$20,000	$38,000
City of New York	25x100		1582	15	14,000	14,000
J. Jones	25x100	6	1584	16	14,000	20,000
H. Paley	25x100	V	1586	17	14,000	14,000
City of New York	25x100	V	1588	56	12,500	12,500
M. Jones	25x100	V	1590	57	12,500	12,500
H. K. Estates Inc.	25x100	5	1592	58	12,500	18,000
Sabina Rlty. Cp	25.11x100	6	1594 S.W.C.	59	19,000	27,000

Owner or Occupant	Description of Property: Size of Lot	Stories High	St. No.	Lot No.	Value of Real Estate Unimproved	Value of Real Estate with Improvements Thereon
Madison Ave., East Side, 106th to 107th St.						
N. Y. C. Bd. of Education	400x201	V	N.E.C. 1557	50	Exempt	Exempt
107th St., South Side, Madison to 5th Ave.						
H. K. Estates, Inc.	41.2½x 100.11	6	6-10	63	$18,000	$40,000
Section 6, Volume 2, Block 1613—5th Ave., East Side, 107th to 108th St.						
Harlem Home of D'ghr's of Israel	100.11x110	8	N.E.C. 1260	1	Exempt	Exempt
Home & Hospital of Daughters of Israel	50x54	V	1263	71	Exempt	Exempt
Home & Hospital of Daughters of Israel	50.11x81	V	1267 S.E.C.	69	Exempt	Exempt
107th St., North Side, 5th to Madison Ave.						
T. Madison Cp.	40x100.11	6	1	6	$16,500	$45,000
T. Madison Cp.	40x100.11	6	5	8	18,500	45,000
T. Madison Cp.	40x100.11	6	9	9	17,500	45,000
T. Madison Cp.	40x100.11	6	13	11	18,500	45,000
T. Madison Cp.	40x100.11	6	17	12	18,500	45,000
Madison Ave., East Side, 107th to 108th St.						
N. Y. C. Hous. Auth.	201.10x400	6	N.E.C. 1559	23	Exempt	Exempt
Madison Ave., West Side, 107th to 108th St.						
E. Zaniel	44.3x110	6	N.W.C. 1596	15	$34,000	$63,000
M. Kinder	38x110	6	1600	16	22,500	60,000
Man. Col. Mngt. Cp.	38x100	6	1604	17	22,500	48,000
Comm. Affiliates, Inc.	38x110	6	1608	56	22,500	48,000
Comm. Affiliates, Inc.	43.8x100	6	1612 S.W.C.	58	34,000	63,000
108th St., South Side, Madison to 5th Ave.						
W. Bruder	40x100.11	6	18-20	50	$17,500	$45,000
18 E. 108th St. Corp.	40x100.11	6	14	52	17,500	45,000
107 Rlty. Cp	40x100.11	6	16	54	17,500	45,000
H. Baker	40x100.11	6	6	66	17,500	45,000
B. Baker	40x100.11	6	2	67	17,500	45,000
Home & Hosp. of Daughters of Israel	26x100.11	6	28	68	11,500	40,000
Section 6, Volume 2, Block 1614—5th Ave., East Side, 108th to 109th St.						
1270 5th Ave. Corp.	100x270		N.E.C.	1	$265,000	$2,675,000
Homler Rlty. Cp.	100.11x120	6	1274 S.E.C.	69	150,000	215,000
108th St., North Side, 5th to Madison Ave.						
19 E. 108th St. Inc.	31.0½x 100.11	5	19	12	13,000	36,000
S. Draper	31.5½x 100.11	5	21	13	13,000	23,000
Madison Ave., West Side, 108th to 109th St.						
S. B. Koppert et al.	25.11x87.6	5	N.W.C. 1618	11	$18,000	$26,000
S. Rann	25x87.6	V	1620	15	12,500	12,500
Anob Rlty. Co., Inc.	25x87.6	5	1622	16	12,500	18,000
B. & J. De Jesus	25x87.6	5	1624	17	12,500	19,000
108th St., 109th St., Madison to Park Ave.						
City of New York	201x220	V	N.E.C. 1616	21	Exempt	Exempt
City of New York	201.10x180	1	1614 N.W.C.	30	Exempt	Exempt
109th St., South Side, Madison to 5th Ave.						
Rector Est. Inc.	25x200.11	6	S.W.C. 28	56	$28,000	$40,000
Erdic Rlty. Cp.	31.3x 100.11	6	26	57	13,500	21,000
A. Ribnee	31.8x 100.11	6	24	58	13,500	21,000
M. Steinberg	30.10x 100.12	6	22	60	13,500	21,000
D. Cohen	31x100.11	5	20	61	13,500	40,000
M. Steinberg	25x100.11	5	18	62	11,000	15,000
M. Steinberg	25x100.11	5	16	63	11,000	18,000
Ch. of St. Edward the Martyr	25x100.11	4	14	64	Exempt	Exempt
Bd. of Man. Prot. Epis. Ch.	25x100.11	1	12	65	Exempt	Exempt
F. Z. Rlty. Cp.	25x100.11	5	10	66	11,000	20,000
F. Z. Rlty. Cp	25x100.11	5	8	67	11,000	20,000
Section 6, Volume 2, Block 1615—5th Ave., East Side, 109th to 110th St.						
Teebuhs Realty Co.	79.8x100	3	N.E.C. 1230	1	$54,000	$100,000
E. C. B. Cram	21.3x53	2	1232	4	10,500	24,500
E. C. B. Cram	21.3x47	2		69	4,500	10,500
109th St., North Side, 5th to Madison Ave.						
Rana Realty Co.	36.8x 100.11	6	S.E.C. 5-6	5	$18,000	$42,000
9 East 19th St.	36.3x 100.11	6	7-9	7	18,000	42,000
11 E. 109th St. Corp.	36.8x 100.11	6	11-13	9	18,000	42,000
M. Rinder	36.8x 100.11	6	15-17	10	18,000	42,000
A. Feldman et al.	00x100.11	6	19	11	22,000	70,000
Madison Ave., West Side, 109th to 110th St.						
A. & A. Ackerburg	100.11x 125	6	N.W.C. 23	14	$31,000	$180,000
1642 Rlty. Cp.	19x100	6	1642	55	10,500	42,000
1644 Med. Inc	19x100	5	1644	56	10,500	14,000
I. Horn	19x100	6	1646	57	10,500	14,000
Cortelyou Est. Inc.	43.11x100	5	1650 S.W.C.	59	33,000	42,000
Madison Ave., East Side, 109th to 110th St.						
N. Y. C. Hous. Auth.	201.10x400	6	N.E.C. 1633	23	Exempt	Exempt
110th St., South Side, Madison to 5th Ave.						
Chase Cap. Prop. Cp.	25x100.11	6	S.E.C. 18	60	$9,000	$12,500
Chase Cap. Prop. Cp.	25x100.11	5	16	61	9,000	12,500
Chase Cap. Prop. Cp	26x100.11	5	14	62	9,500	12,500
Chase Cop. Prop. Cp.	26x100.11	5	12	63	9,500	12,500
Chase Cap. Prop. Cp.	26x100.11	5	10	64	9,500	12,500
Chase Cop. Prop. Cp.	19.6x 100.11	5	8	65	7,000	10,000
M. Kanus	47.6x 100.11	6	4-6	66	17,000	44,000
L. & R. Rubinstein	25x100.11	4	2	68	31,000	44,000
Total, Section 6, Volume 2					$14,198,250	$27,409,500

EXEMPT PROPERTY.

Section 6, Volume 2.

Owner	Description of Property: Size of Lot	Stories High	St. No.	Lot No.	Value of Real Estate Unimproved	Value of Real Estate with Improvements Thereon
Ch. of St. Francis	37.6x100.11	5	S.E.C. 1602	12	$75,000	$125,000
St. Nicholas Cath.			1603	11	30,000	38,500
St. Nicholas Cathedral of Russian Or.	50x100.11	1	1605	13	66,000	90,000
St. Bernard's School	25x100.1		1608	15	165,000	275,000
Mt. Sinai Hospital	175x201.10	14	1604	8	2,650,000	13,500,000
N. Y. C. Carver Houses	695.6x400		1606	24	$58,000	9,315,000
Mt. Sinai Hospital	201.10x420	13	1606	1	1,550,000	4,850,000
N. Y. C. Carver Houses	443.7x400		1608	23	265,000	6,365,000
N. Y. Academy of Medicine	25x100		1608	62	12,000	12,000
N. Y. Academy of Medicine	100.11x200	6	1608	60	310,000	1,825,000
New York Academy Medicine	25x100.11	5	1608	63	12,000	12,000

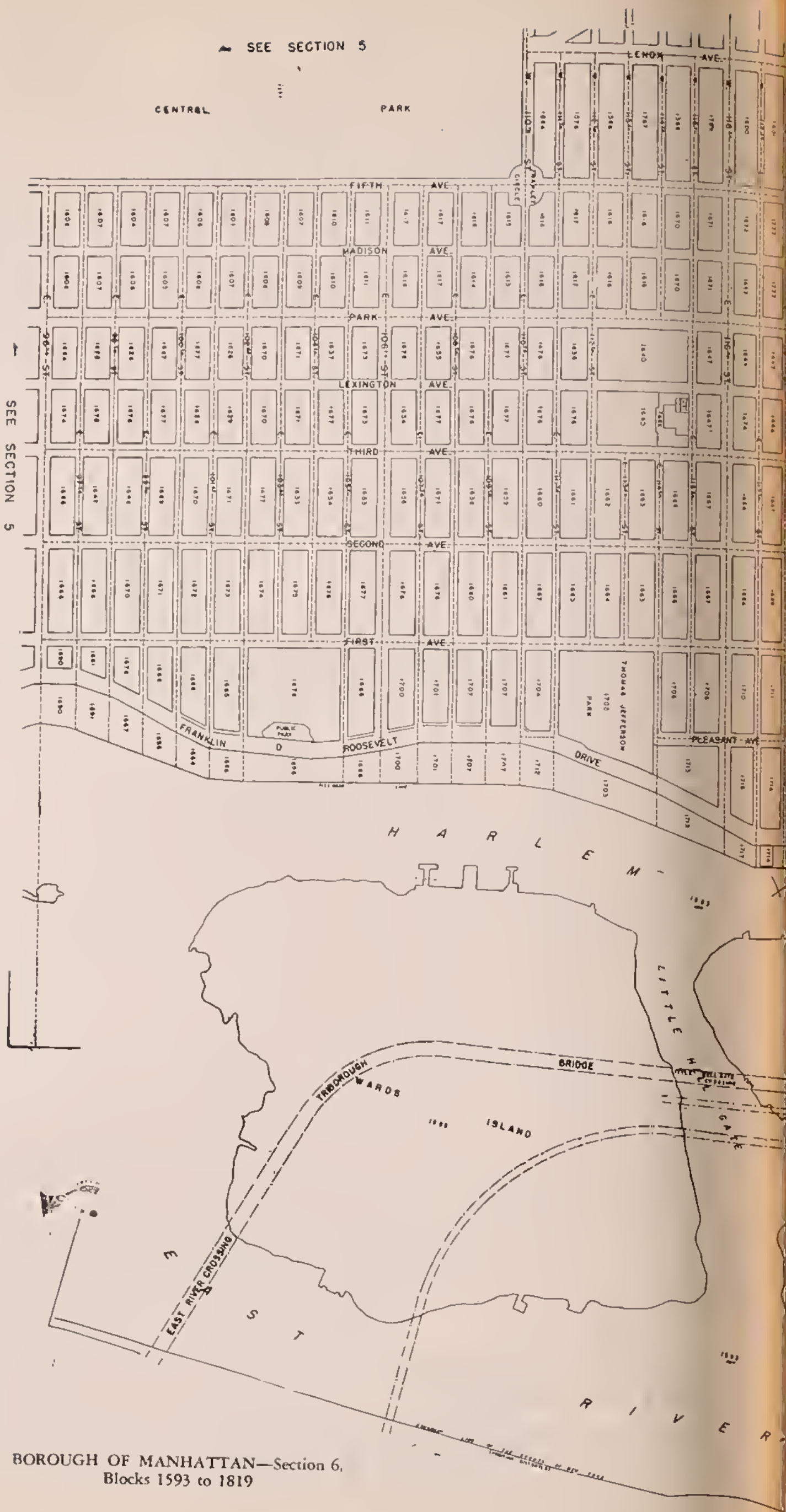

BOROUGH OF MANHATTAN—Section 6,
Blocks 1593 to 1819

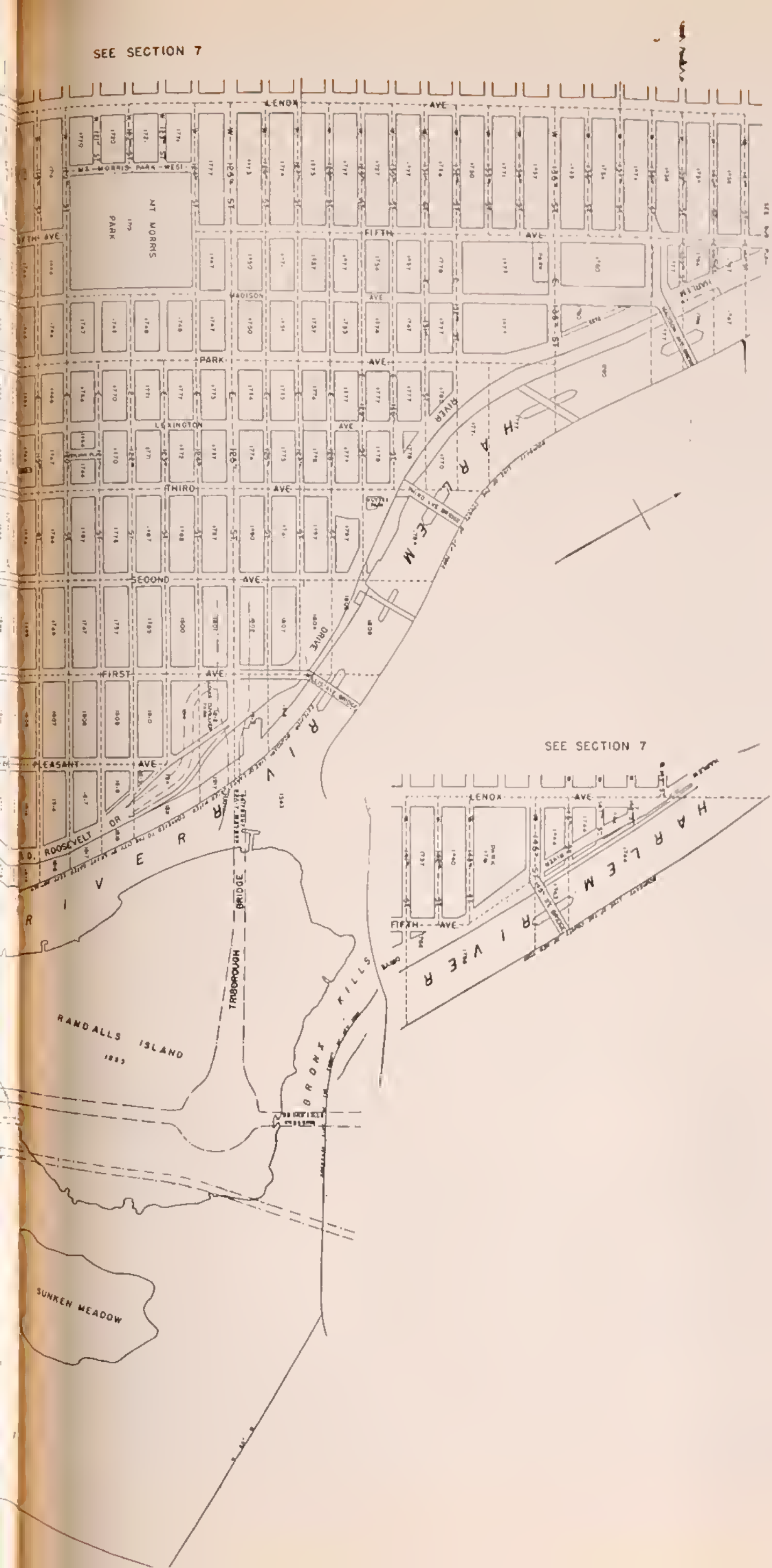
SEE SECTION 7
LENOX AVE
MT MORRIS PARK WEST
MT MORRIS PARK
125th ST
FIFTH AVE
MADISON AVE
PARK AVE
LEXINGTON AVE
THIRD AVE
SECOND AVE
FIRST AVE
PLEASANT AVE
ROOSEVELT DR
HARLEM RIVER DRIVE
HARLEM RIVER
RIVERSIDE DRIVE
BRIDGE
TRIBOROUGH
BRONX KILLS
RANDALLS ISLAND
SUNKEN MEADOW
SEE SECTION 7
LENOX AVE
FIFTH AVE
HARLEM RIVER

Owner or Occupant	Size of Lot	Stories High	St No.	Lot No.	Value of Real Estate Unimproved	Value of Real Estate with Improvements Thereon
N. Y. Academy of	25x100 11	5	1608	61	12,000	12,000
Medicine	201.10x150	3	1600	1	501,000	1,700,000
City of New York	201x120		1600	14	145,000	145,000
City of New York	150x201 10	5	1609	7	170,000	355,000
City of New York	201x200	6	1610	1	530,000	1,850,000
N Y C Carver Houses	463 5x400		1610	23	310,000	4,755,000
5th Ave. Hospital	201.10x150	11	1611	1	430,000	2,775,000
N. Y. Medical Coll.	150x201.10	11	1611	7	210,000	1,675,000
N. Y. C. Bd. of Education	400x201	..	1612	60	485,000	5,285,000
Harlem H. of Daughters of Israel	100.11x110	8	1616	1	132,000	575,000
	201.10x400	Var.		23	465,000	165,000
N. Y. C. Housing	34x100.11	2	1613	23	11,000	50,000
Eliz. Seton League	201.10x220	V	1614	21	290,500	1,900,000
City of New York	201 10x180	1	1614	30	148,500	153,000
Ch. of St. Edward the Martyr	25x100 11	4	1614	64	24,000	10,500
N. Y. C. Hous. Auth	201.10x400	Var.	1615	23	165,000	465,000
Mt. Sinai Hospital	302x 201 10	V	1607	5	44,000	44,000
Harlem H. of Daughters of Israel	50x84	V	1613	71	51,000	51,000
Harlem H. of Daughters of Israel	50 11x84	V	1613	69	67,000	67,000
Total					$11,443,000	$38,656,000

State of New York, City of New York, County of New York, ss.:

I, Samuel Krasnoff, one of the Assessors of The City of New York, do depose and swear that the foregoing volume numbered 2, Section 6, is one of the following volumes Section 6, Volumes 12, 13 and 14, Section 6, Volume 2, which together contain a detailed statement of all the taxable property embraced within the district assigned to me by the President of the Tax Commission of The City of New York for assessment under his direction and entered in the Annual Record of the Assessed Valuation of Real Estate in the Borough of Manhattan, in the City of New York, for the fiscal year July 1, 1960 to June 30, 1961.

That I have personally examined each and every house, building, lot, pier and other taxable property within said district, that in said volumes are set down and given the description, the Street, the Section or Ward, Block and Lot and Map or Identification numbers of said Real Estate embraced within such district, the sum for which, in my judgment, each separately assessed parcel of Real Estate would sell under ordinary circumstances if it were wholly unimproved, and separately stated, the sum for which the same parcel would sell under ordinary circumstances with the improvements, if any, thereon; also the name of the owner or occupant thereof, so far as the same is known, also any other information which the President of the Tax Commission required.

SAMUEL KRASNOFF, Assessor

Sworn to before me this 29th day of January 1960.
JACOB MARKOWITZ, Justice of the Supreme Court of the State of New York.

Owner or Occupant	Size of Lot	Stories High	St No.	Lot No.	Value Unimproved	Value with Improvements
Block 1616—5th Ave., East Side, Section 6, Volume 3, 110th to 111th St. N.E.C.						
Trustees of Tufts College	60.11x 157.1 Ir.	2	1307	1	$100,000	$140,000
Alman Hldg Cp	60.11x100	6	1315-19	69	43,000	75,000
S.E.C.						
Madison Ave., West Side, 110th to 111th St. N.W.C.						
C. J. Ohlhaver	46.11x50	6	1652-54	15	$16,000	$31,000
C. J. Ohlhaver	64x50	6	1656-58	16	11,500	25,000
L. Mirando	60 5½x75	3	1662-66	67	20,500	35,000
Selop Cp	40 5½x75	3	1668-70	68	18,500	32,000
S.W.C.						
Madison Ave., East Side, 110th to 111th St. N.E.C.						
1651-55 Madison Ave. Corp.	25 5x75	5	1651	23	$12,700	$25,000
A & P R Levine	25x75	5	1653	22	8,500	15,000
1651-55 Madison Ave. Corp.	25x75	5	1655	21	8,500	16,000
E Mollen	25 5x75	5	1657	20	8,300	18,000
E I Hilleon	25x95	5	1659	58	10,000	20,000
Colo Rlty. Cp.	25x95	1	1661	52	10,000	27,000
Cojo Realty, Inc.	25x95	5	1663	51	10,000	20,000
M. & E. Spicehandler	25 11x95	1	1665	50	16,000	39,000
S.E.C.						
110th St., North Side, 5th to Madison Ave.						
Annie Tow	56 2x100.11	6	21-25	9	$22,500	$62,000
A. Vallejo	46.10½x 100 11	6	27-29	13	17,000	52,000
35 10th Cp	46 10½x 100 11	6	31-35	14	17,000	52,000
110th St., North Side, Madison to Park Ave.						
B Zelony	19 6x 100 11	5	53	128	$5,500	$12,000
Harwood Realty Co	25.6x 100.11	5	55	34	7,200	15,000
Edox Rlty. Cp	33.4x 100.11	6	57-9	25	9,500	31,000
Omnibus Rlty Co	33 4x 100 11	V	61-5	26	9,500	9,500
M. Kanuk	50x100 11	6	65-69	79	15,500	52,000
Omnibus Rlty Co	16 8x 100 11	1	71	129	4,700	5,000
Omnibus Rlty Co.	16.8x 100 11	V	73	30	4,700	4,700
Peerage Props Ltd	25x100 11	5	75	31	7,000	16,000
Peerage Props Ltd	25x100 11	5	77	32	7,000	15,000
N. Rubin et al.	20x100.11	4	81	83	5,600	16,000
N. Rubin et al.	20x100 11	1	83	84	5,600	16,000
Lorrhe Rlty. Cp.	20x100.11	1	85	85	5,600	12,000
Park Ave., West Side, 110th to 111th Sts.						
D Paoli Rlty. Co	200 11x 34 Ir	4	1602-24	38	$40,000	155,000
N.W.C.						
111th St., South Side, Park to Madison Ave. S.W.C.						
N Y Friends Group	16x100 11	3	94	38	Exempt	Exempt
Irving Dick	48x100.11	6	88-92	39	$16,000	$12,000
B Rosa A Rolches	16x100 11	3B	86	141	1,500	14,000
Maricaal Agosto, Inc.	49.4x 100.11	1	84	42	13,900	45,000
S Morganoff	17 2x 100 11	5B	78	44	4,800	11,000
D Lieberman	16 2x 100 11	5B	76	45	4,500	11,000
W & F. Trdg Cp.	16 8x 100 11	3B	74	143	4,700	11,000
Charbelle Realty Co.	16 8x 100.11	5B	72	46	4,100	12,000
66 Management Cp	50x100 11	6	70	148	16,500	60,000
D & A. Waring	25x100 11	5	64	49	7,000	12,000
111th St., South Side, Madison to 5th Ave.						
B Newman	25 3x 100 11	6	28	60	$7,000	$15,000
City of New York	24.9x 100 11	V	..	61	6,000	6,000
O. L. Mayerson et al	26x100 11	5B	24	62	7,000	15,000
F. Kelly & ano	25x100 11	5	22	63	7,000	15,000
H. J. McAllister	27x100 11	5B	20	164	7,500	16,000
L & M Gibson	27x100 11	5B	18	65	7,500	16,000
Yutan Rlty Corp.	27x100 11	5B	16	165	7,500	16,000
5 E. 111th St., Inc.	27x100 11	5B	14	64	7,500	16,000
I. Stroll & ano	18x100.11	5B	12	67	5,000	12,000
I. Stroll & ano	19x100.11	5B	10	68	5,500	12,000
Section 6, Volume 3, Block 1617—5th Ave., East Side, 111th to 112th St. N.E.C.						
Lagren Realty Cp.	20.2x100	5	1321	1	$18,100	$34,000
I & S A. Yarvin	25 3x 100 Ir.	1	1323	2	24,000	65,000
1325 5th Ave. Cp.	25 1½x100	6	1325	3	12,000	35,000
1327 Fifth Ave	25 1½x100	5	1327	4	12,000	22,000
Shobert Realty Co.	25 6x100	5	1329	72	12,000	21,000
S.E.C.						

Owner or Occupant	Size of Lot	Stories High	St No.	Lot No.	Value Unimproved	Value with Improvements
A. Murwin	25 3x101	5	1331	71	12,000	18,000
Nivlem Rlty Cp	25 5x100	5	1333	70	12,000	19,000
1674 Park Ave Cp	25x100	5	1335	69	13,000	22,000
111th St., North Side, 5th to Madison Ave.						
Macedonia Ch. Assembly of God	15x 101 11 Ir	2	15-19	7	Exempt	Exempt
Francis Cp	20x100 11	V		19	4,000	8,000
V. Santini	25x100 11	5	23	11	7,000	14,000
Nabili Realty Corp.	25x100.11	5	25	111	7,000	11,500
C. Ortiz	25x100 11	5	27	12	7,000	14,000
City of New York	25x100.11	V	29	13	8,000	8,000
S. S. Cohen	25x100.11	5	31	14	7,000	12,500
Madison Ave., West Side, 111th to 112th St. N.W.C.						
1673 Mad. Ave. Co.	20 11x50	5	1672	18	$5,000	$17,000
1674-6 Mad. Ave. Co.	40x50	1	1674	11	11,000	17,500
N. Kraus	20x50	4	1678	18	5,300	8,500
M. Kraus	20x50	4	1680	19	5,300	8,500
Schorr Const. Co	40x50	4	1682-4	35	11,000	11,000
Te Chen Chang	20x50	4	1686	56	5,300	8,500
Te Chen Chang	20x50	4	1688	157	5,300	8,500
M. R. Feiel	20 11x50	5	1691	55	6,000	16,000
S.W.C.						
Madison Ave., East Side, 111th to 112th St. N.E.C.						
1673 Madison Av. Cp.	18x70	4	1673	23	$7,200	$11,000
A. Chertcoff	15.3x70	4	1675	122	4,000	9,000
Nogeno Hldg Co	15 3x70	4	1677	121	4,000	9,000
Joe Vidal	16.5x70	1	1679	21	4,900	10,000
Lupe Ramirez	27x70	5	1681	20	8,600	16,500
Harry Lubowitz	26x70	5	1683	54	8,400	16,500
J. Vanginis Rlty. Cp	27x70	5	1685	53	9,600	17,500
Harry Lubowitz	27 6x70	5	1689	52	4,800	17,500
19 E 112th St. Cp	33 5x70	5	1691	51	16,500	32,000
S.E.C.						
111th St., North Side, Madison to Park Ave.						
J J & E Scholz	50x100.11	6	57-61	23	$15,500	$50,000
Paradise Rlty. Cp	46 9x 100.11	6	63-7	26	14,000	40,000
Esther L. Smith	46.9x 100 11	6	69-73	28	14,000	16,000
R. R. Mgmt. Cp.	46.9x 100.11	6	75-79	29	14,000	16,000
Alexander Corp	38.1½x 100.11	6	83-86	31	11,000	39,000
Assanko Cp	35 1½x 100 11	6	87-89	33	11,000	37,000
Freemore Rlty. Cp	20 6x 100.11	1	91	34	6,000	35,000
J & I Abrams	23x100.11	6	93-7	35	41,000	67,000
N.W.C.						
Park Ave., West Side, 111th to 112th St.						
H. Slayton	25x78.9	5	1646	87	$16,000	$22,000
112th St., South Side, Park to Madison Ave. S.W.C.						
Ruth Wells	26.3x75 11	5	74	38	$25,000	$38,000
Nisson Trad. Co	26 3x75 11	5	72	39	5,500	11,500
Nisson Trad. Co	26.3x75 11	5	70	40	5,500	12,500
Angelina Squillante	26 3x 100 11	5	68	41	6,500	11,500
Moshe Holding Cp	32 6x 100 11	6	64-6	42	8,500	25,000
Malden Est., Inc.	25x100 11	6	62	43	4,000	14,600
N. H R. Prop., Inc.	39x100 11	6	58-60	45	10,500	31,000
Malden Est., Inc.	45x100 11	6	50-54	46	13,000	15,000
Saberb Rlty. Co.	40 3x 100 11	6	46-8	48	10,600	33,000
Enson Rlty. Cp	101 3x 100 11	6	40-2	50	11,000	33,000
112th St., South Side, Madison to 5th Ave.						
M. Michelson et al	38 9x 100.11	6	23	59	$10,500	$31,000
Goodman, et al	29x 100.11 Ir.	6	20	60	1,800	23,000
Frances Trad. Co.	27 3x 100.11 Ir	V	..	61	6,000	6,000
Frances Tr'd'g Co.	25x100 11	V		62	6,000	6,000
Frances Tr'd'g Co.	25x100 11	V		63	6,000	6,000
S. J. Schiller	25x100.11	V	12	64	6,000	6,000
S. J. Schiller	25x100 11	V	10	65	6,000	6,000
19 E. 112th St. Cp.	25x100 11	5	8	66	6,000	10,000
Marshaw Rlty Co.	25x 100 11 Ir.	5	6	67	6,000	34,000
48 E 112th St. Cp.	25x69 7 Ir.	5	1	68	5,000	15,000
Section 6, Volume 4, Block 1618—5th Ave., West Side, 110th to 111th St. N.E.C.						
N Y C H. A.	201 10x420			1	Exempt	Exempt
City of N. Y., Fire Dept	80x100	2	1	14	Exempt	Exempt
Section 6, Volume 3, Block 1620—Madison Ave., East Side, 114th to 115th St.						
Madison Ave., East Side, 114th to 115th St. N.E.C.						
N. Y. C. H. A.	725x201	Var		21	Exempt	Exempt
Section 6, Volume 4, Block 1621—5th Ave., East Side, 115th to 116th St. N.E.C.						
L. Forman et al.	25.4½x100	5	1401	1	$21,500	$75,000
18 W 125th St. Cp.	25.0½x101	5	1403	2	14,000	21,000
R. & L. Hernandez.	25.2x100	5	1405	6	14,000	21,000
1407 Corp.	25 2x100	5	1407	4	11,000	20,000
1409 Corp.	25.2x100	6	1409	73	14,000	21,000
1407 Corp.	25 2x100	5	1411	71	14,000	21,000
M. Sosa	25 5x86 2	5	1413	70	14,000	21,000
2 E. 116th St. Corp.	25 7x85	5	1415	67	27,000	42,000
S.E.C.						
116th St., North Side, 5th to Madison Ave.						
18 W. 125th St. Cp.	25x 118 3 Ir.	V	3	5	$4,500	$4,500
Sarah E. Grey	25x 110 Ir.	5	5	6	6,000	16,000
1313 5th Ave. Corp.	25x100 11	V	7	7	4,000	4,000
Moshe Hold. Co.	25x101 11	V	9	8	4,000	4,000
11 Estates, Inc.	25x110 11	5	11	9	8,500	14,500
A Lopez	25x100 11	V	17	10	4,000	4,000
I. F. Fenwick	25x100 11	5	19	11	6,000	12,000
R Jenkins	25x100 11	5	21	12	6,000	10,000
Jereme Rlty Corp.	25x100 11	5	23	13	6,500	18,000
Madison Ave., West Side, 115th to 116th St. N.W.C.						
M. Levit	40 5x85	5	1752-4	14	$23,000	$18,000
Bertha Finkelstein	20x85	5	1756	15	13,000	27,000
Fullerman Rlty. Cp	20 6x85	V	1758	17	12,000	18,000
Apollo Rlty Cp	25x85	5	1760	58	11,000	19,000
Kenwall Rlty. Cp.	25x85	5	1762	57	11,000	19,000
D. M. V. Ests, Inc.	25x85	5	1764	59	12,000	19,000
Optimist Rlty. Cp.	25.11x85	5	1766	69	22,000	37,000
S.W.C.						
Madison Ave., East Side, 115th to 116th St. N.E.C.						
Slamejof Rlty. Cp.	22 11x84	5	1753	21	$15,000	$21,000
Slamejof Rlty. Cp.	25x84	1	1755	22	11,000	16,000
Slamejof Rlty. Cp.	25x84	5	1757	21	11,000	16,000
Fullerman Rlty. Cp.	25x84	1	1759	20	11,000	28,000
J Boyer Jr	25x87 11	5	1761	43	11,000	16,000
City of N Y	25x87 11	V	1763	53	10,000	10,000
Mt. Zion AFR M. E. Church	51x82 11	2	1767	60	Exempt	Exempt
S.E.C.						
116th St., North Side, Madison to Park Ave.						
H & A Rlty. Cp	25x100 11	1B	65	24	$5,500	$21,000
Latin Pentecostal	75x100 11	V	67	26	18,000	18,000
Day Ra Dan Hldg Cp	25x100 11	5	63	29	6,000	13,000
9 Chillanden Av Cp	25x100 11	5	69	29	8,000	10,000
M. Rubin	25x100 11	V	71	30	6,000	6,000
A. R. E. Cp	25x100 11	5	73	31	6,000	22,000
77 E. 116th St., Inc	50 1x 100 11	14	75	32	20,000	40,000
Max Deutsch	25x76 10	5	41	85	12,000	65,000
N.W.C.						
116th St., South Side, Park to Madison Ave. S.W.C.						
Castle Rlty. Cp.	90x122	5	76-80	36	$115,000	125,000

Owner or Occupant	Size of Lot	Stories High	St No.	Lot No.	Value Unimproved	Value with Improvements
Castle Rlty. Cp	20x100 11	5	74	41	8,000	18,000
Castle Rlty. Cp	40x100 11	5		42	16,500	30,000
Garfield & Elliot Elec Sup	60x100 11	6	64-68	43	[illegible]	50,000
Elliott Elec Sup	40x100 11	1	60-62	145	16,000	44,000
Hal Alpen	20x100 11	5	58	45	8,000	14,000
F. R. Grossman & ano	20x100 11	5	56	18	9,000	16,000
L. Holdman	27x110 11	5	51	19	11,000	31,000
116th St., South Side, Madison to 5th Ave.						
A. Lopez	25x100 11	5	14	60	$13,000	$17,000
P. Velez & ano	25x100 11	5	20	61	13,000	21,000
Mallde Realty Co.	25x100 11	5	18	62	13,000	35,000
16 E. 116th St. Cp	25x100 11	5	16	63	12,000	32,000
A. Roth	25x100 11	5	14	64	13,000	19,000
12 E. 116th Rlty. Co.	25x100 11	5	12	65	13,000	19,000
Mayor Rlty. Cp	25x100 11	5	10	65	13,000	47,000
8 E. 116th St. Corp.	25x100 11	5	8	67	13,000	19,000
Edith C. McCracken	25x 100 11	V	6	68	11,500	11,500
M. Piron	25x 100 11 Ir.	3	4	169	11,000	25,000
Section 6, Volume 4, Block 1622—5th Ave., West Side, 116th to 117th St. N.E.C.						
Tr. Gen Assem. A. Pos. 5th	101 11x100	2	1421	1	$10,000	$10,000
H. Wright	37.10½x110	6	1429	73	22,000	41,000
Garberry H. Fifth Cp	17 11½x110	6	1431	70	22,000	11,000
W. T. Diggs Corp.	25.2x110	6	1435	61	21,000	35,000
S.E.C.						
116th St., North Side, 5th to Madison Ave.						
1 E. 116th St. Corp	50x100 11	6	35	5	$25,000	$55,000
1 E. 116th St. Corp	50x100 11	6	19	7	20,000	55,000
11 E. 116th St. Corp.	50x100 11	6	11	9	20,000	55,000
11 E. 116th St. Corp.	50x100 11	6	15	11	20,000	55,000
Madison Ave., West Side, 116th to 117th St. N.W.C.						
Public Nat'l Bank of New York	60x110	3	1768	16	$38,500	$95,000
Madison Ave Rlty Co.	40 11x110	5	1772	18	19,000	12,000
Madison Ave Rlty. Co.	25x90	5	1776	56	10,000	16,000
Madison Ave Rlty Co	25x90	5	1778	51	10,500	16,000
P. A. Hoyt	25x90	5	1780	58	11,500	19,000
Theo Rlty Cp	25 11x91	5	1782	60	16,000	27,000
S.W.C.						
Madison Ave., East Side, 116th to 117th St.						
1775 Madison Cp	25x91	5	1775	63	$10,000	$10,000
1775 Madison Cp	25x91	5	1777	62	10,500	20,000
1775 Madison Cp	25x91	5	1779	61	11,500	16,000
Jancor Rlty Cp.	25 11x91	5	1781	60	18,000	21,000
N.E.C.						
116th St., North Side, Madison to Park Ave. N.E.C.						
R. Kranz	50x100 11	7	67	30	$45,000	$100,000
Hemll Reallien	20x100 11	5	71	23	12,000	24,000
R. Trincheen	20x100 11	5	73	24	12,000	22,000
81 E. 116th Rlty. Cp.	100x100 11	1	75	25	10,000	60,000
Isidor Horowitz	25x100 11	5	87	29	10,000	16,000
V. Minio	25x100 11	5	89	30	10,000	18,000
91 E. 116th St. Rlty. Corp.	25x100 11	5	91	31	10,000	18,000
93 E. 116th St. Cp	25x100 11	5	93	32	10,000	18,000
Park Ave., West Side, 116th to 117th St. N.W.C.						
Elojo Realty Corp.	25.2x90	1	1640	83	$25,000	$35,000
R. Zichelman	25 2x90	5	1642	44	7,500	16,000
Spanish Christian Church	25 3x90	5	1644	85	8,000	*9,000
1616 Park Ave Rlty Co	25 3x90	5	1646	30	7,500	13,500
Ronell Rlty. Corp	25.0 11-18x 90	5	1648	87	7,500	12,500
Ronell Rlty. Corp.	25 1 13-16x 90	5	1650	88	7,500	12,500
Elgood Realty Cp	50 5½x90	6	1652	41	25,000	15,000
S.W.C.						
117th St., South Side, Park to Madison Ave.						
St. Peters	25x100 11	5	58	41	$10,000	$12,500
St. Peters	25x100 11	5	60	42	8,000	13,500
Seaphyle Realty Co.	25x100 11	5	64	43	11,000	17,500
51 E. 116th St. Rlty.	25x100 11	V	62	44	8,000	8,000
61 E. 116th St. Rlty	25x100 11	V	60	45	8,000	8,000
Honmark Rlty. Cp	25x100 11	5	58	46	8,000	14,500
Pearl Danlowitz	25x100.11	5	56	47	8,000	31,000
City of New York	25x100 11	V	54	48	4,000	4,000
J. Underwood	19x100 11	5	52	49	4,500	12,500
117th St., South Side, Madison to 5th Ave.						
Cobart Rlty. Cp.	19x100 11	5	20	60	$4,500	$12,000
Larlan Realty Cp	25 7½x 100 11	5	18	61	8,000	16,000
Larlan Realty Cp	25 7½x 100.11	5	16	62	9,000	16,000
Pinfel Realty Co.	37 6x 100 11	6	12	63	9,000	29,000
Pinfel Realty Co.	37 6x 100.11	6	8	65	9,000	29,000
R. Ancona	17 6x 100 11	4	6	66	8,000	12,000
Sol Hlda Cp	47 6x 100 11	6	4	67	9,000	32,000
Section 6, Volume 4, Block 1623—5th Ave., West Side, 117th to 118th St. N.E.C.						
Lufan Rlty Co	25 9½x85	5	1441	1	$11,000	$20,000
1443 Realty Co	25 9½x85	6	1443	2	11,000	11,000
Arizona Rlty. Cp.	25x85	6	1445	3	10,000	60,000
Mt. Canaan Spiritual	25 9½x85	5	1447	4	10,000	11,000
East 131 St. Cp	25x85	5	1449	73	10,000	14,000
M. Hlbon	25x85	5	1451	71	10,000	14,000
Rohlshe Rlty. Cp.	25x85	5	1453	70	10,000	14,000
E. Dunmore, et al.	22 11x85	5	1455	69	16,000	27,000
S.W.C.						
117th St., North Side, 5th to Madison Ave.						
M. Hanle	25x100 11	5	3	104	$9,000	$10,000
N S J Realty Co	25x101 11	5	5	5	9,000	13,000
Aclumo Rlty. Cp	25x100 11	6	7	6	9,000	14,000
3 E. 117th St. Corp.	25x100.11	6	9	7	9,000	14,000
D. Williams	25x101 11	5	11	8	6,000	14,000
D. Williams	25x100 11	5	13	9	6,000	14,000
Minmoss Associates	25x100 11	6	16	10	6,000	14,000
Joyce Mgt. Cp	25x100 11	5	17	11	6,000	11,000
Joyce Mgt. Cp	25x100 11	5	19	12	6,000	41,000
Habitat Rlty. Cp	25x100.11	6	21	13	6,000	14,000
Madison Ave., West Side, 117th to 118th St. N.W.C.						
Schiller & Sons Inc	25 11x85	5	1784	14	$14,000	$22,000
1788 Madison Ave Cp	25x85	5	1786	15	9,000	15,000
Harwell Rlty Cp	25x85	6	1788	16	9,000	15,000
Harwell Rlty Cp.	25x85	5	1790	17	7,000	17,000
Madison Ave., East Side, 117th to 118th St. N.E.C.						
Monroe Equities Cp.	34 11x100	6	1783	23	$21,000	$37,000
N. Simon	33x100	V		21	13,000	13,000
1787 Madison Ave. Trading Cp	31x100	5	1787	20	13,000	27,000
Einhorn Rlty. Corp.	25 3x60	5	1789	64	7,000	12,000
I. A. Kindler	25 3x60	5	1791	63	7,000	12,000
M. Jzeichl	25 3x60	5	1793	62	7,000	13,000
1795 Madison Ave. Cp	25 2x60	5	1795	61	11,500	16,000
S.E.C.						
118th St., North Side, Madison to Park Ave.						
N. Simon	20x100 11		63	25	$1,200	$1,200
E. 117th St. near Pleasant Cp	33x100 11	5	65	26	8,000	21,000
E. 117th St. near Pleasant Cp	33x100 11	5	67	27	8,000	21,000
E. 117th St. near Pleasant Cp	37x100 11	5	69	24	8,000	21,000
Beach Hall Apts Inc	37 6x 100 11	5	61	30	8,000	20,000
Dom. R. Magro	25x100.11	6	63	31	6,000	14,000

See last page for footnotes.

Owner or Occupant	Size of Lot	Stories High	St. No.	Lot No.	Value of Real Estate Unimproved	Value of Real Estate with Improvements Thereon
Arlie Realty Cp.	25.6x 100.11	5	65	33	6,000	11,500
Uplown Sec. Assn.	18x50.6	4	67	132	3,000	*19,600
Park Ave., West Side, 117th to 118th St. N.W.C.						
Faubres Rlty. Corp.	25.2x72	4	1660	83	$9,000	$16,500
Nathan Minkin	25.6x72	4	1662	84	6,500	15,000
V. Garria	50.6x90	6	1664	85	16,500	45,000
First Elephany Ests.	50.6x91	6	1668	37	16,500	45,000
F. Wagner	25x89.6	4	1672	29	7,500	20,000
C. Bollaglio	25.6x89.6	4	1674	40	11,000	19,000
S.W.C.						
118th St., South Side, Park to Madison Ave.						
City of New York..	25.6x 100.11	..	74	41	$4,000	$4,000
Juno Bldg. Cp..	25x100.11	4	72	42	6,000	50,000
Ilka Rlty. Co.	50x100.11	6	70	43	13,500	47,000
Derek Marsh	25x100.11			45	2,500	2,500
Derek Marsh	25x100.11	..	..	46	2,500	2,500
60 E. 118th St. Cp...	20x100.11	6	60	47	4,800	14,000
T. Hunter	20x100.11	6	58	147	4,800	30,000
56 E. 118th St. Cp..	20x100.11	6	56	48	4,800	15,000
Bobhull Cp.	20x100.11	5	54	49	4,800	52,000
Legar Rlty. Cp.	20x100.11	5	52	50	4,800	52,000
118th St., South Side, Madison to 5th Ave. S.W.C.						
Browner Realty &	33x100.11	5	28	56	$23,000	$37,000
J. Prisco	27x100.11	5	26	58	8,500	16,000
Woodfen Realty Co.	25x100.11	5	21	59	6,000	20,000
Woodfen Realty Co.	25x100.11	5	22	60	6,000	18,000
Woodfen Realty Co.	25x100.1	5	20	61	6,000	18,000
Morris Tanzman	25x100.11	5	18	62	6,000	15,000
M. Rodriquez	25x100.11	5	16	63	6,000	15,000
M. Rodriquez	25x100.11	5	14	64	6,000	16,000
J. Finkelstein	25x100.11	5	12	65	6,000	16,000
Irene A. Sinnello	25x100.11	5	10	66	6,000	14,000
6 E. 118th St. Hold. Corp.	25x100.11	5	8	67	6,000	36,000
M. J. Torrey	25x100.11	5	6	68	6,000	70,000
D. Cohen	26x100.11	5	1	169	6,000	12,500
Section 6, Volume 3, Block 1624—Park Ave., East Side, 96th to 97th St.						
C. & G. Schubkegel	25x100	5	1247	72	$12,000	$18,000
C. & G. Schubkegel	25x100	5	1249	71	12,000	18,000
C. & G. Schubkegel	25x100	6	1251	70	12,000	18,000
C. & G. Schubkegel	25x100	6	1253	69	18,000	35,000
S.E.C.						
96th St., North Side, Park to Lexington Aves. N.E.C.						
J. Schwalbe et al...	32x101.10	6	101	1	$40,000	$53,000
1246 Park Ave. Corp.	18x101.10	6	105	2	18,000	19,000
1245 Park Ave. Corp.	25x101.10	6	107	3	25,000	27,000
1245 Park Ave. Corp.	25x101.10	6	109	4	25,000	29,000
1245 Park Ave. Corp.	25x101.11	5	111	5	25,000	30,000
J. Schwalbe et al...	25x100.11	6	113	6	25,000	28,000
J. & S. Katz	37.6x 100.11	6	115-7	7	[illegible]	63,000
Shelly Equities, Inc.	37.6x 100.11	6	119	9	38,000	60,000
St. Francis de Sales Church	21x66	4	135	10	Exempt	Exempt
St. Francis de Sales Church	78x 100.11 Ir.	1	137	11	Exempt	Exempt
Lexington Ave., West Side, 96th to 97th St. N.W.C.						
Courtaldr, Inc.	25.11x80	5	1488	14	$39,000	$64,000
Paul M. Berr	25x80	5	1490	15	17,000	27,000
Geo. E. McCormack	25x80	5	1492	16	14,000	23,000
Marie Roach	25x80	5	1494	17	14,000	20,000
Francis J. Koch	25x80	5	1496	56	11,000	20,000
Mary Jablitsky	25x80	5	1498	57	14,000	22,000
Casandra Rlty. Cp.	25x80	5	1500	58	14,000	22,000
Excelsior Sav. Bank	25.11x80	5	1502	69	21,500	31,000
S.W.C.						
Lexington Ave., East Side, 96th to 97th St.						
Edward J. Boylston et al.	25x78	5	1495	58	$12,500	$20,000
Redwood Realty Cp.	25x76	5	1497	62	12,500	19,000
Rosri Estates, Inc.	25x76	5	1499	61	12,500	21,000
Rosri Estates, Inc.	25.11x75	5	1501	60	19,500	10,000
S.E.C.						
96th St., North Side, Lexington to 3d Ave. N.E.C.						
S. R. Candee, ano..	25x100.11	5	151	20	$61,000	$60,000
A. De Lello et al...	91x100.11	6	153	21	75,000	175,000
E. Allen Rlty. Cp...	25x100.11	5	161	25	17,000	62,000
P. Kornblum, ano...	25x100.11	6	163	26	17,000	50,000
Herkimer Troy Cp..	25x100.11	5	165	27	17,000	26,000
Jubilee Development Corp.	25x100.11	5	167	28	17,000	26,000
Jubilee Development Corp.	25x100.11	5	169	29	17,000	26,000
Jubilee Development Corp.	25x100.11	5	171	30	17,000	26,000
Jubilee Development Corp.	25x100.11	5	173	31	17,000	26,000
Jubilee Devel. Co..	25x100.11	5	175	32	17,000	25,000
Limsrl Realty Cp.	23x100.11	5	177	132	16,500	25,000
3d Ave., West Side, 96th to 97th St. N.W.C.						
Limsrl Realty Cp..	50.7x77	5	1710	33	$30,000	$58,000
Limsrl Realty Cp...	50.4x77	6	1714	35	19,000	35,000
Jogrio Real. Cp.	25x80	5	1718	37	9,500	25,000
Excelsior Sav. Bank	25x80	5	1720	38	9,500	32,000
Lilglix Co.	25x80	5	1722	39	9,600	21,000
E. E. Goldberg	25.11x80	5	1724	40	14,000	32,000
S.W.C.						
97th St., South Side, 3d to Lexington Ave.						
P. Tarr	25x100.11	6	162	140	[illegible]	$15,000
E. L. Schellberg	51x100.11	5	160	41	17,000	125,000
Choice Realty Co.	27x100.11	6	156	43	7,500	33,000
154 E. 97th St. Cp..	27.1x100.11	5	154	44	7,500	33,000
H. Firischman	25.11x 100.11	6	152	45	7,300	60,000
Lenmorl Rlty. Cp..	26x100.11	6	150	46	7,300	12,000
R. P. Haldenstein..	26x100.11	5	148	47	7,300	13,000
A. E. F. Umbers.	26x100.11	5	146	48	7,300	12,000
E. 97th St. Corp.	27x100.11	5	144	49	7,500	24,000
97th St., South Side, Lexington to Park Ave.						
Church of St. Francis de Sales	75x100.11	4	120	60	Exempt	Exempt
Joseph Rosenberg..	25x100.11	5	114	63	$7,000	$19,000
Joseph Rosenberg..	25x100.11	5	112	64	7,000	19,000
Ch. of St. Francis de Sala	25x100.11	V	110	65	5,000	5,000
Florence Cohn	25x100.11	5	108	66	7,000	18,000
H. Nelson	25x100.11	5	106	67	7,000	18,000
H. Nelson	25x100.11	1	104	68	7,000	18,000
Section 6, Volume 3, Block No. 1625—Park Ave., East Side, 97th to 98th St. N.E.C.						
A. Herman Morris.	25.6x88.4	.	1255	1	$6,500	$10,000
J. Mann	25.2x100	5	1257	2	8,000	19,000
Wm. Schreib	25.2x100	5	1259	3	8,100	17,000
J. Tipri	25.2x100	6	1261	4	8,000	25,500
Anna Douglas	25.1x75	5	1263	72	6,800	15,000
Jay C. Lightierman.	25.1x75	5	1265	71	6,800	15,000
Jay C. Lightierman.	25.1x75	5	1267	70	6,600	15,000
Bernard D'Ugo	25.8x75	6	1269	69	10,000	18,000
S.E.C.						
97th St., North Side, Park to Lexington Ave.						
Jossie N. Morris	33.4x25.5	2	101	101	$3,700	$8,200
M. Dominquez	33.4x25.5	2	101	102	3,700	8,200
103 E. 97th St. Cp.	25x100.11	5	103	5	7,000	17,000
R. Hartman & ano.	25x100.11	5	105	6	7,000	19,000
Delbo Rlty Cp.	25x100.11	4	115	7	7,000	14,000
A. & C. Bohbol	25x100.11	6	117	8	7,000	22,000
B. Lichtman	25x100.11	6	119	9	7,000	55,000
B. Lichtman	25x100.11	5	121	10	7,000	55,000
123-25 E. 97th St. Cp.	25x100.11	5	123	11	7,000	18,000
125-5 E. 97th St. Cp.	25x100.11	5	125	12	7,000	18,000

See last page for footnotes.

Owner or Occupant	Size of Lot	Stories High	St. No.	Lot No.	Value of Real Estate Unimproved	Value of Real Estate with Improvements Thereon
Lexington Ave., West Side, 97th to 98th St. N.W.C.						
6-3 J. V. Cawley	25.10x105	5	1504	13	$20,000	$38,100
L. Fazzino	25x105	6	1506	14	12,000	20,000
L. Fazzino	25x105	6	1508	15	12,000	20,000
L. Fazzino	25x105	5	1510	16	12,000	20,000
P. G. Poytalzl	25x105	5	1512	57	12,000	20,000
Bonview Realty Cp.	25x106	5	1514	58	12,000	18,000
F. Farkas	25x105	5	1516	59	12,000	18,000
1518 Lex. Ave., Inc.	26x105	5	1518	60	20,000	10,000
S.W.C.						
Lexington Ave., East Side, 97th to 98th St. N.E.C.						
Comayo Rlty. Cp...	25.11x95	5	1503	23	$18,500	$12,000
Comayo Rlty. Cp...	25x95	5	1505	22	11,500	20,000
I. Levy	25x95	6	1507	21	11,500	17,000
Caleo Rlty. Cp.	21.6x95	5	1509	20	11,500	17,000
890 7th Ave. Corp.	25x95	5	1511	53	11,500	17,000
Vrim Rlty. Cp.	25x95	5	1513	52	11,500	19,000
Excelsior Sav. Bk.	26x95	5	1515	51	11,500	40,000
Rosrl Estates, Inc.	26.5x95	6	1517	50	18,500	31,000
S.E.C.						
97th St., North Side, Lexington to 3d Ave.						
J. Freedman	25x100.11	5	143	24	$7,000	$21,000
J. Freedman	25x100.11	6	145	25	7,000	21,000
J. Freedman	25x100.11	5	147	26	7,000	21,000
149 E. 97th St. Cp..	25x100.11	5	149	27	7,000	23,000
N. Y. Tel. Re. Co..	125x201.10	3	151	28	Ass'd. R.E. Corp. (A22-16)	
3d Ave., West Side, 97th to 98th St. N.W.C.						
Jean Leo	25.2x100	V	1751	33	$10,000	$10,000
Waro Rlty., Inc.	25x100	2	1756	34	7,000	11,000
Wm. A. Reitman	25.6x100	5	1758	35	7,000	14,000
Libna, Inc.	25.3x100	5	1760	36	7,000	40,000
Libna, Inc.	25x100	5	1762	37	7,000	40,000
Libna, Inc.	25x100	5	1764	38	7,000	40,000
Libna, Inc.	25x100	5	1766	39	7,000	40,000
Jean Leo	25.11x100	V	1768	40	10,500	10,500
S.W.C.						
98th St., South Side, 3d to Lexington Ave.						
118 E. 98th St. Cp...	25x100.11	6	148	46	$7,000	$25,000
Barnett Chaskin	37.6x 100.11	6	146	47	11,000	41,000
Barnet Chaskin	37.6x 100.11	6	142	48	11,000	41,000
98th St., South Side, Lexington to Park Ave.						
Matal Rlty Co.	25x100.11	5	126	61	$7,000	$17,000
Matal Rlty. Co.	25x100.11	5	124	62	7,000	17,000
Cella Plotkin	25x100.11	5	122	63	7,000	21,000
Cella Plotkin	25x100.11	5	120	64	7,000	21,000
J. F. Britz	25x100.11	6	118	65	7,000	22,500
Romen Est.	25x100.11	5	116	66	7,000	22,500
Romen Est.	25x100.11	5	114	67	7,000	22,500
Romen Est.	25x100.11	5	112	68	7,000	22,500
H. Paley	25x100.11	5	104	168	7,000	15,000
Section 6, Volume 3, Block 1626—Between Park and 3d Aves.; Between 98th and 99th Sts.—Park Ave., East Side, Lexington Ave., West Side—98th St., North Side, 99th St., South Side. N.&S.E.C.						
N. Y. C. Housing Authority	201.10x372	14		1	Exempt	Exempt
N.&S.W.C.						
Lexington Ave., East Side, 3d Ave., West Side—98th St., North Side, 99th St., South Side. N.&S.E.C.						
N. Y. C. Housing Authority	201.10x420	14	..	21	Exempt	Exempt
Man. Elec. R.R. Co.	59x141	..	..	40	Ass'd. R.E. Corp. Assessed under Id. (ES0-4)	
N.&S.W.C.						
Section 6, Volume 3, Block 1627—Between Park and 3d Aves.; Between 99th and 100th Sts.—Park Ave., East Side, Lexington, West Side—99th St., North Side, 100th St., South Side. N.&S.E.C.						
N. Y. C. Omnibus Corp.	201.10x405	3	1301-15	1	$315,000	$725,000
N.&S.W.C.						
Lexington Ave., East Side, 99th to 100th St. N.E.C.						
1551 Lexington Ave. Corp.	26x95	6	1551	23	$14,000	$25,000
A. Ribner	25x95	6	1553	22	9,000	16,000
I. S. Marcus	25x95	5	1555	21	9,000	15,500
Machind Holdg. Cp.	25x95	5	1557	20	9,000	18,000
A. Fastenberg	24.11x95	5	1559	53	9,000	16,000
J. Sauer	25x95	5	1561	52	9,000	15,500
S. Banks	25x95	V	1563	51	9,000	9,000
S. Landes	25.11x95	5	1565	50	14,000	25,000
S.E.C.						
99th St., North Side, Lexington to 3d Ave.						
A. Cusumano	25x100.11	6	155	24	$6,000	$16,000
A. Cusumano	25x100.11	5	157	25	6,000	19,000
Murk Realty Corp..	25x100.11	5	159	26	6,000	15,000
A. Cusumano	25x100.11	5	161	27	6,000	19,000
Jacob Ellman	25x100.11	5	163	28	6,000	20,000
Jacob Ellman	25x100.11	5	165	29	6,000	22,000
F. Giamo	25x100.11	5	167	30	6,000	15,000
W. Schulz et al.	25x100.11	5	169	31	6,000	17,000
F. Giamo	25x100.11	5	171	32	6,000	16,000
3d Ave., West Side, 99th to 100th St. N.W.C.						
C. B. Brownstein, et al	25.11x100	4	1786	33	$9,000	$23,000
D. & J. Lupo	25x100	4	1788	34	6,000	14,000
D. & J. Lupo	25x100	2	1790	35	6,000	12,000
A. Lupo	25x100	2	1792	36	6,000	12,000
1794 3d Av. Cp..	25x100	V	1794	37	6,000	6,000
O. A. Chmiruk	25x100	4	1796	38	6,000	32,000
O. A. Chmiruk	25x100	4	1798	39	6,000	26,000
Veiro Rlty. Cp.	25.11x100	4	1800	40	9,000	20,000
S.W.C.						
100th St., South Side, 3d to Lexington Ave.						
Pearl Fine	25x100.11	5	170	41	$6,000	$16,000
E. Freedman	25x100.11	.	168	42	4,000	4,000
G. & A. Ricciardi	25x100.11	5	166	43	6,000	14,000
A. Cifono	25x100.11	6	164	44	6,000	12,000
Essex Holding Cp.	25x100.11	5	162	45	6,000	14,000
Eben. Meslyan Meth. Ch.	25x100.11	V	160	46	4,000	4,000
David Brand	25x100.11	5	158	47	6,000	12,000
Surenko Rlts., Inc.	25x100.11	V	156	48	4,000	4,000
Phrnjeff Rlty. Cp...	25x100.11	5	154	49	6,000	12,000
Section 6, Volume 3, Block 1628—Park Ave., East Side, 100th to 101st St.						
E. Linton	25.11x101	5	1325	4	$8,500	$22,000
100th St., North Side, Park to Lexington Ave. N.E.C.						
1323 Park Ave. Cp..	26x75	6	101	1	$8,500	$18,500
Kenneth Props., Inc.	25x75	5	103	2	5,500	10,000
Finley Realty Co.	25x75	5	105	3	5,500	10,000
Brownlee Rlty. & Hldg. Cp.	25x75	5	107	103	5,500	10,000
Brownlee Rlty. & Hldg. Cp.	25.6x 100.11	5	109	5	6,000	13,000
Sparwood Rlty. Cp. & ano.	25.6x 100.11	5	111	6	6,000	13,000
Sparwood Rlty. Cp.	25.6x 100.11	5	113	7	6,000	13,000
Sparwood Rlty. Cp.	25.6x 100.11	5	115	8	6,000	14,000
L. Kimble	25.6x 100.11	5	117	9	6,000	13,000
Eliz. B. Linton	25.6x 100.11	5	119	10	6,000	14,000
Eliz. B. Linton	25.6x 100.11	5	121	11	6,000	14,000
Brownlee Rlty. & Hldg. Cp.	25.6x 100.11	5	123	12	6,000	11,000
Lexington Ave., West Side, 100th to 101st St. N.W.C.						
127 E. 100th St. Cp.	25.11x100	5	1570	13	$14,000	$30,000
Ebenezer W. M. Ch.	25x100	5	1572	14	6,000	*15,300
Lodegra Realty Cp.	25x100	5	1574	15	9,000	23,000
Wm. B. & L. J. Bonner	25x100	5	1576	16	9,000	23,000

Owner or Occupant	Size of Lot	Stories High	St. No.	Lot No.	Value of Real Estate Unimproved	Value of Real Estate with Improvements Thereon
New Jerusalem Ch. of Lord Jesus	48.6x75.5	3	1578	67	3,500	*8,500
E. Weinshenker	16.2x75.5	3	1584	68	6,000	8,000
Fredland Rlty. Cp.	36.8x75.5	3	1586	69	15,000	22,000
S.W.C.						
Lexington Ave., East Side, 100th to 101st St. N.E.C.						
Sparwood Rlty. Cp..	50.11x95	6	1567	22	$25,500	$55,000
1569 Lex. Ave. Corp.	50x95	6	1569	20	20,000	45,000
Sparwood Rlty. Cp..	50x95	6	1571	52	20,000	45,000
Sparwood Rlty. Cp..	50.11x95	6	1575	50	25,500	65,000
S.E.C.						
100th St., North Side, Lexington to 3d Ave.						
C. M. Christian	50x100.11	6	179	24	$13,000	$48,000
David Est., Inc.	50x100.11	6	183	26	13,000	48,000
Lyr. Rlty. Cp.	25x100.11	6	187	28	6,000	60,000
Lyr. Rlty. Cp.	25x100.11	5	189	29	6,000	60,000
L. Y. R. Rlty. Cp..	25x100.11	6	191	30	6,000	60,000
D. S. R. Realty Co.	25x100.11	5	193	31	6,000	20,000
R. Collo	27x100.11	4	195	32	6,500	10,000
3d Ave., West Side, 100th to 101st St. N.W.C.						
Sonya Taub	25.11x98	5	1802	33	$9,000	$17,500
S. Elsenhut & ano..	25x98	5	1804	34	6,000	17,000
1806-8 3d Ave. Cp...	25x98	5	1806	35	6,000	15,000
1806-8 3d Ave. Cp...	25x98	6	1808	36	6,000	15,000
O. Mayer, et al.	25x98	6	1810	37	6,000	12,000
O. Mayer, et al.	25x98	6	1812	38	6,000	12,000
T. J. Kraemer	25x98	2	1814	39	6,000	16,000
L. Forman et al.	25.11x98	5	1816	40	9,000	47,000
S.W.C.						
101st St., South Side, 3d to Lexington Ave.						
Surenko Rlts., Inc..	27x100.11	..	194	41	$4,500	$4,500
Deb Bldg. Cp.	25x100.11	5	192	42	6,000	20,000
Deb Bldg. Cp.	25x100.11	5	190	43	6,000	16,000
Mayhoff Realty Co., Inc.	25x100.11	5	188	44	6,000	18,000
Harry Roch	25x100.11	6	186	45	6,000	18,000
Lilbrmar Rlty. Cp..	25x100.11	5	184	46	6,000	16,000
H. Woodward	25x100.11	5	182	47	6,000	16,000
I. B. Brill	25x100.11	5	180	48	6,000	16,000
178 E. 101st Rlty. Co.	25x100.11	5	178	49	6,000	16,000
101st St., South Side, Lexington to Park Ave.						
M. Merastan	16.11x 100.11	3	138	159	$4,000	$15,000
. Gely	17x100.11	3	136	60	4,000	8,000
I. Moulanez	17.1x 100.11	3	134	61	4,000	8,000
Children's Aid Soc.	50.11x 100.11	3	130	63	Exempt	Exempt
Riegel Rlty. Cp.	16.11x 100.11	3	126	163	1,000	12,000
M. Schoenberg	17.1x 100.11	3	124	64	4,000	8,000
Real Est. Trad. Co.	17x100.11	3	122	65	4,000	10,000
C. Burgos	17x100.11	3	120	165	4,000	8,000
Span. Pent. As. of God	16x100.11	3	118	66	Exempt	Exempt
Deb Bldg. Cp.	16x100.11	3	116	67	3,800	8,000
Paramount Investors	16x100.11	3	114	167	3,800	10,000
C. T. Poussaint	16x100.11	3	112	68	3,800	8,000
St. Peters Baptist Church	16x100.11	3	110	69	1,000	*2,000
P. M. Badillo	16.10½x 100.11	3	108	169	3,800	9,000
C. Orange	15.11x 100.11	3	100	70	3,800	11,500
E. Espinosa	15.11x 100.11	3	104	71	3,800	9,000
V. Torres	15.11x 100.11	3	102	171	3,800	8,500
R. Torres	16x100.11	3	100	72	6,000	8,500
S.E.C.						
Section 6, Volume 3, Block 1629—Park Ave., East Side, 101st to 102d St.						
A. Sims	25.11x94	V	1349	4	$6,500	$8,500
Eagle Equits., Inc.	25.11x105	5	1351	172	7,000	22,000
101st St., North Side, Park to Lexington Ave. N.E.C.						
E. Sapinosa	16.6x75	3	101	1	$6,000	$9,500
Max Hertzberg	15.6x75	3	103	101	3,200	6,000
F. & C. Munoz	15.6x75	3	105	2	3,200	9,000
I. M. Oakley	15.6x75	3	107	102	3,200	9,000
Fr'k Schmalkucher.	16.6x75	3	109	3	3,200	9,000
I. P. Del Este	15.6x75	3	111	103	Exempt	Exempt
A. & L. Simms	31x100.11	3	113	5	7,500	29,000
J. Leonard et al.	26x100.11	5	117	6	6,500	16,000
Pizarro	26x100.11	5	119	7	6,500	16,000
Duorl Est., Inc.	26x100.11	5	121	8	6,500	18,000
Barshor Rlty. Corp.	26x100.11	5	123	9	6,500	27,000
S. H. Blark	26x100.11	5	125	10	6,500	16,000
M. Leibowitz	25x100.11	5	127	11	6,000	30,000
129 E. 101st St. Cp..	25x100.11	5	129	12	6,000	12,500
66-68 E. 100th St. Cp.	25x100.11	5	131	13	6,000	12,500
Lexington Ave., West Side, 101st to 102d St. N.W.C.						
Esther Trad. Corp..	61.2x76	6	1590	14	$20,500	$15,000
M. M. Davey	16.7x76	3	1596	116	4,400	8,000
Marclown Rlty. Cp.	16.7x76	3	1598	116	4,400	9,500
Maine Realty Corp..	16.7x76	3	1600	16	4,400	9,500
Saherb Rlty. Cp.	16.7x75	3	1602	57	4,400	14,000
J. Buslos	16.7x76	3	1604	157	4,400	9,500
A. Ramirez	16.7x75	3	1606	58	4,400	9,500
Jose Fincella	16.7x75	3	1608	168	4,400	9,600
St. John Episc. Ch..	16.7x75	3	1610	169	1,100	*2,500
J. A. Byron	18x75	V	1612	59	7,000	7,000
S.W.C.						
Lexington Ave., East Side, 101st to 102d St. N.E.C.						
B. R. Nolan	25.11x80	4	1591	23	$10,500	$16,000
B. R. Nolan	25x80	4	1593	22	7,000	11,500
M. Sedevic	25x80	4	1595	21	7,000	11,500
M. Sedevic	25x80	4	1597	20	7,000	11,500
Marwell Rlty. Cp.	100.11x80	1	1605-1599	160	34,500	54,500
S.E.C.						
101st St., North Side, Lexington to 3d Ave.						
David Levin	40x100.11	6	169	24	$10,000	$44,000
David Levin	40x100.11	6	171	25	10,000	44,000
173 E. 101st St. Cp..	40x100.11	6	173	27	10,000	44,000
F. & S. Schillace	40x100.11	6	175	28	10,000	44,000
14 W. 87th St. Rlty. Corp.	40x100.11	6	177	30	10,000	44,000
179 E. 101st St. Co.	40x100.11	6	179	32	10,000	44,000
3d Ave., West Side, 101st to 102d St. N.W.C.						
R. C. Ch. Holy Agony	80.11x100	3	1828-31	33	$24,000	$300,000
R. Werner	20x100	5	1836	36	4,800	15,500
Benloz Rlty. Corp..	20x100	5	1838	37	4,800	8,000
Benlaz Rlty. Corp..	20x100	5	1840	137	4,800	8,000
Lim Wah Sen	20x100	5	1842	38	4,800	12,000
Lim Wah Sen	20x100	5	1844	39	4,500	12,000
1846 3d Ave. Realty Corp.	20.11x100	5	1846	40	7,000	32,000
S.W.C.						
102d St., South Side, 3d to Lexington Ave.						
City of New York..	25x100.11	V	..	41	$6,000	$6,000
P. Florres	25x100.11	4	174	42	6,000	9,000
City of New York..	25x100.11	Vac	172	43	6,000	6,000
City of New York..	25x100.11	Vac	170	44	6,000	6,000
City of New York..	25x100.11	V	..	45	6,000	6,000
G. Ehrlich	20x100.11	4	166	46	4,900	8,000
City of New York..	20x100.11	V	..	146	4,800	4,800
P. Flores	20x100.11	4	162	47	4,800	10,000
E. V. Coslosa	19.5x 100.11	4	160	48	4,700	9,000
William Dietz	20.6x 100.11	4	158	49	4,900	9,000
P. M. Flores	15x100.11	4	156	50	3,600	6,000
102d St., South Side, Lexington to Park Ave.						
D. R. Solo	25x100.11	5	124	60	$6,000	$12,000
Esther Trading Corp.	25x100.11	5	122	61	6,000	13,000
Weadan Realty Co.	25x100.11	5	120	62	6,000	9,000
1651/15 Madison Ave. Corp.	25x100.11	5	118	63	6,000	13,000
Louis Norkin	25x100.11	6	116	64	6,000	13,000

Owner or Occupant	Description of Property: Size of Lot	Stories High	St. No	Lot No	Value of Real Estate Unimproved	Value of Real Estate with Improvements Thereon
L. Norkin	25x100.11	6	114	65	6,000	13,000
L. Norkin	25x100.11	6	112	66	6,000	13,000
Cromwell Ave Garage Corp	155x75 Ir.	..		72	42,000	42,000
			S.E.C.			
Section 6, Volume 6, Block 1630—102d St., North Side, Park to Lexington Ave.						
			N.E.C.			
Rose Israel	27x100.11	5	101	1	$10,500	$23,000
Digi Realty Co.	25x100.11	5	103	2	6,000	13,000
Louis Norkin	25x100.11	5	105	3	6,000	17,000
Digi Realty Co.	25x100.11	5	107	4	6,000	13,000
Digi Realty Co	25x100.11	5	109	5	6,000	13,000
City of N. Y.	25x100.11	V	111	6	4,000	4,000
133 E. 102d St. Cp	25x100.11	5	113	7	6,000	13,000
133 E. 102d St. Cp.	25x100.11	5	115	8	6,000	13,000
S. & V. Newton	25.6x 100.11	5	117	9	6,000	13,000
Savel Rlty. Corp.	50x100.11	8	120	10	13,500	44,000
Empire City Sv. Bk.	50x100.11	8	125	12	13,500	44,000
I. Brod	37.6x 100.11	8	127	14	9,500	35,000
Judah Rlty. Co.	40x100.11	8	129, 131	18	23,000	49,000
			N.W.C.			
Lexington Ave., West Side, 103d to 103d St.						
Chanor Enterp.	44.10x100	6	1626	56	$16,500	$44,000
Greek Orthodox Com. of St. George	66.1x80	1	1630	63	Exempt	Exempt
			S.W.C.			
Lexington Ave., East Side, 103d to 103d St.						
			N.E.C.			
J. & A. Rlty.	53x47.6	5	1621	21	$14,000	$25,000
Judah Realty Corp.	40x47.6	5	1625	20	8,500	11,000
107d St., North Side, Lexington to 3d Ave.						
Esther Trading Corp.	27x100.11	5	169	22	$6,500	$15,000
J. & A. Realty Cp.	27x100.11	5	161	23	6,500	16,000
M. Laulichi	27x100.11	V	163	25	6,500	6,500
M. Laulichi	27x100.11	V	165	26	6,500	6,500
A. Garcia	27x100.11	5	167	27	6,500	16,000
K. Konstanti	27x100.11	5	169	28	6,500	14,000
A. Loguer	27x100.11	5	171	29	6,500	14,000
H. D. La Beaud	27x100.11	6	173	30	6,500	14,000
M. J. Pilgrim	27x100.11	6	175	31	6,500	14,000
177 E. 102d St. Cp.	27x100.11	5	177	32	6,500	14,000
3d Ave., West Side, 102d St., 102d St.						
			N.W.C.			
J. Raimundo, et al.	49.2½x 102.6	5	1848, 1850	83	$17,500	$40,000
1800 3d Ave. Corp.	78.11x 102.11	2	1853	35	24,000	117,000
Nancy Mgmt. Corpn.	25x102.6	5	1862	38	7,000	19,000
Ward Mgmt. Corp.	25x102.6	6	1864	39	7,000	21,000
Nancy Mgmt. Corpn.	25.8½x 102.6	5	1866	40	11,500	35,000
			S.W.C.			
103d St., South Side, 3d to Lexington Ave.						
Book Realty Co.	27x100.11	5	170	41	$6,500	$19,000
Spartin Rlty. Co.	27x100.11	5	168	42	6,500	16,500
Persan Rlty Co.	27x100.11	5	166	43	6,500	15,500
Carmel Assoc.	27x100.11	6	164	44	6,500	16,500
Carmel Assoc.	27x100.11	6	162	45	6,500	16,500
A. Fiorello	27x100.11	5	160	46	6,500	16,500
Bowery Sav. Bank	27x100.11	6	158	47	6,500	16,500
B. Buccieri	27x100.11	5	156	48	6,500	16,500
G. Trianno & ano.	26x100.11	6	154	50	6,500	16,000
Trianfo & Miller	26x100.11	5	152	51	6,500	16,000
J. & A. Rlty. Cp.	20x106.10	5	150	52	5,500	16,500
J. & A. Rlty. Corp.	29.6x 106.10	5	148	53	25,000	60,000
			S.E.C.			
103d St., South Side, Lexington to Park Ave.						
Greek Orth. Com.	20x56.1	3	140	60	Exempt	Exempt
Homes Leasing Co.	51x100.11	6	126	61	$14,000	$18,000
Homes Leasing Co.	61x100.11	6	124	63	14,000	16,000
Homes Leasing Co.	44.6x 100.11	8	122	65	11,500	40,000
J. Rossini	39.6x 100.11	8	118	67	10,000	38,000
C. Squeri	39x100.11	6	112	69	10,000	38,000
M. Schoenberg	40.8x 100.11	8	108	70	11,000	38,000
102 E. 103d St. Corp.	39.4x 100.11	6	102	73	16,000	46,000
			S.E.C.			
Section 6, Volume 6, Block 1631—103d St., North Side, Park to Lexington Ave.						
			N.E.C.			
S. Weiner	16x100.11	V	101	1	$4,000	$4,000
W. Gleicher	16x100.11	V	103	101	4,400	4,400
Yeshiva Torah Chaim of Harlem	32x100.11	4	105	2	Exempt	Exempt
G. Brina	16x100.11	V	109	103	2,700	2,700
L. P. Nesini, et al	105x100.11	1B	111	4	30,000	150,000
L. Weiss	35x100.11	4	125	105	12,000	62,000
Gergeo Realty Corp.	82x100.11	1	131	11	3,600	30,000
O. G. Ortiz	16x100.11	..	135	111	8,900	8,900
Sam Miguel Rlty. Cp.	32x100.11	..	137	12	8,000	8,000
Sam Miguel Rlty. Cp.	16x100.11		141	113	8,900	8,900
143-3 E. 103d Corp.	16x100.11	3	143	14	3,900	7,000
143-5 E. 103d Corp.	16x100.11	3	145	15	3,900	7,000
Lex. Man. Corp.	17x100.11	3	147	115	1,200	7,000
Lex. Man. Corp.	80x100.11	4	149	16	22,500	37,000
			N.W.C.			
Lexington Ave., West Side, 103d to 104th St.						
Irving Dick	50x85	6	1636	156	$20,000	$60,000
Irving Dick	50.11x85	6	1612	56	23,500	75,000
			S.W.C.			
Lexington Ave., East Side, 103d to 104th St.						
			N.E.C.			
O. Krochak	25.11x95	4	1631	23	$13,500	$34,000
1633 Lexington Ave. Realty	25x96	4	1633	22	8,500	33,000
Central Hanover Bk. & Tr. Co.	50x95	1	1637	20	17,000	60,000
C. Furo	25x95	1	1639	53	8,500	22,000
O. Krochak	25x95	4	1641	52	8,500	42,000
O. Krochak	25x95	4	1643	51	8,500	18,000
O. Krochak	25.11x95	4	1645	50	13,500	25,000
			S.E.C.			
103d St., North Side, Lexington to 3d Ave.						
R. Feldman	24.6x 100.11	4	163	24	$8,000	$19,000
Jenlo Realty Corp.	30.6x 100.11	4	165	25	7,500	17,500
Jenlo Realty Corp.	30x100.11	4	167	27	7,500	17,500
S. Gold	30x100.11	4	169	28	7,500	19,000
Biaggio Buccori	30x100.11	4	161	29	7,500	14,000
Tiereh Rlty. Co.	30x100.11	4	163	30	7,500	14,000
D. Mourino	25x100.11	1	165	31	6,000	30,000
Tiereh Rlty. Co.	25x100.11	4	167	32	6,000	14,000
A. Ferrarre	17.6x50.11	4	169	133	2,800	8,500
C. Sparacio, ano.	17.6x50.11	4	171	134	2,500	9,000
3d Ave., West Side, 103d to 104th St.						
			N.W.C.			
L. & M. Hontman	25.11x65	4	1868	23	$8,500	$15,000
M. Velazquez	25x65	4	1870	34	6,500	20,000
Eurim Rlty. Corp.	25x100	5	1872	35	7,000	20,000
Eurim Rlty. Corp.	25x100	6	1874	36	7,000	20,000
Spotless Stores	25.11x80	4	1876	37	6,500	11,500
Eurim Realty Corp.	25x80	2	1878	38	6,000	17,000
Eurim Realty Corp.	25x80	2	1880	39	6,000	14,000
Eurim Realty Corp.	25x80	4	1882	40	8,000	31,000
			S.W.C.			
104th St., South Side, 3d to Lexington Ave.						
M. Leiterson	20x100.11	6	198	140	$13,000	$13,000
Wanogo Realty, Inc.	50x100.11	6	180	41	13,500	62,000
I. Franco	16.8x 100.11	4	178	43	4,200	8,500
114 E. 104th St. Cp.	33.4x 100.11	4	176-174	44	8,500	27,000
C. & D. Cruz	25x100.11	4	172	45	6,000	13,000
Lolacono & Luchese	25x100.11	4	170	46	6,000	13,000
A. & E. Cavanna	25x100.11	4	168	47	6,000	13,000
A. Gelaizer	25x100.11	4	166	48	6,000	12,000
O. Krochak	25x100.11	4	164	49	6,000	10,000
104th St., South Side, Lexington to Park Ave.						
I. & A. Brod	60x100.11	6	180	61	110,000	185,000
I. & A. Brod	40x100.11	6	178	62	10,000	38,000
I. & A. Brod	40x100.11	6	172	63	10,000	38,000
118 E. 104th Cp.	40.1x 100.11	6	118-120	65	10,000	28,000
Scholm Rapkin	40.1x 100.11	5	114	66	10,000	28,000
Second Span. Bapt. Church	39.10x 100.11	2B	112-110	68	Exempt	Exempt
N. Y. Soda Fount. Co.	20x100.11	2B	108	70	4,500	8,000
N. Y. Soda Fount. Co.	20x100.11	2B	106	71	4,500	8,000
Park Fourth Corp.	40x100.11	8	102	72	12,000	14,500
			S.E.C.			
Section 6, Volume 3, Block 1632—104th St., North Side, Park to Lexington Ave.						
			N.E.C.			
City of N. Y.	220.11x 201.10 Var.				Exempt	Exempt
City of New York	100x201.10	5	127	11	Exempt	Exempt
Lexington Ave., West Side, 104th to 105th St.						
			N.W.C.			
City of New York	17.7x65	4	1650	15	Exempt	Exempt
			S.W.C.			
Lexington Ave., East Side, 104th to 105th St.						
			N.E.C.			
Lipper Investors, Inc.	25x70	5	1651	22	$11,500	$19,000
L. Estrada	16.8x70	5	1653	21	5,000	15,000
M. & J. Daring	16.8x70	V	1655	120	5,000	5,000
M. & J. Daring	16.8x70	V	1657	20	5,000	5,000
Sol S. Begun	15.10x70	3B	1659	156	1,500	8,500
Isidore Silver	15.10x70	3B	1661	155	4,500	8,500
F. & C. Rivera	15.10x70	3B	1663	154	1,500	8,500
Colben Cp.	15.10x55	3	1665	53	4,000	9,000
Angelina Baselice	15.10x55	3	1667	153	4,000	7,500
F. Saurel	15.10x55	3B	1669	152	4,000	7,500
A. Lilnin & S. Salesky	15.10x55	3	1671	52	4,000	6,000
A. Lilnin & S. Salesky	16x55	3	1673	151	6,300	9,000
			S.E.C.			
104th St., North Side, Lexington to 3d Ave.						
Lipper Investors, Inc.	25x100.11	5	165	23	$9,000	$16,000
Lipper Investors, Inc.	25x100.11	4	167	24	6,000	9,000
M. Norton	25x100.11	4	169	25	6,000	8,500
Cultural Center, Inc.	25x100.11	4	161	26	6,000	7,500
Radiant Realty Co.	25x100.11	4	163	27	6,000	8,500
L. Mohrman	25x100.11	4	163	28	6,000	8,500
City of N. Y. Fire Dept.	25x100.11	4	175	29	Exempt	Exempt
City of N. Y. Police Dept.	50x100.11	4	177	31	Exempt	Exempt
Fannie Fried	25x100.11	5	181	32	6,000	18,000
183 E. 104th St. Cp.	29x50	4	183	133	4,000	12,000
3d Ave., West Side, 104th to 105th St.						
			N.W.C.			
James Mark Rlty. Co.	22x72	4	1831	33	$11,000	$28,000
183 E. 104th St. Cp.	28x72	4	1850	35	9,000	12,000
Wm. Cohn	50.9x100	2	1838	35	20,000	65,000
1926 3d Ave. Realty Cp.	50x100	1	1892	37	26,000	66,000
N. J. Barrett	50.10x100	2	1896	40	35,000	70,000
			S.W.C.			
105th St., South Side, 3d to Lexington Ave.						
M. Ungar	20x100.11	3	174	41	$7,200	$20,000
Lai Shee Young	45x100.11	6	170	42	12,000	49,000
L. Sievenuto	23x100.11	4	168	43	4,800	9,600
R. Rivera	20x100.11	4	166	45	4,800	9,600
D. Garcia	20x100.11	4	164	145	4,800	10,500
P. & T. Robles	20x100.11	4	162	46	4,800	9,600
A. Marfaraci	20x100.11	4	160	47	4,800	9,600
Fannie Meltzer	50x100.11	4	158-156	48	15,000	55,000
Celpaul, Inc.	12.6x 100.11	8	154	50	3,000	7,000
Celpaul, Inc	12.6x 100.11	8	152	150	3,000	7,000
Celpaul, Inc.	15x79.6	8	150	51	3,200	8,000
Section 6, Volume 3, Block 1633—105th St., North Side, Park to Lexington Ave.						
			N.E.C.			
City of N. Y.	199.11x 201.10 Var.				Exempt	Exempt
St. Cecilia R. C. Church (Rectory)	66.8x 100.11	3	121-117	10	Exempt	Exempt
Lexington Ave., West Side, 105th to 105th St.						
			N.&S.W.C.			
C. of N. Y. P. S. 107	201.10x 188.4 Ir.	6	..	13	Exempt	Exempt
Lexington Ave., East Side, 105th to 105th St.						
			N.E.C.			
S. Kluft, ano.	25.11x77	5	1678	19	$14,500	$23,000
Snob. Rlty. Cp.	25x77	6	1677	20	9,000	20,000
Birbiale Bldg. Corp.	25x77	8	1679	21	9,000	15,000
Birbiale Bldg. Corp.	25x77	6	1681	22	9,000	15,000
F. D. Lallarulo, et al.	20x96	6	1683	54	8,000	14,000
105th St., North Side, Lexington to 3d Ave.						
Saberb Rlty. Cp.	18x100.11	5	185	23	$6,500	$15,000
City of New York	125x120.11	4	167	24	Exempt	Exempt
C. Mirone	25x100.11	6	169	22	6,000	10,000
M. Capicchioni	25x100.11	5	171	20	6,000	18,000
Citizens Sav. Bank	25x100.11	V	173	51	6,000	6,000
Joseph Rosini	25x100.11	6	175	53	6,000	18,000
3d Ave., West Side, 105th to 106th St.						
			N.W.C.			
A. H. Coleman	25.5x100	6	1904	33	$21,500	$17,000
A. H. Coleman	25x100	6	1906	34	24,000	31,000
106th St. & 3d Ave. Corp.	25.3x100	6	1908	35	14,000	35,000
106th St. & 3d Ave. Corp.	25.3x100	6	1910	36	14,000	35,000
Anna Epelein	25.3x100	5	1912	37	14,000	30,000
1914 Third Av. Cp.	25.3x100	2	1914	38	14,000	30,000
I. J. May	25.3x100	1	1916	39	14,000	22,000
S. & J. H. Adler Re. Co.	25.2x100	6	1922	40	28,500	65,000
			S.W.C.			
106th St., South Side, 3d to Lexington Ave.						
Dul Fay Corp.	25x100.11	6	174	41	$7,500	$17,000
Domenico Spina	20x100.11	4	173	42	7,500	19,000
Corsone Corp.	20x100.11	5	170	43	7,500	17,000
150 E. 106th St. Cp.	25x100.11	5	171	61	6,500	11,000
A. M. Goldberg & ano.	25x100.11	5	157	62	6,500	13,000
L. A. Rasellos	20x100.11	5	150	63	14,000	25,000
			S.E.C.			
106th St., South Side, Lexington to Park Ave.						
St. Cecilia R. C. Ch. and School	100x 100.11 Ir	1	112	81	Exempt	Exempt
St. Cecilia	133.6x 100.11 Ir	4	110	66	Exempt	Exempt
			S.E.C.			
Section 6, Volume 3, Block 1634—106th St., North Side, Park to Lexington Ave.						
			N.E.C.			
Television Center, Inc.	55x101.11	2	101	1	$77,000	$77,000
Television Center, Inc.	100x101.11	11	106	3	40,000	40,000
Pallie Indus., Inc.	25x101.11		113	8	9,000	9,000
N. Y. C. Mission Soc.	66.8x 100.11	6	115	9	Exempt	Exempt
H. Pinsky et al	16.8x 100.11	8	121	111	8,000	16,000
Ruth Pinsky	16.8x100.11	3	123	12	8,000	15,000
S. Pinsky et al.	16.8x 100.11	3	125	13	8,000	16,000
Reelef Bldg. Co	16.8x 100.11	8	127	118	6,000	15,000
I. I. Goldin, Inc.	16.8x 100.11	8	129	14	8,000	15,000
Lexington Ave., West Side, 106th to 107th St.						
I. L. Goldin, Inc.	17.7x76	6	1690	15	$13,500	$22,500
Morris Kugler	16.8x76	8	1692	115	8,500	16,500
Morris Kugler	16.8x76	8	1694	16	8,500	16,500
Anbel Rlty. Corp.	16.8x76	3	1696	116	8,500	16,500
J. Solelo	16.8x76	8	1698	17	6,500	12,500
E. Lallarulo	18.8x76	8	1700	117	8,000	16,500
D. & L. Anderoli	16.8x76	3	1702	60	6,500	13,500
Saberb Rlty. Cp.	16.8x76	3	1704	120	8,500	18,500
D. Schneider	16.8x76	6	1706	57	8,500	14,000
Florence J. Bonamo	16.8x76	6	1708	167	8,500	14,000
S. Eulkoff	16.8x76	1	1712	168	15,500	15,500
			S.W.C.			
Lexington Ave., East Side, 106th to 107th St.						
B. Schwartz	20x82.9	6	1691	26	$11,500	$40,000
Sucram Rlty. Cp.	26.11x82.9	5	1693	27	11,000	17,000
Sucram Rlty. Cp.	27x82.9	6	1695	22	11,000	17,000
Leonard Rlty. Cp.	27x82.9	4	1697	21	11,000	17,000
Sucram Realty Co.	27x82.9	4	1699	62	11,000	17,000
J. Brownlhan	27x82.9	4	1701	61	11,000	18,000
S. Spierer	26.11x82.9	4	1703	60	11,000	19,000
F. & F. Forri	20x82.9	4	1705	49	12,000	19,500
			S.E.C.			
106th St., North Side, Lexington to 3d Ave.						
F. Milone	29.8x 100.11	4	163	25	$8,500	$18,000
J. Gangi	28.8x 100.11	4	165	26	8,500	16,000
Jos. Gangi	28.8x 100.11	4	167	27	8,500	15,000
L. O. Forte O.	28.8x 100.11	4	169	28	8,500	15,000
Milbec Rlty., Inc.	28.8x 100.11	4	181	29	8,500	21,000
Milbec Rlty., Inc.	28.8x 100.11	4	183	30	8,500	21,000
Armato Bldg. Cp.	28.8x 100.11	4	186	31	8,500	17,000
John Pomara	28.8x 100.11	4	187	32	8,500	16,000
106th St. Rlty. Cp.	28.8x 100.11	4	189	132	8,500	22,000
3d Ave., West Side, 106th to 107th St.						
1934 3d Ave. Rlty. Corp.	20x83	5	1934	33	$20,000	$60,000
1936 3d Ave. Corp.	26.11x83	5	1920	34	18,000	19,000
Mortlen Rlty. Corp.	27x83	5	1928	36	11,500	22,000
F. R. Bluffolino	27x83	6	1930	36	11,500	22,000
Mortlen Rlty. Corp.	27x83	5	1932	37	11,500	20,000
Helborn Realty Co.	27x83	6	1934	38	11,500	45,000
Sacha Realty	26.11x83	6	1936	39	11,500	22,000
Mortlen Rlty. Cp.	20x83	5	1938	10	10,000	20,000
			S.W.C.			
107th St., South Side, 3d to Lexington Ave.						
Serafino Militano	28.8x 100.11	4	173	140	$7,000	$12,000
City of N. Y.	28.8x 100.11	4	170	41	7,000	9,000
S. Speciale	28.8x 100.11	4	168	42	7,000	11,000
A. Regalbuto	28.8x 100.11	4	166	43	7,000	12,000
Anna Manzanares	28.8x 100.11	4	164	44	7,000	10,000
C. Fracenisse	28.8x 100.11	4	163	45	7,000	12,000
I. Salerno	28.8x 100.11	4	160	46	7,000	12,000
N. Manso	28.8x 100.11	4	158	47	7,000	12,000
L. Di Nino	28.8x 100.11	4	156	48	7,000	13,000
107th St., South Side, Lexington to Park Ave.						
I. Silliman	16.1x 100.11	4	139	59	$4,000	$7,000
A. Radelman & Levine	50x100.11	6	124	60	13,500	17,000
S. Frollan	16.8x 100.11	8	122	161	4,000	21,000
M. & H. Hahn	16.8x 100.11	3	120	62	4,000	7,000
Patho Lab	230x100	4	112	66	77,000	180,000
			S.E.C.			
Section 6, Volume 6, Block 1635—Park Ave., East Side, 107th to 108th St.						
H. H. Jackson, Jr., et al.	30x50	4	1431	72	$7,500	$12,000
H. H. Jackson, Jr., et al.	20.6x50	1	1478	171	4,300	6,500
107th St., North Side, Park to Lexington Ave.						
Est. P. H. Jackson, Inc.	192.6x 101.11	1	101	1	100,000	130,000
Lexington Ave., West Side, 107th to 108th St.						
H. H. Jackson, Jr., et al.	101.11x 212.6	1	1714	15	$70,000	$161,000
Cromwell Ave Gar. Corp.	100.11x75	..	1722	56	41,000	75,000
			S.W.C.			
Lexington Ave., East Side, 107th to 108th St.						
L. Martinez, ano.	17.7x65	5	1711	21	$7,500	$14,000
A. & M. Roman	16.8x65	4	1713	21	5,000	9,500
A. & M. Roman	16.8x65	4	1715	122	4,700	9,500
D. Irizarry	16.8x65	6	1717	22	4,700	9,500

See last page for footnotes.

Owner or Occupant	Description of Property: Size of Lot	Stories High	St. No.	Lot No.	Value of Real Estate Unimproved	Value of Real Estate with Improvements Thereon
D. Irasarry	16 8x65	5	1719	121	4,700	9,500
Angel & M. Roman	16 8x65	5	1721	21	4,700	9,000
B. Mella	16 8x65	4	1723	52	4,700	8,500
Meta Oriemo	16 8x65	4	1725	51	4,700	8,500
C. Nieves	16 8x65	6	1727	151	4,700	8,500
A. Rodriguez	16 8x65	4	1729	50	4,700	8,500
Herman Grossman	16.6x65	4	1731	100	4,700	8,600
Manhattan & Bronx R E Exchange	17 7x65	5	1733	149	7,500	12,500

S.E.C.

107th St., North side, Lexington to 3d Ave.

Owner or Occupant	Size of Lot	Stories High	St. No.	Lot No.	Value of Real Estate Unimproved	Value of Real Estate with Improvements Thereon
Fusiel Realty Co.	17x100.11	6	153	124	$4,000	$11,000
Ch. & Miss Spanish Ch., Inc.	34x100 11	1B	155	25	Exempt	Exempt
D. Mazzitelli	17x100 11	4	159	26	4,000	8,500
Chas. Lewis	17x100.11	4	161	128	4,000	11,000
A. Scatola	17x100 11	4	163	27	4,000	9,500
L. Keiser	17x100.11	4	165	127	4,000	20,000
A. & F. Lo Russo	17x100.11	4	167	28	4,000	11,000
Brenn Rlty. Cp.	17x100 11	4	169	128	4,000	33,000
E. Williams	17x100 11	4	171	29	4,000	11,000
Lenmori Rlty. Co.	17x100.11	4	173	129	4,000	8,500
G. Ricciardo	17x100 11	4	175	30	4,000	30,000
M. Pollman	17x100.11	4	177	31	4,000	8,500
80 E. 107th St., Inc.	17x100.11	4	179	32	4,000	11,000
Gaetano Prestano	17x100.11	4	181	132	4,000	8,500

4d Ave., West side, 107th to 108th St.

N.W.C.

Owner or Occupant	Size of Lot	Stories High	St. No.	Lot No.	Value of Real Estate Unimproved	Value of Real Estate with Improvements Thereon
Mortlen Rlty. Corp.	50.5x100	5	1962	83	$25,000	$50,000
Julian Feldman	25.5x100	5	1964	85	9,000	18,000
Julian Feldman	25.5x100	5	1966	86	9,000	18,000
1968 Third Ave. Re. Cp.	25.5x100	2	1968	87	9,000	25,000
Lenmort Realty Co.	25x78	1	1960	88	7,400	25,000
Mortlen Realty Cp.	25x73	4	1962	39	7,400	14,000
Lenmort Rlty. Cp	25x78	4	1964	40	9,500	22,000

S.W.C.

108th St., south side, 3d to Lexington Ave.

Owner or Occupant	Size of Lot	Stories High	St. No.	Lot No.	Value of Real Estate Unimproved	Value of Real Estate with Improvements Thereon
Margaret Peltinato	27.45	4	182	140	$6,500	$13,000
Jose P. Santiago	17x100.11	4	180	141	4,000	11,000
C. Ragaglia, et al.	17x100 11	4	178	41	4,000	8,500
Empire City Bar. Bk.	17x100.11	4	176	42	4,000	11,000
R. & J. Solo	17x100 11	4	174	43	4,000	11,500
Leonard Weill	17x100.11	4	172	44	4,000	8,500
C. Gellstein	17x100.11	4	170	144	4,000	8,500
F. & G. La Monica	17x100.11	4	168	45	4,000	8,500
Anna Ferrante	17x100.11	4	166	145	4,000	8,500
City of New York	17x100.11	V	164	46	4,000	4,000
S. Katz	17x100.11	V	162	146	4,000	4,000
J. L. Schausiel	17x100.11	V	160	47	4,000	4,000
City of New York	17x100.11	V	158	147	4,000	4,000
N. Grossman	17x100.11	4	156	48	4,000	8,000
P. & L. Blase	17x100 11	4	154	148	4,000	8,000
Tolerico & Wolfe	17x100.11	4	152	49	4,000	8,000

108th St., south side, Lexington to Park Ave.

Owner or Occupant	Size of Lot	Stories High	St. No.	Lot No.	Value of Real Estate Unimproved	Value of Real Estate with Improvements Thereon
Shul Rlty. Co.	25x100.11	6	126	59	$8,000	$14,000
H. B. Schneidor	25x100.11	5	124	60	6,000	18,000
H. B. Schneider	25x100.11	5	122	61	6,000	16,000
F. Miller et al.	25.6x 100.11	2	120	62	6,000	11,000
A. Abramson et al.	51x100.11	2	116	63	13,500	42,000
Schiller & Sons, Inc.	25.6x 100 11	6	114	65	6,000	22,000
Schiller & Sons, Inc.	25.6x 100.11	6	112	66	6,000	23,000
11 E. 11 St. Cp.	25.6x 100.11	4	110	67	6,000	11,000
11 E. 11 St. Cp	25.6x 100.11 Ir.	4	108	68	6,000	11,000
A. Carapello	25.6x50.5	4	106	69	4,500	9,000
110 E. 110th St. Cp.	25.6x50.5	4	104	70	4,500	9,000
Betby Corp.	23.6x50.5	4	102	71	7,000	8,000

S.E.C.

Section 6, Volume 3, Block 1636—Park Ave., 108th to 109th St.

109th St., North side, Park to Lexington Ave.

N.E.C.

Owner or Occupant	Size of Lot	Stories High	St. No.	Lot No.	Value of Real Estate Unimproved	Value of Real Estate with Improvements Thereon
City of N. Y.	201.10x405 Var.			1	Exempt	Exempt

S.W.C.

Lexington Ave., East side, 109th to 109th St.

N.E.C.

Owner or Occupant	Size of Lot	Stories High	St. No.	Lot No.	Value of Real Estate Unimproved	Value of Real Estate with Improvements Thereon
Louis Levine	17 7x65	5	1735	128	$7,500	$11,500
N. Jacobson	16 8x65	4	1737	23	4,500	10,500
Ruth Dichella	16.8x65	5	1739	122	4,500	10,000
E. De Thomas	16 8x65	4	1741	22	4,500	10,000
Anna Diaz	16 8x65	5	1743	121	4,000	13,000
G. & O. Rlty. Cp.	16 8x65	4	1745	21	4,000	25,000
R. Tortora	20x68	4	1747	52	5,500	13,000
C. B. Tormos	20x68	4	1749	151	5,500	13,000
C. Sanlina	20x68	4	1751	61	5,500	13,000
M. Corless	20x68	4	1753	150	5,500	13,000
F. V. Gonzalez	20 11x68	4	1755	50	8,800	17,000

S.E.C.

109th St., North side, Lexington to 3d Ave.

Owner or Occupant	Size of Lot	Stories High	St. No.	Lot No.	Value of Real Estate Unimproved	Value of Real Estate with Improvements Thereon
D. Reyeo	17x100 11	4	153	24	$5,000	$9,000
R. Mondello	16.9x 100.11	4	155	134	5,000	9,000
City of New York	16.9x 100.11	V		25	3,000	3,000
159 E. 108 St. Rlty. Cp.	16.9x 100 11	4	159	26	4,000	25,000
G. Alba	16.9x 100 11	5	161	126	4,000	9,000
V. Macini	16.9x 100 11	4	163	27	4,000	9,000
M. & V. Perez	16.9x 100 11	4	165	28	4,000	9,000
F. Roca	16.9x 100.11	4	167	128	4,000	33,000
J. & C. Andino	16.9x 100.11	4	169	29	4,000	10,000
A. Rosario	16.9x 100 11	4	171	30	4,000	9,000
Donostusimo Rlty.	16.9x 100.11	4	173	130	4,000	11,000
Nessem Counno	50 6x 100.11	V	..	61	12,000	12,000
Nessem Counne	20x100.11	4	181	132	4,500	25,000

3d Ave., West side, 108th to 109th St.

N.W.C.

Owner or Occupant	Size of Lot	Stories High	St. No.	Lot No.	Value of Real Estate Unimproved	Value of Real Estate with Improvements Thereon
1966 3d Ave. Rlty. Corp.	26.5x100	4	1968	83	$12,000	$20,000
Do-Mal Rlty. Corp.	25x100	5	1968	84	8,000	20,000
Do-Mal Rlty. Corp.	25.3½x100	5	1970	85	8,000	19,000
Do-Mal Rlty. Corp.	25.2½x100	5	1972	86	8,000	17,000
Naires Rlty. Cp.	20x80	4	1974	87	5,500	*11,000
Sammys Lunchron.	20x60	4	1976	88	5,000	15,000
L. Cooperman	20x60	4	1978	138	5,000	8,000
M. Crupar	20x60	4	1980	89	5,000	8,000
B. Medoff	20 11x60	4	1982	40	8,000	18,000

S.W.C.

109th St., south side, 3d to Lexington Ave.

Owner or Occupant	Size of Lot	Stories High	St. No.	Lot No.	Value of Real Estate Unimproved	Value of Real Estate with Improvements Thereon
P. Marinelli	20x80 11	5	188	139	$5,000	$14,500
J. Rosenblum	20x100.11	4	186	140	5,000	8,500
A. Biller	19 9½x 100 11 Ir.	4	184	141	5,100	8,500
152 E. 109th St. Cp.	25.6x 100 11 Ir.	4	182	41	6,000	12,000
S. Rosa	18 11½x 100 11 Ir.	4	180	42	4,700	9,500
Mutual Bldg. Corp.	16 4x 100 11	4	178	142	4,500	8,500
H. Kowalski	18.8x 100 11	4	176	43	4,500	9,000
J. & R. Morales	18.9x 100 11	4	174	44	4,000	9,000

Owner or Occupant	Size of Lot	Stories High	St. No.	Lot No.	Value of Real Estate Unimproved	Value of Real Estate with Improvements Thereon
Rona Bldg. Cp.	25x100 11	5	166	45	6,000	18,000
102 E. 109th St. Cp.	25x100 11	5	164	46	6,000	25,000
162 E. 109th St. Rly. Cp.	25x100 11	5	162	47	6,000	22,000
Jas Muncha	19x100.11	4	160	48	4,600	9,000
M. M. Smith	19x100.11	4	158	148	4,600	8,500
A. Lubrario	19x100 11	4	156	49	4,600	8,500

Section 6, Volume 3, Block 1637—109th St., North side, Park to Lexington Ave.

N.E.C.

Owner or Occupant	Size of Lot	Stories High	St. No.	Lot No.	Value of Real Estate Unimproved	Value of Real Estate with Improvements Thereon
City of New York	201.10x405 Var.			1	Exempt	Exempt

N.W.C.

109th St., North side, Lexington to 3d Ave.

N.E.C.

Owner or Occupant	Size of Lot	Stories High	St. No.	Lot No.	Value of Real Estate Unimproved	Value of Real Estate with Improvements Thereon
Dobbs Friedman, Inc.	25x100.11	5	151	21	$20,000	$32,000
A. V. Harrington & ano.	25x100.11	4	153	23	6,000	15,000
V. & C. Rlty. Co.	25x100.11	4	155	22	6,000	12,000
54 Old Bway. Cp.	25x100.11	4	157	24	6,000	14,000
54 Old Bway. Cp.	25x100.11	4	159	25	6,000	14,000
A. U. Ross	25x100.11	2	161	26	6,000	14,000
A. Ross	25x100.11	V	167	27	4,000	4,000
Juno Bldg. Cp.	37.6x 100 11	6	169	28	9,000	32,000
24 East Rlty. Corp.	37.6x 100.11	6	175	30	9,000	32,000
177 E. 109th St., Inc.	37.6x 100.11	6	177	31	9,000	32,000
177 E. 109th St., Inc.	37.6x 100 11	6	179	32	9,000	32,000

3d Ave., West side, 109th to 110th St.

N.W.C.

Owner or Occupant	Size of Lot	Stories High	St. No.	Lot No.	Value of Real Estate Unimproved	Value of Real Estate with Improvements Thereon
J. M. N. Bldg. Cp.	60.10x95	4	1984-1988	33	$25,000	$48,000
M. Vasti	19.11½x95	V	1990	35	6,200	6,200
M. Rubin	19.11½x95		1992	36	6,200	18,000
A. Siegel	20x95	4	1994	37	6,200	17,000
1505 Park Ave., Inc	20½x95	4	1996	137	6,200	11,000
L. Crispino	20x95	4	1998	88	6,200	11,000
2000 3d Ave. Corp.	41x95	4	2002	40	16,500	44,000

S.W.C.

110th St., south side, 3d to Lexington Ave.

Owner or Occupant	Size of Lot	Stories High	St. No.	Lot No.	Value of Real Estate Unimproved	Value of Real Estate with Improvements Thereon
City of New York	50x100.11	4	174	141	Exempt	Exempt
Biasini Bros., Inc.	25x100.11	6	170	42	$6,000	$20,000
160-168 E. 110th St. Rlty.	125x100 11	1	168	43	33,000	94,500
S. Duchik & ano	25x100.11	4	158	48	6,000	11,000
2049 Third Ave. Cp.	25x100 11	1	156	49	6,000	18,500
Natali Contarelli	25x100 11	4	154	50	6,000	15,000
G. Lanza Rlty. Co.	25x100 11	4	152	51	6,000	12,000
Dobbs Friedman, Inc.	25x100.11	5	150	52	26,500	44,000

S.E.C.

Section 4, Volume 3, Block 1638—110th St., North side, Park to Lexington Ave.

N.E.C.

Owner or Occupant	Size of Lot	Stories High	St. No.	Lot No.	Value of Real Estate Unimproved	Value of Real Estate with Improvements Thereon
Homes Leas. Co.	35x100 11	6	101	1	$19,500	$38,000
110th St. Prop., Inc.	42.6x 100 11	6	107	4	12,000	40,000
Murray Kanuk	38.9x 100.11	6	111	6	9,500	37,000
James M. Blockwell	38.9x 100 11	6	119	7	9,500	37,000
N. Y. C. Hous. Auth.	23x100.11	6	121	6	6,000	*14,500
Wunheim Cp.	25x100.11	5	123	9	6,000	20,000
Wunheim Cp.	25x100.11	5	125	10	6,000	16,000
I. Gordon & ano.	25x100.11	5	127	11	6,000	20,000
City of New York	16.8x 100 11	V	129	12	4,000	4,000
L. Sonnenschein	16.8x 100.11	6	167	113	4,000	7,000
L. Sonnenschein	16.8x 100.11	3	183	18	4,000	7,000
Bank of New York	25x100.11	5	185	14	6,000	22,000
Editha Bldg. Corp.	25x100 11	5	187	15	6,000	23,000
P. Moreno	25x100.11	5	189	16	6,000	22,000
1774 Lex. Ave. Corp.	25x100 11	6	141	17	24,500	60,000

N.W.C.

Lexington Ave., East side, 110th to 111th St.

N.E.C.

Owner or Occupant	Size of Lot	Stories High	St. No.	Lot No.	Value of Real Estate Unimproved	Value of Real Estate with Improvements Thereon
V. & C. Realty Co.	20.11x70	4	1775	23	$12,000	$17,000
City of New York	20x70	4	1777	122	7,500	7,500
J. Dalco	20x70	4	1779	22	7,500	11,500
H. Oppenheim	20x70	4	1781	121	7,500	18,500
H. Oppenheim	20x70	4	1783	21	7,500	18,500

110th St., North side, Lexington to 3d Ave.

Owner or Occupant	Size of Lot	Stories High	St. No.	Lot No.	Value of Real Estate Unimproved	Value of Real Estate with Improvements Thereon
Adora Prop., Inc.	100x100.11	3	153-159	24	$40,000	$340,000
167st Realty Corp.	25x100.11	4	161	29	6,000	11,500
Modern Assoc., Inc.	25x100.11	4	163	29	6,000	11,500
Modern Assoc., Inc.	25x100.11	4	165	30	6,000	11,500
161st Realty Corp.	25x100 11	4	167	31	6,000	11,500
161st Realty Corp.	25x100.11	4	169	131	6,000	11,500
U. S. Trust Co.	25x100.11	4	171	32	6,000	11,500

4d Ave., West side, 110th to 111th St.

N.W.C.

Owner or Occupant	Size of Lot	Stories High	St. No.	Lot No.	Value of Real Estate Unimproved	Value of Real Estate with Improvements Thereon
2004 6d Ave. Realty Corp.	75.8½x100	4	2004	33	$31,500	$52,000
Vincent Rao	25.2½x100	2	2010	86	8,000	24,000
2012 3d Ave. Corp.	100.11x100	4	2012-2018	40	40,000	90,000

S.W.C.

111th St., South side, 3d to Lexington Ave.

Owner or Occupant	Size of Lot	Stories High	St. No.	Lot No.	Value of Real Estate Unimproved	Value of Real Estate with Improvements Thereon
R. C. V. Martinez	17 6x 100.11	6	154	140	$4,200	$10,000
Carmela R. La Cascio	17 6x 100.11	6	152	41	4,200	10,000
L. Estrada	17.6x 100.11	3	150	141	4,200	11,000
A. & M. Torres	17 6x 100 11	6	178	42	4,200	12,000
E. Moreno	17.6x 100 11	6	176	142	4,200	12,000
F. Perolta	17x100.11	3	174	43	4,000	10,000
Geo. J. Calvelli	18x100.11	4	172	44	4,500	10,000
Angelina Capo & ano.	18x100.11	3	170	45	4,300	13,000
H. Epstein	18x100.11	6	168	46	4,300	10,000
S. & M. Santana	19x100 11	3	166	146	4,300	12,000
V. Maisonet	18.6x 100 11	4	164	47	4,500	13,000
C. Panzica	18.9x 100 11	6	162	48	4,500	15,000
C. Panzica	18.9x 100 11	6	160	148	4,600	10,500
B. O. Negron	19.3x 100 11	6	158	49	4,800	12,500
Antonio D'Allesandro	18.9x 100 11	4	156	50	4,600	12,500
P. Adamec, ano	49.6x 100 11	6	150	53	30,000	67,000

S.E.C.

111th St., South side, Lexington to Park Ave.

S.W.C.

Owner or Occupant	Size of Lot	Stories High	St. No.	Lot No.	Value of Real Estate Unimproved	Value of Real Estate with Improvements Thereon
Mykop Rlty. Cp.	25x100.11	5	144	56	$20,000	$42,000
Archbishopric of N. Y.	39.10x 100.11	2	142	57	Exempt	Exempt
Archbishopric of N. Y.	67.6 5-7x 100.11	4	133	59	Exempt	Exempt
125 E. 118th St. Cp.	43.3 1-7x 100.11	6	128	83	10,500	40,000

Owner or Occupant	Size of Lot	Stories High	St. No.	Lot No.	Value of Real Estate Unimproved	Value of Real Estate with Improvements Thereon
Arthur Rowe	42.3 1-7x 100.11	6	124	63	10,500	45,000
118 E. 111th St. Cp.	33 4x 100 11	6	118	65	8,000	32,000
118 E. 111th St. Cp	16.8x 100 11	6	116	66	4,000	10,000
112 E. 111th St. Cp.	33.4x 100.11	4	114-112	67	8,000	32,000
1674 Park Ave. Cp.	52 6x 110.11	6	108	69	14,000	49,000
100 E. 111th St. Cp.	52.6x 100.11	6	100	73	21,500	56,000

S.E.C.

Section 6, Volume 3, Block 1639—111th St., North side, Park to Lexington Ave.

N.E.C.

Owner or Occupant	Size of Lot	Stories High	St. No.	Lot No.	Value of Real Estate Unimproved	Value of Real Estate with Improvements Thereon
City of N. Y.	47.10x 201.10 Var.		99	1	Exempt	Exempt
City of N. Y., P. S. 101	332 2x 201 10 Ir.	3	115	3	Exempt	Exempt
City of New York	25x 100 11 Ir			17	Exempt	Exempt

N.W.C.

Lexington Ave., East side, 111th to 112th St.

N.E.C.

Owner or Occupant	Size of Lot	Stories High	St. No.	Lot No.	Value of Real Estate Unimproved	Value of Real Estate with Improvements Thereon
Moth. Epis. Church.	68x100	1	..	21	Exempt	Exempt
P. Israel	32 11x100	6	1791	124	$13,000	$35,000
Samson Duchik	27x73	5	1795	53	7,200	15,000
S. T. Compagna	27x73	5	1797	51	7,200	16,000
F. & C. Fernandez	27x73	5	1799	150	7,200	16,000
Maria Miracolo	19.11x73	6	1801	50	8,000	22,000

S.E.C.

111th St., North side, Lexington to 3d Ave.

Owner or Occupant	Size of Lot	Stories High	St. No.	Lot No.	Value of Real Estate Unimproved	Value of Real Estate with Improvements Thereon
Grim Rlty., Inc.	30.6x 100.11	4	165	25	$7,500	$52,000
5 United Rlty. Co.	30x100.11	4	167	27	7,500	15,500
Willmi Rlty. Cp.	30x100.11	4	169	28	7,500	38,000
C. Lallarulo	30x100.11	4	171	29	7,500	15,500
M. Carillo	30x100 11	4	173	30	7,500	15,500
Hudson Coke Rlty. Co.	24 6x 100 11	4	175	31	6,000	43,000
F. Carrillo	25x100.11	4	177	23	6,000	12,000
Frank Peroita	25x100 11	4	179	132	6,000	24,000
F. Concoiazio	25x100.11	4	181	133	6,000	14,000

4d Ave., West side, 111th to 112th St.

N.W.C.

Owner or Occupant	Size of Lot	Stories High	St. No.	Lot No.	Value of Real Estate Unimproved	Value of Real Estate with Improvements Thereon
Fred Bello, ano	25 6x70	4	2020	33	$10,000	$22,000
Nacru Rlty. Cp.	25x70	4	2022	34	6,500	13,000
N. Vartun	25x70	4	2024	35	6,500	13,000
B. Kirschner	25.6x70	4	2026	36	6,500	13,000
Bowery Sav. Bk.	24.8½x48.8	..	2034	40	8,000	12,000
Moe Kleinberg	25.6x48.8	..	2032	39	5,350	8,000
John Soltenbrini	24.2½x48.8	..	2030	38	5,000	10,000
J. & A. Aquada	8 10x35	..	2028A	137	1,200	5,000

S.W.C.

112th St., South side, 3d to Lexington Ave.

Owner or Occupant	Size of Lot	Stories High	St. No.	Lot No.	Value of Real Estate Unimproved	Value of Real Estate with Improvements Thereon
S. L. M. Rlty. Corp.	96 4x 100.11	5	174	41	$30,000	$41,000
T. & E. Anton	25x100 11	5	172	42	8,000	14,000
I. Rodriquez	25x100 11	V	170	43	6,000	6,000
I. Rodriquez	16 8x 100 11	V	168	44	4,000	4,000
Wadsworth Rlty. Cp.	88.4x 100.11	5	166	45	8,000	21,500
Cong. Thikvath Israel	25x100.11	4	160	46	Exempt	Exempt
JAS Rlty. Cp.	25x100.11	4	158	47	6,000	13,000
J. Boyer	25x100.11	4	156	48	6,000	13,000
H. Feinberg	27x100 11	5	154	49	7,000	14,000

112th St., south side, Lexington to Park Ave.

S.W.C.

Owner or Occupant	Size of Lot	Stories High	St. No.	Lot No.	Value of Real Estate Unimproved	Value of Real Estate with Improvements Thereon
1800 Lexington Cp.	23x100.11	4	144	56	$16,000	$32,000
132-138 E. 112th St. Corp.	53 6 6-7x 100 11	6	142	57	15,000	50,000
132-138 E. 112th St. Corp.	53.6 6-7x 100.11	6	136	59	15,000	48,000
City of New York	50x100 11	6	128	62	Exempt	Exempt

S.E.C.

Section 6, Volume 3, Block 1640—North side 112th St. to south side 113th St., Park to 3d Aves.

112th to 113th Sts., Park to Lexington Aves.

N.E.C.

Owner or Occupant	Size of Lot	Stories High	St. No.	Lot No.	Value of Real Estate Unimproved	Value of Real Estate with Improvements Thereon
N. Y. C. Hous. Auth.	872x706.8	14	..	1	*$1,738,437	*$1,738,437

112th to 113th Sts., Lexington to 3d Aves.

Owner or Occupant	Size of Lot	Stories High	St. No.	Lot No.	Value of Real Estate Unimproved	Value of Real Estate with Improvements Thereon
N. Y. C. Hous. Auth.	420x 6, 10, 475.8 Ir.	14	..	31	*$1,121,563	*$1,121,563
City of New York	100x 251.10 Ir.	1	..	139	Exempt	Exempt

Exempt value reflected in adjacent property.

Owner or Occupant	Size of Lot	Stories High	St. No.	Lot No.	Value of Real Estate Unimproved	Value of Real Estate with Improvements Thereon
C. of N. Y., P. S. 57	170x 201.10 Ir.	4	176	141	Exempt	Exempt
City of New York	150x100.11	4	158-64	147	Exempt	Exempt

Section 6, Volume 3, Block 1643—Park Ave., East side, 110th to 111th St.

Owner or Occupant	Size of Lot	Stories High	St. No.	Lot No.	Value of Real Estate Unimproved	Value of Real Estate with Improvements Thereon
Szajwa Kon, ano.	25.2½x126	5	1629	4	$9,000	$30,000

111th St., North side, Park to Lexington Ave.

N.E.C.

Owner or Occupant	Size of Lot	Stories High	St. No.	Lot No.	Value of Real Estate Unimproved	Value of Real Estate with Improvements Thereon
Parklex Rlty. Cp.	40x75 8½	6	101	1	$15,000	$50,000
Parklex Rlty. Cp.	49.6x75.8½	6	109	6	11,500	42,000
Pauling Rlty. Cp.	35.6x75 8½	5	113	5	7,500	34,000
I. Huertas	29x100.11	5	115	7	7,000	17,000
A. Collazo	43.10x 100.11	6	117	4	11,500	45,000
A. E. Broido	43 10x 100.11	6	123	10	11,500	45,000
Paican Rlty. Cp.	43 8x 100 11	6	127	12	11,500	45,000
A. Broido	18.8x 100.11	..	131	13	8,000	3,000
F. S. Melendez	25 2x 100.11	5	133	14	6,500	16,500

Lexington Ave., West side, 115th to 116th St.

N.W.C.

Owner or Occupant	Size of Lot	Stories High	St. No.	Lot No.	Value of Real Estate Unimproved	Value of Real Estate with Improvements Thereon
L. & A. Kuschinski	25.11x75	5	1858	15	$16,000	$27,000
L. Maran	25x75	5	1860	18	10,000	25,000
L. Maran	25x75	5	1862	17	10,000	26,000
Alias Paini & Var.	25x75	5	1864	18	10,000	22,000

116th St., North side, Lexington to 3d Ave.

N.E.C.

Owner or Occupant	Size of Lot	Stories High	St. No.	Lot No.	Value of Real Estate Unimproved	Value of Real Estate with Improvements Thereon
Wundheim Corp.	25x100 11	5	151	21	$21,500	$44,000
F. & A. Porfidio	13.4x 100.11	4	153	23	3,500	7,000
Herbert Davis	16.4x 100.11	6	155	122	3,500	8,000
Herbert Davis	16.4x 100 11	6	157	122	3,500	9,000
Herbert Davis	20x100.11	6	159	23	4,800	10,000
E. Fulas	20x100 11	5	161	24	4,800	9,000
M. Toll	20x100 11	6	163	25	4,800	9,000
P. Israel	25x100.11	5	165	24	6,000	20,000
S. Vuoxxo	12 6x 100.11	3	167	27	3,000	5,000
Lorenzo Valenta	12 6x 100.11	4	167½	137	3,000	5,000
S. Lagos	30x 100.11 Ir.	4	169	23	7,500	14,000
A. La Guttuta	20x 68.8 Ir.	4	171	29	4,000	$21,000
City of New York	20.3½x Ir.	..	.	129	500	500
M. Scafuri	102 2x 47.8 Ir.	V	179	31	16,000	16,000

Owner or Occupant	Size of Lot	Stories High	St. No.	Lot No.	Value of Real Estate Unimproved	Value of Real Estate with Improvements Thereon
3d Ave., West Side, 116th to 116th St.						
N.W.C.						
Bernrap Rlty. Corp.	47.6x71.9	6	2102	33	$31,000	$70,000
Lily Beck	21x100	4	2108	35	12,500	22,000
Jojil Realty Co.	21.3x100	4	2110	36	12,500	22,000
L. Mayo	21.3x100	4	2112	37	12,500	23,000
M. Metz & ano.	23.6x100	4	2114	137	16,500	30,000
M. Metz & ano.	20.2½x100	2	2116	38	14,000	21,000
Naomie Stanley, et ano.	20.2½x100	6	2118	39	14,000	25,000
Tobias H. Burke	26.5x100	3	2120	40	40,000	72,000
S.W.C.						
116th St., South Side, 3d to Lexington Ave.						
Cosmo Theatre Corp.	75x154.2 Ir.	1	176	41	$60,000	$110,000
170 E. 116th St. Cp.	63.4x100.11	6	174	44	33,000	105,000
164 E. 116th St. Cp.	31.6x100.11	1	164	145	17,500	40,000
Onofrio di Bella	25x100.11	2	162	47	14,000	25,000
M. Hervender	25x100.11	4	160	48	14,000	25,000
158 E. 116th St. Cp.	16.8x100.11	4	158	49	9,000	22,000
J. N. Eschen	16.8x100.11	4	156	149	9,000	21,000
Rose Habit	16.8x100.11	4	154	50	9,000	14,000
152 E. 116th St. Cp.	25x100.11	6	152	51	14,000	27,000
M. Gonzalez	25x100.11	6	150	52	34,000	70,000
S.E.C.						
116th St., South Side, Lexington to Park Ave.						
S.W.C.						
Dom Lau, Inc.	50x100.11	1	126	58	$61,000	$120,000
J. Burgos & ano.	25x100.11	5	124	59	11,600	25,000
Greyspin Props., Inc.	25x100.11	5	122	60	11,600	25,000
B. & E. Krengel	25x100.11	5	120	61	11,000	24,000
S. Kirschbaum	25x100.11	5	118	62	11,000	26,000
J. Boyer Jr.	25x100.11	5	116	63	11,000	25,000
18 E. 108th St. Co.	25x100.11	5	114	64	11,000	33,000
J. C. Brignoni	25x100.11	5	112	65	11,000	25,000
T. Chriel	15.25x100.11	5	110	66	11,000	25,000
I. Weisman	25x100.11	5	108	67	11,000	25,000
2 Equities, Inc.	37.9x100.11	6	106	69	16,500	55,000
First Elephant, Inc.	37.3x100.11	6	104	70	16,500	62,000
R. S. Sherry et al.	25x100.11	3	100	71	19,000	60,000
S.E.C.						
Section 6, Volume 3, Block 1644—Park Ave., East Side, 116th to 117th St.						
A. Massanel	18x63.4	3	1645	72	$4,500	$8,000
Noam Rlty. Cp.	18x63.4	2	1647	71	4,500	7,000
116th St., North Side, Park to Lexington Ave.						
N.E.C.						
Rao Realty Corp.	90x100.11	6	97-103	1	$52,000	$210,000
J. Burgos & ano.	41x100.11	5	105	5	17,500	35,000
Rebecca Herick	35.8½x100.11	4	109	7	16,500	55,000
116th St. Bldg. Corp.	69.3½x100.11	6	113	9	16,000	180,000
S. H. Jackson	26x100.11	7	123	11	11,600	48,000
Bankers Trust Co.	100x100.11	1	125-35	12	50,000	170,000
Capaccio Rlty. Cp.	24x100.11	4	137	16	20,000	40,000
N.W.C.						
Lexington Ave., East Side, 116th to 117th St.						
Louis Caplce	20x11.66	4	1673	120	19,000	$13,500
116th St., North Side, Lexington to 3d Ave.						
N.E.C.						
E. A. Levy	18x80	4	145	121	$21,000	$37,000
147 E. 116th St. Cp.	17x80	4	147	21	12,000	21,000
R. Lamonte	17x80	4	149	22	10,000	22,000
151 E. 116th St. Cp.	17x80	4	151	122	9,500	20,000
R. Lamonte	17x80	4	153	23	9,000	21,000
Rommel Wilson	17x110.11	4	155	24	10,000	19,000
A. & M. Sermos et al.	17x110.11	4	157	124	10,000	16,500
J. & A. Greindl	17x110.11	4	159	25	10,000	16,500
A. Trinchean	18.8x100.11	4	161	26	11,000	17,000
A. M. & M. D. Cave	18.9x100.11	4	163	27	11,000	18,000
M. G. Viona & ano.	18.9x100.11	4	165	127	11,000	18,000
R. Sanchez	18.9x100.11	4	167	28	11,000	21,000
J. M. Mejia	17.3x100.11	4	169	29	10,000	18,500
M. Rue	17.3x100.11	4	171	129	10,000	19,000
Geo. H. Merkel	17.3x100.11	4	173	30	10,000	31,000
G. A. Douglas Jr.	17.3x110.11	4	175	31	10,000	15,500
M. Gonzalez	64.6½x100.11	3	179	32	43,000	60,000
3d Ave., West Side, 116th to 117th St.						
N.W.C.						
M. Gonzalez	35.11x74.8½	4	2126-2128	33	$48,000	$68,000
M. Gonzalez	21.6x74.8½	4	2130	34	15,000	26,000
M. Gonzalez	21.8x74.6½	4	2132	35	16,000	25,000
M. Gonzalez	23.7x74.6½	4	2134	36	16,000	26,000
L. R. D. Co.	25x150	4	2136	37	19,500	45,000
Cruper Rlty. Cp.	25x100	3	2138	38	17,500	36,000
Rebecca Henich	26x100	4	2140	39	17,500	28,000
D. Malesk	25x100	2	2142	40	22,600	42,000
S.W.C.						
117th St., South Side, 3d to Lexington Ave.						
Rose Marmo	25x72.1	5	182	41	$5,000	$12,000
Rose Marmo	25x72.1	5	180	42	5,000	16,000
J. Capozzolo	25x100.11	5	178	43	6,000	14,500
R. Ginsti	25x100.11	5	176	44	6,000	14,500
Sherry Rlty. Cp.	25x100.11	5	174	45	6,000	21,000
172 E. 117th St. Rlty. Corp.	17x100.11	3	172	46	4,000	10,000
J. Clarke	17x100.11	3	170	146	4,000	9,500
F. Lluvera	17x100.11	3	168	47	4,000	7,000
A. Knight	17x100.11	3	166	147	4,000	7,000
Anna Rizzo	17.3x100.11	3	164	48	4,000	7,000
F. Sculoro	25x100.11	1	162	49	6,000	6,500
F. Sculoro	25x100.11	1	160	50	6,000	13,500
1875 Lex. Rlty. Cp.	59.9x100.11	6	154	51	48,600	120,000
S.E.C.						
117th St., South Side, Lexington to Park Ave.						
S.W.C.						
Stelson Rlty. Corp.	24x100.11	5	142	158	$28,000	$40,000
D. Medina	16.2 2-3x100.11	4	140	67	4,300	12,000
Sixto Velasquez	16.2⅓x100.11	4	138	68	4,300	8,000
86-88 E. 110th St. Cp.	44.7x100.11	6	136	69	12,000	45,000
Miranda Rlty. Corp.	44.6x100.11	6	130	61	12,000	48,000
124 E. 117th St. Cp.	44.6x100.11	6	126	62	12,000	45,000
City of New York	20x100.11	4	...	64	3,200	3,200
V. Piscotta	20x100.11	4	120	164	4,800	12,000
City Bk. Farm T. Co.	20x100.11	4	118	65	4,800	12,000
N. Jacobson	20x100.11	4	116	66	4,800	10,000
A. Davilo	20x100.11	4	114	67	4,800	20,000
Frances Maa	20x100.11	3	112	68	4,800	11,200
H. Brin	15.10x100.11	3	110	168	4,000	7,500
Noam Rlty. Cp.	15.10x100.11	3	108	169	4,000	7,500
Noam Rlty. Cp.	15.10x64.11	3	106	69	3,200	7,500
Noam Rlty. Cp.	15.10x64.11	3	104	170	3,200	7,500
L. T. Bacener	15.10x64.11	3	102	171	3,200	7,500
	15.10x64.11	3	100	70	6,500	9,000
S.E.C.						
Section 6, Volume 3, Block 1645—Park Ave., East Side, 117th to 118th St.						
N.E.C.						
I. Dick	50.5x90	3	1661	1	$18,500	165,000
Oberndorf Rlty. Corp	50.5x90	6	1665	6	15,000	45,000
Rachy Realty, Inc.	50.6x90	6	1669	71	15,000	45,000
117th St., North Side, Park to Lexington Ave.						
D. Benvenuto	25x100.11	6	111	5	$6,000	$11,000
Parsonage, St. Paul's Church	25x100.11	4	113	3	Exempt	Exempt
St. Paul's R. C. Ch. School	125x201.10	4	117-23	7	Exempt	Exempt
Lloyd Export Corp.	27.6x100.11	6	127	12	9,000	26,500
Lloyd Export Corp.	37.6x100.11	6	133	14	9,000	26,500
D. Conte et al.	63x80.11	4	137	15	27,000	[illegible]
N.W.C.						
Lexington Ave., West Side, 117th to 118th St.						
Hermine Gerell	20x65	4	1884	166	$6,000	$11,000
M. Wagner, et al.	16.8x65	3	1886	67	4,500	10,000
I. Wallerstein	16.8x65	3	1888	167	6,000	10,000
Paul C. Kube	16.8x66	6	1890	168	4,500	10,000
G. J. & A. Wendler	16.8x65	4	1892	68	4,500	10,000
L. & H. Zimmerman	16.8x65	3	1894	169	4,500	10,000
L. N. Goodman	17.7x65	4	1896	160	7,200	12,000
S.W.C.						
Lexington Ave., East Side, 117th to 118th St.						
N.E.C.						
Rose Pinieri	16.4x57.01 Ir.		1879	70	$10,500	$14,100
City of New York	7.10½x80.9½			131	1,000	1,000
J. Gerell	16x56.4½ Ir.	3	1883	130	9,000	14,000
F. Braunig	16.8x67.9½	3	1885	155	5,000	10,000
I. Blumenthal	16.8x67.9½	3	1887	52	5,000	10,000
G. M. Clancy	16.8x67.9½	3	1889	153	5,000	10,000
I. & L. Blumenthal	16.8x67.9½	3	1891	152	5,000	10,000
Celina Burgos	16.8x67.9½	3	1893	151	5,000	12,000
Vito Fortunato	17.7x67.9½	3	1895	51	5,000	15,000
S.E.C.						
117th St., North Side, Lexington to 3d Ave.						
Pat. Browne	23.4½x64.11 Ir.	3	145	21	$4,500	$8,500
R. Azan & ano.	16.8x82.11	3	147	22	3,800	7,500
F. C. Ch. of St. Paul	16.8x100.11	3	149	122	Exempt	Exempt
R. C. Ch. of St. Paul	16.8x100.11	3	151	23	Exempt	Exempt
J. J. Lopez	16.8x100.11	3	153	24	4,000	11,000
A. Fruchtnicht	16.8x100.11	3	155	124	4,000	7,500
V. M. Passarelli et al.	16.8x100.11	3	157	25	4,000	7,500
T. Carecovia	16.8x100.11	6	159	125	4,000	7,500
R. D. Acunta	19.17x100.11	4	169	126	4,500	8,000
Frank Gargullo	19x100.11	4	171	27	4,600	15,000
P. Lecca	19x100.11	4	173	28	4,600	13,000
A. Ferina	19x100.11	4	175	21	4,600	9,000
D. Kleen	19x100.11	4	177	129	4,600	14,000
N. Bleciglia	19x100.11	4	179	69	4,600	8,000
Emma Albari	19x100.11 Ir.	4	181	31	4,600	8,000
C. Lopez	19x Ir.	4	183	32	3,800	7,500
A. Pansa	19x Ir.	4	185	132	3,100	8,500
D. Cosmo	19x50.6 Ir.	4	187	133	3,000	7,000
Fay Cohen	18x25.3 Ir.	4	189	134	1,300	3,000
3d Ave., West Side, 117th to 118th St.						
N.W.C.						
Fay Cohen	25.3x65.6	2	2144	33	$18,000	$22,000
Fay Cohen	25.3x67 Ir.	3	2146	34	10,500	15,000
Weil Bros.	47.8x134.10½ Ir.	2	2148	35	28,000	65,000
Crossroads Imp.	28x100 Ir.	4	2152	37	13,000	20,000
E. Silberman	25.6x100	3	2154	38	12,000	28,000
Arlene Est.	25x100	5	2156	39	12,000	48,000
Adele Props., Inc.	25x100	3	2158	40	18,000	32,000
S.W.C.						
118th St., South Side, 3d to Lexington Ave.						
Jonda Rlty. Cp.	50.11x100.11	6	172	41	$12,000	$45,000
Rosa Goldberg	50.11x100.11	6	166	44	12,000	45,000
Mission Cristiana	64.4x100.11	1	164	45	Exempt	Exempt
Vanmar Co.	17.0½x100.11	V	160	46	4,000	13,500
Salvin Equities	25x100.11	5	158	47	6,000	29,000
Joinol Est's. Corp.	25.1½x100.11	5	156	48	6,000	31,000
College Operating Co.	21.11x100.11	5	154	49	6,000	29,000
Vanmar Co.	25.0½x100.11	V	152	50	6,000	20,000
118th St., South Side, Lexington to Park Ave.						
Esther Dryer	20x100.11	6	130	161	$5,200	$17,500
Bueno Eq., Inc.	40x100.11	6	128	69	10,000	30,000
N. & A. Ayala	25x100.11	5	124	111	6,000	16,000
J. Buyer Jr.	25x100.11	5	119	67	6,000	19,000
N. Tuccillo	24.6x100.11 Ir.	5	110	68	6,000	18,000
M. Simone	20.6x60.5 Ir.	5	108	69	8,500	7,000
M. Simone	20x60.5	5	106	169	8,500	7,000
H. Edelson	20x50.5	5	104	170	3,500	6,500
City of New York	30x60.5	V		70	9,000	9,000
S.E.C.						
Section 6, Volume 3, Block 1646—3d Ave., East Side, 96th to 97th St.						
N.E.C.						
Wildob Rlty. Co.	51.11x100	6	1711	1	$31,000	$80,000
I. Galler	48.10x100	6	1713	3	22,500	50,000
C. Schuhkegel	59.2x100	6	1717	48	17,000	42,000
96th St., North Side, 3d to 2d Ave.						
206 E. 96th St. Corp.	37.6x100.11	6	203	6	$17,500	$42,000
209 E. 96th St. Corp.	37.6x100.11	6	207	7	17,500	60,000
Machaw Rlty. Co.	23.6x100.11	5	211	8	12,000	27,000
B. L. Touroff	25x100.11	5	213	9	12,000	27,000
B. L. Touroff	25x100.11	5	215	10	12,000	27,000
Machow Rlty. Co.	25x100.11	5	217	11	12,000	27,000
Rebar Const. Co.	25x100.11	5	219	13	12,000	27,000
Rebar Const. Co.	25x100.11	6	221	14	12,000	27,000
A. Cusumano	27.10x100.11	5	223	15	12,000	27,000
Ethelide Ests., Inc.	27.10x100.11	5	225	16	12,000	27,000
Ethelide Ests., Inc.	27.10x100.11	6	227	17	12,000	27,000
Eberhart Realty Co.	25x100.11	5	229	18	12,000	27,000
Eberhart Realty Co.	25x100.11	5	231	19	12,000	27,000
Eberhart Realty Co.	27x100.11	5	233	20	11,500	27,000
2d Ave., West Side, 96th to 97th St.						
N.W.C.						
R. Hegedorn et al.	25.6x100		1865	21	$13,500	$13,500
L. Turano & ano.	25x100	5	1867	22	8,500	26,000
Stormking Prop., Inc.	25x100	5	1869	23	8,500	18,000
H. Rothpearl	25.5x100	V	1871	24	8,500	8,500
A. & C. Weiss	25x100	4	1873	25	8,500	18,000
H. Rothpearl	75.11x135	3	1879	26	16,000	87,000
S.W.C.						
97th St., South Side, 3d to 2d Ave.						
Janula Centalm	25x100.11	4	233	80	$5,000	$11,000
Calogero Nicolosi	25x100.11	4	230	81	5,000	11,000
Armato Bldg. Cp.	25x100.11	4	228	82	5,000	12,000
Armato Bldg. Cp.	25x100.11	V	226	83	6,000	6,000
Wm. Pike et al.	25x100.11		224	84	5,000	5,000
S. Fiorello	25x100.11	V	222	85	5,000	5,000
Wm. Pike et al.	25x100.11		220	86	5,000	5,000
Wm. Pike et al.	25x100.11	2	218	87	5,000	11,000
Conled Prop., Inc.	25x100.11	4	216	88	5,000	12,000
A. Dongarra	25x100.11	5	214	39	5,000	12,000
C. Valentino	27x100.11	4	212	40	5,500	15,000
Ardmour, Ltd.	27x100.11	V	210	41	5,500	5,500
Ardmour, Ltd.	54x100	1		42	16,000	31,000
Mary Hubenstein	49x62.11	6	202	45	5,500	30,000
Mary Hubenstein	51x62.11	6	200	46	22,000	43,000
S.E.C.						
Section 6, Volume 3, Block 1647—3d Ave., East Side, 97th to 98th St.						
N.E.C.						
N. Y. C. Hous. Auth.	433.8x610	Var.	1751	1	Exempt	Exempt
Section 6, Volume 3, Block 1649—3d Ave., East Side, 99th to 100th St.						
N.E.C.						
N. Y. C. Hous. Auth.	705.6x610	Var.	1785	1	Exempt	Exempt
City of N. Y. P. S. 109	150x201.10	5	211-19	9	Exempt	Exempt
Section 6, Volume 3, Block 1652—3d Ave., East Side, 102d to 104th St.						
N.E.C.						
N. Y. C. Hous. Auth.	443.5x610	Var.	1846	1	Exempt	Exempt
City of N. Y. P. S. 121	125x201.10 Ir.	5	227	16	Exempt	Exempt
Total Assessed Valuations Section 6 Volume 6					$116,058,100	$311,360,200

EXEMPT PROPERTY.

Section 6, Volume 6.

Owner or Occupant	Size of Lot	Stories High	St. No.	Lot No.	Value of Real Estate Unimproved	Value of Real Estate with Improvements Thereon
N. Y. Friend Group	16x100.11	3	1616	38	11,500	$12,000
Macedonia Ch. of God	75x100.11	2	1617	7	23,000	[illegible]
N. Y. C. H. A.	725x401	Var.	1620	23	1,100,000	2,100,000
N. Y. C. H. A.	201x420	..	1618	1	1,030,000	1,350,000
N. Y. C. H. A.	60x101		1618	14	31,000	255,000
M. Moreno	25x101		[illegible]	14	8,000	*7,700
S. & A. Wex	48.6x75	5	[illegible]	67	6,000	*7,600
S. & A. Wex	48.6x75	5	[illegible]	67	7,000	*9,000
Mt. Zion African M. E. Church	51x82.11	.	1621	60	27,000	40,000
Mt. Zion Afr. Ch.	51x82.11	2	1621	60	12,000	15,000
Fr. Gen. Ass'n Apos.	100.11x110	3	1622	1	100,000	184,000
Spanish Christian Church	25.3x60	6	1622	65	*1,700	4,600
Uptown Sec. Assn.	18x50.6	4	1623	132	0	*3,500
St. Francis De Sales R. C. Church	21x66	4	1624	10	18,000	100,000
St. Francis De Sales R. C. Church	79x100.11 Ir.	1	1624	11	95,000	260,000
St. Francis De Sales R. C. Church	75x100.11	4	1624	60	33,000	161,500
135/5 E. 97th St. Cp.	25x100.11		1625	11	0	*5,000
135/5 E. 97th St. Cp.	25x100.11		1625	12	0	*6,000
N. Y. C. Housing Auth.	201.10x406	.	1626	1	376,000	2,188,000
N. Y. C. Housing Auth.	201.10x420	..	1626	21	352,000	2,116,000
Tabs Real Est. Inc.	24.11x25	5	1627	53	0	2,000
Children's Aid Soc.	60.11x100.11	3	1628	62	18,500	90,000
St. Peters Bapt. Ch.	16x100	3	1628	69	800	2,500
St. Peters Bapt. Ch.	16x100	3	1628	69	2,000	4,600
Span. Pentecost. Ch.	70x100.11	3	1628	66	2,800	8,100
I. P. Del Este	16.6x75	3	1629	103	3,200	9,100
St. Johns Epis. Am. Cath. Ch.	16.7x75	3	1629	159	3,000	*4,000
St. Johns Epis. Ch.	16.7x75	3	1629	159	700	*3,000
Greek Orthodox Com. of St. George	66x80	1	1630	59	34,000	68,000
Greek Orth. Comm. of St. George	20x50.1	3	1630	60	4,000	7,000
Yeshiva Toreth Chaim of Harlem	32x100.11	4	1631	2	8,000	17,000
Second Spanish Bapt. Church	32x100.11	2	1631	63	10,000	18,000
City of N. Y.	201x201.10	Var.	1632	1	131,600	352,000
City of N. Y.	100x201.10	V	1632	11	66,000	[illegible]
City of N. Y.	201.10x65	Var.	1632	16	55,200	114,000
City of New York	24x100.11	4	1632	29	8,000	17,000
City of New York	60x100.11	4	1633	30	18,000	48,000
City of New York	100.11x201.10	Var.	1633	1	76,000	176,700
St. Cecelia's Rectory	66.8x100.11	4	1633	10	17,500	140,000
City of New York	201.10x125.4	4	1633	13	129,000	248,000
City of New York	125x120.11	1	1633	28	95,000	100,000
St. Cecelia's R. C. Church	100x100.11	1	1625	61	45,000	82,000
Natres Rlty. Cp.	19.4x50	4	1634	37	0	*1,000
N. Y. C. Housing Auth.	25.1x100.11	.	1633	6	0	*16,500
St. Cecelia R. C. Convent	123.4x100 Ir.	4	1633	64	51,000	120,000
N. Y. C. Mission Soc.	66.8x100.11	5	1634	9	26,000	175,000
Christ Miss. Span. Church	34x100.11	3	1635	25	8,000	36,000
City of N. Y.	201.10x406	Var.	1636	1	229,000	404,700
1366 Third Ave. Cp.	25.5x150	4	1636	33	0	3,000
City of N. Y.	201.10x406	Var.	1637	1	260,000	544,000
N. Y. C. Hous. Au.	272x706.6	.	6, 11, 14	1	0	11,500
City of New York	60x100.11	4	1637	141	13,000	65,000
Archbishopric of New York	59.10x110.11	3	1638	67	9,500	18,500
Archbishopric of New York	67.11x100.11	4	1638	50	14,000	63,000
City of N. Y.	47.10x201.10	Var.	1639	1	42,500	42,500
City of New York	332.2½x201.10	5	1639	9	125,000	250,000
City of N. Y.	25x100.11	5	1639	17	22,000	22,000
Methodist Episcopal Church	54x100	1	1639	27	25,000	75,000
Cong. Thakorith Israel of Harlem	75x150.11	4	1639	44	6,500	15,000
Ladies of Catholic Charities Archdiocese of N. Y.	60x100.11	6	1639	62	13,500	98,500
N. Y. C. Hous. Au.	272x706.6		1640	1	[illegible]	[illegible]

See last page for footnotes.

Owner or Occupant	Size of Lot	Stories High	St. No.	Lot No.	Value of Real Estate Unimproved	Value of Real Estate with Improvements Thereon
N. Y. C. Hous. Au.	420x 475 8 Ir		1640	21	429,081	6,147 037
City of New York..	100x 261.10 Ir.	1	1640	139	Exempl	Exempl
Exempt value reflected in adjacent property.						
City of New York..	170x201.10	8	1640	141	105,000	825,000
City of New York..	160x100.11	4	1640	147	60,000	650,000
St. Paul's R. C. Church	25x100.11	4	1648	6	6,000	16,000
St. Paul's R. C. Church & School.	125x201.10	4	1648	7	72,000	162,000
St. Paul's R. C. Church & School..	18.8x 100.11	3	1645	122	4,000	7,500
Roman Cath. Ch. of St. Paul	18.8x 100.11	3	1645	23	4,000	7,500
Mission Christiana Rehoboth, Inc. ...	33.4x 100.11	1	1646	45	8,000	48,000
N. Y. C. Hous. Auth.	433.8x610	Var.	1647	1	1,050,000	4,532,000
N. Y. C. Hous. Auth.	706.6x610	Var.	1619	1	1,600,000	6,900,000
City of New York..	150x201	5	1649	9	66,000	900,000
N. Y. C. Hous. Auth.	443.8x610	Var	1652	1	1,000,000	5,300,000
City of New York.	125x201 10	5	1652	16	58,000	1,200,000
Total					$9,642,274	$48,892,500

State of New York, City of New York, County of New York, ss.:

I, William E. Steinert, one of the Assessors of The City of New York, do depose and swear that the foregoing volume, numbered 3, Section 6, is one of the following volumes: Section 6, Volumes 3, 4, 5, 6, 10 and 11 which together contain a detailed statement of all the taxable property embraced within the district assigned to me by the President of the Tax Commission of The City of New York for assessment under his direction and entered in the Annual Record of the Assessed Valuation of Real Estate in the Borough of Manhattan in the city of New York, for the fiscal year July 1, 1960 to June 30, 1961.

That I have personally examined each and every house, building lot, pier and other taxable property within said district; that in said volumes are set down and given the description, the Street, the Section or Ward, Block and Lot and Map or Identification numbers of said Real Estate embraced within such district, the sum for which, in my judgment, each separately assessed parcel of Real Estate would sell under ordinary circumstances if it were wholly unimproved; and separately stated, the sum for which the same parcel would sell under ordinary circumstances with the improvements, if any, thereon; also the name of the owner or occupant thereof, so far as the same is known; also any other information which the President of the Tax Commission required.

WILLIAM E. STEINERT, Assessor.

Sworn to before me this 29th day of January, 1960.

JACOB MARKOWITZ, Justice of the Supreme Court of the State of New York.

Owner or Occupant	Size of Lot	Stories High	St. No.	Lot No.	Value of Real Estate Unimproved	Value of Real Estate with Improvements Thereon
Section 6, Volume 4, Block 1654—3d Ave., East Side, 104th to 105th St.						
N.E.C.						
Eugenia Rlty. Corp.	20x100	5	1883	1	$14,500	$36,000
May & V. Musolud..	25.10x100	5	1885	2	13,000	31,000
1887 3d Ave. Rlty...	26 10x100	5	1887	3	13,000	40,000
Mt. St. Vincent Mar.	27.3x100	6	1889	4	13,000	38,000
1891 3d Ave. Corp...	100.11x74	1B	1897/91	45	46,000	110,000
S.E.C.						
104th St., North Side, 3d to 2d Ave.						
Renemy Rlty. Co.	27x100.11	5	203	5	$6,500	$26,000
Renemy Rlty. Co..	26.6x 100.11	5	205	6	6,400	21,000
Adam Muller	26.6x 100.11	6	207	7	6,400	26,000
Adam Muller	26.6x 100.11	6	209	8	6,400	24,000
211 Oper. Corp.	26 6x 100.11	5	211	9	6,400	17,000
211 Oper. Corp...	27x100.11	6	213	10	6,600	17,500
Union Settlem. Assn.	16.8x 100.11	4	217	11	Exempt	Exempt
Union Settlem. Assn	16.8x 100.11	4	219	12	Exempt	Exempl
Union Settlem. Assn.	16.8x 100 11	4	221	112	Exempt	Exempl
Janan Const. Co., Inc.	16.6x 100 11	3B	223	13	4,000	7,500
M. Raubfogel & Son.	16.8x 100.11	6B	225	14	4,000	7,000
Union Theol. Sem..	16.8x 100.11	3B	227	114	Exempt	Exempl
Union Theo. Seminary	50x100.11	5	229	15	Exempt	Exempt
Union Theo. Soc...	68.4x 100.11	3B	235	17	Exempt	Exempt
Union Theol. Sem..	16.8x 100.11	3B	245	20	Exempt	Exempt
3d Ave., West Side, 104th to 105th St.						
N.W.C.						
Kentucky Rlty. Cp.	25.7x100	5	2025	21	$14,500	$27,000
Maurrice P. During.	25x100	6	2027	22	9,500	22,500
Maurice P. During.	25x100	5	2029	23	9,500	22,500
Kentucky Rlty. Cp.	25.4x100	5	2031	24	9,500	22,500
S. & A. Cannatelle.	26x100	5	2033	25	10,000	70,000
Ruth Pinsky	26x100	6	2035	26	10,000	25,000
S. & V. Cannatella..	28.11x 100 Ir.	5	2037	27	10,500	35,000
S. Pinsky, et al....	22x66.8	4	2039	28	9,500	43,000
105th St., South Side, 2d to 3d Ave.						
S. Pinsky, et al....	33.4x25.9	5	..	128	3,500	22,000
S.W.C.						
Union Settlement Assn.	100x100.11	5	242	29	$26,500	$100,000
Manhattan Music School	66.8x 100.11	6	234-40	33	Exempt	Exempt
Manhattan School of Music	50x 100.11	3	228-32	135	Exempt	Exempt
Manhattan School of Music	33.7x 100 11	2	124	38	Exempt	Exempt
Manhattan Music School	14.9x 100 11	2	222	39	3,600	6,000
J. Giordano	15x100 11	3	220	139	3,600	6,500
Adele Pochlotese ..	16.6x 100.11	3	218	40	4,000	6,000
P. & M Leon Forte	16 6x 100.11	2B	216	41	4,000	8,000
Moses Levine	33x100.11	6B	212-11	141	8,000	24,000
208 E 105th St.	36x100.11	6B	208-10	42	8,600	38,000
B. MacLeod	18x100.11	3B	206	44	5,000	7,500
B. MacLeod	18x100.11	3B	204	144	5,000	7,500
B. MacLeod	16x100.11	3B	202	145	5,000	8,000
Section 6, Volume 4, Block 1655—3d Ave., East Side, 105th to 106th St.						
N.E.C.						
Mutual Life Ins. Co.	40.5x 37.6 Ir.	6	1905	1	$35,000	$55,000
E. Gordon, et al. ..	20.2x63 4	3	1909	102	9,500	18,000
1913 3d Ave., Inc....	40.4x80.5	1	1911-13	3	20,000	49,000
S. H. Kress & Co...	100 11x 160 6	2	1915-23	45	115,000	350,000
S.E.C.						
106th St., North Side, 3d to 2d Ave.						
Salesky Rlty. Cp..	40 10x 100.11	6	207	6	$10,000	$36,000
2d Equity Cp.	40 10x 100.11	6	211-13	7	10,000	42,000
Santangelo Est. Ltd.	40 10x 100.11	6	271-15	8	10,000	36,000
St. Cecelia's R. C. School	40x100.11	3B	221-3	9	Exempt	Exempt
F. V. & J. C. Fiorenza	25x100 11	6	225	11	6,000	20,000
S & J. Freiman....	24.10x 100.11 Ir.	1	227	12	6,000	16,000
P. & E. Cicchetti ..	25.2x 100.11 Ir.	4	221	13	6,000	17,000
J. Cappello ...	25x100 11	4	231	14	6,000	17,000
M Samuels ...	32 6x 100.11	6	235	15	8,000	33,000
M. Prowler	40.7½x 100.11	6	239-241	16	10,000	44,000
A. Goldberg Ux ..	40 7½x 100.11	6	245-47	18	10,000	44,000
Jacome Statlico	16 3x 100.11	6	249	19	4,000	10,000
Scholm Rapkin	26x 100 11 Ir.	6	251	20	8,500	15,500
3d Ave., West Side, 106th to 107th St.						
N.W.C.						
I Rapkin ..	24.5x94	6	2047	21	$13,500	$23,000
A. Malchiodi	26x93.6	5	2049	22	9,000	32,000
S. & A. Zangara ...	25x93 6	5	2051	23	9,000	21,000
J Gordon	26 6x93.6	6	2053	24	10,000	25,000
Hyman Markofsky.	25.6x73	4	2055	25	8,500	15,000
S & I. Feller.. ...	25x73	4	2057	26	8,500	20,000
Ken-Isla, Inc.	25x78	4	2059	27	8,500	16,000
Dora 2d Ave. Corp..	25.6x73	8	2061	28	16,000	32,000
S.W.C.						
106th St., South Side, 2d to 3d Ave.						
M. L. O. Piccolo ..	27x100 11	4B	244	128	$9,000	$20,000
R. Giogiadi	25x100.11	4B	242	29	8,000	20,000
D Mostin	25x100.11	4B	240	30	8,000	21,000
D Moslin . ..	25x100 11	4R	238	31	8,000	24,000
A. & C. Burton	25x100.11	4B	236	32	8,000	20,000
Star Prop., Inc.....	25x100.11	5&B	234	33	8,000	71,000
30 E. 107th St. Cp	25x100 11	5	232	34	8,000	22,000
Briarwood Hall, Inc.	75x100 11	V	226-30	35	26,500	130,000
St. Cecelia R. C. Ch.	71x100 11	5	224-218	38	Exempt	Exempt
Donver Rlty. Corp.	27x100.11	6	214	41	8,500	26,500
Donver Rlty. Corp.	26.6x100.11	6	212	42	8,500	26,500
Section 6, Volume 4, Block 1656—3d Ave. East Side. 106th to 107th St.						
N.E.C.						
N. Y. C. H. A. ..	725 6x 610 Ir.			1	Exempt	Exempl
N. Y. C. Dept. Educ. (Jr. H S 177)...	500x201.10			100	Exempl	Exempt
Section 6, Volume 4, Block 1659—3d Ave., East Side. 109th to 110th St.						
N.E.C.						
D. Puchartili	19.11x74	4	1985	1	$9,500	$21,000
Andorm Rlty. Corp.	81x92 Ir.	4	1987-91	2	38,000	75,000
A. Krias	20.1x85	4	1993	48	6,500	17,000
M Magro	20x85	4	1995	147	6,500	15,000
North River Savings Bank	20x85	4	1997	47	6,500	11,000
C. & J. Friesner...	20x85	4	1999	46	6,500	11,000
P. Sparacina	20 10x85	4	2001	45	11,000	27,000
S.E.C.						
109th St., North Side, 3d to 2d Ave.						
Y. Pucharelli	18x100.11	1	203	105	$4,000	$11,000
City of New York..	60x100.11	V		12	Exempt	Exempt
W. D. Vinto	18.7x 100.11	4	229	14	4,200	10,000
R. P. D. Rlty. Corp.	18.7x 91.9 Ir.	4	231	115	4,200	8,000
R. P. D. Rlty. Corp.	19.1x91.9	6	233	15	4,200	8,000
Beldo Rlty.	18 9x91 9	3	235	16	4,200	7,000
Beldo Rlty.	20x100.11	2	237	17	4,400	8,500
G. Slobrdra	40x100 11	6	229-41	18	9,000	40,000
City of New York..	60x100.11	1	243-45	19	Exempt	Exempt
2d Ave., West Side, 109th to 110th St.						
N.W.C.						
M. Ragona, et al. ..	20 11x80	4	2121	21	$9,600	$23,000
L. Calderorie	20x80	4	2123	121	5,600	11,000
M. & M. Penlche...	20x80	4	2125	22	5,500	11,000
W Lavin	20x80	4	2127	23	6,500	11,000
73 E. 118th St. Cp.	20x80	4	2129	24	6,500	11,000
Angeline Rty. Co....	25.11x73	4	2131	25	7,000	14,000
J. C. Solerno	27x73	4	2133	26	7,000	14,000
J. Millor	27x73	4	2135	27	7,000	14,000
Jandor Rlty. Cp. ..	20x73	4	2137	28	8,500	35,000
S.W.C.						
110th St., South Side, 2d to 3d Ave.						
E. F. Gregory et al.	27x100.11	4	252	128	$6,500	$15,500
Rose Valento	16.6x 100 11	3	250	29	4,000	8,000
Bethel Cp.	41 8x 100.11	6	246-248	30	10,000	42,000
Rocco Gatti	41.8x 100.11	6	242-240	32	10,000	42,000
Angelina Cappoli ..	25x110	4	234	33	6,500	14,500
R. P. D. Rlty. Cp...	25x110	4	232	34	6,500	12,500
City of New York..	25x100.11	V	230	35	4,000	4,000
L. Paganelli	25x100 11	4	228	36	6,000	12,000
R. Mescolino	25x100.11	4	226	37	6,000	12,500
City of N. Y., P. S. 83	140x 201.10 Ir.	5	224-210	38	Exempl	Exempt
Anna Stein	15x100.11	4	208	143	3,600	7,000
Anna Stein	15x100.11	4	206	44	3,600	6,500
C. Tesgrossa	16x100.11	4	204	144	3,600	6,000
C. Tesgrossa	15x100.11	4	202	145	3,600	6,000
Section 6, Volume 4, Block 1660—3d Ave., East Side. 110th to 111th St.						
C. G. Zallaky	50x110	4	2005	1	$21,000	$30,500
J. Freidlander	25 1x100	3	2009	3	11,000	22,600
A. J. Bilter	25.10x110	3	2011	4	11,000	23,000
Skyway Auto Ramp	100.11x110	3	2013	45	65,000	145,000
S.E.C.						
110th St., North Side, 3d to 2d Ave.						
Central Sav. Bank..	25x100.11	2	207	5	$5,000	$11,000
L. & L. Antonetti...	25x100.11	4	209	6	6,000	13,000
G. Savona	25x100.11	4	211	7	6,000	13,000
H. Jenkins	25x100 11	4	213	8	6,000	13,000
G. Tobia et al......	25x100.11	4	215	9	6,000	13,000
C. Pinlori	25x100.11	6	221	10	6,000	20,500
S. Frohman	41.8x 100.11	6	223	11	10,000	42,000
S. Frohman	41 8x 100 11	6	229	13	10,000	44,000
Rexton Realty Co.	37.6x 100.11	6	233	14	9,000	38,000
Uxbridge Rlty. Cp..	37.6x 100.11	6	239	16	9,000	38,000
241 E. 11th St. Cp...	37.6x 100 11	6	243	18	9,000	35,000
La Falt Hldg. Corp.	37.6x 100.11	6	247	19	9,000	37,000
251 E. 110th St. Cp.	16.8x 100 11	3	251	20	4,000	11,000
M. Schulman ..	25x75.8	5	253	120	6,000	17,000
2d Ave., West Side, 110th to 111th St.						
N.W.C.						
M Schulman	25 2x75	5	2141	21	$9,500	$22,000
M. Schulman	25 3x75	5	2143	22	7,000	18,000
M. Schulman	25 3x75	5	2145	23	7,000	18,000
Triboro Beer Dist..	25.8x100	V	..	24	8,000	25,000
G. Iaccione	25.1x79	4	2149	25	7,000	16,000
C. & M. Cicale......	25x79	4	2151	26	7,000	16,000
J. Saylor	25x79	4	2153	27	7,000	11,000
2155 2d Ave., Inc....	25.10x80	4	2155	25	11,000	27,000
S.W.C.						
111th St., South Side, 2d to 3d Ave.						
City of New York..	1x75.1	V	..	29	$100	$100
City of New York..	60x100.11	8	246-242	30	Exempt	Exempt
Page Rlty. Cp......	40x100.11	6	240-238	31	9,500	34,000
236 E. 111th St. Cp..	20x100.11	2	236	32	4,000	9,000
Laperma Rlty. Cp...	40x100.11	V	232	33	9,500	9,500
J. & A. Rossini......	30x100.11	6	230-228	35	7,000	25,000
T. Sotonopoulos ...	30x100 11	6	226	36	7,000	25,000
J. & J Funicello	25x100.11	6	224	37	6,000	12,000
C Marchesiello	25x100 11	4	222	38	6,000	12,000
F. Carrillo	25x100.11	4	220	39	8,000	10,500
A. Lo Balbo	25x100.11	4	118	40	6,000	12,000
O. Musano	25x100.11	4	216	41	6,000	14,000
D. DeBenedictis ...	25x100 11	4	214	42	6,000	14,000
212 E 111 St. Cp...	25x100.11	4	212	43	6,000	21,000
Lo Permo Rlty. Cp..	25x100.11	4	210	44	6,000	20,000
Section 6, Volume 4, Block 1661—3d Ave., East Side, 111th to 112th St.						
N.E.C.						
S. & R. Rlty. Cp. ..	25x100	6	2025	1	$13,500	$42,000
S & R. Rlty. Cp.	25x100	5	2027	2	9,000	25,000
2029 3d Ave. Corp...	26.11x100	5	2029	3	9,000	25,000
Primary Rlty. Cp.	50x100	1	2031-33	4	17,600	17,000
W. Heatek	25x95	5	2035	48	8,500	16,000
Geo. A. Field......	25x95	5	2037	47	8,500	12,000
2039 3d Ave Corp...	25.11x95	5	2039	46	13,500	29,000
S.E.C.						
111th St., North Side, 3d to 2d Ave.						
Lilac Mgmt. Cp. ..	35x100.11	6	207	5	$5,500	$30,000
J. Rossini	25x100.11	6	209	6	6,000	33,000
Salina Assocs., Inc.	37 6x 100.11	6	211	7	9,000	28,000
L. Berman & ano	37 6x 100.11	6	215-17	9	9,000	28,000
E. Salamy	25x100.11	6	221	10	6,000	26,000
E. Salamy	25x100.11	6	223	11	6,000	26,000
H. Bradley	25x100 11	7	225	12	6,000	28,000
R. E. P. Hldg. Corp.	25x100.11	4	227	13	6,000	12,000
J. Derrico et al..	25x100.11	4	229	14	6,000	12,000
S Di Stefano......	25x100 11	4	231	15	6,000	12,000
M. Coppazalla	25x100 11	4	233	16	6,000	12,000
Vincent Nalalt	25x100.11	4	235	17	6,000	12,000
Vincent Nalalt	25x100 11	4	237	18	6,000	12,000
A. Morano	25x100 11	4	239	19	6,000	12,000
N. Heal	25x100.11	4	241	20	6,000	12,000
Wanugo Rlty., Inc..	25x75 7½	4	245	121	6,000	12,000
2d Ave., West Side, 111th to 112th St.						
N.W.C.						
2161 2d Ave. Re Cp.	25.7½x74	4	2161	21	$10,000	$16,000
Josephine F. Burghard	25x74	4	2163	22	6,800	13,000
T. Antonopoulos ..	25x74	4	2165	23	6,800	13,000
City of New York..	25.3½x100	..	..	24	8,000	8,000
112th St., South Side, 2d to 3d Ave.						
S.W.C.						
M. & V. Sicilano ...	22.6x83	6	258	27	$12,000	$33,000
E. D'Ambrosio	18.5x33	3	256	28	4,500	8,500
Holy Fam. Nursery	59x100.11	2B	250	29	Exempl	Exempt
R. Cohen	37.6x 100.11	6	248	30	9,000	34,000
M. Jackson	37.6x 100 11	6	242	32	9,000	35,000
240 E. 112th St. Cp.	40 2x 100.11	6	238	33	9,500	42,000
Pulon Rlty Cp. ..	50x100 11	6	234	35	12,000	17,000
Samuel Nemeth	49.10x 100 11	8	230	37	12,000	17,000
S Jacobson	40x100 11	6	226	39	9,500	42,000
L. Berman ano . ..	40x100 11	6	220	40	9,500	42,000
A. Letters et al.....	19.6x 100.11	3B	216	141	4,500	10,000
J. Schon	40 6x 100.11	6	210	42	9,500	42,000
204 Garand Rlty. Cp.	60x100 11	6	201	44	15,000	55,000
Section 6, Volume 4, Block 1662—3d Ave., East Side. 112th to 116th St.						
N.E.C.						
N. Y. C. Hous. Auth	685 6x610	14	2047	1	Exempt	Exempl
S.E.C.						
Our Lady Queen of Angels R. C. Ch...	160x181 10	3	.	10	36,600	800,000
112th St., North Side, 3d to 2d Ave.						
N. Y. C. Hous. Auth.	181.10x 214.6	.	233-5	16	Exempt	Exempl
Our Lady of Angels R. C. Ch.	110x 100.11 Ir	1	233-228	35	Exempt	Exempl
Our Lady of Angels R. C. Ch.	30x100 11	4&B	226-224	40	Exempt	Exempl
Section 6, Volume 4, Block 1665—3d Ave., East Side. 115th to 116th St.						
N.E.C.						
L. F. H. Clark, ano.	20.11x80	4	2105	1	$15,000	$20,000
L. F. H. Clark, ano.	20x80	4	2107	101	9,500	12,000
M. A. Jackson	20x80	4	2109	2	9,500	10,500
M. A. Jackson	20x80	4	2111	3	9,500	10,500
P. M. M. Rlty. Co. Inc.	20x80	4	2113	4	9,500	16,500
M. A. Ruzzi	40.11x80	4	2121	48	41,000	75,000
2119 3d Ave. Rlty. Co.	20x80	4	2119	50	10,600	18,000
S. & M. Malfetano et al	20x80	4	2117	150	9,500	14,000
P. M. M. Rlty. Co. Inc.	20x80	4	2115	61	9,500	16,000
S.E.C.						
116th St., North Side, 3d to 2d Ave.						
Carmela Cioffi	18x100.11	3	203	104	$4,600	$9,500
A. De Biasi........	18x100.11	3	205	5	4,300	8,500
Pillow Rlty. Corp..	18x100.11	3	207	105	4,300	8,000
R. & E. Thweall...	18x100.11	3	209	6	4,300	13,000
Elvira Risi	18x100.11	3	211	7	4,300	9,500
Primero Iglesia Bautista De Hablo Espanola de Nueva York	18x100.11	6	213	8	Exempt	Exempl
Jas. Resigno	18x100.11	6	215	108	4,800	8,000
Maria Di Malo	18x100.11	6	217	9	4,800	8,000
Agnes Bahring	16.6x 101.11	3	219	10	4,000	8,000
M. Sauno	16 6x 100.11	3	221	110	4,000	8,000
Sabina Assocs. Inc.	16.6x 100 11	3	223	11	4,000	11,000
M. Miraldi	16.4x 100 11	3	225	12	4,000	8,000
Sabina Rlty. Corp..	16.4x 100.11	3	227	13	4,000	12,000
T. Banta	16 4x 100.11	3	229	14	4,000	11,000
C. Amoro	16.4x 100.11	3	231	15	4,000	9,000
C. & A. Sica........	21.2x 100.11	4	233	16	5,000	10,000
G. Porri	20x100.11	4	235	17	4,800	10,000
Morganroth Realty Co.	38.8x 100.11	6	237	18	9,000	31,000
Morganroth Realty Co	42.8x 100.11	6	239	21	10,000	34,500
Morganroth Rlty. C.	63.6x 100 11	6	241	22	9,000	31,000
Al. Vedovato	20x100.11	2	245	122	5,500	8,000
2d Ave., West Side, 115th to 116th St.						
N.W.C.						
Maria Mecell	23x90	4	2243	23	$11,000	$22,000
Gaetona Leporte ..	28.11x90	4	2245	24	10,000	15,500
Syllur Rlty. Cp.....	50x90	1	2247	25	19,000	73,000
M. Dicanio	20 2x87	4	2251	27	6,500	10,000
M. Dicanio	20 2x87	4	2253	127	6,500	10,000
M. Dicanio	20.2x87	4	2255	28	6,500	10,000
M. Dicanio	40 5x87	..	2259	30	28,500	45,000
S.W.C.						

See last page for footnotes.

116th St., South Side, 2d to 3d Ave.

Owner or Occupant	Size of Lot	Stories High	St. No.	Lot No.	Value of Real Estate Unimproved	Value of Real Estate with Improvements Thereon
Reynold & Angelo Vedovalo	25x100.11	3	246	180	$11,000	$17,500
Amelia Anselini	43x100.11	6	242	31	20,500	45,000
2551 Corp.	40x100.11	6	238	33	19,000	40,000
2552 Corp.	39x100.11	6	234	34	19,000	40,000
F. Gonzales	39x100.11	..	232	36	13,500	15,000
Royalty Bldg. Cp.	39x100.11	6	228	38	18,500	45,000
Dress Joint Board Realty Corp.	18.9x100.11x3		226	39	9,000	19,000
V. Calendon	18.9x100.11	3	224	40	6,000	8,000
R. Baird	18.9x100.11	3	222	41	9,000	14,000
P. & M. Salpa	18.9x100.11	3	220	42	9,000	13,000
J. Giordano	17x100.11	4	218	43	7,000	12,000
Primera Iglesia Bautista de Habla Espanol de Nueva York	46x100.11 ir.	1	212	46	Exempt	Exempt
Jonar Rlty. Corp.	17x100.11 ir.	4	210	146	7,000	13,000
Pocassett Club	20x100.11	3	208	48	10,000	16,000
Y. Asanto	20x100.11	3	206	47	10,000	14,000
E. River Sav. Bank	25x100.11	1	204	147	12,500	45,000

Section 6, Volume 4, Block 1666—2d Ave., East Side, East Side, 116th to 117th St.

N.E.C.

Owner or Occupant	Size of Lot	Stories High	St. No.	Lot No.	Value Unimproved	Value with Improvements
Theresa Christ	22x65	5	2125	1	$20,000	$32,000
T. C. Garfiel	26x65	5	2127	2	11,500	21,000
Lawbridge Rlty. Cp.	26x65	5	2129	3	11,500	21,000
Quality Home Appl. Corp.	26x65	5	2131	4	11,500	17,500
A. Chiavaro	26.11x100	5	2133	48	15,000	20,000
First Pentacostal Church, Inc.	38.3½x79.9	5	2135-37	47	3,500	17,500
Otto Maier	18.6½x79.9	4	2139	145	9,000	19,000
E. Rosenfeld	48.10½x79.9	4	2141	45	11,500	21,000

S.E.C.

116th St., North Side, 2d to 3d Ave.

Owner or Occupant	Size of Lot	Stories High	St. No.	Lot No.	Value Unimproved	Value with Improvements
J. Giordano	20x100	5	203	104	$10,500	$18,500
Pilion Rlty. Corp.	80x100 ir.	5	205	105	14,500	30,000
Antonrita Trinchese	20x100.11	5	207	5	11,500	32,000
R. & R. DiBattista	30x100.11	5	209	6	14,500	33,000
M. & M. Russo	27.9x100.11	3	211-215	7	13,500	19,000
J. Constantine	17.3x100.11	4	217	107	8,000	16,000
L. Coppola	20x100.11	4	219	8	9,500	18,000
P. Daddio	20x100.11	4	221	9	9,500	18,000
M. & N. Russo	20x100.11	4	223	10	9,500	18,500
A. A. Carana	20x100.11	4	225	11	9,500	18,000
A. A. Carana	20x100.11	4	227	12	9,500	16,000
D. Tortora	20x100.11	4	229	13	9,500	15,000
M. S. Marcantonio	20x100.11	4	231	14	9,500	14,500
Trustees of The Presbytery of N. Y.	40x100.11	1	233	15	Exempt	Exempt
R. Musco	16.8x100.11	4	235	16	8,000	15,500
Nicholas Salinitor	16.8x100.11	4	237	116	8,000	11,000
A. & S. Carino	16.8x100.11	4	239	17	8,000	14,000
H. S. Armhaus	16.8x100.11	4	241	18	8,000	15,000
C. Brent	16.8x100.11	4	243	118	8,000	14,000
M. Jureck	16.8x100.11	4	245	19	8,000	11,000
Magdalen Ventiogio	20x100.11	4	247	119	9,500	15,000
Rose F. Manzella	20x80	4	249	120	9,000	15,000

2d Ave., West Side, 116th to 117th St.

N.W.C.

Owner or Occupant	Size of Lot	Stories High	St. No.	Lot No.	Value Unimproved	Value with Improvements
Michael Liorio	20.11x70	4	2261	20	$13,500	$22,000
Chesterfield Properties	20x70	4	2263	21	8,500	14,000
A. & S. Mondello	20x70	4	2265	121	7,000	16,000
A. & S. Mondello	20x70	4	2267	22	7,000	19,500
A. & S. Romano ano.	30x90	3	2269	23	7,500	10,500
2271 2d Ave. Corp.	43.6x90	4	2271-73	24	14,500	22,000
Cortelyou Est.	58.5x50	5	2275-77	26	17,000	40,000

S.W.C.

117th St., South Side, 3d to 2d Ave.

Owner or Occupant	Size of Lot	Stories High	St. No.	Lot No.	Value Unimproved	Value with Improvements
H. Levy	40x58.5	6	250	27	$8,500	$22,000
F. Gargullo	20x100.11	2	248	127	4,800	25,000
Washington Equities Cp.	50x100.11	6	246-44	28	12,000	60,000
Marce Rlty. Cp.	25x100.11	6	242	30	3,000	13,000
Vernon Prop., Inc.	50x100.11	1	238-236	31	12,000	27,000
Vernon Prop., Inc.	75x100.11	1	234-228	33	20,000	38,000
Fred. Cincotti	76x100.11	3	226-220	36	20,000	60,000
2319 8th Ave. Rlty. Co.	25x100.11	6	218	39	6,000	16,000
Alice Kindler	20x100.11	4	216	40	4,800	14,000
Stella Antelman	40x100.11	6	214-212	41	9,500	34,000
210 E. 117th St. Cp.	20x100.11	4	210	43	4,800	11,000
E. Rosenfeld	20x100.11	4	208	44	4,800	12,500
Otto Maier	20.2x75.8½	4	206	144	4,000	8,000

Section 6, Volume 4, Block 1667—2d Ave., East Side, 117th to 118th St.

N.E.C.

Owner or Occupant	Size of Lot	Stories High	St. No.	Lot No.	Value Unimproved	Value with Improvements
Olganne Trade Cp.	40.11x87	4	2143-5	1	$31,500	$56,000
Olganne Trade Cp.	20x87	4	2147	103	14,500	25,000
Olganne Trade Cp.	20x87	4	2149	8	11,500	26,000
Tresel Rlty., Inc.	120.11x87	4	2151-2161	45	88,000	190,000

S.E.C.

117th St., North Side, 2d to 3d Ave.

Owner or Occupant	Size of Lot	Stories High	St. No.	Lot No.	Value Unimproved	Value with Improvements
Olganne Trade Cp.	21x80.11	3&B	205	5	$4,600	$9,500
Olganne Trade Co.	21x80.11	3&B	207	106	4,600	9,500
Olganne Trade Co.	21x80.11	3&B	209	6	4,600	9,500
Y. Rosen	25x100.11	3&B	211	7	6,000	10,000
Amedio Toffolo	25x100.11	3	213	8	6,000	11,000
Louisa Clanghan	50x100.11	6	215	9	12,000	55,000
Lillian Spiro	25x100.11	3	221	11	6,000	10,000
A. & M. Rubiera	25x100.11	4	223	12	6,000	12,000
Bell Son Rlty. Co.	25x100.11	4	225	13	6,000	12,000
Bell Son Rlty. Co.	25x100.11	3	227	14	6,000	12,000
Bell Son Rlty. Co.	25x100.11	4	229	15	6,000	12,000
204 E. 118th St. Cp.	50x100.11	6	231	16	12,000	50,000
W. Wouk	50x100.11	6	235-37	18	12,000	50,000
M. Triano	25x10.11	1	245	20	6,000	14,000
Marco Rlty. Cp.	17.6x75.8	3B	247	120	Exempt	Exempt
Vinir Realty Corp.	37.6x75.8	4	249	121	Exempt	Exempt

2d Ave., West Side, 117th to 118th St.

N.W.C.

Owner or Occupant	Size of Lot	Stories High	St. No.	Lot No.	Value Unimproved	Value with Improvements
Geo. Welfelman	17.1x55	4	2283	21	$6,000	$14,500
Geo. Welfelman	16.8x55	4	2285	122	4,800	7,600
Geo. Welfelman	41.11x55	1	2287-89	22	10,500	20,000
J. Hauser	25.3x110	2	2291	24	9,500	26,000
Jack Gluck	25.2½x100	6	2291½	25	9,500	26,000
B. & L. Wilner	25.2½x100	1	2293	26	9,500	20,000
Tri-Bldg. Rlty. Cp.	60.6x110 ir.	4	2295-99	29	26,500	62,000

S.W.C.

118th St., South Side, 3d to 2d Ave.

Owner or Occupant	Size of Lot	Stories High	St. No.	Lot No.	Value Unimproved	Value with Improvements
Artlee Rlty. Cp.	50x100.11	5	240-238	29	$12,000	$45,000
D. & A. Raimone, et al.	25x100.11	5	236	31	6,000	20,000
D. & A. Raimone, et al.	25x100.11	5	234	32	6,000	20,000
Jerome Robert Rty. Corp.	25x100.11	6	232	33	5,000	23,000
A. & E. Bender	27.6x100.11	6	230	34	6,000	18,000
F. Buechert	27.6x100.11	5	226	35	6,500	16,000
Margherita Polli	21x100.11	3	224	36	6,000	8,000
Italian Christ Ch.	60x100.11	1	222-220	37	Exempt	Exempt
C. March	37.1x100.11	6	218-216	39	9,000	32,000
N. Kaplow	37.6x100.11	V	214-212	40	9,000	9,000
N. Kaplow	22.6x100.11	4	210	42	5,500	11,000
208 E. 118th St. Cp.	66x120.11 ir.	4	208-204	43	17,500	53,000

Total Assessed Valuation, Section 6, Volume 4 .... $1,111,200 $5,628,100

EXEMPT PROPERTY.

Section 6, Volume 4.

Owner or Occupant	Size of Lot	Stories High	St. No.	Lot No.	Value Unimproved	Value with Improvements
Union Settlement Assn.	16.8x100.11	4	1654	11	$4,000	$5,000
Union Settlement Assn.	16.8x100.11	4	1654	12	1,000	7,000
Union Settlement Assn.	16.8x100.11	4	1654	112	4,000	7,000
Union Theol. Semin.	16.8x100.11	3	1654	114	4,000	7,500
Union Theological Seminary	60x100	5	1654	45	12,000	70,000
Universal Theological Seminary	83.1x100.11	3	1651	17	22,000	45,000
Union Theol. Semin.	16.8x100.11	3	1654	20	4,000	9,000
Neighborhood Music School	66.8x100	5	1654	33	18,000	350,000
Manhattan School of Music	33.7x100.11	V	1654	34	5,000	5,000
Manhattan School of Music	60x100.11	2	1654	135	12,000	200,000
St. Cecilia's R. C. Day Nursery School	40x100.11	3	1654	9	10,000	21,000
Star Prop. Inc.	25x100.1	5	1655	33	0	4,000
St. Cecelia's R. C. School	71x100.11	5	1655	29	25,000	75,000
C. N. Y. B. of E. Jr. H. S. 117	500x201.10	3	1656	1	410,000	4,000,000
N. Y. C. Hous. Auth.	181.10x214.6		1662	16	155,000	1,255,000
City of New York	40x100.11	V	1659	12	11,000	11,000
City of New York	60x100.11	1	1650	19	11,000	20,000
City of New York	140x201.10 ir.	6	1659	33	83,000	428,000
City of New York	60x100.11	3	1660	9	17,000	65,000
M. Schulman	25.3x75	5	1660	21	0	1,500
M. Schulman	25.3x75	5	1660	22	0	1,500
M. Schulman	25.3x75	5	1660	23	0	1,500
M. Schulman	25x75.8	5	1660	120	0	[illegible]
Holy Family Nursery	59x100.11	2	1661	29	18,000	60,000
N. Y. C. Hous. Auth.	685.6x610 ir.		1663	1	1,300,000	7,700,000
N. Y. C. Hous. Auth.	725.6x610 ir.		1656	1		17,200,000
Province of St. Joseph of Capuchin Order Our Lady of Angels R. C. Ch.	110x100.11	4	1662	35	33,000	415,000
Province of St. Joseph of Capuchin Order	30x100.11	4	1662	40	7,200	35,000
Primera Iglesia Bautista de Habla Espanola de N. Y.	18x100.11	3	1665	8	4,300	8,000
V. Calendon	18.9x100.11	3	1665	40	6,000	8,000
Primera Iglesia Bautista de Habla Espanola de N. Y.	46x ir.	1	1665	46	33,000	45,000
First United Presbyterian Church	40x100.11	1	1666	15	24,000	46,000
1st Pentacostal Ch., Inc.	38.3x79.9	5	1666	47	16,000	12,500
Italian Christ Ch.	60x100.11	1	1667	37	13,000	31,500
E. Harlem Recreation Center, Inc.	17.6x75.8	3	1667	120	3,400	10,000
LaGuardia Memorial Hall	37.6x75.8	3	1667	121	7,500	25,000

Total Exempt, Section 6, Volume 4... $3,579,000 $23,174,500

State of New York, City of New York, County of New York, ss:

I, William E. Steinert, one of the Assessors of The City of New York do depose and swear that the foregoing volume, numbered 4 Section 6, is one of the following volumes: Section 6, Volume 4, Section 6, Volumes 5, 6, 8, 10 and 11, which together contain a detailed statement of all the taxable property embraced within the district assigned to me by the President of the Tax Commission of The City of New York for assessment under his direction and entered in the Annual Record of the Assessed Valuation of Real Estate in the Borough of Manhattan in the City of New York, for the fiscal year July 1 1960 to June 30, 1961.

That I have personally examined each and every house, building, lot, pier and other taxable property within said district; that in said volumes are set down and given the description, the Street, the Section or Ward, Block and Lot and Map or Identification numbers of said Real Estate embraced within such district, the sum for which, in my judgment, each separately assessed parcel of Real Estate would sell under ordinary circumstances if it were wholly unimproved; and separately stated, the sum for which the same parcel would sell under ordinary circumstances with the improvements, if any, thereon; also the name of the owner or occupant thereof, so far as the same is known; also any other information which the President of the Tax Commission required.

WILLIAM E. STEINERT, Assessor.

Sworn to before me this 29th day of January.

JACOB MARKOWITZ, Justice of the Supreme Court of the State of New York.

Section 6, Volume 5, Block 1669—2d Ave., East Side, 1st Ave., West Side, 96th St., North Side, 97th St., South Side.

N.&S.E.C.

Owner or Occupant	Size of Lot	Stories High	St. No.	Lot No.	Value Unimproved	Value with Improvements
City of New York	201.10x650	3	..	1	Exempt	Exempt

N.&S.W.C.

Section 6, Volume 5, Block 1670—2d Ave., East Side, 97th to 98th St.

N.E.C.

Owner or Occupant	Size of Lot	Stories High	St. No.	Lot No.	Value Unimproved	Value with Improvements
City of New York	451.6x650 Var.			1	Exempt	Exempt

Section 6, Volume 5, Block 1671—2d Ave., East Side, 99th to 100th St.

N.E.C.

Owner or Occupant	Size of Lot	Stories High	St. No.	Lot No.	Value Unimproved	Value with Improvements
Hared Rlty.	40.11x106	6	1922	1	$26,000	$47,000
Edgecomb Mgmt. Cp.	40x106	6	1924-26	3	12,000	45,000
B. Tepar, ano.	40x106	6	1928-30	52	12,000	45,000
O. Krochak	40x106	6	1932-34	51	13,000	45,000
O. Krochak	40.11x106	6	1936-38	49	26,000	60,000

S.E.C.

99th St., North Side, 2d to 1st Ave.

Owner or Occupant	Size of Lot	Stories High	St. No.	Lot No.	Value Unimproved	Value with Improvements
Fannie Newman	37x100.11	6	303	6	$7,000	$24,000
Fannie Newman	37x100	6	307	7	7,000	24,000
Fannie Newman	37x100.11	6	309	9	7,000	24,000
Fannie Newman	37x100	6	313-13	10	7,000	21,000
315 E. 99th St. Cp.	111x100.11	4	315-31	12	28,000	95,000
J. Peznik	185x100.11	2	333-41	16	68,000	235,000

1st Ave., West Side, 99th to 100th St.

N.W.C.

Ext.

Owner or Occupant	Size of Lot	Stories High	St. No.	Lot No.	Value Unimproved	Value with Improvements
Sam Realty Corp.	40.14x100	6	1933-35	23	$19,000	$110,000
Lenwol Rlty. Co.	40x100	6	1937-39	25	14,000	38,000
Clwo Rlty. Cp.	40x100	6	1941-43	21	11,000	38,000
Clwo Rlty. Cp.	40x100	6	1945-47	29	11,000	38,000
100th St. Trinity Ave. Co.	40.11x100	6	1949-51	30	19,000	15,000

S.W.C.

100th St., South Side, 1st to 2d Ave.

Owner or Occupant	Size of Lot	Stories High	St. No.	Lot No.	Value Unimproved	Value with Improvements
Seconic Rlty. Co.	59.11x100.11	6	338-40	31	$10,000	$110,000
Seconic Rlty. Co.	49.11x100.11	6	336-34	33	10,000	60,000
Seconic Rlty. Co.	49.11x100.11	6	332-30	35	10,000	40,000
Seconic Rlty. Co.	49.11x100.11	6	328-26	37	10,000	[illegible]
Bishop Prop. Inc.	49.11x100.11	6	324-22	39	10,000	40,000
Bishop Prop. Inc.	49.11x100.11	6	320-18	41	10,000	[illegible]
Bishop Prop. Inc.	49.11x100.11	6	316-14	43	10,000	40,000
Bishop Prop. Inc.	49.11x100.11	6	312-10	45	10,000	40,000
Bishop Prop. Inc.	49.11x100.11	6	308-06	47	10,000	40,000

Section 6, Volume 5, Block 1672—2d Ave., East Side, 100th to 101st St.

N.E.C.

Owner or Occupant	Size of Lot	Stories High	St. No.	Lot No.	Value Unimproved	Value with Improvements
Charles A. J. Grolli	25.11x100	5	1946	1	$18,000	$35,000
Bash Hills, Inc.	26x100	5	1948	2	12,000	22,000
Dolos Krochak	25x100	1	1950	3	12,000	20,000
J. Lazarovitz et al.	25x100	5	1952	1	12,000	21,000
Promac Rty. Corp.	25x100	5	1954	63	12,000	21,000
O. Krochak	25x100	5	1956	61	12,000	20,000
O. Krochak	25x100	5	1958	60	12,000	20,000
Harlem Empire Cp.	25.11x100	1	1960	49	18,000	40,000

S.E.C.

100th St., North Side, 2d to 1st Ave.

Owner or Occupant	Size of Lot	Stories High	St. No.	Lot No.	Value Unimproved	Value with Improvements
G. Q. Rlty. Cp.	40x100.11	6	305	5	17,500	$32,000
City of New York	40x100.11	6	307-9	7	7,500	20,000
L. H. King	40x100.11	6	311	9	7,500	30,000
City of New York	40x100.11	V	316-18	10	7,500	7,500
M. & S. Jackson et al	40x100.11	6	317	12	7,200	32,000
Helen Kats	25x100.11	5	319	13	4,000	23,000
Cepeco Bldg. Corp.	25x100.11	5	321	14	4,000	23,000
Cepeco Bldg. Corp.	25x100.11	5	323	15	4,000	24,000
Harley Rlty. Cp.	25x100.11	5	325	16	4,000	21,000
327 E. 100th St. Rlty. Cp.	37.6x100.11	6	327-9	17	6,700	32,000
I. Siegel & P. Kaye	37.6x100.11	6	331	19	6,700	32,000
City of New York	37.6x100.11	V	..	20	6,700	6,700
Digham Rlty. Cp.	37.6x100.11	5	335-37	22	6,700	30,000
Lillian Davis Rlty. Cp.	60x63.5	6	339	23	7,000	29,000

1st Ave., West Side, 100th to 101st St.

N.W.C.

Owner or Occupant	Size of Lot	Stories High	St. No.	Lot No.	Value Unimproved	Value with Improvements
Miller Rlty. Cp.	63.6x50	6	1953	24	$17,500	$12,000
Rebecca Kats Inc.	37.0x100	6	1957-1959	26	14,000	30,000
G. Gauzza	37x100	6	1961-63	27	14,000	30,000
B. Ciccone	63.11x50	6	1965-67	28	17,500	11,000

S.W.C.

101st St., South Side, 1st to 2d Ave.

Owner or Occupant	Size of Lot	Stories High	St. No.	Lot No.	Value Unimproved	Value with Improvements
Lillian Davis Rlty. Cp.	60x63.11	6	340-38	30	$9,500	$21,000
City of New York	25x100.11	V		31	4,500	4,500
City of New York	25x100.11	V		32	4,500	4,500
Silcor Prop. Cp.	25x100.11	5	332	33	4,500	19,000
City of New York	25x100.11	V	..	34	4,500	4,500
O F L Rlty. Cp.	39.1x100.11	6	328-26	35	7,000	33,000
City of New York	38.10x100.11	V	..	37	7,000	7,000
Anub Rlty. Co., Inc.	38.10x100.11	6	320-18	38	7,000	31,000
City of New York	38.10x100.11	6	316-14	40	7,000	20,000
M. Jackson, ano.	38.10x100.11	6	312-10	41	7,000	31,000
I. Brod	38.10x100.11	6	308	42	7,000	31,000
Tulane Prop. Cp.	38.10x100.11	6	306	44	7,000	31,000
2152 3d Ave. Rlty.	38.10	6	304	45	7,000	31,000
H. Falkovsky	39.1x100.11	6	302	46	7,000	33,000

Section 6, Volume 5, Block 1673—2d Ave., East Side, 101st to 102d St.

N.E.C.

Owner or Occupant	Size of Lot	Stories High	St. No.	Lot No.	Value Unimproved	Value with Improvements
O. Krochak, ano.	60.11x100 ir.	2	1962	1	$10,000	[illegible]
Meyer Israel	25x75	6	1972	3	10,000	16,000
Orias Krochak	25x75	5	1974	4	10,000	16,000
Harry B. Roch	25x100	5	1976	63	12,000	27,000
Donover Rlty. Corp.	25x100	5	1978	61	12,000	27,000
Herith Rlty. Corp.	25x100	5	1980	50	12,000	27,000
Harlem Empire Cp.	25.11x100	5	1982	49	18,000	23,000

101st St., North Side, 2d to 1st Ave.

Owner or Occupant	Size of Lot	Stories High	St. No.	Lot No.	Value Unimproved	Value with Improvements
Osias Krochak	25x100.11	2	305	5	17,000	17,000
City of New York	25x100.11	V		6	4,500	4,500
City of New York	25x100.11	V		7	4,500	4,500
311 E. 101st St. Cp.	25x100.11	5	311	8	4,500	19,000
2152 3d Ave. Rlty.	25x100.11	5	313	9	4,500	14,000
Hilmey Rlty. Cp.	25x100.11	6	315	10	4,500	19,000
Hilmey Rlty. Cp.	25x100.11	6	317	11	5,000	22,000
S. Nazomi	28.8x100.11	6	319	12	5,000	23,000
Randolph Trading Corp.	28.8x100.11	6	321	14	5,000	22,000
City of New York	28.8x100.11	V	323	15	5,000	5,000
East River Sav. Bk.	28.8x100.11	V	.	16	5,000	5,000
East River Sav. Bk.	28.8x100.11	V	..	17	5,000	5,000
H. S. Roch, ano.	28.8x100.11	6	329	18	5,000	20,000
Balaam Rlty. Co.	40x100.11	6	331-33	19	8,000	32,000
Balaam Rlty. Co.	40x100.11	6	335-37	21	8,000	32,000
Louis Leo	40x100.11	6	339-41	23	8,000	32,000
Y. Waltz	40x100.11	6	343-45	24	8,000	32,000

1st Ave., West Side, 101st to 102d St.

N.W.C.

Ext.

Owner or Occupant	Size of Lot	Stories High	St. No.	Lot No.	Value Unimproved	Value with Improvements
Haylm Rlty. Cp.	100.1x100	6	1969	26	$23,000	$55,000
Central Sav. Bank	50.6x100	3	1971-1973	27	19,000	43,000
Central Sav. Bank	50.5x100	2	1975-1979	29	23,000	43,000

S.W.C.

102d St., South Side, 1st to 2d Ave.

Owner or Occupant	Size of Lot	Stories High	St. No.	Lot No.	Value Unimproved	Value with Improvements
M. Jackson	37.6x100.11	6	336	31	$6,700	$30,000
M. Jackson	37.6x100.11	6	334	32	6,700	30,000
L. B. Jackson	37.6x100.11	6	330	34	6,700	30,000

See last page for footnotes.

Owner or Occupant	Size of Lot	Stories High	St. No.	Lot No.	Value of Real Estate Unimproved	Value of Real Estate with Improvements Thereon
Agostina Cocozza ..	37.6x100.11	6	323-326	36	6,700	30,000
Lang Lore Rlty. Co.	25x100.11	5	324	37	4,500	16,000
Eronoj Rlty. Corp..	25x100.11	5	322	38	4,500	16,000
Eronoj Rlty. Corp..	25x100.11	5	320	39	4,500	16,000
Lo-Reni Rlty. Corp.	50x100.11	6	318-16	40	10,000	40,000
Balan I., ano.	100x100.11	4	314-08	42	20,000	50,000
City of New York..	25x100.11	V	..	46	4,500	4,500
Bertha Friedman ..	25x100.11	5	304	47	4,500	20,000
Bilgor Props. Corp..	25x100.11	5	302	48	4,500	16,000
Section 6, Volume 5, Block 1674—2d Ave., East Side, 102d to 103d St. N.E.C.						
H. & B. Schwartz, Inc.	25.11x75	5	1984	1	$16,000	$72,000
Wyoming Asso., Inc.	25x75	5	1986	2	11,000	45,000
1988 2d Ave. Cp.	25x75	5	1988	3	10,600	48,000
A. Cohn	25x100	5	1990	4	12,000	20,000
I. Hirsch	25x100	5	1992	52	12,000	17,000
Carb Rlty. Cp.	25x100	5	1994	51	12,000	20,000
Bartoli Dall	25x100	4	1996	50	12,000	21,000
V. M. Marine	25.11x100	5	1998	49	18,500	44,000
S.E.C.						
102d St., North Side, 2d to 1st Ave.						
City of New York..	25x75.11	V	.	104	$4,500	$4,500
Pollack Lake & Leliko	37.6x100.11	6	305	5	6,700	20,000
B. Joseph	37.6x100.11	6	307-309	7	6,100	28,000
R. Kocharsky	37.6x100.11	6	311	8	6,700	32,000
Rivco Rlty. Corp...	37.6x100.11	6	313-315	10	6,700	32,000
Grazi Laveglia	37.6x100.11	6	317	11	6,700	28,000
Janior, Inc.	37.6x100.11	6	319	13	6,700	28,000
East Drive Motors, Inc	124.10x100.11	3	331-343	19	26,500	115,000
1st Ave., West Side, 102d to 103d St. N.W.C.						
East Drive Motors, Inc.	201.10x100 ir.	1	1991-2001	23	$53,500	$120,000
S.W.C.						
103d St., South Side, 1st to 2d Ave.						
A. & L. Webendorfer	100x100.11	2	339-32	31	$22,000	$75,000
F. Nathan Sons, Inc.	125x201.10	3	322-30	35	60,000	210,000
105-107 E. 123d St.	37.6x100.11	6	320	40	6,700	32,000
I. Rollivogner	37.6x100.11	6	318-6	42	6,700	26,000
I. Brod	37.6x100.11	6	314-2	43	6,700	30,000
C. Marcinkiewicz	37.6x100.11	6	310	45	6,700	30,000
M. Jackson et al...	37.6x100.11	6	308-6	46	6,700	30,000
B. S. T. Bldg. Cp. ..	37.6x100.11	6	304	48	6,700	30,000
Section 6, Volume 5, Block 1675—2d Ave., East Side, 103d to 104th St. N.E.C.						
J. Rossi	25.6x74.7	4	2000	1	$12,000	$21,000
Louis Polizzi	25x74.7	4	2002	2	8,000	16,000
Sam Schultz	25x74.7	4	2004	3	8,000	17,000
Rose Blumenthal ..	25x74.7	4	2006	4	8,000	16,000
Scophyl Rlty. Cp...	25.6x75	4	2012	52	8,000	17,500
B. & E. Fallone....	25x75	4	2014	51	8,000	17,000
P. Nolaro	25x75	4	2016	50	8,000	17,000
A. D. Jackson	25.11x75	4	2018	49	12,000	25,000
S.E.C.						
103d St., North Side, 2d to 1st Ave.						
B. DeNunzio	25.5x100.11 ir.	4	301	104	$5,000	$8,500
City of New York..	25x100.11	V	..	5	4,500	4,500
City of New York .	25x100.11	V	..	6	4,500	4,500
City of New York..	25x100.11	V	..	7	4,500	4,500
Joseph & Frances Conte	25x100.11	4	309	8	4,500	6,000
J. Conte & ano. Tr.	25x100.11	4	311	9	4,500	13,000
D. & N. Marvagno	25x100.11	4	313	10	4,500	13,500
St. Lucy's R. C. Ch.	150x201.10 ir.	..		11	Exempt	Exempt
Sorenson Co., Inc..	50x100.11	2	327-329	17	11,000	30,000
Sorenson Co., Inc....	50x100.11	3	331-3	19	11,000	55,000
		Ext.				
E. J. Klein Co., Inc.	25x100.11	2	345	21	5,000	18,000
F. J. Klein Co., Inc.	25x100.11	1	347	22	5,000	17,000
1st Ave., West Side, 103d to 104th St. N.W.C.						
Sun Oil Co.	100.11x100	1	2001	23	$45,000	$55,000
Martin Spector	50.6x100	3	2011	27	18,500	65,000
V. Bruno	25.3x100	6	2015	29	10,000	32,000
Kenneth Hldg. Cp ..	25.2x100	6	2017	30	13,500	39,000
S.W.C.						
104th St., South Side, 1st to 2d Ave.						
F. W. Dau	25x100.11	5	346	31	$4,500	$15,000
St. Lucy's R. C. Parsonage	25x100.11	4	344	32	Exempt	Exempt
St. Lucy's R. C. Ch.	100x100.11	4	342	33	Exempt	Exempt
Gumet Rlty. Corp..	25x100.11	4	322	43	4,500	13,000
A. Sunzini	25x100.11	4	320	44	4,500	7,100
G. Salerno et al....	25x100.11	4	318	45	4,500	7,500
M. & C. Lenlone ..	25x100.11	4	316	46	4,500	13,000
Normandy Rlty. Co. Inc.	25x100.11	4	314	47	4,500	9,000
John & Jos. Dellavallo	24.6x100.11	4	[illegible]	[illegible]	4,500	14,000
V. Mancitelli et al..	25.6x100.11	4	302	149	5,000	14,000
Section 6, Volume 5, Block 1676—2d Ave., East Side, 104th to 105th St. N.E.C.						
Bussetti Rlty. Corp.	25.11x75	4	2024	1	$12,000	$22,000
H. G. Mgmt. Cp....	25x75	4	2026	2	8,000	17,000
H. G. Mgmt. Cp....	25x75	4	2028	3	8,000	14,000
Chas. Moesinger	25x75	4	2030	4	8,000	15,000
A. Di Carlo	25x75	4	2032	52	8,000	15,000
Rose Benzler	25x75	4	2034	51	8,000	15,000
Adele Scarpula	25x75	4	2036	50	8,000	15,000
C. J. Moesinger	25.11x75	4	2038	49	12,000	22,000
S.E.C.						
104th St., North Side, 2d to 1st Ave.						
J. L. Sbarboro	25x100.11	4	303	104	$5,000	$14,000
Silvia Merli	25x100.11	4	305	5	4,500	12,000
Meliel Rlty. Cp. ..	25x100.11	4	307	6	4,500	14,000
Mamie Gazzola	25x100.11	4	309	7	4,500	14,500
G. Sarton	25x100.11	4	311	8	4,500	12,000
Camillo Pigmelli ..	25x100.11	4	313	9	4,500	14,000
S. A. Graci	25x100.11	4	315	10	4,500	12,000
City of N. Y., P. S.	150x201.10	5		11	Exempt	Exempt
E. Egoli	25x100.11	4	337	17	4,500	11,000
L. Rolunoo	25x100.11	4	339	18	4,500	11,000
L. Lodi ano	25x100.11	4	341	19	4,500	11,000
Collwein Rlty. Cp...	50x100.11	6	343-345	20	10,000	85,000
J. Lodi ano.	25x100.11	4	347	22	4,500	11,000
Harlem Sav. Bank..	25x100.11	4	349	123	5,000	11,000
1st Ave., West Side, 104th to 105th St. N.W.C.						
R. & M. Hldg. Corp.	50.11x75	V	..	23	$19,000	$19,000
Krikor Yenouk ano.	25x75	V		25	7,500	7,500
Krikor Yenouk ano.	25x75	4	2025	26	7,500	13,000
City of New York..	25x75	V		27	7,500	7,500
Sibby Estates, Inc.	37.11x85	6	2029-31	28	12,500	35,000
D. Greenberg, ano.	38x85	6	2033	30	16,500	45,000
S.W.C.						
105th St., South Side, 1st to 2d Ave.						
Carmeg Rlty. Cp. ..	40x100.11 ir.	6	348-346	31	$10,000	$34,000
J. F. Kirinman	31.4½x100.11	6	344	33	7,000	30,000
227 E. 19 St. Cp.	31.4½x100.11	5	340	34	7,000	30,000
A. Mazzolla	37.6x100.11	6	338-336	36	7,500	32,000
V. Albasi	18.9x100.11	5	334	36	3,500	11,000
Alfred Cardone	25.6½x100.11	4	314	43	5,000	13,000
J. Janelli	25x100.11	4	312	44	5,000	12,000
Angelo Corvaru	24.6½x100.11	4	310	45	5,000	12,000
Mibec Rlty. Corp...	25x100.11	4	308	46	6,000	12,000
Mibec Rlty. Corp...	25x100.11	4	306	47	5,000	12,000
Ellenna Cp.	25x100.11	4	304	48	5,000	10,000
Ellenna Cp.	25x100.11	4	302	148	5,000	10,000
Section 6, Volume 5, Block 1677—2d Ave., East Side, 105th to 106th St. N.E.C.						
Sismejof Rlty. Corp.	25.11x75	5	2040	1	$12,000	$23,000
S. & A. Zangara	25x75	5	2042	2	8,000	18,000
G. Siniscalchi	25x75	5	2044	3	8,000	18,000
E. Harlem Prot Par. Inc.	25x100 ir.	5	2046	4	Exempt	Exempt
Louis Salan	25.8x69	4	2056	53	8,000	14,000
E. F. Longobardo..	25.3x69	4	2058	51	8,000	18,000
Martha E. Armstrong	25.8x69	4	2060	50	8,000	18,000
300 E. 106th St., Cp.	25.2x69	3	2062	49	13,000	27,000
S.E.C.						
105th St., North Side, 2d to 1st Ave.						
Joe Casella	25x75.3	6	303	104	$5,000	$17,000
L. Braghieri	25x100.11	6	305	5	5,000	18,000
Morris A. Fischer..	25x100.11	5	307	6	5,000	18,000
Edna Rlty. Corp...	25x100.11	5	309	7	5,000	20,000
E. Rapaccioli, et al.	25x100.11	6	311	8	5,000	18,000
E. Cuevas	40x100.11	6	315-17	9	8,000	32,000
Tabs Rlty. Cp	40x100.11	6	319-21	11	8,000	26,500
Childson Rlty. Cp...	40x100.11	6	323-25	13	8,000	32,000
338 E. 105th St. Cp.	30x100.11	V	327	14	6,000	30,000
333 E. 105th St. Cp..	30x100.11	4	331	16	6,000	50,000
335 E. 105th St. Cp.	40x100.11	3	333-5	17	9,000	18,000
Albert de Rochlo...	25x100.11	3	339	18	5,000	10,000
Ebrri Rlty. Cp.	25x100.11	5	341	19	5,000	15,000
R. M. B. Rlty.	25x100.11	5	343	20	5,000	15,000
S. Morganroth	25x100.11	5	345	21	5,000	45,000
H. C. & A. Olson	25x100.11	4	347	22	5,000	16,000
1st Ave., West Side, 105th to 106th St. N.W.C.						
A. G. Masucci	25.11x100	1	2035	25	$13,500	$41,000
2037 1st Ave., Inc.	25x100	6	2037	24	9,000	22,000
S. Nazemi	25x100	6	2039	25	9,000	55,000
E. N. K. Rlty. Cp...	25x100	6	2041	26	9,000	25,000
Sinclair Ref. Co. ..	100.11x104.4 ir.	1	2043-49	29	60,000	90,000
S.W.C.						
106th St., South Side, 1st to 2d Ave.						
L. D. Ammunziata..	25.4x100.11	4	346	31	7,000	16,000
Silveria Annunziato.	25.4x100.11	4	344	33	7,000	13,000
Ch. Ext. Com. of Presby. of N. Y..	45x100.11	3	342-340	33	Exempt	Exempt
Verdirosa & DeLuca	25x100.11	5	338	35	7,000	17,000
Mary V. Annunziato	25x100.11	4	336	36	7,000	15,000
Mosca Bros. & Sisters Corp.	25x100.11	4	333	37	7,000	10,500
Paul Scalamandre & ano.	25x100.11	4	332	38	7,000	10,000
Paul Scalamandre & ano.	25x100.11	4	330	39	7,000	10,000
Stryker Arms Corp.	25x100.11	5	328	40	7,000	20,000
Rednar Rlty.	25x100.11	6	318	42	7,000	23,000
J. Tarrangelo	37.6x100.11	6	314	43	11,500	32,000
Citation Rlty. Cp. ..	37.6x100.11	6	312	44	11,500	32,000
Eliz. Rose	25x100.11	6	310	45	7,000	00,000
306 W. 109th St., Inc.	25x100.11	6	308	46	7,000	85,000
N. Hermes & ano....	50x100.11	1	306	47	7,000	22,000
Louis Salan	25x100.11	V	304	48	8,000	8,000
Louis Salan	25x100.11	V	302	149	8,000	8,000
Section 6, Volume 5, Block 1678—2A Ave., East Side, 106th to 107th St. N.E.C.						
N. Y. C. H. A.	443.8x650 Var.		2064	1	Exempt	Exempt
Section 6, Volume 5, Block 1680—2d Ave., East Side, 108th to 109th St. N.E.C.						
Morgussiried Rlty. Corp	50x100	6	2100-02	1	$22,000	$70,000
City of New York..	0.5x100	V	..	2	100	100
V. J. Velalla, ano..	25.8x100	V	..	3	8,000	8,000
V. J. Velella, ano..	25.3x100	V	..	4	8,000	[illegible]
Bank of Sicily (Tr)	50.11x100	5	2106-2110	52	10,500	32,000
S. Kallman	51x66	6	2112-16	50	14,000	32,000
2118 2d Ave. Cp ..	17x66	4	2118	49	6,000	40,000
S.E.C.						
108th St., North Side, 2d to 1st Ave.						
City N. Y., P. S.....	150x100.11 ir.	4	305-13	5	Exempt	Exempt
S. Dickstein, et al..	50x100.11	6	315	11	$10,000	$30,000
S. Dickstein, et al..	50x100.11	6	319	13	10,000	37,000
P. Capoloslo	50x100.11	6	323-325	15	10,000	39,000
Belfurto Bruno and ano.	50x100.11	6	327-9	17	10,000	39,000
B. S. T. Hldg. Cp...	50x100.11	6	331-3	19	10,000	39,000
Jomain Rlty. Cp....	50x100.11	6	335-7	21	10,000	39,000
1st Ave., West Side, 108th to 109th St. N.W.C.						
Anjomi Rlty. Cp..	50.5x100	6	2105-7	23	$25,000	$55,000
Alro Hldg. Corp....	50.6x100	6	2109-11	25	20,000	40,000
Schnelkap Cp.	75x85.7 ir.	1	2113-17	27	20,000	30,000
Acadia Skylight & Metal	25.11x100 ir.	6	2119	30	15,500	30,000
S.W.C.						
109th St., South Side, 1st to 2A Ave.						
Ciros Hldg. Cp. ...	65x100.11 ir.	1	338	32	$23,000	$35,000
Ciros Hldg. Cp.....	25x100.11	V	336	35	5,000	5,000
Ciros Hldg. Cp. ...	25x100.11	V	334	36	5,000	6,000
E. F. G. Rlty., Inc.	25x100.11	5	332	37	5,000	17,000
2049 Third Ave. Cp.	25x100.11	1	330	38	5,000	17,500
Colbar Co., Inc.	25x100.11	5	328	39	6,000	19,000
E. Quirolo	25x100.11	5	326	40	6,000	16,500
F. Lellera	25x100.11	5	324	41	5,000	20,000
C. Forcina	25x100.11	5	322	42	5,000	15,500
Tor-Berg Rlty. Cp..	25x100.11 ir.	6	320	43	5,000	19,000
Omnibus Rlty. Corp.	32x100 ir.	V	318	44	6,000	6,000
Sebo Rlty. Corp ..	25x100.11	6	310	48	6,000	16,000
Henry C. Tancredi..	25x100.11	4	309	148	5,000	8,000
R. Moring	17x68	3	306	149	2,500	4,000
A. & A. Vega	17x68	3	304	150	2,500	4,000
Section 6, Volume 5, Block 1681—Between 2d and 1st Aves.; Between 109th and 110th Sts.—2d Ave., East Side, 109th to 110th St. N.E.C.						
I. & M. Kaufman ..	25.11x75	4	2122	1	$10,500	$16,500
Thomas Melodia ..	25x75	4	2124	2	7,000	12,500
Luigi Livoli	25x75	4	2126	3	7,000	13,500
Marie Grizzaffi	25x75	4	2128	4	7,000	12,500
A. E. Cilenio	25.3x75	4	2130	52	7,000	12,500
No. Harlem Re. Cp.	50x75	1	2132-34	50	12,500	47,000
S. Silverman	25.8x75	4	2136	49	10,500	14,000
S.E.C.						
109th St., North Side, 2d to 1st Ave.						
303 E. 109th St. Rlty. Cp	25x126.2	3	303	104	$7,000	$13,000
M. Latronica	28.6x100.11	6	305	5	6,000	37,000
Probity Realty Cp..	28.8x100.11	6	309	6	6,000	27,000
J. A. Capotosio ...	44x100.11	6	311-15	7	9,000	33,000
St. Ann's Church...	25x100.11	V	321	11	6,000	50,000
J. & M. De Stefano	25x100.11	4	325	13	5,000	10,000
P. Durulo	25x100.11	4	327	14	6,000	17,000
329 E. 109th St. Cp.	25x100.11	5	329	15	5,000	22,000
A. Saglimbeni	25x100.11	5	331	16	5,000	17,000
2049 3d Ave. Cp....	25x100.11	1	333	17	5,000	17,500
Bobiry Rlty. Cp.	25x100.11	6	337	18	6,000	24,000
J. Derrico	25x201.10	2	339	19	11,000	32,000
P. Zaretsky	25x100.11	3	341	20	5,000	27,000
V. Calderia	25x100.11	4	343	21	5,000	8,000
G. Sculero	25x100.11	4	345	22	5,000	8,600
M. Faddow	25x100.11	4	347	123	6,000	10,500
1st Ave., West Side, 109th to 110th St. N.W.C.						
A. Amalo	25.11x75	4	2121	23	$13,000	$18,000
Angelina Tenacion..	25x75	4	2123	24	8,500	11,000
Anna Amalo	25x75	4	2125	25	8,500	13,000
M. De Leo	25x75	4	2127	26	8,500	14,000
F. Tortora	25x75	4	2129	27	8,500	12,600
N. Leitire	25x75	4	2131	28	8,500	15,000
N. Leitire	25x75	4	2133	29	8,500	15,000
B. Navoso & ano...	25.11x75	4	2135	30	13,000	24,000
S.W.C.						
110th St., South Side, 1st to 2d Ave.						
H. Tortora	25x100.11	4	346	130	$6,000	$11,000
H. Tortora	25x100.11	4	344	31	5,000	10,000
G. Marschesiello ...	25x100.11	4	342	32	5,000	12,000
Ronald Brown (Tr)	25x100.11	2	340	33	5,000	19,000
R. & F. Goldfaden	25x100.11	6	336	35	5,000	20,500
Marco Seco et al....	25x100.11	2	334	36	5,000	8,000
Fried Est.	100x100.11	1	332-336	37	22,000	80,000
Sirico Rlty. Corp...	25x201.10	2	324	41	11,000	33,000
Simon & Werner, Inc.	25x100.11	3	320	42	5,000	15,000
St. Ann's School ...	50x201.10	5	316-18	43	9,800	110,000
St. Ann's School ..	21.6x53.10	3	312	45	Exempt	Exempt
St. Ann's School ..	78.4x100.11 ir.	1	310-8	46	Exempt	Exempt
F. Salerno	25x75.8	4	304	149	4,500	10,000
Section 6, Volume 5, Block 1682—2A Ave., East Side, 110th to 111th St. N.E.C.						
D. Esposito	25.11x100	5	2148	1	$12,500	$18,000
D. Esposito	25x100	[illegible]	2118	2	8,000	22,000
R. Slade	25x100	V		3	8,000	8,000
Jack Stevinson	25x100	1	2152	4	8,000	17,500
I. Kaufman	25x100	6	2154	52	8,000	22,000
R. Trinchese	25x100	5	2156	51	8,000	17,000
Sarah Cohen	25x100	5	2158	50	8,000	30,000
N. Y. Cong. Jehovah Witness	25.11x100 59			49	Exempt	Exempt
S.E.C.						
110th St., North Side, 2d to 1st Ave.						
M. Leitire	25x100.11	5	305	5	$5,000	$22,000
M. Leitire	25x100.11	5	307	6	5,000	22,000
Sonka Rlty. Cp....	25x100.11	5	309	7	5,000	20,000
1st Ave., West Side, 110th to 111th St. N.&S.W.C.						
Con. Gas Co.	201.10x475	1	..	11	Ass'd. R.E. Corp. (A12-15)	
111th St., South Side, 1st to 2d Ave.						
M. Golleaman	25x100.11	2	306	46	$16,500	$90,000
Section 6, Volume 5, Block 1683—2d Ave., East Side, 111th to 112th St. N.E.C.						
Lerle Rlty. Corp...	25.11x75	4	2162	1	$10,000	$16,000
Stebel Rlty. Cp....	25x75	4	2164	2	7,000	14,000
M. R. Forlenbach et al.	25x75	4	2166	3	7,000	14,000
A. L. Proste	25x75	4	2168	4	7,000	16,000
Misan Rlty. Cp.	25x75	4	2170	52	7,000	13,500
S. Lo Presti	25x75	4	2172	51	7,000	15,000
J. Trinchese	25x75	4	2174	50	7,000	14,000
Samuel Sachs	25.11x75	4	2176	49	10,000	22,500
S.E.C.						
111th St., North Side, 2d to 1st Ave.						
M. Parnetti	27.1x100.11	Vac	303	104	$5,000	$18,500
A. Barkin	27.1x100.11	4	305	5	5,500	12,000
G. Kusciano	100.11x100.11	4	307	6	5,500	40,000
Gaetano Barrone	27.1x100.11	4	309	7	5,500	12,000
311 E. 111th St. Cp..	41.8x100.11	6	311-13	8	8,500	40,000
315 E. 111th St. Cp.	25x100.11	4	315	10	5,000	14,000
Merola Bros., Inc....	50x100.11	1	317-9	11	10,000	37,000
Boys' Club	125x100.11	6	321-29	13	Exempt	Exempt
1st Ave., West Side, 111th to 112th St. N.W.C.						
Irving Wenig	75.11x225 ir.	Vac	..	18	$80,000	$80,000
Don Ruseau, Inc..	25x100	8	2157	26	11,000	30,000
Gladwill Rlty. Cp..	25x100	6	2159	27	11,000	17,000
H. Mintz & ano....	25x100	6	2161	28	11,000	15,000
Raejo Rlty. Cp.	25.7x80	4	2163	29	10,000	18,000
Raejo Rlty. Cp	25.4x80	1	2165	30	18,500	16,000
S.W.C.						
112th St., South Side, 1st to 2d Ave.						
Jay A. Cohen, ano..	20x50.11	3	348	130	$3,000	$5,000
344 E. 112 Cp	37.6x100.11	6	346-344	31	7,500	65,000
Harwer Rlty.	37.6x100.11	6	342-340	33	7,500	30,000
Desimone Bros. Trucking	25x100.11	..	..	31	5,000	5,400
Desimone Bros. Trucking	25x100.11	..	.	35	5,000	5,200
Eliz. Oaba	25x100.11	6	334	36	5,000	17,000
East River Sav. Bk.	50x100.11	Vac	332	37	10,000	10,000
112 St. Poultry Cp..	25x100.11	3	328	39	6,000	15,000
I. Wenig	25x100.11	V	324	40	5,000	5,000
John E. Roosevelt..	25x100.11	Vac	322	41	5,000	5,000
J. Trinchese	25x100.11	6	320	42	5,000	21,000
Merola Bros	25x100.11	V	318	43	5,000	17,500
H. & F. Gold	40x100.11	6	316-14	44	8,000	34,000
Evergreen Enterprises, Inc.	42.6x100.11	6	312-10	45	8,500	39,000
Saul Joseph	42.6x100.11	6	308-6	47	8,500	36,000
Josephina Riccua ..	25x100.10	4	304	149	6,000	12,000
Section 6, Volume 5, Block 1684—Between 2d and 1st Aves.; Between 112th and 115th Sts.—2d Ave., East Side, 112th to 115th St. N.E.C.						
N. Y. C. Housing Auth.	685.6x650 Var.		2178	1	Exempt	Exempt
C. of N. Y., Bd. of Education	300x100.11	5		10	Exempt	Exempt
Section 6, Volume 5, Block 1687—2d Ave., East Side, 115th to 116th St. N.E.C.						
Florio Rlty., Inc.	20.11x80	4	2240	1	$11,000	$22,000
S. Bernthal	20x80	4	2242	2	7,000	16,000
F. Slavion	20x80	4	2244	102	6,000	13,000
A. E. Tartaglione ..	20x80	4	2246	3	6,000	13,000
I. & E. Schachl	20x80	4	2248	4	6,000	13,000
N. Y. Title & Mtge. Co.	20x80	4	2250	52	6,000	12,000
Martha Schmerr	20x80	4	2252	151	6,000	12,000
Banca Commerciale Italiana	20x80	4	2254	51	6,000	12,000
Mfg. Trust Co.	40.11x80	3	2256-58	49	35,500	105,000
S.E.C.						
115th St., North Side, 2d to 1st Ave.						
Irving Trust Co. ..	20x100.11	4	305	104	$1,500	$9,000
M. Cohen	75x100.11	3	307-11	5	16,500	100,000
N. Iannone	25x100.11	5	313	8	6,000	20,000
1883 Rlty. Cp.	50x100.11	6	314-17	9	11,000	42,000
319-21 E. 115th St. Corp	25x100.11	4	319	11	5,000	15,000
319-21 E. 115th St. Corp.	25x100.11	4	321	12	5,000	16,000
327 E. 115th Street Corp	25x100.11	4	323	13	5,000	15,000
327 E. 115th Street Corp.	25x100.11	4	325	14	5,000	15,000
327 E. 115th Street Corp.	25x100.11	4	327	15	5,000	14,000
327 E. 115th Street Corp.	25x100.11	4	329	16	5,000	14,000
331 E. 115th St. Cp..	25x100.11	5	331	17	5,000	15,000

See last page for footnotes.

Owner or Occupant	Size of Lot	Stories High	St. No.	Lot No.	Value of Real Estate Unimproved	Value of Real Estate with Improvements Thereon
Kath. Fox	25x100 11	V	333	16	8,000	8,000
335-337 E. 115th St. Corp	50x100.11	5	337-35	19	11,000	42,000
Louise Steam Lndry.	25x100 11	2	339	21	5,000	15,000
N. Valachi Trust	25x100 11	5	341	22	5,000	17,000
343 E. 116th St. Cp.	27x100 11	4	313	123	6,000	22,000

1st Ave., West Side, 115th to 116th St.
S.E.C.

Owner or Occupant	Size of Lot	Stories High	St. No.	Lot No.	Unimproved	With Improvements
S. Madonna	20x73	4	2239	33	$17,000	133,000
P. Ellsco	20x73	4	2241	34	11,500	27,000
R. Lombardo	20x73	4	2243	134	11,500	27,000
A. Giannaliasio	20x73	4	2245	25	11,500	24,000
S. Santarpio	20x73	4	2247	26	11,500	27,000
A & A. Tocco	20x70	4	2249	27	11,500	25,000
el.	20x70	4	2251	127	11,500	24,000
V. & R. Mantione et E. Viggiani	40x70	4	2253-55	28	23,000	35,000
P. & R. Caravello	21 10x70	4	2257	30	15,000	42,000

N.W.C.

116th St., South Side, 1st to 2d Ave.

Owner or Occupant	Size of Lot	Stories High	St. No.	Lot No.	Unimproved	With Improvements
E. Viggiano	18.4x90	4	356	129	$7,500	$15,000
E. Viggiano	18.4x90	4	354	130	7,000	20,000
E. Viggiano	18.4x90	4	352	31	6,500	14,000
E. Viggiano	16.8x100.11	4	350	32	6,000	13,000
Guiz Caturani	16.8x100 11	4	348	132	6,000	13,000
C. Ameto	16 8x100 11	4	346	33	6,000	15,000
U. & C. Ferrero	16 8x100 11	4	344	133	6,000	14,000
Francesco Tiscione	16 8x100 11	4	342	34	6,000	13,000
P Coppola	16 8x100.11	4	340	35	6,000	13,000
F. Coppola	16 8x100 11	4	338	135	6,000	16,000
M. Iannaccone, ano	16 8x100 11	4	336	36	6,000	12,000
Angelina Seccone	16.8x100 11	4	334	37	6,000	13,000
Felice Sarritella	15x100 11	4	332	137	6,000	11,000
R. & R. DiBattista	45x100 11	6	326-30	38	16,000	44,000
Bizzarri Rlty. Co	20x100 11	4	324	40	7,000	14,000
Bizzarri Rlty. Co	20x100.11	4	322	41	7,000	14,000
Bizzarri Rlty. Co	21 6x100.11	5	318	42	7,500	19,000
L. Ruzza	21x100.11	5	316	43	7,500	22,000
Ambori Realty Corp.	42 6x100 11	5	314-312	44	15,000	45,000
306 E. 116th St. Rlty. Cp.	30x100.11	4	310	45	11,000	22,000
306 E 116th St. Rlty. Cp.	28x100 11	4	308	46	10,000	13,500
306 E 116th St. Rlty. Cp	32x100.11	4	306	47	12,000	25,000
M. M R Evangelista	20x100 11	4	304	149	5,000	14,000

Section 6, Volume 6, Block 1688—2d Ave., East Side, 116th to 117th St.
N.E.C.

Owner or Occupant	Size of Lot	Stories High	St. No.	Lot No.	Unimproved	With Improvements
Letili Beck	22 11x100	5	2262	1	$18,600	$27,000
Mi-Sea Rlty Cp	26x100	5	2264	2	9,500	17,000
Steinie Rlty. Cp.	26x100	5	2266	3	9,500	15,000
2268 2d Ave Cp.	25x100	V	2268	4	8,500	8,500
C. Barbara	25 6x84 10	4	2270	53	5,000	20,000
Vasilda Amadeo	25x84 10	4	2272	52	8,000	17,000
Ambrici Realty Corp.	60 6x84	4	2274-6	50	21,000	47,000

S.E.C.

116th St., North Side, 2d to 1st Ave.

Owner or Occupant	Size of Lot	Stories High	St. No.	Lot No.	Unimproved	With Improvements
A. D'Aniello	20x100 11	4	305	5	$7,000	$16,000
E. Kralicek & M Oulwaler	20x100 11	4	307	6	9,000	16,000
LaGuardia Memorial House	20x100.11	8	309	106	Exempt	Exempt
Home Gardens of N. Y.	40 6x100 11	4	311	7	Exempt	Exempt
R. Amoroso	16 6x100 11	4	315	9	7,000	16,000
Francesco Miraglio	16 6x100 11	4	317	10	7,000	16,000
M. C. Salvatore	16 6x100 11	4	319	110	7,000	14,000
C. Ventre & ano	16 6x100 11	4	321	11	7,000	14,000
Paolo Caso	16.6x100.11	4	323	12	7,000	14,000
A. Capozzi	17x100.11	4	325	112	7,000	14,000
H & M Bufugue	16.7x100 11	4	327	13	7,000	13,000
Circo Baldinnucci	16.8x100 11	4	329	113	7,000	13,500
Jas A. Baccia	16 8x100 11	4	331	14	7,000	13,000
Concotti Bros	16.8x100.11	4B	333	15	7,000	14,000
Raffaele Alvino	16 8x100.11	4	335	115	7,000	14,000
F. Rao	16 8x100.11	4B	337	16	7,000	13,000
Julia Le Pore	16x100 11	4	339	17	8,000	13,000
Vincent Brecco	22x100 11	4	341	18	8,500	15,000
Joe Farenga	20x100 11	4	343	19	9,000	18,000
R. Navarra	40x100 11	4	345	20	9,000	14,000
F Ascione	20x100 11	4	347	120	9,000	14,000
Nellie Cave	16 8x100.11	4	349	21	7,000	14,000
H. Falconi	16 8x100 11	4	351	121	7,000	13,000
F J Guardine	16.8x100.11	4	353	22	7,000	20,000
A. Ruffolo	22x100 11	4	355	122	9,000	17,000

1st Ave., West Side, 116th to 117th St.
N.W.C.

Owner or Occupant	Size of Lot	Stories High	St. No.	Lot No.	Unimproved	With Improvements
Nat'l City Bank	43x78	4	2261	23	$31,000	$60,000
A. & P Alfano	28 11x78	4	2265	25	11,000	32,000
A. Cascio	29x78	4	2267	26	11,000	18,000
City of N. Y., P. S.	100 11x150	5	2269-79	30	Exempt	Exempt

S.W.C.

117th St., South Side, 1st to 2d Ave.

Owner or Occupant	Size of Lot	Stories High	St. No.	Lot No.	Unimproved	With Improvements
J. B. M Vigna	25x100 11	6	338	34	$5,000	$15,000
M. Gallato	25x100.11	6	336	35	5,000	17,000
334 E. 117th St. Cp.	25x100 11	6	334	36	5,000	17,000
P. Truncali	25x100.11	4	332	37	5,000	10,500
F. Cianfrone	25x100 11	4	330	38	5,000	16,000
R. J. D'Avera	25x100 11	4	328	39	5,000	15,000
Joseph Vito	37 6x100 11	6	326	40	7,500	27,000
C. Bevacque	37 6x100 11	6	322	42	7,500	30,000
L. Cammarati	25x100 11	3	318	43	5,000	18,000
M. Giradi Ex	25x100 11	6	316	44	5,000	24,000
Dykes Lumber Co.	100x100.11	3	314-306	45	22,000	35,000
M. A. Arena	20x100.11	4	304	49	4,000	9,000
L. Grazioni	20 2x100.11	4	302	149	4,100	15,000

Section 6, Volume 6, Block 1689—2d Ave., East Side, 117th to 118th St.
N E C

Owner or Occupant	Size of Lot	Stories High	St. No.	Lot No.	Unimproved	With Improvements
A. Garten, et al.	25x81	1	2282	1	$12,100	$23,000
2284 2d Ave. Corp.	25x81	5	2284	3	8,000	16,500
H. Broesch	25 8x100	5	2286	3	9,000	27,000
Hydor Rlty. Cp	25 3x100	5	2288	4	9,000	20,000
Gennaro Arfierlo	25 11x100	5	2290	52	9,000	18,000
J. Martin, ano	25 10x100	V	2292	61	8,000	8,000
G. & S DeRosa	30x75	4	2294	50	10,000	15,000
A. & F Clarietta	20.5x75	4	2296	49	9,000	14,000

S.E.C.

117th St., North Side, 2d to 1st Ave.

Owner or Occupant	Size of Lot	Stories High	St. No.	Lot No.	Unimproved	With Improvements
City of N. Y., P S 155	445x201 10	5		5	Exempt	Exempt
City of N Y	21x50		303	104	Exempt	Exempt

1st Ave., West Side, 117th to 118th St.
N.W.C.

Owner or Occupant	Size of Lot	Stories High	St. No.	Lot No.	Unimproved	With Improvements
L. & C. Esposito, et al	25 2x100	3	2277	23	$12,000	$21,000
500 E. 117th St. Cp.	25.3x100	6	2279	24	8,000	28,000
Vincenzo Grasso	25 3x100	5	2281	25	8,000	20,000
G & F. Palermo	18 11x100	4	2283	27	4,000	12,500
J. [illegible]	18 11x100	4	2285	126	6,000	11,000
C. Landiert	66 8½x100+	4	2287-91	27	21,000	65,000
M. Balsaco	22x67	4	2293	30	8,000	18,000

S.W.C.

118th St., South Side, 1st to 2d Ave.

Owner or Occupant	Size of Lot	Stories High	St. No.	Lot No.	Unimproved	With Improvements
J. M. D Mortimer	16 6x50 5	3	320	179	$4,000	$4,600
E. De Louise	16 6x50.5	3	318	180	3,000	5,600
N. Tager, Inc	80 11x100 11	6	310-308	46	10,000	10,000
N. Tager, Inc	101 9x100 11	6	306	17	10,000	10,000
N. Dalillo	25x50 5	3	301	147	5,000	9,000

Total Assessed Valuation, Section 6, Volume 5 .... $4,526,400 $12,242,100

EXEMPT PROPERTY.
Section 6, Volume 5.

Owner or Occupant	Size of Lot	Stories High	St. No.	Lot No.	Unimproved	With Improvements
City of New York	201 10x650	3-2	1665	CR.1	$800,000	1,400,000
City of New York	451.8x650		1669	CR 1		25,000,000
L. Rollinger	37 6x100 11	6	1674	42	0	7,000
St Lucy's R. C. Ch.	25x100.11	4	1675	[illegible]	1,500	10,500
St Lucy's R. C. Ch.	100x100.11	4	1678	68	20,000	65,000
St. Lucy's R. C. Ch	150x201 10	V	1675	11	62,500	62,500
E. Harlem Prot. Par.	25x100	5	1677	4	9,500	26,100
Tuba Rlty Co.	40x100 11	8	1677	11	0	6,500
City of New York	150x201 10	6	1676	11	64,000	600,000
Ch. Ext. Comm. Presbytery of N. Y.	45x100 11	5	1677	33	12,600	27,000
N Y C H. A	443 5x650	Var	1678	1	1,500,000	12,500,000
City of New York	199x100 11 lr.	4	1680	1	60,000	600,000
F. Leitera	25x100 11	5	1680	40	0	3,500
R. C Ch of St Ann	50x201 10	6	1681	11	12,200	140,200
Roman Catholic Ch. of St. Ann's Rectory	21 8x63 11	4	1681	45	2,800	[illegible]
R C Ch of St Ann	14 1x100 11 lr	3	1681	46	17,000	40,000
N Y Cong Jehovah Wit	25 11x150	1	1682	49	12,500	20,000
Boy's Club	125x101 11	6	1683	13	27,500	300,000
N Y C. H A	655 6x650	Var.	1684	CR.1	1,575,000	20,575,000
C of N. Y Bd of Ed (P. S. 1021	300x100 11		1681	101	56,000	998,000
La Guardia Memorial House	20x100.11	3	1659	106	9,000	18,000
Home Garden of N. Y. City	40.6x100.11	4	1684	7	18,000	35,000
City of New York	100 11x150	6	1684	30	67,100	210,100
2284 2d Ave. Cp.	25x81	6-1	2284-1689	2	0	13,500
City of N. Y., P S 155	445x201 10		1689	5	181,500	181,500
City of N. Y	21x50	5	1689	104	3,500	7,000

Total Exempt, Section 6, Volume 5... $3,334,700 $12,572,200

State of New York, City of New York, County of New York, ss.:

I, William E. Steinert, one of the Assessors of The City of New York, do depose and swear that the foregoing volume, numbered 5, Section 6, is one of the following volumes Section 6, Volumes 3, 4, 5, 6, 10 and 11, which together contain a detailed statement of all the taxable property embraced within the district assigned to me by the President of the Tax Commission of The City of New York for assessment under his direction and entered in the Annual Record of the Assessed Valuation of Real Estate in the Borough of Manhattan, in the City of New York, for the fiscal year July 1, 1960 to June 30, 1961.

That I have personally examined each and every house, building, lot, pier and other taxable property within said district; that in said volumes are set down and given the description, the Street, the Section or Ward, Block and Lot and Map or Identification numbers of said Real Estate embraced within such district, the sum for which, in my judgment, each separately assessed parcel of Real Estate would sell under ordinary circumstances if it were wholly unimproved, and separately stated, the sum for which the same parcel would sell under ordinary circumstances with the improvements, if any, thereon; also the name of the owner or occupant thereof, so far as the same is known; also any other information which the President of the Tax Commission required.

WILLIAM E. STEINERT, Assessor

Sworn to before me this 29th day of January, 1960
JACOB MARKOWITZ, Justice of the Supreme Court of the State of New York.

Section 6, Volume 6, Block 1693—Between Mills Rocks and Wards and Randalls Island—Land Under Water.
Mills Rocks.

Owner or Occupant	Size of Lot	Stories High	St. No.	Lot No.	Unimproved	With Improvements
City of New York	Land under 3 acres lr f			2	Exempt	Exempt
United States	50 ft. Radius (Beacon Light)			3	Exempt	Exempt
State of New York	Irregular (Tunnel)			106	Exempt	Exempt

Wards Island.

Owner or Occupant	Size of Lot	Stories High	St. No.	Lot No.	Unimproved	With Improvements
City of New York	201 acres lr.	Var. Bldgs.		10	Exempt	Exempt
City of New York	31 acres lr.			15	Exempt	Exempt
Cons. Gas Co.	Irregular			20	Ass'd 11 B Corp 18 B 60-61	
United States	185x lr. (Negro Light)			120	Exempt	Exempt

Randalls Island.

Owner or Occupant	Size of Lot	Stories High	St. No.	Lot No.	Unimproved	With Improvements
City of New York	About 151 acres lr.	Various Stad. bldgs.		203	Exempt	Exempt

Section 6, Volume 6, Block 1690—1st Ave., East Side, Franklin D. Roosevelt Dr., 96th to 97th St.
N.E.&N.W.C

Owner or Occupant	Size of Lot	Stories High	St. No.	Lot No.	Unimproved	With Improvements
City of New York	201 10x123 9	(	1870	1	Exempt	Exempt

S.E.&S.W.C.

Franklin D. Roosevelt Dr., East Side, 96th to 97th St.

Owner or Occupant	Size of Lot	Stories High	St. No.	Lot No.	Unimproved	With Improvements
City of New York	283 5½ Front Blt			10	Exempt	Exempt

Section 6, Volume 6, Block 1691—East 97th to 98th St., to Franklin D. Roosevelt Drive
N.&E.C

Owner or Occupant	Size of Lot	Stories High	St. No.	Lot No.	Unimproved	With Improvements
N. Y. C H A.	160x151.8	2	1892	1	Exempt	Exempt

N.&W.C

East Side Franklin D. Roosevelt Dr., 97th to 98th St.

Owner or Occupant	Size of Lot	Stories High	St. No.	Lot No.	Unimproved	With Improvements
City of New York	277 9½ Front Blt			6	Exempt	Exempt

Section 6, Volume 6, Block 1692—1st Ave., East Side, Franklin D. Roosevelt Dr., West Side, 99th to 100th Sts.
N.&E.C

Owner or Occupant	Size of Lot	Stories High	St. No.	Lot No.	Unimproved	With Improvements
City of New York	201.10x400 4½ lr	5	1920	1	Exempt	Exempt

N.&W.C

Franklin D. Roosevelt Dr., 99th to 100th St.

Owner or Occupant	Size of Lot	Stories High	St. No.	Lot No.	Unimproved	With Improvements
City of New York	207.7½ Blt			30	Exempt	Exempt

Section 6, Volume 6, Block 1694—1st Ave., East Side, 100th to 101st St.
N.E.C.

Owner or Occupant	Size of Lot	Stories High	St. No.	Lot No.	Unimproved	With Improvements
F. Guadagno	63 6x50	6	1940	1	$17,000	$28,000
Midge Rlty. Cp	37.6x100	6	1944	4	12,000	32,000
1946 Corp.	100 11x50	6	1946	47	26,500	65,000

S.E.C.

100th St., North Side, 1st Ave. to Franklin D. Roosevelt Dr.

Owner or Occupant	Size of Lot	Stories High	St. No.	Lot No.	Unimproved	With Improvements
Midge Rlty. Cp.	60x63 5	3	403	5	$7,000	$25,100
C. Ruggiero	37 1x100 11	6	405	6	6,700	27,000
P Ruggiero	37 1x100.11	6	407	7	6,700	27,000
C. P. T. Rlty. Corp	37 1x100 11	3	409	8	6,700	27,000
Milsert Rlty. Corp	37.1x100	6	411	10	6,700	27,000
City of New York	37 1x100 11	V		12	6,600	6,600
Else Rlty. Co	47.1x100.11	6	417	18	6,700	27,000

Franklin D. Roosevelt Dr., West Side, 100th to 101st St.

Owner or Occupant	Size of Lot	Stories High	St. No.	Lot No.	Unimproved	With Improvements
City of New York	199 6x201 10+	1	419-33	14	Exempt	Exempt

N.A.&W.C.

Franklin D. Roosevelt Dr., East Side, 100th to 101st St.

Owner or Occupant	Size of Lot	Stories High	St. No.	Lot No.	Unimproved	With Improvements
City of N Y	291 1 Front Blt			51	Exempt	Exempt
Eleventh Greenwich Bldg. Corp.	37.6x100.11	6	416	38	18,700	$42,000
A. F Winthrop	42.6x100 11	6	414	39	8,500	42,000
Lenapol Rlty. Co.	42x100	6	412	11	8,500	40,000
Lenapol Rlty Co.	50x100.11	6	410	43	9,000	48,000
Lenapol Rlty Co.	50x100 11	6	408	45	9,000	18,000
W Loebner	50x100 11	1	406-402	46	9,000	19,000

Section 6, Volume 6, Block 1695—1st Ave., East Side, 101st to 102d St.

Owner or Occupant	Size of Lot	Stories High	St. No.	Lot No.	Unimproved	With Improvements
John Roth	120 11x95	1	1968	1	$10,000	$91,000
Kril Tours Inc	75 11x145	1	1970-72	41	27,000	45,000

S.E.C.

101st St., North Side, 1st Ave. to Franklin D. Roosevelt Dr.

Owner or Occupant	Size of Lot	Stories High	St. No.	Lot No.	Unimproved	With Improvements
407 E. 101st St. Rlty. Corp	50x100 11	1	403-5	5	$10,000	$75,000
Nick Panechio Co., Inc	60x100	2	407-9	7	10,000	10,000
N. Friedland, et al	50x100 11	2	413-11	9	10,000	37,000
414 E. 102d St. Rlty. Corp	25x201.10	3	415	11	10,000	32,000
417 E. 101st St. Rlty.	25x100 11	3	417	12	4,500	19,000
Geo. H Hanley	25x100 11	2	419	13	4,500	17,000
H Glaser	75x100.11	3	421-25	14	15,000	16,000
L. J. H. Greenberg	25x100 11	2	427	17	4,500	16,000
Philip S Goldrich	125x100 11	1	429-37	18	25,000	60,000

N.W.C.

Owner or Occupant	Size of Lot	Stories High	St. No.	Lot No.	Unimproved	With Improvements
Jos. Jacknell Rlty. Corp.	55 7x100 11	1	439-41	23	17,500	29,000

Franklin D. Roosevelt Dr., East Side, 101st to 102d St.

Owner or Occupant	Size of Lot	Stories High	St. No.	Lot No.	Unimproved	With Improvements
City of New York	303 9½ ft. front Blt			61	Exempt	Exempt

Franklin D. Roosevelt Dr., West Side, 102d to 101st Sts.
S.W.C.

Owner or Occupant	Size of Lot	Stories High	St. No.	Lot No.	Unimproved	With Improvements
S Rosenwasser	126 6x50 4	1		25	21,500	16,000

102d St., South Side, Franklin D. Roosevelt Dr. to 1st Ave.

Owner or Occupant	Size of Lot	Stories High	St. No.	Lot No.	Unimproved	With Improvements
430 E. 102d St Corp	120x101 11	4	430-38	32	$25,000	$115,000
Elheland Bldg Cp.	50x101 11	1	426	33	10,000	22,000
Lilheland Bldg. Cp.	50x100.11	1	422	35	10,000	21,000
Nehoc Rlty. Corp	60x100	2	418-20	37	10,000	55,000
James Wellman	25x100 11	4	416	39	4,600	11,000
414 E. 102d Rlty. Cp.	25x100 11	2	414-412	41	4,500	20,000
414 E 102d Rlty. Cp.	75x100.11	3	410-406	43	15,000	60,000

Section 6, Volume 6, Block 1696—1st Ave., East Side, 102d to 106th St.

Owner or Occupant	Size of Lot	Stories High	St. No.	Lot No.	Unimproved	With Improvements
N. Y. City Housing Authority	726 6x600 11 lr.	6		1	Exempt	Exempt

N.W.C.

Franklin D. Roosevelt Dr., East Side, 102d to 106th St.

Owner or Occupant	Size of Lot	Stories High	St. No.	Lot No.	Unimproved	With Improvements
City of New York	782 ft. front Blt lr.			51	Exempt	Exempt
New York City	870.1x243 lr. Park			100	Exempt	Exempt

Section 6, Volume 6, Block 1699—South Side Franklin D. Roosevelt Dr. to 1st Ave.
N.E.C.

Owner or Occupant	Size of Lot	Stories High	St. No.	Lot No.	Unimproved	With Improvements
N Y. C Hous Auth.	201 10x671.11 lr.	V	2036	1	$610,000	$610,000

Franklin D. Roosevelt Dr., East Side, 105th to 106th St.

Owner or Occupant	Size of Lot	Stories High	St. No.	Lot No.	Unimproved	With Improvements
City of New York	200.6 ft. Blt			64	Exempt	Exempt

Section 6, Volume 6, Block 1700—1st Ave., East Side, 106th to 107th St.
N.E.C.

Owner or Occupant	Size of Lot	Stories High	St. No.	Lot No.	Unimproved	With Improvements
S. Annunziato	101.11x38	1	2052/6	1	$54,000	$110,000
Salvatore Ciccone	20x93	3	2060	49	6,000	16,000
Salvatore Ciccone	20x93	3	2062	47	6,000	13,000
A. Gallucs	20x93	2	2064	118	6,000	11,000
Peter Holanberg & ano	20x93	4	2066	46	6,000	12,000
Peter Holanberg & ano	20 11x93	4	2068	45	9,000	18,000

S.E.C.

106th St., North Side, 1st Ave. to Franklin D. Roosevelt Dr.

Owner or Occupant	Size of Lot	Stories High	St. No.	Lot No.	Unimproved	With Improvements
Maxim Leller	25x100 11	Shed	403	105	4,500	8,000
Joe White & Alex. Faber	25x100 11	4	405	6	5,000	9,000
City Bank Farmers Trust Co.	25x100.11	4	407	8	6,000	9,000
Louis Auto Co Inc.	75x100 11		409-13	7	22,000	22,000
I. Annunziato	25x100.11	4	417	11	6,000	11,000
F. & T Sivigila	25x100 11	1	419	12	6,500	20,000
43 E. 17 St Cp.	100x100.11		421-27	13	21,000	55,000
Derrico Co., Inc	74 6x100 11	2	429	17	22,500	45,000
Derrico Co., Inc	125 6x100 11 lr.	1	435-43	21	37,500	65,000

Franklin D. Roosevelt Dr., West Side, 106th to 107th St.
N.W.C.

Owner or Occupant	Size of Lot	Stories High	St. No.	Lot No.	Unimproved	With Improvements
City of New York	8 8x62.5 lr.	Shed		24	Exempt	Exempt
430 E. 107th St. Cp.	102 8x146 9 lr.	1	430-38	25	$40,000	120,000

S.W.C.

107th St., South Side, Franklin D. Roosevelt Dr. to 1st Ave.

Owner or Occupant	Size of Lot	Stories High	St. No.	Lot No.	Unimproved	With Improvements
430 E. 107th St. Cp.	75x100 11	3	424-28	32	$14,000	$18,000
Louis Auto Co., Inc	270x100.11	1	402-22	35	60,000	225,000

Franklin D. Roosevelt Dr., East Side, 106th to 107th St.

Owner or Occupant	Size of Lot	Stories High	St. No.	Lot No.	Unimproved	With Improvements
City of New York	266.8x Frontage Blt			61	Exempt	Exempt
City of New York	30 6x Frontage Blt			64	Exempt	Exempt

Section 6, Volume 6, Block 1701—1st Ave., East Side, 107th to 108th St.
N E C.

Owner or Occupant	Size of Lot	Stories High	St. No.	Lot No.	Unimproved	With Improvements
Flavors Squillante	25 11x118	6	2070	1	$14,000	$15,000
2074 Rlty. Corp.	25x118	6	2072	2	9,500	20,000
2074 Rlty. Corp.	25x118	6	2074	3	9,500	24,000
2074 Rlty. Corp.	25x118	6	2076	4	9,500	24,000
W. A. Schwartz	50.5x96	2	2078-80	47	17,500	45,000
1st Av Holding Cp.	50 5x96	6	2082-84	45	22,000	65,000

S.E.C.

107th St., North Side, 1st Ave. to Franklin D. Roosevelt Dr.

Owner or Occupant	Size of Lot	Stories High	St. No.	Lot No.	Unimproved	With Improvements
Melrose Salv. Cp	100x100.11	1	403-7	6	$17,000	$52,000
Murray Bldg Co.	80x100 11	5	409-12	9	15,000	35,000
Melrose Salvage Cp	50x100 11	Shed	415-17	13	9,000	9,500
Wayne Mills Corp	145x100 11	1	419-37	15	30,000	95,000

Franklin D. Roosevelt Dr., West Side, 107th to 108th St.
N.W.C.

Owner or Occupant	Size of Lot	Stories High	St. No.	Lot No.	Unimproved	With Improvements
Wayne Mills Cp	81x100 11	V		21	$21,500	$21,500
Frumir Rlty Co	100 11x74	1	434-40	25	20,000	60,000

S.W.C.

Franklin D. Roosevelt Dr., East Side, 107th to 108th St.

Owner or Occupant	Size of Lot	Stories High	St. No.	Lot No.	Unimproved	With Improvements
City of New York	31 6x Frontage Blt			40	Exempt	Exempt
City of New York	271 10½x Frontage Blt			60	Exempt	Exempt

108th St., South Side, Franklin D. Roosevelt Dr. to 1st Ave.

Owner or Occupant	Size of Lot	Stories High	St. No.	Lot No.	Unimproved	With Improvements
420 E. 108th St. Cp.	60x100 11	3	432-438	29	12,500	117,000
420 E. 108th St. Cp.	125x100.11	1	428-420	31	25,000	64,000
D Cicero & J. Rosselli	25x100 11	3	418	34	4,500	12,000
Morris Markowitz	25x100 11	3	416	37	4,500	13,000
Morris Markowitz	25x100.11	1	414	38	4,500	17,000
421 E. 108th St. Corp	25x100 11	2	412	39	4,500	6,000
421 E. 109th St. Cp.	25x100 11	V		40	4,000	4,000
Willmert Rlty. Corp.	50x100.11	V	408-6	41	10,000	10,000
Willmert Rlty. Corp.	50x100 11	4	404-402	43	10,000	57,000

Section 6, Volume 6, Block 1702—1st Ave., East Side, 108th to 109th St.
N E C

Owner or Occupant	Size of Lot	Stories High	St. No.	Lot No.	Unimproved	With Improvements
Zinfrieth Rlty. Co.	25 11x95	6	2104	1	$18,000	$21,000
2108 Rlty Cp	25x95	2	2108	2	5,700	18,000
2108 Rlty. Cp	25x95	1	2110	3	5,700	14,000
[illegible] Hand	[illegible]				4,700	16,000
Soc. Vac. Oil Co.	100 11x95		2114	47	12,000	52,000

S.E.C.

See last page for footnotes.

Owner or Occupant	Description of Property: Size of Lot	Stories High	St. No.	Lot No.	Value of Real Estate Unimproved	Value of Real Estate with Improvements Thereon
108th St., North Side, 1st Ave. to Franklin D. Roosevelt Dr.						
City of New York..	100x201 10	1	403-407	5	Exempt	Exempt
409 E. 108th St. Cp..	101.1x100 11	3	409-17	9	$20,000	$55,000
S. & F. Sverdlik ..	178x100 11	2	419-29	13	35,000	115,000
Franklin D. Roosevelt Dr., West Side, 108th to 109th Sts.						
Wm. Schmohl	201.10x94.10	V	N.&S.W.C. N.&S.E.C.	29	$39,500	$39,500
City of New York..	281.10 Bll	..		23	Exempt	Exempt
109th St., South Side, Franklin D. Roosevelt Dr. to 1st Ave.						
V. A. Candelaro....	125x100.11	1	436-428	30	$24,750	$50,000
A. Schlesinger & ano.	75x100.11	1	126-22	35	15,000	64,000
Hertz Rlty. Cp.	100x100.11	V	416-20	38	20,000	20,000
Section 6, Volume 6, Block 1703—1st Ave., East Side, 109th to 110th St.						
S. J. Golden.....	25.11x95	1	N.E.C. 2122	1	$13,500	$25,000
M. Breglia	25x95	1	2124	2	8,500	11,000
L. Rosselli	37.6x95	6	2116-28	3	13,000	42,000
S. Nazemi	37.6x95	6	2130	50	13,000	32,000
Afco Rlty. Corp. ..	25x95	7	2132	47	8,500	42,000
L. Garafola	25x95	6	2134	48	8,500	24,000
L. Garafola	25.11x95	6	2136	47	13,500	33,000
109th St., North Side, 1st Ave. to Franklin D. Roosevelt Dr.						
A. L. Winkel	50x100.11	1	405-407	5	$9,500	$20,000
A. Miller	50x100.11	1	409-11	7	9,000	14,000
M. Raubvogel	50x100.11	4	413-415	9	9,500	55,000
Saml. J. Golden....	25x100.11	1	417	11	4,500	11,000
Pauldine Corp.....	150x100.11	1	419-23	12	31,000	70,000
W. A. & C. Exner Hannig	100x100.11	2	431	18	21,000	26,000
Franklin D. Roosevelt Dr., West Side, 100th to 110th St.						
W. A. & C. Exner Hannig	100.11x68	V	N.W.C. 441	22	$18,000	$18,000
City of New York..	100.11x143	5	..	29		R.E.U.C. A1830-2
Franklin D. Roosevelt Dr., East Side, 100th to 110th St.						
City of New York..	282+ BH	..	S.W.C.	128	Exempt	Exempt
110th St., South Side, Franklin D. Roosevelt Dr. to 1st Ave.						
S. Jacobs Exec.	60.10x100.11	1	430-34	83	$13,800	$31,000
Nicholson & Galloway	39.1x100 11	1	426-28	35	8,200	26,000
G. Levy	25x100.11	2	424	87	6,000	12,000
M. Rubinstein ano...	49.8½x100.11	1	422-20	88	10,500	22,000
H. & P. Operating Co.	100.3½x100.11	2	112-418	40	22,000	105,000
John Branca et al .	45x100 11	1	410-08	44	9,500	21,000
G. B. J. Derrico	30x100.11	1	406	46	6,000	18,000
Section 6, Volume 6, Block 1704—1st Ave., East Side, 110th to 111th St.						
2138 1st Ave Bldg Co	201.10x107 10	10	2138-52	1	$110,000	$910,000
City of New York..	272x ir. BH	..		2	68,000	68,000
Franklin D. Roosevelt Dr., West Side, 110th to 111th St.			N.&S.W.C.			
2138 1st Ave Bldg Co.	183x201.10	Var.	Bldgs.	5	$97,000	$185,000
Public Fuel Service, Inc.	207 1x201.10	Var.	Bldgs.	11	168,000	212,000 (A 69-F) Easement of 11
Section 6, Volume 6, Block 1705, 1st Ave., East Side, Franklin D. Roosevelt Dr., West Side, 111th to 114th St.						
City of New York—Park	725.6x668.5	2	..	1	Exempt	Exempt
Franklin D. Roosevelt Dr., East Side, 111th to 114th St.						
City of New York..	888.4½x front BH	..		21	Exempt	Exempt
Section 6, Volume 6, Block 1706—1st Ave., East Side, 114th to 115th St.						
F. Curzio	28.11x95	4	N.E.C. 2222	1	$17,000	$29,000
Vita Andrisano	22x95	2	2224	2	9,000	33,000
B. & T. Caravella ..	52.9x95	5	2226-28	3	24,300	60,500
F. Simone	46.11x95	5	2234-36	45	28,000	54,000
Caravella et al	51.2x95	5	2230-32	18	23,700	49,500
114th St., North Side, 1st to Pleasant Ave.			S.E.C.			
N. Y. Ch. & Miss. Socy. of M. El. Ch.	60x100.11	6	409-5	5	Exempt	Exempt
J. F. Palermo	32.10x100.11	5	411	7	$9,000	$25,000
413 E. 114 St. Rlty.	42.2x100.11	5	413-15	8	12,000	35,000
F. & M. Tangorra.	25x100.11	4	417	10	6,500	15,000
R. Teroolino	25x100 11	4	419	11	6,500	16,000
A. Pasquale	25x100.11	4	421	12	6,500	23,000
N. P. Stellakis	25x100.11	1	423	13	6,500	22,000
Stella Sabatella	25x100.11	4	425	11	6,500	12,000
L. Liberte et al.....	25x100.11	4	427	15	6,500	21,000
C. Sabatello	25x100.11	4	429	16	6,500	15,600
F. T. D. Onofrio ...	25x100.11	V	431	17	4,500	4,500
R. Amabile	25x100.11	4	433	18	6,500	17,000
L. M. Linck	25x100.11	4	435	19	6,500	17,000
M. B. H. Rlty., Inc.	50x100.11	6	437-439	20	14,500	50,000
A. & C. Pedulo....	24x75	3	451	120	5,500	12,000
Geo. Ehrel	19x50.6	3	453	121	3,500	8,000
Pleasant Ave., West Side, 114th to 115th St.			N.W.C.			
Frances Rao	18x50	3	261	21	$3,500	$3,500
Frances Rao	18.9x50	3	263	122	3,500	7,000
Frances Rao	18.9x50	3	265	23	3,000	6,500
V. Rao	24.6½x69	V	267-9	23	4,000	4,000
Cristina Gorvasi ...	12.6½x74	3	271	24	2,500	6,000
Lenardo Manielle ..	12.9½x74	3	273	124	2,500	5,500
Helmural Cp.	12.8½x74	4	275	25	2,500	8,000
Helmural Cp.	13.1½x74	4	277	125	2,500	8,000
115th St., South Side, Pleasant to 1st Ave.			S.W.C.			
A. D'Onofrio	24.4x75.7	5	466	26	$6,250	$17,000
Frank T. D'Onofrio	24.10x75.7	5	464	27	4,250	12,000
A. Batto	24.10x75.7	5	462	28	4,250	15,000
Y. Ferruzze	20x100.11	4	460	128	4,000	13,500
L. Trinchese	24.10x100.11	5	460	129	5,000	15,000
M. & M. Silvern ...	24.10x100 11	6	448	29	5,000	16,000
M. & M. Silvern	24.8x100.11	5	446	30	5,000	16,000
F. T. D'Onofrio ..	49.8x100.11	5	444-42	31	8,500	25,500
A. & R. Musco	16.8x100 11	3	440	33	3,300	13,000
Abatantu et al.....	15.8x100.11	3	438	135	3,300	7,000
Hermar Realty Co.	41.8x100.11	6	436-34	34	9,000	47,000
Emclar Rlty. Cp. ..	50x100.11	6	430-26	36	10,500	50,000
C. Luongo	25x100.11	4	424	38	5,000	8,000
P. Caravella	25x100.11	4	422	39	5,000	12,000
Mary Latte	25x100 11	4	420	40	5,000	10,000
Joseph Brenner ...	25x100 11	3	418	41	5,000	18,000
Jennie Marcus	18.9x100.11	4	416	42	3,800	9,000
G. Squintero	18.9x100.11	4	414	143	3,800	10,000
Gregory Realty Co..	18.9x100.11	4	412	43	3,800	9,000
Gregory Realty Co..	18.9x100.11	4	410	44	3,800	9,000

Owner or Occupant	Description of Property: Size of Lot	Stories High	St. No.	Lot No.	Value of Real Estate Unimproved	Value of Real Estate with Improvements Thereon
Section 6, Volume 6, Block 1709—1st Ave., East Side, 115th to 115th St.						
Belinda Supino	25x75	4	N.E.C. 2240	1	$13,500	$32,000
Ralph Giordano	25.5x75	4	2242	2	9,000	35,000
Ralph Giordano	25.5x75	4	2244	8	9,000	20,000
Carmine S. Luongo..	25.1x95	4	2246	4	10,000	22,000
Carmine S. Luongo.	25.1x95	6	2248	48	10,000	32,000
J. L. & D. F. Lalegano	25x95	6	2250	17	10,000	19,000
A. Surrey, et al. ..	25x95	5	2252	46	10,000	38,000
T. Caravella	25.10x95	5	2254	45	16,500	39,000
115th St., North Side, 1st to Pleasant Ave.			S.E.C.			
A. Botta	20x76.10	1	409	104	$3,500	$3,000
Coscia Rlty. Cp.....	25x100.11	V	411	5	5,000	5,000
Coscia Rlty. Cp.....	25x100.11	V	413	6	5,000	5,000
M. Trinchese	35x100.11	6	415-7	7	7,500	32,000
J. F. Palermo	35x100.11	6	419-421	9	7,500	32,000
M. Fields	30x100.11	6	123	10	6,500	29,000
Guiseppe Sabino ...	25x85.4 ir.	5	125	11	4,000	13,000
City of New York..	25x30.11	V	427	111	2,000	2,000
F. Muraglio	34x100.11 ir.	6	129	13	11,000	48,000
N. Rizzo	40x100.11	6	431	15	9,000	35,000
Ch. Our Lady Mt. Carmel	170x201.10 ir.	8	439-473	16	Exempt	Exempt
Pleasant Ave., West Side, 115th to 116th St.			N.W.C.			
Frank T. D'Onofrio	30.7½x74	4	281-283	21	$8,700	$16,000
Maria Tortorice	15x74	3	285	22	3,000	14,000
A. Salerno et al....	15x71	3	287	122	3,000	14,000
Delightful Est. Inc..	15x74	3	289	23	3,000	14,000
Church Lady of Mt. Carmel	25.6x81.3+	6	291	24	6,300	16,000
Pasquale Alvino ..	25x69	5	293	25	5,000	18,000
A. Rossetti	25x69	5	295	26	5,000	18,000
A. J. S. D. Gollo ..	25x69	6	297	27	6,000	28,000
Ch. Our Lady Mt. Carmel	25.7x69	V	299	28	Exempt	Exempt
116th St., South Side, Pleasant to 1st Ave.			S.W.C.			
A. Sisca et al	20x119.11	V	416	30	$4,800	$4,800
M. & A. Spinelli ...	30x100.11	V	414	31	7,200	7,200
M. Spinelli	30x100.11	V	440	32	7,200	7,200
C. Vino	20x100 11	4	138	83	4,800	4,800
M. Beelo	18.9x100.11	3	436	34	4,300	9,000
F. Medonie	35.5x100 11	6	132	35	9,000	30,000
Darrow Realty	35.5x100.11	6	428-430	36	9,000	30,000
Namzay Rlty. Cp...	35.5x100 11	6	126-424	38	9,000	30,000
J. & J. Cava	18.7½x100.11	3	422	39	4,200	9,000
Carlyn Trading Cp.	18.7½x100.11	3	420	139	4,200	13,000
R. Dantele	37.3x100.11	6	418-416	40	9,400	*40,000
A. G. Barone	18.7½x100.11	3	414	43	4,200	13,000
G. & F. Valentino ..	18.7½x100.11	3	412	143	4,200	12,000
Coscia Rlty. Cp.	37.3x100.11	V	410	43	9,500	9,500
Section 6, Volume 6, Block 1710—1st Ave., East Side, 116th to 117th St.						
Weller Rlty. Co. ...	25x74	4	N.E.C. 2258	1	$15,000	$33,000
G. & A. Pisacano ..	20x74	4	2260	2	6,500	12,500
M. Davis et al.	20x74	4	2262	102	6,500	12,000
S. Jacobs	20x74	4	2264	3	6,500	15,000
A. & C. De Falco ..	20x94	4	2266	4	7,500	14,000
F. R. M. Asctono ..	20x94	1	2268	50	7,500	15,000
C. Squillere	30.2x94	4	2270	49	11,000	20,000
C. Squillere	20.5x94	4	2272	48	7,000	18,500
P. Caravella	25.2x94	4	2274	47	14,000	30,000
116th St., North Side, 1st to Pleasant Ave.			S.E.C.			
H. & I. Lombardi ..	20x86	4	405	104	$4,800	$11,000
R. Marinucci	25x100.11	5	407	6	6,000	22,000
J. F. Asclone	20x100.11	4	409	7	4,800	11,000
P. Caravella	20x100.11	4	411		4,000	17,000
N. Quarto	18x100.11	4	413	108	4,800	10,500
T. & H. Scarpelli & ano.	22x100.11	4	415	9	5,000	11,000
M. Troiano	20x100.11	4	117	10	4,800	12,000
P. De Rosa	20x100.11	4	419	11	4,800	14,000
Soney Rlty. Cp.....	40x100 11	6	421-423	12	10,000	38,000
Soney Rlty. Corp..	40x100.11	6	425-427	14	10,000	38,000
Reirich Realties ...	50x100.11	6	431-435	16	13,000	50,000
J. Cosla	24x100.11	3	437	17	5,700	9,500
N. & P. Mortensen	19x100.11	1	439	18	3,200	10,000
C. Lasker et al.....	57x100.11	6	441-43	19	15,000	48,000
H. Zuckerman	25x100.11	5	447	21	6,000	15,000
H. Zuckerman	25x100.11	5	149	121	6,000	15,000
Y. Slookfield Torres	46x86	6	451-5	22	11,000	47,000
Pleasant Ave., West Side, 116th to 117th St.			N.W.C.			
Y. Slookfield Torres	86x48	6	301-305	24	$17,500	$52,000
Y. Stookfield Torres	40.2x94	6	307-309	26	10,000	33,000
J. Klein Rlty. Cp. ..	39.11x94	6	311-313	27	10,000	33,000
Theological Sem. of Prot. Church	35.8½x94	6	315	29	12,500	40,000
117th St., South Side, Pleasant to 1st Ave.			S.W.C.			
Coscia Rlty.	29x100.11	V	450	130	$5,000	$5,000
F. J. F. A. Marro ..	42x100.11	6	448-46	31	9,200	33,000
15 W. 100th St. Cp..	36.10½x100.11	6	444-42	33	8,000	33,000
S. Mangiapane	36.10½x100.11	6	440-38	34	8,000	33,000
Easther Prop. Inc..	37.3x100 11+	6	436-434	36	8,000	38,000
Easther Prop., Inc.	43x100.11	6	432-428	37	9,500	45,000
J. Vernl	16.8x100.11	3	424	39	3,300	8,000
D. Dinone	16.8x100.11	3	422	139	3,300	8,000
F. A. Lagrippo.....	16.8x100 11	3	420	40	3,300	8,000
M. & M. Cassiere	25x100.11	V	418	41	4,500	4,500
M. & M. Cassiere..	25x100 11	V	416	42	4,500	4,500
C. Jacobson	16.8x100.11	3	414	43	3,300	14,000
D. Letteresa	18.8x100.11	3	412	143	3,500	8,000
N. & F. Letteresa ..	16.8x100.11	3	410	44	3,300	10,000
L. Canale	16.8x100.11	3	408	45	3,300	8,000
C. Manctone	16.8x100.11	3	406	145	3,300	7,000
G. Tomasetti	16.8x100.11	3	404	46	3,300	8,000
Section 6, Volume 6, Block 1711—1st Ave., East Side, 117th to 118th St.						
Gulf Oil Cp.	78.2½x94	1	N.E.C. 2278-82	1	$37,000	$70,000
F. P. C. Moreno ..	25x94	Sheds	2284	4	7,000	7,100
F. P. C. Moreno ..	25x94	Sheds	2286	49	7,000	7,100
A. Falenlick	19x75+	4	2288	148	4,500	12,000
Almedvin Rlty.	18.10x75	4	2290	48	4,500	16,000
A. Mango	18.10x75	4	2292	47	4,500	12,000
F. & A. Dagostino..	18.11x75	4	2294	46	6,500	14,000
117th St., North Side, 1st to Pleasant Ave.			S.E.C.			
N. Buffardi	16.8x100.11	4	405	5	$3,800	$14,000
E. Romano	16.8x100.11	4	407	105	3,300	10,000
Mercedes Harvey ..	18.8x100.11	4	409	5	3,300	10,000

Owner or Occupant	Description of Property: Size of Lot	Stories High	St. No.	Lot No.	Value of Real Estate Unimproved	Value of Real Estate with Improvements Thereon
500 E. 117th St. Cp..	25x100.11	5	418	7	6,000	23,000
E. Vega	25x100.11	5	415	8	5,000	11,000
S. Jacobson	18.9x100.11	4	417	9	3,800	17,000
Jos. Spina	18.9x100.11	4	419	10	3,800	14,000
M. Golia	18.9x100.11	4	421	11	3,800	9,000
F. Pasque	18.9x100.11	4	423	111	3,800	9,000
N. De Santis.....	18.9x100.11	2	425	12	3,800	7,000
J. Schiavo	18.8x100 11	3	427	112	3,800	8,000
B. Novielli	37.6x100.11	6	429-431	13	1,500	30,000
Gamatim Rlty. Cp...	25x100.11	5	133	15	5,000	24,000
V. J. Velella	25x100.11	V	435	16	5,000	5,000
S. Romano	50x100.11	6	441-5	17	11,000	52,000
G. Sica	18.8x100.11	3	447	19	3,300	7,500
M. Mancuso	18.8x96.7½ ir.	4	449	20	3,300	8,500
G. Caruso	16.8x95.8 ir.	4	451	120	3,000	8,500
Rosina C. Mell	26x96.8	5	453	121	5,000	17,000
G. Bletto	26x95 8	5	455	21	6,000	17,000
Pleasant Ave., West Side, 117th to 118th St.			N.W.C.			
321 Pleasant Ave. Corp.	21.5½x67	4	321	22	$6,000	$16,000
321 Pleasant Ave. Corp.	24.8x67+	5	323	23	5,000	15,000
321 Pleasant Ave. Corp.	24.8x67+	5	325	24	6,000	15,000
321 Pleasant Ave. Corp.	24.8x67+	6	327	25	5,000	15,000
J. & V. Ciofi, ano...	30.6x94	2	329	26	7,000	11,000
O. F. Monetti	18.7x75	3	331	27	3,700	9,500
J. Castello	18.6½x75	3	333	127	3,700	10,000
B. Salimbene	18.6½x75	3	335	28	3,700	9,000
J. & C Decresce....	20x76	4	337	29	6,200	14,000
118th St., South Side, Pleasant to 1st Ave.			S.W.C.			
F. LaBanca	17x75.8	3	452	128	$3,000	$9,000
A. Massaro	17x75.8	3	450	129	3,000	9,000
N. A. Doyle	17x75.8	3	448	130	3,000	7,500
N. A. Doyle	17x75.8	3	446	80	3,000	7,000
M. Ciofi	49x30.6 (Interior)	V	..	126	1,000	1,000
M. C. Giacomino ..	17x75.8	3	444	31	3,000	11,000
F. De Marco	17x100.11	3	442	132	3,500	8,000
City of New York..	20.3x22.6 (Interior)	V	..	125	150	150
V. Piero	17x100.11	3	440	32	3,500	8,000
426 Rlty. Corp.....	41.8x100.11	6	436	83	10,000	42,000
Amsam Rlty. Corp..	41.8x100.11	6	432	35	10,000	42,000
126 Rlty. Corp.	41.8x100.11	6	128	36	10,000	12,000
J. H. Felmer	25x100.11	3	424	38	5,500	10,000
A. Longo	25x100.11	3	123	39	5,500	10,000
A. Ferri	15.7½x100.11	3	420	40	3,200	8,000
P. Delillis	15.7½x100.11	3	418	110	3,200	8,000
P. Limongello	15.7½x100.11	2	416	11	3,200	7,000
D. D. Paniccia	15.7½x100.11	2	414	42	3,200	7,000
V. Chieto	15.7½x10.11	3	412	142	3,200	7,000
G. Tomasette	15.7½x100.11	3	410	43	3,000	7,000
R. & P. Prado	14x100.11	2	408	113	3,000	6,000
Clara Russo	14x100.11+	3	406	44	3,000	6,000
Mary Moore	13.11x100.11+	2	404	144	3,000	6,000
E. Villani	14.6½x100.11 ir.	2	402	45	3,100	6,500
Trt Bldrs & Hldg Cp	18.8x75.7 ir.	3	400	145	3,400	14,000
Section 6, Volume 6, Block 1713—Pleasant Ave., West Side, Franklin D. Roosevelt Dr., East Side, 114th to 116th St.						
City of New York (High School) ..	463.8x464.0½ ir.	3	..	1	Exempt	Exempt
City of New York..	563.9 front bulkhead	88			Exempt	Exempt
Section 6, Volume 6, Block 1715—Pleasant Ave., East Side, 116th to 117th St.						
J. & E. Balsamo ..	29.6x73	5	N.E.C. 302	1	$9,000	$24,000
V. Lino	25x73	5	304	2	5,400	18,000
R. & R. Armiento...	25.6x73	5	306	3	6,400	18,000
R. Gallo	20.11x98	3	308	4	4,500	9,000
A. O. Widing	14.3x98	3	310	51	3,000	7,000
C. Fazi	14.3x98	3	312	150	3,000	6,500
L. L. De Frisco ...	22x98	4	314	50	5,000	11,000
500 E. 117th St. Corp.	25x98	1	316	49	6,500	12,000
500 E. 117 St. Corp.	25.5x98	5	318	48	9,000	27,000
116th St., North Side, Pleasant Ave. to Franklin D. Roosevelt Dr.			S.E.C.			
P. Nigro	25x80	5	503	5	$5,000	$18,000
L. Solomon	75x100.11	3	505-509	7	18,000	125,000
511 E. 116th St. Cp..	75x100.11	1	511-513	10	18,000	40,000
Washburn Wire Co.	223.5x263.7 ir.	5	N.W.C. ..	22	140,000	600,000
117th St., South Side, Franklin D. Roosevelt Dr. to Pleasant Ave.			S.W.C.			
Jultue Pezenik	106.11x100.11	2	531-24	38	$21,000	$38,000
R. Steinberg	25x100.11	2	520	42	4,500	12,500
Honmur R. E. Co..	50x100.11	6	518-516	43	10,000	15,000
M. Mastfranceso ...	15x100.11	3	514	45	2,700	6,000
V. Capoto	15x100.11	3	512	145	2,700	6,000
C. Frank	20x100.11	3	510	46	3,600	9,000
G. & C. Frank	25x100.11	3	508	47	4,500	24,000
Franklin D. Roosevelt Dr., East Side, 116th to 117th St.						
City of New York..	308.10 ft. front bulkhead	53			Exempt	Exempt
Section 6, Volume 6, Block 1716—Pleasant Ave., East Side, 117th to 118th St.						
A. Levy	37.9x98	6	N.E.C. 320	1	$11,500	$37,000
LeMay Mgmt. Cp. ..	37.10x98	6	322	3	8,500	28,000
Frank Turselliino ..	75.9½x98	..	V	51	18,000	18,000
F. Improta, ano.....	25x77.10½	5	326	50	4,500	16,000
M. Juhasz	25.5x77.10+	5	328	49	7,000	20,000
117th St., North Side, Pleasant Ave. to Franklin D. Roosevelt Dr.			S.E.C.			
G. Caravella	80x100.11	V	..	5	$5,000	$5,000
Joseph Caravella ..	21.6x100.11	4	511	6	4,000	8,000
Rosina De Luca	18x100.11	4	513	7	3,200	7,000
M. Jackson	36x100.11	5	515-17	8	7,000	29,000
M. Jackson	43.6x100.11	5	519-21	9	8,500	37,000
Befos Rlty. Cp. ...	37.6x100.11	6	523-25	11	7,500	33,000
Berfas Rlty. Cp....	37.6x100.11	3	527-529	13	7,500	33,000
Washburn Wire Co.	100x100.11 ir	V	531-537	14	20,000	20,000
Washburn Wire Co.	202.9x270 ir.	d	N.W.C. 539-55	19	125,000	825,000

118th St., South Side, Franklin D. Roosevelt Dr. to Pleasant Ave.

Owner or Occupant	Size of Lot	Stories High	St. No.	Lot No.	Value of Real Estate Unimproved	Value of Real Estate with Improvements Thereon
Washburn Wire Co	41.5x 100.11	6	526	38	$3,000	$14,000
Harner Rlty. Cp.	41.8x 100.11	5	520-522	40	5,000	42,000
Harner Rlty. Cp.	41.8x 100 11	6	516-518	41	8,000	42,000
Washburn Wire Co.	60x100.11	V	..	43	9,000	9,000
506 E 118 St. Cp.	25x100.11	3	508	45	5,000	18,000
506 E 118 St. Cp.	25x100.11	3	506	46	5,000	18,000
E Pereazlegi	25x100.11	5	504	47	4,600	16,000
M. Juhasz	45.1x 100.11 Ir.	3	502	48	7,500	14,000

Franklin D. Roosevelt Dr., East Side, 117th to 118th St.

Owner or Occupant	Size of Lot	Stories High	St. No.	Lot No.	Value of Real Estate Unimproved	Value of Real Estate with Improvements Thereon
City of New York	261.10½ front bulkhead	..		28	Exempt	Exempt

Total, Section 6, Volume 3..........$4,457,850 $12,037,350

EXEMPT PROPERTY.
Section 6, Volume 6.

Owner or Occupant	Size of Lot	Stories High	St. No.	Lot No.	Value of Real Estate Unimproved	Value of Real Estate with Improvements Thereon
City of New York	151.25 acres Stadium	..	1693	203	$5,626,000	$7,600,000
City of New York (Park Dept.)	3.92 acres	..	1693	2	[illegible]	65,000
U. S. Government	50 ft.	..	1593	3	1,000	1,400
U. S. Gov. Light-house	0.1 acre	..	1593	120	500	1,000
City of New York	201 acres In. Vor. Bldgs.	..	1593	10	5,850,000	37,000,000
State of New York	40x2100 (Tunnel)		1593	100	15,000	15,001
City of New York	201.10x 122.9	1	1690	1	100,000	108,000
City of New York	283.5-ft. front	..	1690	10	113,000	113,000
N. Y. C.	180x451.8	V	1691	1	420,000	420,000
City of New York	277.9½-ft. front	.	1691	8	227,800	227,800
City of New York	201 10x400	5	1693	1	258,000	1,640,000
City of New York	297-ft.± front	..	1693	10	119,000	119,000
City of New York	195.6x 204.10±	..	1694	14	125,000	875,000
City of New York	287.4-ft. front	..	1694	54	115,000	115,000
City of New York	201x153.7	3-4	1691	1	137,500	200,000
City of New York	262.9-ft. front	..	1696	51	105,000	105,000
N. Y. C. Hous. Auth.	725.6x 650.3½ Ir.	2	1696	4	1,675,000	6,722,000
City of New York	789 ft. BT front		1696	51	316,000	316,000
City of New York	879.1x 245 Ir. (Park)	..	1698	100	125,000	180,000
N. Y. C. Hous. Auth.	201.1x 677.11	Various	1699	1	*7,000	*2,460,000
City of New York	286.5-ft. front	..	1699	64	115,000	115,000
City of New York	9.6x 52.5 Ir.	Shed	1700	24	1,500	1,500
City of New York	256.3-ft. front	..	1700	51	106,000	106,000
City of New York	30.6½ front	BH	1700	58	7,500	57,500
City of New York	30.6 front	B.H.	1701	49	7,500	57,500
City of New York	231 10 front	B.H.	1701	60	92,000	92,000
City of New York	261.10-ft. front	..	1702	22	404,000	104,000
City of New York	100x201.10	..	1702	5	45,000	275,000
City of New York	262.11¾-ft. front	..	1703	128	105,000	105,000
City of New York	725.6x 668.5	2	1706	4	1,725,000	2,600,000
City of New York	836.4½-ft. front	..	1706	21	334,000	334,000
N. Y. City Society of M. E. Church	50x100.11	5	1708	5	*11,000	*46,000
N. Y. City Society of M E Church (Parsonage)	50x100.11	5	1709	6	2,000	9,000
413 E 114 St. Rlty Co	42.2x 100 11	6	1708	8	0	12,000
Ch. of Mt. Carmel	170x 201.10 Ir.	3	1709	15	59,000	225,000
Ch. of Our Lady Mt. Carmel	25.7x69	..	1709	23	7,500	7,500
R. Daniele	37.3x 100.11	..	1709	40	100	450
City of New York	463.8x 464 Ir.	9	1713	1	485,000	8,200,000
City of New York	568.9 ft. front		1713	35	227,000	227,000
City of New York	278.10 front	B.H.	1715	53	123,000	123,000
City of New York	261.10½-ft.	B.H.	1716	28	104,000	104,000

Total, Section 6, Volume 6..........$18,964,400 $65,334,750

State of New York, City of New York, County of New York, ss.

I, William E. Steinert, one of the Assessors of The City of New York, do depose and swear that the foregoing volume, numbered 6, Section 6, is one of the following volumes Section 6, Volumes 3, 4, 5, 6, 10 and 11, which together contain a detailed statement of all the taxable property embraced within the district assigned to me by the President of the Tax Commission of The City of New York for assessment under his direction and entered in the Annual Record of the Assessed Valuation of Real Estate in the Borough of Manhattan, in the City of New York, for the fiscal year July 1, 1960 to June 30, 1961.

That I have personally examined each and every house, building, lot, pier and other taxable property within said district; that in said volumes are set down and given the description, the Street, the Section or Ward, Block and Lot and Map or Identification numbers of said Real Estate embraced within such district, the sum for which, in my judgment, each separately assessed parcel of Real Estate would sell under ordinary circumstances if it were wholly unimproved; and separately stated, the sum for which the same parcel would sell under ordinary circumstances with the improvements, if any, thereon; also the name of the owner or occupant thereof, so far as the same is known; also any other information which the President of the Tax Commission required.

WILLIAM E. STEINERT, Assessor.

Sworn to before me this 29th day of January, 1960.

JACOB MARKOWITZ, Justice of the Supreme Court of the State of New York.

Section 6, Volume 7, Block 1717—Lenox Ave. East Side. 118th to 119th St.

Owner or Occupant	Size of Lot	Stories High	St. No.	Lot No.	Value of Real Estate Unimproved	Value of Real Estate with Improvements Thereon
Chas. L. Maxey, Jr.	25.12x85 1	5	160	1	$19,000	$30,000
Sambexdov Oper. Cp.	75.9x85	6	162	2	42,000	90,000
Tis Rlty. Corp.	100.11x85	8	170	69	65,000	160,000

S.E.C.

118th St., North Side, Lenox to 5th Ave.

Owner or Occupant	Size of Lot	Stories High	St. No.	Lot No.	Value of Real Estate Unimproved	Value of Real Estate with Improvements Thereon
A. G. Weekes Cp.	20x100.11	4	83	5	$4,800	$15,000
Good News Church	20x100.11	3	81	6	2,300	3,600
H. O. L. C.	20x100.11	3	79	7	4,800	8,500
W. S. Malliet	20x100.41	3	77	107	4,800	8,500
A. Kirven	20x1100 11	3	75	8	4,800	10,000
H. Moses	20.6x 100 11	5	73	9	4,800	14,000
H. & H. Otten Jr.	27x100.11	3	71	10	6,500	16,000
Jusil Rlty. Co.	27.6x 400 44	5	69	11	6,500	46,000
Noam Rlty. Cp.	50x100.11	5	65	12	12,000	50,000
Straubex Assocs.	25x100.11	5	59	14	6,000	14,000
Charlotte Williams	25x100 14	5	57	15	6,000	14,000
J. P. Calise	25x100.11	5	55	16	6,000	14,000
Omnibus Rty. Corp.	25x100.11	V	53	17	4,000	4,000
City of New York	25x100.11	V	..	18	4,000	4,000
E. Kemin	25x100 11	5	29	19	6,000	22,000
Calerel Rlty.	25x100.11	5	27	20	6,000	12,500
Canaan Bapt. Ch.	50x100 41	3	23	21	Exempt	Exempt
Sheindlin Rlty	25x100 11	5	21	23	6,000	50,000
Sheindlin Rlty.	25x100.11	6	19	24	6,000	50,000
Peoples Rlty. Cp.	25x100 11	5	17	25	6,000	32,000
City of New York	25x100 11	V		26	4,000	4,000
108 Ave. Rlty. Cp.	25x100.11	5	13	27	6,000	14,000
Selpro Rlty Cp	25x100.11	5	11	28	6,000	23,000
9 W. 118th St. Cp.	27.9x 100.11	5	9	29	6,700	23,000
City of New York	27 8x 100.11	V	..	30	4,300	4,300
119 W. 116th St. Cp.	27 3x 100.11	5	5	31	6,500	21,000
F. Berger	27 9x 100.11	5	3	32	6,700	20,000

5th Ave., West Side, 118th to 119th St.
N.W.C.

Owner or Occupant	Size of Lot	Stories High	St. No.	Lot No.	Value of Real Estate Unimproved	Value of Real Estate with Improvements Thereon
Klahr Realty Co.	26 14x100	5	1460	33	$17,000	$24,000
Klahr Realty Co.	25x100	5	1462	34	11,000	16,000
1464 Holding Co.	25x100	5	1464	35	11,000	24,000
1464 Holding Co.	25x100	5	1466	36	11,000	24,000
1461 Holding Co.	25x100	5	1468	37	11,000	24,000
John C. Weits Inc.	25x100	5	1470	38	11,000	16,000
John C. Weits Inc.	25x100	5	1472	39	11,000	16,000
L. Kimble	25.11x100	5	1474	40	17,000	21,000

S.W.C.

119th St., South Side, 5th to Lenox Ave.

Owner or Occupant	Size of Lot	Stories High	St. No.	Lot No.	Value of Real Estate Unimproved	Value of Real Estate with Improvements Thereon
E. R. & A. B. Bodenstein	30x100.11	3	8	41	$7,200	$25,000
E. R. & A. B. Bodenstein	20x100 11	3	10	42	7,200	28,000
Ella Sussman	20x100.11	3	12	43	*4,650	*15,100
G. S. Silverman	20x100 11	5	14	44	4,800	17,000
16-18 W. 119th St. Cp	35x100.11	5	18	45	8,400	40,000
V. Johnson	45x100.11	3	20	46	3,600	7,500
L. White	15x100.11	3	22	146	3,600	7,500
N. Nebblett	15x100.41	3	24	47	3,600	7,500
B. Sown	15x100 11	3	26	147	3,600	7,500
J. Henry	15x100.11	3	28	48	3,600	7,500
Ethel Plunkett	15.7x 100.11	3	30	49	4,200	9,500
E. C. Thorne	17.6x 100.11	3	32	50	4,200	9,500
B. Glover	18x100.11	3	34	150	4,300	9,500
L. M. Griffith	18x100 11	3	36	51	4,300	9,500
L. V. Chapman	48x100 14	3	38	52	4,300	9,500
James Springer	18x100.11	3	40	153	1,300	9,500
Fanoy Schtevex	18x100.11	3	42	53	4,300	9,500
Brucin Rlty., Inc.	20x100.11	5	48	54	4,800	13,000
Brucie Rlty., Inc.	50x100 11	5	50	55	7,300	22,000
Emigrant Ind. S. B.	32x100.11	5	52	56	7,700	20,000
Emigrant Ind. S. B.	18x100.11	4	54	57	4,300	11,000
Karolyn Rlty. Corp.	20.8x 100.1	5	56	58	4,800	12,000
Karolyn Rlty. Corp.	37x100.11	5	58	59	8,500	17,500
Karolyn Rlty. Corp.	37 8x 100 41	5	60	60	8,600	17,500
E. Bowlin	17x100 11	3	62	61	4,100	9,500
A. Beckman	17x100.11	3	64	161	4,100	9,500
P. W. Douglas	18x100.11	3	66	62	3,800	8,500
P. W. Douglas	18x100.11	3	68	162	3,800	8,500
B. Brown	17x100 11	3	70	63	4,100	9,000
E. Butler	17x100 11	3	72	64	4,100	9,000
M. I. Thorn	16x100.11	3	74	65	3,800	8,500
EEE Stevens ano.	47x100.11	3	76	165	4,100	10,000
W. Peck	17x100.41	3	78	66	4,100	9,000
A. & L. Kippeke ano.	16x100 41	3	80	67	3,800	8,500
M. & A. A. Jeffers	15x100.11	3	82	167	3,800	8,500
L. & M. Colo	18x100.11	3	84	68	4,300	9,000

Section 6, Volume 7, Block 1718—Lenox Ave., East Side. 119th to 120th St.
N.E.C.

Owner or Occupant	Size of Lot	Stories High	St. No.	Lot No.	Value of Real Estate Unimproved	Value of Real Estate with Improvements Thereon
Nox Mal Rlty. Cp.	75.8x85	7	180	1	$13,500	$120,000
C. Wells	18x85	4	186	4	8,500	18,000
Bocelre Rlty. Co., Inc.	17.6x85	3	188	73	8,000	12,000
190 Lenox Ave Cp.	18x85	4	190	171	8,500	15,000
H. H. Moses	18x85	4	192	71	8,500	15,000
Herbert Moses	17.6x88	4	194	170	8,000	42,000
A. Roundtree	87.2x26	5	198	69	25,500	85,000

S.E.C.

119th St., North Side, Lenox to 5th Ave.

Owner or Occupant	Size of Lot	Stories High	St. No.	Lot No.	Value of Real Estate Unimproved	Value of Real Estate with Improvements Thereon
H. B. & G. C. Alleyne	18x100.11	4	91	5	$4,300	$14,000
H. R. & L. M. Osborne	18x100.11	4	89	6	4,300	10,500
A. M. Daniel	18x100.11	3	87	106	4,300	9,500
C. & A. Hinds	18x100 11	3	85	7	4,300	9,500
Ruby Bryan	18x100.41	3	83	8	4,300	9,500
Edwards, C. & C.	18x100.11	3	81	108	4,300	12,000
Jacob A. Cohen	18x100.11	3	79	9	4,300	9,500
Emory Bivins	18x100.14	3	77	10	4,300	16,000
Senoj Rlty. Cp.	18x100 11	3	75	11	4,300	9,500
M. & S. Seller	18x100.11	3	73	12	4,300	9,500
H. & V. L. Jarvis	18x100.11	3	71	112	4,300	9,500
C. G. Carrington	18x101 11	3	69	13	4,300	9,500
Deighton & A. Blenan	17x100.11	3	67	14	4,100	9,500
E. A. Bolin	17x100.11	3	65	114	4,100	9,600
Grant, J. A.	16.8x 100.11	3	63	15	4,000	9,000
J. J. McDonald	16.8x 100.11	3	61	115	4,000	9,000
Jephthan McDonald	16.8x 100.11	3	59	16	4,000	9,000
A. Garcia	16.8x 101.11	3	57	47	4,000	9,000
Edith White	16 8x 100.11	3	55	117	4,000	9,000
Whitfield, D. L.	16.8x 100.11	3	53	18	4,000	9,000
A. I. R. Nebblett	16.8x 100.11	3	51	19	4,000	9,000
Isalbert, Inc.	16 8x 100.11	3	49	119	4,000	9,000
S. A. Gadsby	17x100.11	3	47	20	4,000	9,000
Sinclair Frotman	17x100.11	3	45	21	4,100	9,000
Christine Lee	17x100	3	43	22	4,100	9,000
Ev. African Meth. Epis. Ch.	70x100 11	4	37-41	24	Exempt	Exempt
B. C. Burkeo	48 7x 100.11 Ir.	6	29-35	25	13,000	45,000
Bankers Trust	50x98	6	23-27	27	11,000	45,000

119th St., North Side, Lenox Ave. to 5th Ave.

Owner or Occupant	Size of Lot	Stories High	St. No.	Lot No.	Value of Real Estate Unimproved	Value of Real Estate with Improvements Thereon
City of New York	14x Ir.	3	21	29	$1,800	$1,800
Wann Que Rlty. Cp.	14x Ir.	3	19	129	2,700	4,500
Estelle Samas	14x Ir.	3	17	30	2,600	4,500
Holy Ch. of God Inc.	14x 68.11 Ir.	3	15	130	2,500	4,500
Allied Prop., Inc.	14x 68 11 Ir.	3	13	31	2,400	4,500
S. Abrahams	14x Ir.	3	11	131	2,300	4,500
M. M. Johnson	14x Ir.	3	9	132	2,100	5,000
Dollie Ratliff	14x Ir	3	7	32	2,000	4,800
P. Steckler	14x Ir.	3	5	133	1,900	4,200
Zeta Rey	14x Ir.	3	3	134	1,800	4,200
M. Carter	13 10x Ir.	3	1	135	1,700	4,200

5th Ave., West Side, 119th to 120th St.
N.W.C.

Owner or Occupant	Size of Lot	Stories High	St. No.	Lot No.	Value of Real Estate Unimproved	Value of Real Estate with Improvements Thereon
New Ebenezer Bap. Church	25x68.7 Ir.	3	1480	33	Exempt	Exempt
Isaac Cohen	20.11x Ir.	3	1484	34	1,500	6,000
Dowell Bros. Bldg. & Cons.	25x Ir.	3	1486	35	12,000	21,000
Church of God	25x Ir.	5	1488	36	9,000	*18,000
G. E. Stern ano.	100.11x 123 Ir.	7	1490	37	60,000	250,000

S.W.C.

120th St., South Side, 5th to Lenox Ave.

Owner or Occupant	Size of Lot	Stories High	St. No.	Lot No.	Value of Real Estate Unimproved	Value of Real Estate with Improvements Thereon
Edmund Franklin	23x 126 9 Ir.	3	11	42	$5,200	$12,000
G. D. Hunter	18x Ir	3	13	43	5,200	13,000
Wilkins, B.	18x Ir.	3	16	143	5,200	10,000
J. Link	18x 118 4 Ir.	3	18	44	5,200	10,000
Ella Inness	18x 119.4 Ir.	3	20	144	5,100	12,000
John A. Brooks	18x Ir.	3	22	45	5,100	10,000
James, P.	18x Ir.	3	24	46	5,000	10,000
E. M. Skinner	21x 98 10 Ir.	3	26	47	5,600	12,000
I. Garonocasky	35x95 1 Ir.	5	28	48	6,200	21,000
E. F. Moore	18 4x 100 11	3	30	49	4,400	10,000
E. Franklin	18 4x 100 11	3	32	149	4,400	10,000
Erroll Corp.	18 4x 100 41	3	34	50	4,400	10,000
F. Anderson	18 4x 100.11	3	36	150	4,400	10,000
B. Knowles	18 4x 100.11	3	38	51	4,400	10,000
Sylvia Yard	18 4x 400 11	3	40	52	4,400	10,000
Lenox 12 St. Cp.	50x100.11	7	42	53	42,000	78,000
U. S. Mutual Ben Assoc.	20x100.11	3	46	55	4,800	11,000
49-50 W. 120 St. Cp.	20x100.11	3	48	155	4,800	12,000
49-50 W. 120 St. Cp.	20x101 11	3	50	56	4,800	12,000
A. Huff	20x100 41	3	52	57	4,800	11,000
C. D. Pullar	19.6x 100 14	3	54	58	4,700	11,000
Margaret Hock	18 9x 100 41	3-4	56	158	4,500	11,500
C. Mardenborough	19x100.11	3	58	159	4,500	11,500
J. & E. Foxman	19x100 11	3	60	60	4,500	23,000
J. Turnbill	18.9x 100 11	3	62	61	4,500	11,500
R. Jemmott	19x100.11	3	66	62	4,500	12,000
S. Chapman	18x100.11	3	68	162	4,300	11,000
I. P. Wallk	19x100 11	3	70	63	4,500	16,000
R. Nisse	19x100.11	3	72	64	4,500	11,000
J. Phillip	20x100 22	3	74	65	4,800	14,000
E. Lewis	20x100 11	3	76	165	4,800	10,500
G. Suter	20x100 11	3	78	66	4,800	10,500
St. Martins Church	20x100 11	3	80	67	4,800	10,500
Herbert Moses	20x100.11	3	82	68	4,800	10,500

Section 6, Volume 7, Block 1719—Mt. Morris Park.
N.All E.C.
N.All W.C.

Owner or Occupant	Size of Lot	Stories High	St. No.	Lot No.	Value of Real Estate Unimproved	Value of Real Estate with Improvements Thereon
City N. Y. Mt. Morris Pk.	20.178 acres	1		1	Exempt	Exempt

Section 6, Volume 7, Block 1720—Lenox Ave., East Side. 120th to 121st St.
N.E.C.

Owner or Occupant	Size of Lot	Stories High	St. No.	Lot No.	Value of Real Estate Unimproved	Value of Real Estate with Improvements Thereon
Eugene Rhoden	21x80	5	200	1	$11,000	$19,000
R. & H. Taylor	20x80	4	202	101	11,000	14,000
Danhar Rlty Corp.	20x80	5	204	2	9,000	45,000
M. A. Edwards	20x80	5	206	3	9,000	16,000
G. L. Wilkins	19 11x80	4	208	4	9,000	12,000
Stanley Browne	19 11x80	4	210	31	9,000	12,000
Margaret Clarkson	20x80	4	212	183	9,000	12,000
E. Levitt	20x80	4	214	33	9,000	12,500
Henry A. Toppin	20x80	4	216	82	9,000	15,000
A. Redman	21x80	4	218	31	14,000	20,000

S.E.C.

120th St., North Side, Lenox Ave. to Mt. Morris Park West.

Owner or Occupant	Size of Lot	Stories High	St. No.	Lot No.	Value of Real Estate Unimproved	Value of Real Estate with Improvements Thereon
Lenox Rlty.	20x100 11	4	25	5	$1,800	$11,000
G. Walcott	20x100.11	3	23	6	4,800	10,500
Shirley Berg	20x100 22	3	21	7	4,800	10,000
L. Norville	20x100 11	3	19	8	4,800	10,600
G. Lodge	20x100.14	3	17	108	4,800	10,001
H. Lodge	20x100.11	3	15	9	4,800	10,500
E. H. Miller	18x100 11	3	13	10	4,300	9,500
L. Lipsett	18x100 14	3	11	41	4,300	9,500
J. Cunin	18x100 11	3	9	111	4,300	9,500
V. Johnson	21x100.11	4	7	12	5,000	13,000
E. F. Foote	20x100 11	4	5	13	4,800	13,500
Joe Taylor	20x100.11	4	3	113	4,800	12,500

Mt. Morris Park West, West Side, 120th to 121st St.
N.W.C.

Owner or Occupant	Size of Lot	Stories High	St. No.	Lot No.	Value of Real Estate Unimproved	Value of Real Estate with Improvements Thereon
Jerry Rlty. Corp.	20.11x85	4	1	14	$10,500	$22,000
Jerry Rlty Corp.	20x85	4	2	15	6,500	17,000
Jerry Rlt. Corp	20x85	4	3	16	6,500	17,000
Yorkville Ladies Soc.	20x85	4	4	116	6,500	16,000
A. Redman	20x85	4	5	17	6,500	16,000
R. Cornelius	20x100	4	6	18	7,200	16,000
M. Dyer	20x100	4	7	118	7,200	10,000
M. Dalton	20x100	4	8	19	7,200	19,000
M. Dalton	40x100	4	9	20	7,200	10,000
Mt. Morris Pk. Inc.	20.11x100	7	10	21	Exempt	Exempt

S.W.C.

121st St., South Side, Mt. Morris Park West to Lenox Ave.

Owner or Occupant	Size of Lot	Stories High	St. No.	Lot No.	Value of Real Estate Unimproved	Value of Real Estate with Improvements Thereon
Albert Jackson	20x100.11	4	4	22	$5,200	$13,500
M. Mossix Ry	20x100 11	4	6	173	5,200	13,500
Rexbold Rlty. Co.	20x100.11	4	8	23	5,200	17,000
Cherokee Rlty Co.	20x100.11	4	10	24	5,200	13,500
P. & M. Van Kummer	20x100.11	4	12	25	5,200	18,500
C. Walker	20x100 11	3	14	26	5,200	12,000
D. Helboda	20x100.11	3	16	27	5,200	13,500
M. Levitzy	20x100.11	3	18	127	5,200	12,000
J. E. Furie	20x100.14	3	20	28	5,200	11,000
V. E. Williams	20x100 11	3	22	29	5,200	16,000
532 W 163d St. Inc.	20x100 11	4	24	30	5,200	18,000

Lenox Ave., East Side, 121st to 122d St.
N.E.C.

Owner or Occupant	Size of Lot	Stories High	St. No.	Lot No.	Value of Real Estate Unimproved	Value of Real Estate with Improvements Thereon
J. Corn	22.10x100	4	220	85	$18,000	$24,000
J. Corn	20x100	4	222	86	10,000	15,000
Wm. De Sendles	19x100	4	224	87	10,000	14,000
Mickey Funeral Ser.	20x100	4	226	88	10,000	16,200
Mickey Funeral Ser., Inc.	20x400 Ir	4	228	89	10,500	17,000
N. Y. Prot. Epis. Mission	100x183 Ir.	..	230	67	Exempt	Exempt

S.E.C.

121st St., North Side, Lenox Ave. to Mt. Morris Park West.

Owner or Occupant	Size of Lot	Stories High	St. No.	Lot No.	Value of Real Estate Unimproved	Value of Real Estate with Improvements Thereon
H. Matthews	21x100 11	4	21	40	$5,500	$14,000
Wm. Potter	20x100.11	4	19	41	5,200	18,000
E. D. Moore	20x100 41	4	17	42	5,200	13,500
P. Levitsky	20x100 14	4	15	43	5,200	13,500
M. G. & C. A. Itala	19x100 11	4	13	44	5,000	13,000
Isaac Newton	20x100 11	4	11	45	5,200	13,000
Oliver Hewitt	19x100 11	4	9	46	5,100	13,000
E. Haynes	21x100 11	4	7	47	5,500	14,000
V. Haynes	20x100 11	4	5	48	5,200	14,500
J. Davis	20x100.11	4	3	49	5,200	14,500
P. Levitsky	27x75.11	4	1	50	4,500	14,000

Mt. Morris Park West, West Side, 121st to 122d St.
N.W.C.

Owner or Occupant	Size of Lot	Stories High	St. No.	Lot No.	Value of Real Estate Unimproved	Value of Real Estate with Improvements Thereon
Mary B. Sloan	26.11x78	4	11	61	$12,000	$21,000
Marie Robinson	25x78	4	12	62	7,800	17,000
J. Carey	25x78	4	13	63	7,800	17,000
J. Brooks	25x100	4	14	64	9,000	25,000
Ch. Ext. Comm. of Presby. of N. Y.	100 11x100	3	15	68	Exempt	Exempt

S.W.C.

122d St., South Side, Mt. Morris Park West to Lenox Ave.

Owner or Occupant	Size of Lot	Stories High	St. No.	Lot No.	Value of Real Estate Unimproved	Value of Real Estate with Improvements Thereon
C. H. Dolly	25x100.11	3	4	59	$6,500	$15,500
R. Archibald	21x100 11	3	6	60	5,200	13,500
T. I. Frederick	21x100.11	3	8	61	5,500	18,500
M. Truver	22x100 11	3	10	62	5,700	14,500
J. Gregory	21x100.11	3	12	63	5,500	13,500
Stephen Jackson	21x100 41	3	14	64	5,500	21,000
Arabelle Sweby	20x100.11	3	16	65	5,200	13,500
St. Martins Church	17x50	4	18	66	Exempt	Exempt

Section 6, Volume 7, Block 1721—Lenox Ave., East Side. 122d to 123d St.
N.E.C.

Owner or Occupant	Size of Lot	Stories High	St. No.	Lot No.	Value of Real Estate Unimproved	Value of Real Estate with Improvements Thereon
E. I. Helman	23x100	4	240	4	$18,000	$24,000
169 Lenox Rlty.	22x100	5	242	2	11,000	19,000
Wilmot Dore	22x100	4	244	3	11,000	47,000
Edmond Franklin	22x100	4	246	403	11,000	19,000
W. Dore	22x100	4	248	4	11,000	17,000

See last page for footnotes.

Owner or Occupant	Description of Property: Size of Lot	Stories High	St. No.	Lot No.	Value of Real Estate Unimproved	Value of Real Estate with Improvements Thereon
124th St., North Side, Lenox Ave. to Mt. Morris Park West.						
Ethel Stephenson	19.3x100.11	3	21	6	$5,000	$11,000
H. Collette	18.7x100.11	3	19	7	4,900	11,000
J. Headley	18.7x100.11	3	17	107	4,900	11,000
E. Schultz	18.7x100.11	3	15	9	4,900	18,000
Ella Lyton	18.7x100.11	3	13	8	4,900	11,500
T. I. Fredricks	18.7x100.11	3	11	10	4,900	13,500
Clem Lewis	18.7x100.11	3	9	110	4,900	18,000
I. M. Jenkins	19.8x100.11	3	7	11	5,000	12,000
J. F. & R. Clarke	50x100.11	6	3	13	13,000	73,000
Mt. Morris Park West, West side, 123d to 124th St.						
			N.W.C.			
Mt. Morris Co.	60x100	7	22	14	$26,000	$86,000
Mt. Morris Co.	40.10x100	7	24	17	14,500	55,000
C. L. Jelter	20.11x80	3	26	18	6,400	12,500
E. J. Morris	20x80	3	27	118	6,200	11,500
J. Warner	20x80	3	28	19	6,200	11,500
29 Mt. Morris Pk. W. Corp.	20x80	3	29	20	6,200	11,500
Rohlehr Rlty. Corp.	20x80	3	30	21	9,100	30,000
124th St., South Side, Mt. Morris Park West to Lenox Ave.						
J. R. Thorne	20x100.11	3	2	121	$5,200	$12,000
Maria Hall	18.8x100.11	3	4	23	4,400	9,500
G. Everely & ano.	16.8x100.11	3	8	123	4,400	21,000
C. Collymore	15.8x100.11	3	8	23	4,400	9,500
Vernon Lawrence	16.8x100.11	3	10	24	4,400	9,500
St. Clair Eversley	16.8x100.11	3	13	124	4,400	9,500
A. Williams, ano.	16.8x100.11	3	14	23	4,400	9,500
S. Alleyne	17x100.11	3	15	26	4,200	9,500
J. Goodman & Co.	16.8x100.11	3	18	126	4,200	9,500
C. Roberts	16.8x100.11	3	20	27	4,200	9,500
I. Williams	16.3x100.11	3	22	28	4,200	9,500
T. Hart	16.8x100.11	3	24	128	4,200	9,500
Theodore Babb	18x100.11	3	26	29	4,700	10,000
B. Phillips	13x90.10	4	28	30	3,100	9,000
W. Brown	13x80.10	4	30	130	3,100	9,000
Bethel Gospel Asbly	40x90.10	4	36-38	31	11,700	23,000
African Meth. Epis. Ch.	34x90.10	4	32-34	132	9,800	*16,000
			S.E.C.			
Lenox Ave., East side, 123d to 124th St.						
			N.E.C.			
B. Moskowitz	23.5x75	4	260	35	$16,500	$29,000
St. Marks Holy Tab Ch.	20x75	4	262	36	9,000	15,000
264 Lenox Cp.	18x75	3	264	37	8,000	12,000
B. A. Neischer	18x75	3	266	38	8,000	12,000
Sons & Daughters Bar Bod	18x75	3	268	39	8,000	12,000
Alan Bayles	18x75	3	270	74	8,000	12,000
272 Lenox Ave. Cp.	18x75	4	272	73	8,000	14,000
C. Akrens	18x75	4	274	72	8,000	14,000
Christian Bros., Inst.	56.6x150 Ir.	7	276-78	70	Exempt	Exempt
			S.E.C.			
125th St., North side, Lenox Ave. to Mt. Morris Park West.						
H. Greenstein	25x100.11	4	25	40	$6,500	$28,000
J. Kirkland	25x100.11	5	29	41	8,500	21,000
Walth Eugene	16.6½x100.11	3	21	43	4,400	9,500
J. Alleyne	16.6 2-3x100.11	3	18	43	4,400	10,000
Alex Birkett	16.6 2-3x100.11	3	17	44	4,400	9,500
F. Ehrlich, ano	16.6 2-3x100.11	3	13	46	13,000	72,000
J. A. Tabana	18.6x100.11	3	8	48	4,800	10,500
M. Bruce	18.9x100.11	3	7	49	4,800	11,000
J. Haywood	18.9x100.11	3	4	50	4,800	11,000
R. & M. E. Gumbs	19x100.11	3	3	51	4,900	11,000
Mt. Morris Park, West side, 123d to 124th St.						
			N.W.C.			
City of New York	25.8x100	5	21	53	Exempt	Exempt
E. Davis	23.11x100.11 Ir.	4	32	53	$8,800	$13,500
Alfred Abbott	25.6x100	4	33	54	9,500	19,000
M. L. G. Gill & ano.	25.3x100	4	34	55	9,000	18,000
Hopewell Associates	100.11x100	6	35	56	45,000	105,000
124th St., South Side, Mt. Morris Park West to Lenox Ave.						
R. L. Hinton	18.9x100.11	3	54	59	$4,800	$9,500
S. A. Welestein	18.9x100.11	3	56	60	4,800	23,000
Am. Virgin Isl. Soc.	18.9x100.11	4	59	61	4,800	13,000
Haynes, E.	18.9x100.11	3	60	62	4,800	10,000
Barnegat Rty. Corp.	50x100.11	6	62	63	13,000	62,000
Barnegat Rty. Corp.	25x100.11	6	64	65	6,500	30,000
Section 4, Volume 7, Block 1723—Lenox Ave., East side, 124th to 125th St.						
			N.E.C.			
33253 Rlty. Cp. Inc.	19x75	5	280	1	$14,000	$23,000
33253 Rlty. Cp. Inc.	19x75	5	282	2	9,700	17,000
33253 Rlty. Cp. Inc.	19x75	5	284	102	9,700	17,500
Lounge Rlty. Cp.	43.11x95 Ir.	3	286	3	24,200	55,000
Rugold Assn. Inc.	100.11x85	3	290-92	33	185,000	260,000
			S.E.C.			
124th St., North Side, Lenox to 5th Ave.						
33250 Rlty. Cp.	20x70	5	79	104	$4,400	$11,500
A. Belgrove	20x100.11	6	77	5	8,200	9,000
M. Howell	20x100.11	3	75	6	8,200	9,000
Pinrob Hldg. Co.	21x100.11	5	73	7	5,500	21,000
Virtily Cp.	21.5x100.11	5	71	8	5,700	21,000
Moses Boddie & an.	20.1x100.11	3	63	8	8,200	8,000
Moses Boddie & an.	20.4x100.11	3	62	109	5,200	8,000
57-59 W. 124th St. Cp.	27.4x100.11	5	59	10	7,000	23,000
57-59 W. 124th St. Cp.	27.4x100.11	5	57	12	7,000	23,000
Great Calvary Bap.	27.4x100.11	1	..	13	Exempt	Exempt
124th St., North Side, Lenox Ave. to 5th Ave.						
Anna Williams	25x100.11	4	41	19	$6,500	$20,000
Lenox 124th St. Hldg. Corp.	42.5x100.11	7	33-31	23	15,000	130,000
Handmaids Heart Mary	87.5x100.11	..	..	24	Exempt	Exempt
Cape Verdian League	25x100.11	3	23	25	9,000	18,500
Most Pure Heart Mary	25x100.11	3	21	26	Exempt	Exempt
Most Pure Heart Mary	75x100.11	4-1	19	27	Exempt	Exempt
City of New York	47x100.11	3	9-11	30	Exempt	Exempt
7 W. 124th St. Corp.	19.6x100.11	4	7	32	7,100	18,000
A. Drucker	19x100.11 Ir.	4	5	182	6,800	13,000
3 W. 124th St. Corp.	19.6x81.6	4	3	183	6,000	13,000
4th Ave., West side, 124th to 125th St.						
			N.W.C.			
One W. 124th St. Cp.	23.9½x80	4	2000	33	$12,500	$19,000
A. Redman	18.6x80	6	2002	34	6,500	19,000
A. Redman	19.7½x80	4	2004	35	6,600	14,000
Jane West	19.6x80	4	2006	135	6,800	13,500
M. & V. Harrison	10.6x99.11	4	2008	36	7,800	13,500
Tape Equits., Inc.	16.3x85	6	2010	37	5,800	15,000
Dendar Rlty. Co.	16.8x85	4	2012	137	6,500	13,000
I. Brod	15.8x65	4	2014	38	10,000	18,000
Mohart Assn. Inc.	51.4x100	5	2018	39	67,000	133,000
			S.W.C.			
125th St., South Side, 5th to Lenox Ave.						
Milray Oper. Corp.	33.4x100.11	4	4-8	40	$23,000	$40,000
Andorn Rlty Cp.	66.8x100.11	4	8-14	41	45,000	85,000
B. Blurr	37.6x100.11	5	18	44	28,500	41,000
Thoro Exterminating Co.	18.9x100.11	6	18	145	14,000	25,000
Morshub Rlty. Corp.	18.9x100.11	6	20	46	14,000	23,000
Viking Props., Inc.	43.9x100.11	6	24-26	47	33,000	52,000
Viking Props., Inc.	43.9x100.11	6	28-30	49	33,000	52,000
Standard Gas Light Co. of City of New York	104.2x201.10 Ir.	3	52	51	Asr'd. R.E. Corp (A52-12)	
Oppe Holding Co.	20.10x100.11	6	54	55	20,000	38,000
Oppe Holding Co.	15.7½x100.11	4	45	123	16,000	28,000
Bobsam Rlty. Cp.	15.7½x100.11	4	48	58	16,000	28,000
Bettis Parham	15.7½x100.11	4	50	156	16,000	27,000
B. F. Paran	15.7½x100.11	6	52	57	16,000	27,000
Samuel Goldman	28.6½x100.11	..	54	58	28,600	38,000
Samuel Goldman	20x100.11	4	56	59	20,000	27,000
Samuel Goldman	28x100.11	4	58	60	28,000	37,000
Samuel Goldman	20x100.11	4	58	61	20,000	27,000
Samuel Goldman	28.5x100.11	4	62	62	28,500	42,000
Thos. W. Cullen	24x100.11	1	64	63	24,000	25,000
A. Lucker	29x100.11	1	66	64	27,000	28,000
Thos. W. Cullen	24x100.11	.	68	65	24,000	25,000
C. C. King	19.2x100.11	3	70	66	23,000	28,000
J. Thees	18.4x100.11	3	72	67	22,000	28,000
J. Thees	18.9x100.11	3	74	68	22,500	30,000
Ruth Special. Shops	18.9x100.11	5	76	168	22,500	38,000
Section 4, Volume 7, Block 1723—Lenox Ave., East side, 125th to 126th St.						
			N.E.C.			
T. A. Parisi ano.	74.11x85 Ir.	..	300	1	$165,000	$235,000
A. Occhiato	25x60	3	308	4	26,000	45,000
Schoolbred Cp.	99.11x85	2	306	69	125,000	245,000
			S.E.C.			
125th St., North side, Lenox to 5th Ave.						
Carver F. S. & L. Assn.	59.1x99.11	2	75	5	$65,000	$110,000
Mfrs. Trust Co.	41.2x99.11	5	67	7	43,000	115,000
H. Sackheim & ano.	25x99.11	4	65	9	22,000	35,000
Three Roses	18.9x99.11	4	61	10	16,600	30,000
Wm. Berkoff	18.9x99.10	V	59	11	13,000	21,500
335 E. 119th St. Cp.	87.6x99.11	2	55	12	26,000	42,000
355 E. 119th St. Cp.	20.6x99.11	4	53	18	14,000	25,000
355 E. 119th St. Cp.	99.8x99.11	4	51	14	27,500	30,000
355 E. 119th St. Cp.	40x99.11	4	45	16	33,000	45,000
C. & J. Fuchs	100x199.01	2	43-35	17	83,000	125,000
Sid Paul Rlty. Cp.	20x99.11	5	33	21	15,000	35,000
Brooke Furn. Corp.	20x99.11	5	31	22	15,000	25,000
R. & L. Spec. Corp.	20x99.11	3	29	122	15,000	25,000
Union Ave. Holding Corp.	116x99.11	5	27	23	96,000	175,000
Five to Fifteen Cp.	125x199.10	2	15	31	130,000	235,000
5th Ave., West Side, 125th to 126th St.						
			N.W.C.			
Jayhar Assocs., Inc.	99.1x100	3	2022	83	$100,000	$125,000
Edmond Franklin	20.9x85	4	2032	87	7,500	14,500
M. A. Howson	20x85	4	2034	187	7,500	15,000
Rosebud Realty	20x85	5	2036	38	7,500	15,000
2038 Rlty. Corp.	20x85	5	2038	39	7,500	45,000
Loch Ness Cp.	20x85	5	2040	40	11,500	19,000
			S.W.C.			
126th St., South Side, 5th to Lenox Ave.						
E. A. Bohn	17.6x100.9	3	4	140	$4,200	$3,700
L. Pol	18.9x99.11	3	16	144	4,500	8,500
Leon Pol	18.9x99.11	3	18	45	4,500	8,500
David H. Johnson	18.9x99.11	3	20	46	4,500	9,000
C. L. Brown	18.9x99.11	3	22	146	4,500	8,500
Adrine Reid	18.9x99.11	3	24	47	4,500	8,500
D. Simpson	18.9x99.11	3	26	48	4,600	9,000
V. Ramus	24.6x99.11	3	28	49	5,800	10,000
A. A. Williams	19.9x99.11	3	30	50	4,600	8,500
M. Bailey	18.9x99.11	3	32	150	4,600	9,500
H. & G. Wellington	18.9x99.11	3	34	51	4,600	8,500
L. Rolston	18.9x99.11	3	36	52	4,600	8,500
S. Guerreiro	20x99.11	3	38	53	4,800	11,000
Clara Rhodes	20x99.11	3	40	153	4,800	9,000
A. Lechio	20x99.11	3	42	54	4,800	9,000
A. Lechto	20x99.11	3	44	55	4,800	9,000
P. Reid	20x99.11	3	46	56	4,800	9,000
A. Alleno	16.8x99.11	3	50	57	4,000	7,500
J. W. Black	16.8x99.11	3	52	157	4,000	7,500
E. Hillman	16.8x99.11	3	55	59	4,000	7,500
E. & V. Augustine	16.8x99.11	3	58	159	4,000	7,500
Wm. Black	16.8x99.11	3	60	60	4,000	7,500
M. Bailey	18.9x99.11	3	62	61	4,500	8,500
S. A. Howell	18.9x99.11	3	64	161	4,500	8,500
E. Birdsall	18.9x99.11	3	66	62	4,500	8,500
Willmanack Corp.	18.8x99.11	3	68	63	4,500	8,500
A. L. Fredericks	12.6x99.11	3	70	64	3,000	6,500
E. Tucker Hldg. Cp.	12.6x99.11	3	72	164	3,000	6,500
Evang. Luth. Church	25x99.11	4	74	65	Exempt	Exempt
Evang. Luth. Church	25x99.11	V	..	66	4,000	4,000
House of Prayer of God	14x99.11	3	80-82	67	Exempt	Exempt
Section 6, Volume 7, Block 1724—Lenox Ave., East side, 126th to 127th St.						
			N.E.C.			
James Feanor	83.18x75	5	318	1	$30,000	$48,000
Orbel Realty	33x75	5	322	2	22,500	38,000
S. J. Nachtwalter et al	16.6x75	5	326	103	11,000	17,000
C. & E. Estates	33x75	5	328	4	25,000	44,000
M. M. G. Enterprises, Inc.	16.6x85	4	332	72	12,000	17,000
Marcia Lawrence Props.	16.6x85	5	334	71	12,000	17,000
Mary Dalton	33x75	5	338	70	24,000	41,000
Sophie Deutsch	17.6x55	4	340	69	22,500	32,000
			S.E.C.			
126th St., North Side, Lenox to 5th Ave.						
M. Howard	17x99.11	3	79	5	$4,000	$3,000
M. K. Howard	17x99.11	3	77	105	4,000	8,000
J. M. Henry	17x99.11	3	75	6	4,000	8,000
A. Goldberg	17x99.11	3	73	7	4,000	8,000
B. Goldberg ano.	17x99.11	3	71	107	4,000	8,000
Benjamin Goldberg.	17x99.11	3	69	8	4,300	8,000
Benjamin Goldberg.	17.10x99.11	3	67	9	4,300	8,000
Evangelical Lutheran Church	17.10x99.11	3	65	100	4,300	8,000
Saundra Equit., Inc.	17.10x99.11	3	63	10	1,300	8,000
E. Holford	17.10x99.11	3	61	11	4,300	8,000
R. Holford	17.10x99.11	3	59	12	1,300	8,000
William Petry	17.6x99.11	3	57	112	4,200	9,500
J. Black	19.3x99.11	3	55	13	4,600	9,500
Willmanack Cp.	18.9x99.11	3	53	14	4,500	9,500
Young Mens Bus.	18.9x99.11	3	51	114	4,500	9,500
H. Black	18.9x99.11	3	49	15	4,500	9,500
L. Rolston	20.11x99.11	3	47	16	5,000	9,500
Wm. Black	20.10x99.11	3	45	17	5,000	9,500
F. Bowlin	20.10x99.11	4	43	117	5,000	9,500
A. Croft	20.10x99.11	3	41	18	5,000	10,500
Betty Levitsky	20.10x99.11	3	39	19	5,000	9,500
Belly Levitsky	20.10x99.11	3	37	20	5,000	9,500
Wm. R. Hudgins	25x99.11	5	35	21	6,000	23,000
M. E. Murrill	18.9x99.11	3	33	22	4,500	9,000
S. & B. Francis	18.9x99.11	3	31	23	4,500	9,000
Luther J. Edwards	18.8x99.11	3	29	128	4,500	9,000
Lempe Nerop	18.9x99.11	3	27	24	4,500	9,000
J. Dunbar et al.	20x99.11	3	25	25	4,800	9,500
Lovio Cole	17.6x99.11	3	23	26	4,200	8,000
Levaughn Rolston	17.6x99.11	3	21	126	4,200	8,000
R. Sally	20x99.11	4	19	27	4,800	31,000
H. L. Johnson Lodge	50x99.11	6	13-17	28	12,000	52,000
B. Cherry	25x99.11	6	11	30	6,000	26,000
Gladiu Rlty. Cp.	16.8x99.11	3	9	31	4,000	8,000
O. & F. De Lima	18.8x99.11	3	7	131	4,000	8,000
R. & N. Hawkins	18.8x99.11	3	5	32	4,000	8,000
5th Ave., West Side, 126th to 127th St.						
			N.W.C.			
1 West 126th St. Rlty Corp.	74.11x110	6	2042	33	$10,000	$165,000
Morent Moriah Bapt. Church	75x110	3	2050	36	Exempt	Exempt
Gospel Temple Ch.	49.11x110	4	2056	39	500	1,800
			S.W.C.			
127th St., South Side, 4th to Lenox Ave.						
P. Nilsson	18.9x99.11	3	6	41	$4,600	$7,500
J. Lee	18.9x99.11	3	8	42	4,500	21,000
Wentworth Peterson	18.9x99.11	3	10	142	4,600	7,500
Adamson Prop. Inc.	18.9x99.11	3	12	43	4,500	7,500
16 W. 127 St., Inc.	50x99.11	6	14	44	12,000	55,000
O'Connell	18.9x99.11	4	18	46	4,500	10,500
H. Dreizin	18.9x99.11	4	20	148	4,600	10,500
H. Dreizin	18.9x99.11	4	22	47	4,500	10,500
Mary Wheatley	18.9x99.11	4	24	48	4,500	10,500
I. W. Avlinger	25x99.11	3	26	49	6,000	8,500
Selma Shapiro	18x99.11	6	28	50	12,000	34,000
Elks Lodge 145	18x99.11	3	36	52	4,300	7,500
H. Parris	18x99.11	3	38	152	4,300	7,500
10-12 W. 127 St. Cp.	25x99.11	3	46	56	13,000	60,000
Michael Newman	18x99.11	3	44	155	4,300	19,000
Penny Rlty. Cp.	25x99.11	3	46	56	4,300	8,500
W. Hankerson	25x99.11	3	48	57	6,000	7,500
W. Hankerson	50x99.11	3	50-52	58	12,000	19,000
Tempy Smith	25x99.11	6	56	60	6,000	23,500
N. V. Thomson	18.9x99.11	3	58	61	4,500	8,000
G. Edwards	18.9x99.11	3	60	62	4,500	8,000
M. Lowton	18.9x99.11	9	62	162	4,500	10,000
C. Allen ano.	18.9x99.11	3	64	63	4,600	8,000
L. C. Smith	18.9x99.11	3	66	64	4,500	8,000
C. Collins	18.9x99.11	3	68	164	4,500	8,000
E. Beckford	18.9x99.11	3	70	65	4,500	8,000
E. Beckford ano.	18.9x99.11	3	72	66	4,500	8,000
W. Marks	16.8x99.11	3	74	67	4,000	7,500
R. L. Wingate	16.8x99.11	3	76	167	4,000	7,500
D. Fonvillo	18.8x99.11	3	78	68	4,000	7,500
Section 4, Volume 7, Block 1723—Lenox Ave., East side, 127th to 128th St.						
			N.E.C.			
J. C. Russiello	21.11x84	5	340	1	$20,000	$30,000
P. Hochman	25x84	5	342	2	13,500	20,000
Enswell Rlty. Co.	25x84	5	344	3	13,500	20,000
Enswell Rlty. Co.	25x84	6	346	4	13,500	20,000
H. F. Lewis	25x100	5	348	72	15,000	23,000
H. F. Lewis	25x100	5	350	71	15,000	22,000
152 Realty Co.	24.11x100	5	354	69	41,000	68,000
			S.E.C.			
127th St., North Side, Lenox to 4th Ave.						
F. L. Feinstein	25.6x99.11	5	79	5	$6,000	$14,000
A. L. Dingle	25.6x99.11	5	77	8	6,000	11,000
W. & T. John	16.8x99.11	4	75	7	4,000	6,000
J. H. Wilson Jr.	16.8x99.11	4	73	107	4,000	6,000
Silver Star Bldrs.	16.8x99.11	4	71	8	4,000	6,000
Oswen Rlty. Co.	50x99.11	6	65	9	12,000	67,000
Horbel Matthew	18.1½x99.11	3	63	11	4,300	8,500
Cyril McLean	17.9x99.11	3	61	13	4,200	8,500
K. Levin	17.9x99.11	3	59	112	4,200	9,500
Anjac Hldg. Corp.	17.9x99.11	3	57	13	4,200	8,500
35 W. 127th St. Cp.	17.9x99.11	3	55	14	4,200	8,500
L. Hackshaw	17.9x99.11	3	53	114	4,200	8,500
N. Y. Sabbath Day	18.1½x99.11	3	51	15	4,300	9,000
J. Edwards	18.9x99.11	3	49	16	4,500	8,000
Camden Assocs., Inc.	18.9x99.11	3	47	116	4,500	11,000
Comden Assocs., Inc.	18.9x99.11	4	45	17	4,500	11,000
Camden Assocs., Inc.	18.9x99.11	4	43	18	4,500	9,000
41 W. 123 St. Cp.	18.9x99.11	3	41	19	4,500	8,000
Clyde Durham	18.9x99.11	3	39	20	*3,300	*5,550
Ernie Chandler	18.9x99.11	3	37	120	4,500	8,500
A. Weeko	18.9x99.11	3	35	21	4,500	8,500
Geo. L. Williams	18.9x99.11	3	33	23	4,500	8,500
J. A. Green	18.9x99.11	3	31	23	4,500	8,500
C. Tyson	18.9x99.11	3	29	123	4,500	8,500
Anjac Hldg.	18.9x99.11	3	27	24	4,500	8,500
L. Pryme	18.9x99.11	3	25	25	4,500	9,000
D. McCoskey	18.9x99.11	3	23	26	4,500	9,500
R. Bolton	18.9x99.11	3	21	126	4,500	9,500
R. H. Adamson	18.9x99.11	3	19	27	4,500	9,500
F. & A. Knight	19x99.11	3	17	28	4,300	9,000
Chris. Mis. of U. S.	19x99.11	3	15	29	4,500	9,500
Christian Mission	19x99.11	3	13	129	4,500	9,000
B. A. Payne	19x99.11	3	11	30	4,500	9,000
B. A. Pryne	20x99.11	3	9	31	4,800	7,000
Rose Boland	40x99.11	3	7	32	2,600	13,500
5th Ave., West Side, 127th to 128th St.						
			N.W.C.			
Zeven Rlty. Corp.	19.11x100	6	2060	33	$26,000	$90,000
2064 5th Ave. Rlty. Corp.	25x100	4	2064	35	10,000	16,500
Twenty-Six Fifth Ave. Rlty.	25x100	4	2066	36	10,000	15,500
R. Bell	19.6x75	4	2068	37	6,500	10,500
C. Clarke	19x75	4	2070	187	6,500	10,500
Priscilla Manley	19x75	4	2072	38	6,500	10,500
Priscilla Manley	19x75	4	2074	39	6,500	10,500
M. Johnson	25x75	4	2076	40	12,000	18,000
128th St., South Side, 5th to Lenox Ave.						
			S.W.C.			
Rosalina R. Co.	17.6x99.11	3	2	139	$4,200	$8,500
W. Green	17.6x99.11	4	4	140	4,200	8,500
P. Foeler	12.6x99.11	3	6	41	3,000	6,500
Alfred V. Lewis	12.6x99.11	3	8	141	3,000	6,500
N. Moses	15.6x99.11	3	10	42	3,700	7,200
M. Richards	15x99.11	3	12	142	3,700	7,200
I. Sergent	17x99.11	3	14	43	4,000	9,500
M. Story	17.6x99.11	3	16	143	4,200	8,000
M. Larrier	17.6x99.11	3	18	44	4,200	8,000
Mary Bain Ests. Inc.	17.6x99.11	3	20	45	4,200	8,000
F. Cowans	25x99.11	3	22	46	6,000	18,000
F. Cowans	25x99.11	5	24	47	6,000	18,000

See last page for footnotes.

Owner or Occupant	Size of Lot	Stories High	St. No.	Lot No.	Value of Real Estate Unimproved	Value of Real Estate with Improvements Thereon
East Mt. Olive Bapt. Ch.	25x99.11	3	26	48	6,000	18,000
A. Anderson	37.6x99.11	8	28	49	8,900	25,000
Wm McKinley Mem Hosp.	37.6x99.11	8	30	51	8,900	25,000
Helen Fuld Health Fdt.	25x99.11	V	32	52	5,500	5,500
Savolo Equities, Inc	25x99.11	6	34	53	6,000	23,000
Eureka Rlty. Hldg. Corp.	25x99.11	1	38	54	6,000	13,000
Fredland Rlty. Co.	37.6x99.11	6	35	55	8,900	31,000
Pisacos ano.	20x99.11	8	42	158	1,800	7,000
M. Maillen	17.6x99.11	3	14	57	4,200	5,000
Douglas Brown	18x99.11	3	46	58	4,300	8,000
Mardow Rlty. Co.	18x99.11	3	48	59	4,300	8,000
D. Wendel	26.6x99.11	3	50	159	6,300	10,500
George Knowles	20x99.11	3	52	60	4,800	9,000
Energar Co., Inc.	22x99.11	3	54	61	4,800	9,000
P. James	22.6x99.11	3	56	62	5,400	9,500
All Denominations Ch.	25x99.11	5	58	63	6,000	15,000
Rosam Rlty. Cp.	37.6x99.11	8	60	64	8,900	35,000
Rosam Rlty. Cp.	37.6x99.11	6	64	66	8,900	35,000
B. Wright	17.6x99.11	3	66	67	1,200	9,000
A. Fentress	17.6x99.11	3	68	68	4,200	9,100

Section 6, Volume 7, Block 1726—Lenox Ave., East Side. 128th to 129th St.

N.E.C.

Owner or Occupant	Size of Lot	Stories High	St. No.	Lot No.	Value Unimproved	Value with Improvements
Kremdel Rlty. Co.	24.11x75	4	360	1	$17,500	$25,000
Kremdel Rlty. Co.	37.6x75	5	362	2	17,500	27,000
Kremdel Rlty. Co.	37.6x75	5	366	3	17,500	27,000
Richill Equities, Inc.	99.11x100.10	7	378	69	72,100	217,000

S.E.C.

128th St., North Side, Lenox to 5th Ave.

Owner or Occupant	Size of Lot	Stories High	St. No.	Lot No.	Value Unimproved	Value with Improvements
Buster Rlty. Cp.	30x99.11	6	63	5	$7,200	$27,000
79 W. 128th St. Co.	30x99.11	6		6	7,200	27,000
Martha Williams	18.9x99.11	5	77	7	4,500	17,000
I. Lagree	18.9x99.11	5	75	8	4,500	15,500
L. & R. Springer	18.9x99.11	5	73	9	4,500	10,500
Lloyd R. Springer	18.9x99.11	5	71	109	1,500	10,500
Christ Com. Ch., Inc	25x99.11	5	67-69	10	5,100	5,300
City of New York	25x99.11	V	65	11	4,000	4,000
Snettig Realty Co.	12.6x99.11	3	63	12	3,000	6,000
Snettig Realty Co.	12.6x99.11	3	61	112	3,000	6,000
Ross Thomas	18.4x99.11	4	59	13	4,400	7,500
Sam'l Pounder	18.4x99.11	4	57	113	4,400	7,500
Selldy Rlty. Corp.	38x99.11	6	53	14	9,200	37,000
I. Symister	25x99.11	5	51	16	6,000	16,000
Nazareth Bap. Ch.	25x99.11	3	49	17	6,000	9,600
Mamie Evans	12.6x99.11	3	47	18	3,000	6,000
Mamie Evans	12.6x99.11	3	45	118	3,000	5,000
Douileb Rlty. Co.	18.9x99.11	6	39	19	13,500	65,000
City of New York	12.6x99.11	V		21	3,000	3,000
J. A. Percino	56.3x99.11	6	35	22	3,000	5,500
H. H. Gill	12.6x99.11	3	33	122	3,000	6,000
531 W. 147 St. Cp.	12.6x99.11	3	31	23	3,000	5,000
W. Mays	12.6x99.11	3	29	123	3,000	5,000
The Lords Mission	12.6x99.11	3	27	24	3,000	8,000
A. B. Farrell	12.6x99.11	3	25	124	3,000	6,000
J. Averenga	12.6x99.11	4	23	25	6,000	21,000
Paul Tsagos ano.	25x99.11	4	21	26	4,800	8,000
Addie Wright	20x99.11	5	19	27	4,300	22,000
Clifford King	20.6x99.11 Ir.	6	11	80	4,400	7,600
S. & C. Williams	18.6½x99.11	3	9	81	4,600	7,000
Shiloh Ch. of Christ	19.0½x99.11	3	5	82	Exempt	Exempt
Legar Rlty. Cp.	17.6x99.11	3	3	132	4,200	6,500
G. Taylor	17.6x99.11	4	1	182	4,200	10,000

5th Ave., West Side, 128th to 129th St.

N.W.C.

Owner or Occupant	Size of Lot	Stories High	St. No.	Lot No.	Value Unimproved	Value with Improvements
Harry Levin	20x75	3	2078	33	$7,200	$7,200
2080 Fifth Ave. Cp.	19.11x75	4	2080	34	6,800	10,000
C. M. Husbands ano.	20x75	3	2082	134	6,800	9,000
Peoples Meth. Ch.	20x75	3	2084	35	6,800	9,000
Vesta Green	20x75	3	2086	36	6,800	9,000
Rishon Estates Cp.	43.11x110	7	2094	37	18,000	70,000
Rishon Estates Cp.	66x110	7	2096	39	28,000	92,000

S.W.C.

129th St., South Side, 5th to Lenox Ave.

Owner or Occupant	Size of Lot	Stories High	St. No.	Lot No.	Value Unimproved	Value with Improvements
Florin Rlty. Co.	76x99.11	6	4	41	$19,000	$85,000
Nazareth Miss., Inc.	76x99.11	4	8	44	Exempt	Exempt
A. A. West	25x99.11	2	16	47	8,000	8,000
L. S. Armfield	25x99.11	3	18	48	6,000	8,500
135th St. Rlty. Corp.	50x99.11	8	20	49	12,000	66,000
Lillian Drakes	22x99.11	3	24	51	5,300	8,500
Trans City Rlty. Co.	17.6x99.11	3	26	52	4,200	17,000
S. C. Beckles	17.6x99.11	3	28	152	4,200	17,000
Autillein League	22x99.11	3	30	53	5,300	8,500
Beth Pentecost Assm	21x99.11	3	32	54	2,400	*8,400
Ann Locker	50x99.11	6	34-36	56	12,000	46,000
Newal Prop., Inc.	25x99.11	6	38	57	6,000	15,500
Newal Prop., Inc.	25x99.11	5	40	58	6,000	15,500
Anseph Rlty. Cp.	25x99.11	6	42	59	6,000	24,000
Anseph Rlty. Cp.	25x99.11	6	44	60	6,000	24,000
Florin Rlty. Co.	75x99.11	6	46	61	19,000	90,000
C. L. Maxey, Jr.	20.6x99.11	5	52	64	4,900	11,500
L. Davis	27x99.11	5	54	65	6,500	15,000
Prog. Comm. Assn.	27.6x99.11	5	56	66	6,600	15,000
City of New York	25x99.11	V	..	67	4,000	4,000

Section 6, Volume 7, Block 1727—Lenox Ave., East Side. 129th to 130th St.

N.E.C.

Owner or Occupant	Size of Lot	Stories High	St. No.	Lot No.	Value Unimproved	Value with Improvements
Clara Massa	99.1x110	2	350	1	$64,000	$95,000
Pentacostal Faith Ch., Inc.	99.11x85	3	390	69	88,500	*19,000

S.E.C.

129th St., North Side, Lenox to 5th Ave.

Owner or Occupant	Size of Lot	Stories High	St. No.	Lot No.	Value Unimproved	Value with Improvements
Loomin Imp. Co.	91x99	6	55	6	$25,000	$132,000
51 W. 129th St. Corp.	50x99.11	6	53	10	12,000	19,000
17 W. 129th Street Corp.	50x99.11	6	47	12	12,000	49,000
41 W. 129th Street Corp.	50x99.11	6	45	14	12,000	49,000
A. Alper	50x99.11	6	39	16	12,000	49,000
Hosom Rlty. Co.	50x99.11	6	35	18	12,000	19,000
Antillean Hldg.	41.5x99.11	8	31	20	10,000	42,000
Antillean Hldg.	41.11x99.11	6	27	21	10,000	42,000
A. Jones	20x99.11	4	25	23	4,300	10,000
B. Wesselman	20x99.11	4	23	123	4,800	10,000
Jno. Fenwick	20x99.11	4	21	24	4,800	10,000
Beatrice Deray	20x99.11	4	19	25	4,800	10,000
S. De Four	20x99.11	4	17	26	4,800	10,500
N. H. R. Props., Inc.	20x99.11	4	15	27	4,800	9,000
Epsie Ali	20x99.11	4	13	127	4,800	9,000
Epsie Ali	20x99.11	4	11	28	4,800	9,000
Lucy Rawlins	20x99.11	4	9	29	4,800	9,000
Edw. N. Fuesion	20x99.11	4	7	30	4,800	9,000
Ethel S. Tears	20x99.11	4	5	31	4,800	30,100
J. Marshall	20x99.11	4	3	131	4,800	9,000
Louise Grant	20x99.11	4	1	32	4,800	9,000

5th Ave., West Side, 129th to 130th St.

N.W.C.

Owner or Occupant	Size of Lot	Stories High	St. No.	Lot No.	Value Unimproved	Value with Improvements
A. Gilman	33.11x100	6	2100	33	$53,000	$165,000
2124 5th Ave. Cp.	16.7x76.8	5	2108	37	6,500	23,000
R. Hobbs	16.4x76.8	5	2110	137	6,500	13,000
M. Allayne	26.4x76.8	5	2112	38	6,500	12,000
G. Draft	16.4x76.8	5	2116	39	6,500	65,000
Aureline Lanford	18x76.8	5	2118	139	9,600	21,000

S.W.C.

130th St., South Side, 5th to Lenox Ave.

Owner or Occupant	Size of Lot	Stories High	St. No.	Lot No.	Value Unimproved	Value with Improvements
A. Downes	16.5x99.11	4	4	10	$1,000	$10,000
Emma Woodley	16.8x99.11	4	6	140	4,000	10,000
S. L. Botta & ano.	25x99.11	3	8	41	6,000	11,500
C. MacKeown	25x99.11	3	10	42	6,000	11,500
J. & A. Harper	25x99.11	3	12	43	6,000	11,500
Marvin E. Pegg	25x99.11	3	14	44	6,000	11,500
Anjac Hldg. Co.	25x99.11	3	16	45	6,000	11,500
Anjac Hldg. Co.	25x99.11	3	18	46	6,000	11,500
J. & C. Harper	25x99.11	3	20	47	6,000	11,500
John Harper	25x99.11	3	22	48	6,000	11,500
H. F. Jahr Rlty. Cp.	25x99.11	3	24	49	6,000	11,500
Lula Cale	25x99.11	3	26	50	6,000	11,500
J. & C. Harper	25x99.11	3	28	51	6,000	11,500
A. & A. Lewis	25x99.11	3	30	52	6,000	12,500
Warris Rlty.	25x99.11	3	32	53	6,000	12,500
V. Gardner	25x99.11	3	34	54	6,000	11,500
Michlin Assocs.	25x99.11	3	36	55	6,000	11,500
F. Harper	25x99.11	3	38	56	6,000	11,500
M. Joseph	25x99.11	3	40	57	6,000	11,500
J. & C. Harper	25x99.11	3	42	58	6,000	11,500
J. Harper	25x99.11	3	44	59	6,000	11,500
M. Abramson	25x99.11	3	46	60	6,000	11,500
M. Vasconcelos	25x99.11	3	48	61	6,000	11,500
L. Noble	25x99.11	3	50	62	6,000	11,500
N. Bowe	25x99.11	3	52	63	6,000	11,500
J. Perry	25x99.11	3	54	64	6,000	11,500
E. Deane	25x99.11	3	56	65	6,000	11,500
Chas. O. Phaire	25x99.11	3	58	66	6,000	11,500
J. R. & R. Pierce	25x99.11	3	60	67	6,000	11,500
W. Pierce	25x99.11	3	62	68	6,000	11,500

Section 6, Volume 7, Block 1729—Between Lenox and 5th Aves.; Between 130th and 131st Sts.—Lenox Ave., East Side, 130th to 131st St.

N.E.C.

Owner or Occupant	Size of Lot	Stories High	St. No.	Lot No.	Value Unimproved	Value with Improvements
Middleground Rlty Corp.	25x100	5	404	1	$18,500	$36,000
157 W. 76 St. Rlty Cp.	25x100	5	406	2	12,500	23,000
Rose Litulchy	24.11x100	5	408	3	12,500	23,000
J. L. Rand	25x100	5	410	4	12,500	23,000
W. D. Gill	25x85	5	412	72	11,000	21,500
W. D. Gill	25x85	5	414	71	11,000	19,500
Zwerlach Rlty. Cp.	25x85	1	416	70	11,000	25,000
Anna Halpern	24.11x85	5	418	69	16,500	38,000

S.E.C.

130th St., North Side, Lenox to 5th Ave.

Owner or Occupant	Size of Lot	Stories High	St. No.	Lot No.	Value Unimproved	Value with Improvements
Rose Litulchy	31.6x99.11	7	69	6	$9,500	$47,000
G. O'Mara	20.6x99.11	4	67	7	4,900	10,500
L. White	20x99.11	4	65	8	4,900	9,500
M. R. Lewis	20x99.11	4	63	108	4,900	9,500
C. E. Anderson	20x99.11	4	61	9	4,900	9,500
R. B. Lowe	20x99.11	4	59	10	4,900	9,500
A. Wilson	20x99.11	4	57	11	4,900	9,500
Viola Hart	20x99.11	4	55	12	4,900	9,500
" & O. Mitchell	20x99.11	4	53	112	4,900	9,500
L. Burnham	20x99.11	4	51	13	4,900	9,500
O. Burnham	20x99.11	4	49	14	4,800	9,500
Wanugo Rlty. Inc.	20x99.11	4	47	15	4,800	9,100
A. O'Reilly	20x99.11	4	45	16	4,800	9,100
F. Brown	20x99.11	1	43	116	4,800	9,500
11 W. 13 St. Rlty Cp.	20x99.11	4	41	17	4,800	9,500
Samuel T. Langford	20x99.11	4	39	18	4,800	10,500
Sons & Daughters	20x99.11	1	37	19	4,800	21,000
D. & P. Collins	20x99.11	4	35	20	4,800	14,000
Daniel K. Gadsden	20x99.11	4	33	120	4,800	9,500
Sam T. Langford	20x99.11	4	31	21	4,800	9,500
S. T. Langford	20x99.11	4	29	22	4,800	9,500
Church of the People	20x99.11	3	27	23	Exempt	Exempt
J. Mossley	20x99.11	3	25	123	4,800	8,000
Peoples Community Temple, Inc.	20x99.11	3	23	24	4,800	8,500
A. & A. Weisstein	20x99.11	3	21	25	1,800	15,000
Beresford Hoyt	20x99.11 Ir.	4	19	26	7,000	13,500
Dioc. Conv. of N. Y.	100x104.11	2	13	27	Exempt	Exempt

5th Ave., West Side, 130th to 131st St.

S.W.C.

Owner or Occupant	Size of Lot	Stories High	St. No.	Lot No.	Value Unimproved	Value with Improvements
City of New York	199.10x100 Ir.	6		53	Exempt	Exempt

N.W.C.

131st St., South Side, 5th to Lenox Ave.

Owner or Occupant	Size of Lot	Stories High	St. No.	Lot No.	Value Unimproved	Value with Improvements
L. & H. Hunter	18.4x99.11	3	2	141	$4,500	$8,000
N. Y. Colored Mission	35.8x99.11 Ir.	2	4	42	Exempt	Exempt
N. Y. Colored Mission	17.10x94.11	3	8	143	Exempt	Exempt
Edward Morrison	17.10x91.11	3	10	44	4,200	7,600
Harlem Pentecostal Assembly	18.4x84.11	3	12	45	*3,300	6,500
Annella Rlty. Corp.	15x84.11	3	14	46	3,300	5,500
N. Lauver	15x84.11	3	16	116	3,300	5,500
S. Hughes	15x84.11	3	18	47	3,300	5,500
Doris Pilcheco Co.	15x84.11	3	20	147	3,300	5,500
Radiant Rlty.	15x84.11	3	22	48	3,300	5,500
N. McTooth	20x99.11	5	24	49	4,800	16,000
P. Felds	30x99.11	5	26	50	7,200	23,500
Stefan Holding Co	50x99.11	5	28	51	12,000	16,000
Tusy Rlty. Cp.	33.4x99.11	5	32	53	8,000	25,000
P. Donegan	33.4x99.11	5	34	54	8,000	25,000
Philip D'Alloyne	33.4x99.11	5	36	56	8,000	25,000
Hillhouse Ry. Co.	25x99.11	5	38	57	6,000	21,000
Hillhouse Ry. Co.	25x99.11	5	40	58	6,000	26,000
D. Solomon	31x99.11	5	41	59	7,400	22,000
W. & C. D. Parks	32x99.11	5	40	60	7,700	22,000
W. Lashnower	37x99.11	6	48	61	8,800	29,000
Arthur Christmas	16.3x99.11	3	60	162	3,000	7,000
L. Charlis	16.4x99.11	4	62	63	3,000	7,000
41 W. 130th St. Rlty. Co	16.8x99.11	4	61	61	4,000	6,000
Fredanoe R. Co	17.1x99.11	3	66	164	4,100	6,100
St. Anthonys Temple	17x99.11	3	68	65	4,100	6,000
P. & L. Reid	16.8x99.11	3	70	166	4,000	6,000
H. & M. Forier	16.8x99.11	3	72	67	4,000	6,000
E. Z. Bertrand	16.8x99.11	3	74	167	4,000	6,000
D. Campbell	16.8x99.11	3	76	69	4,000	6,000

Section 6, Volume 7, Block 1730—Lenox Ave., East Side, 131st to 132nd St.

N.E.C.

Owner or Occupant	Size of Lot	Stories High	St. No.	Lot No.	Value Unimproved	Value with Improvements
420 Lenox Av. Cp.	17x85	1	420	1	$14,000	$25,000
Martisen Rlty. Co.	16.7x85	4	422	101	8,000	12,000
Martisen Rlty. Cp.	16.7x85	3	424	2	8,000	10,500
Martiren R.	16.7x85	3	426	3	8,000	10,500
Ella Wolfers	16.7x85	3	428	103	8,000	10,500
Martiren Rlty. Co.	16.7x85	4	430	4	8,000	11,000
Martiren Rlty. Co.	16.7x85	4	432	172	8,000	11,000
Badem Hldg. Corp.	16.7x85	4	434	73	8,000	12,000
D. & R. Noble	16.7x85	3	436	71	*7,100	13,500
J. L. Lager	16.7x85	4	438	170	8,000	11,000
St. John Pentecostal Ch.	33.7x100	2	442	69	Exempt	Exempt

S.E.C.

131st St., North Side, Lenox to 5th Ave.

Owner or Occupant	Size of Lot	Stories High	St. No.	Lot No.	Value Unimproved	Value with Improvements
Mortiren Rlty. Co.	16.8x99.11	3	75	5	$5,000	$7,000
Mt. Sinai Pentecostal Church	16.8x99.11	5	73	105	5,000	7,000
Mt. Sinai Pentecostal Church	16.8x99.11	4	71	6	*1,300	3,000
Julmal Rlty., Inc.	50x99.11	5	67	7	15,000	41,000
Julmel Rlty., Inc.	50x99.11	5	63	9	15,000	41,000
G. Hewitt	25x99.11	5	55	11	7,500	14,000
Jennie Locks	25x99.11	5	53	12	7,500	11,000
Keith 131st St. Cp.	25x99.11	5	51	13	7,500	14,000
Keith 131st St. Cp.	25x99.11	5	49	14	7,500	14,000
C. E. L. Jordon	16.8x99.11	3	47	15	5,000	7,000
E. Edwards	16.8x99.11	3	45	115	5,000	18,000
S. S. Sanford	16.8x99.11	3	43	16	5,000	12,000
James Cook	12.6x99.11	3	41	17	3,700	6,000
James Cook	12.6x99.11	3	39	117	3,700	6,000
Glandubbs Rlty. Co.	25x99.11	5	37	18	7,500	25,000
Prog. Comm. Assn.	50x99.11	6	35	19	16,000	57,000
Edith Smith	12.6x99.11	3	334	21	3,700	6,600
Homes Owners Loan Corp.	12.6x99.11	3	33	121	3,700	5,500
C. Wolcott	12.6x99.11	3	31	27	5,000	6,500
Geo. Rogers	16.8x99.11	3	22	122	5,000	6,500
A. Carey	25x99.11	6	27	23	5,000	8,600
M. Morgan	25x99.11	5	25	24	7,500	17,000
M. Morgan	25x99.11	5	21	25	7,500	17,000
Julia Jacobs	25x99.11	5	21	26	7,500	21,000
Ejam Rlty. Co., Inc.	25x99.11	6	19	27	7,500	17,000
P. S. Logan	15x99.11	3	17	28	4,500	8,000
15 W. 135 St. Cp.	15x99.11	3	15	128	4,500	11,000
Maud Mills	15x99.11	4	13	29	4,600	6,600
City of New York	16x99.11	V	..	129	4,100	4,100
R. Harris	15x99.11	1	9	30	4,500	6,000
M. P. Rivera	25x99.11	6	7	31	7,500	18,000
J. & R. Zobel	25x99.11	5	3	32	7,500	26,000

5th Ave., West Side, 131st to 132nd St.

N.W.C.

Owner or Occupant	Size of Lot	Stories High	St. No.	Lot No.	Value Unimproved	Value with Improvements
Park Bayard Realty Corp.	34.10x110	8	2140	33	$16,000	$31,000
Park Bayard Realty Corp.	25x110	5	2142	34	10,000	19,000
P. Chisolm	20x75	5	2144	35	6,800	12,000
Paul Chisolm	20x75 Ir.	4	2146	36	11,000	14,000
Unique Workers Loyal	20x78	4	2148	136	6,900	11,000
Nolan Henvis	19x78	4	2150	37	6,500	11,000
Cent. Bpt. Ch., Inc.	36x78	5	2152	38	Exempt	Exempt

S.W.C.

132nd St., South Side, 5th to Lenox Ave.

Owner or Occupant	Size of Lot	Stories High	St. No.	Lot No.	Value Unimproved	Value with Improvements
H. Grimes	17.6x99.11	1	2	140	$4,300	$5,000
H. Grimes	17.6x99.11	1	4	141	4,000	5,000
G. James	25x99.11	6	6	11	7,000	16,000
Chas. Hutchinson	25x99.11	5	8	12	7,000	16,000
V. Wilson	25x99.11	5	10	43	7,000	18,000
V. H. Rlty. Corp.	25x99.11	5	12	44	7,000	[illegible]
Stalmar Rlty. Corp.	25x99.11	5	14	45	7,000	16,000
L. H. Kahn, et al	33.4x99.11	5	16	46	9,500	20,000
102 W. 118th St. Rlty Cp.	33.4x99.11	5	28	47	10,000	25,000
Hilton Rlty. Cp.	33.4x99.11	5	30	49	9,500	21,000
Holle Rlty. Cp.	25x99.11	5	32	50	7,000	14,000
Daniel Goodrich	25x99.11	5	34	51	7,000	18,000
C. A. Scott, ano	16x99.11	3	36	52	4,200	6,500
D. Gregory	16x99.11	3	38	152	4,200	6,500
E. Weeks	16x99.11	3	40	53	4,200	6,500
E. Weeks	16x99.11	3	42	153	4,200	6,500
York Bldg. Co.	16x99.11	3	44	54	4,200	18,000
Enestar Co., Inc.	25x99.11	5	46	55	7,000	25,000
A. Gersok	25x99.11	5	48	56	7,000	23,000
1st African Meth. Ep.	16.8x99.11	3	52	57	Exempt	Exempt
First African M. E. Bethel Church of N. Y.	70.10x99.11	4	58	58	Exempt	Exempt
1st Meth. African Ch.	18.9x99.11	3	62	160	5,200	8,000
B. Wialein	37.6x99.11	3	64	61	5,200	21,000
E. Dryer	18.6x99.11	6	66	62	10,000	48,000
J. A. E. Meyers	18.9x99.11	3	70	161	5,200	8,500
A. Kennedy	18.9x99.11	3	72	64	5,200	6,100
G. Hosendale	18.9x99.11	3	74	65	5,200	8,100
Willie Mae Cofield	18.9x99.11	3	76	165	5,200	8,000
E. & D. Bernard	18.9x99.11	3	78	66	5,200	8,000
E. & D. Bernard	18.9x99.11	3	80	67	5,300	9,500

Section 6, Volume 7, Block 1731—Lenox Ave., East Side, 132nd to 135th St.

N.E.C.

Owner or Occupant	Size of Lot	Stories High	St. No.	Lot No.	Value Unimproved	Value with Improvements
Fifth Lenox Terr.	199.10x185 Ir.	V	..	1	$89,000	$89,000

S.E.C.

132nd St., North Side, Lenox to 5th Ave.

Owner or Occupant	Size of Lot	Stories High	St. No.	Lot No.	Value Unimproved	Value with Improvements
I. R. T.	24.8x99.11	5	71	7	Arch'l H. B. Corp. (G532-5)	
Godfrey House	703.9x214.10		1730	9	$327,000	$327,000
Godfrey House	150x20		1730	19	23,000	28,000
Godfrey House	75x199.10	..	1730	58	64,000	64,000
Fourth Lenox Ter.	203.6x272		1730	64	208,000	200,000
Godfrey Nurse Hse.	335x55		1731	68	120,000	134,000
Fifth Lenox Ter.	150x331		1730	75	321,000	321,000
City of New York	50x99	4	60	163	20,000	20,000
Third Lenox Terrace Corp.	205x271.10			25	$255,000	$2,785,000

5th Ave., West Side 132nd St. to 135th St.

Owner or Occupant	Size of Lot	Stories High	St. No.	Lot No.	Value Unimproved	Value with Improvements
Godfrey Nurse Hse., Inc.	198x100	1		31	192,000	$300,000
Godfrey Nurse Hses., Inc.	301.6x113.1.10		2180	31	300,000	2,700,000
Godfrey Nurse Hses., Inc.	200x70	V		40	75,000	75,000

S.W.

135th St., South Side 5th Ave. to Lenox Ave.

Owner or Occupant	Size of Lot	Stories High	St. No.	Lot No.	Value Unimproved	Value with Improvements
Godfrey Nurse Hses., Inc.	215x99.11		.	1	$390,000	$2,800,000
Godfrey Nurse Hses., Inc.	100x99.11	1		51	20,000	25,000
Godfrey Nurse Hses., Inc.	110x99.11	1		52	41,000	200,000
City of New York	125x99.11	1		65	Exempt	Exempt
Arch. of N. Y.	148x199.10	3		16	Exempt	Exempt
Lagree Bapt. Church	87.6x99.11	1		65	Exempt	Exempt

Section 6, Volume 7, Block 1733—Lenox Ave., East Side, 135th to 136th St.

N.E.C.

Owner or Occupant	Size of Lot	Stories High	St. No.	Lot No.	Value Unimproved	Value with Improvements
City of New York	199.1x372.6			1	Exempt	Exempt
City of New York	522.6x199.10			17	Exempt	Exempt

Section 6, Volume 7, Block 1734—Lenox Ave., East Side, 136th to 137th St.

N.&S.E.C.

Owner or Occupant	Size of Lot	Stories High	St. No.	Lot No.	Value Unimproved	Value with Improvements
City of New York	199.10x810	3-5-3	..	1	Exempt	Exempt

5th Ave., West Side, 136th to 137th St.

Owner or Occupant	Size of Lot	Stories High	St. No.	Lot No.	Value Unimproved	Value with Improvements
City of New York	174.10x85	3	2218	34	Exempt	Exempt

S.W.C.

Section 6, Volume 7, Block 1735—Lenox Ave., East Side, 137th to 138th St.

N.E.C.

Owner or Occupant	Size of Lot	Stories High	St. No.	Lot No.	Value Unimproved	Value with Improvements
536 Lenox Ave. Inc.	24.11x100	5	636	1	$22,500	$31,000
Harn Rlty. Cp.	37.6x100	6	638	2	22,500	52,000
Joseph Galb	37.6x100	6	640	4	22,500	60,000
Sarac Rlty. Corp.	99.11x100	7	652	69	77,000	160,000

S.E.C.

137th St., North Side, Lenox to 5th Ave.

Owner or Occupant	Size of Lot	Stories High	St. No.	Lot No.	Value Unimproved	Value with Improvements
Wenross Realty Co.	50x99.11	6	87-85	6	$12,000	$41,000
L. X. Corp.	50x99.11	6	63-65	8	12,000	61,000
Ch. Ext. Committee of Presbytery of N. Y.	50x99.11	3	59-61	10	Exempt	Exempt
Jacob Koopersteln	25x99.11	5	57	12	6,000	20,000
Gem Credit Cp.	25x99.11	5	55	13	6,000	20,000
51-53 W. 137th St. Cp.	25x99.11	5	53	14	6,000	21,000
51-53 W. 137th St. Cp.	25x99.11	5	51	15	6,000	21,000
Thomas Wildenberg	25x99.11	5	49	16	6,000	20,000
B. J. Wildenberg	25x99.11	5	47	17	6,000	20,000
Basselerre Rlty. Inc	100x99.11	6	21	20	12,000	62,000
R. & L. Riedler	50x99.11	6	43-45	18	9,600	11,000
Basselerre Rlty. Inc.	20x99.11	6	19	22	9,600	11,000
Romany Rlty. Corp.	40x99.11	6	17	24	9,600	41,000
Klem Rlty. Corp.	40x99.11	6	15	25	9,600	41,000
Helvig Rlty. Cp.	40x99.11	6	13	27	9,600	41,000
Helvig Rlty. Cp.	36.3x99.11	6	11	28	8,000	37,000
Seafeld Rlty. Co.	35.7x99.11	6	9	30	8,000	30,000
Dunbar Paint Supp.	30.7x99.11	6		31	8,000	37,000
Dunbar Paint Supply Corp.	38.7x99.11	6	5	32	8,000	37,000
H. Washnitzer	37.6x99.11	6	3	33	8,000	37,000

5th Ave., West Side, 137th to 138th St.

N.W.C.

Owner or Occupant	Size of Lot	Stories High	St. No.	Lot No.	Value Unimproved	Value with Improvements
Bektorn Realty	49.11x62	6	2252	34	$14,000	$40,000
2254 5th Ave. Corp.	50x62	6	2254	35	11,000	32,000
H. Spingarn et al.	49.11½x87.6	6	2256-8	37	13,000	26,000
H. Spingarn et al.	49.11½x87.6	6	2260	40	17,000	43,000

S.W.C.

138th St., South Side, 5th to Lenox Ave.

Owner or Occupant	Size of Lot	Stories High	St. No.	Lot No.	Value Unimproved	Value with Improvements
Samvig Rlty. Cp.	37.6x99.11	6	6-8	140	$9,000	$33,000
Chloreld Realty Co.	41.8x99.11	6	10	41	10,000	44,000
Wero Rlty. Co.	41.8x99.11	6	14	43	10,000	14,000
Wero Rlty. Co.	41.8x99.11	6	18	44	10,000	14,000
City of New York	100x99.11	1	22-28	47	20,000	31,000

See last page for footnotes

Owner or Occupant	Size of Lot	Stories High	St. No.	Lot No.	Value of Real Estate Unimproved	Value of Real Estate with Improvements Thereon
Posidan Realty Co..	25x99.11	6	34	60	20,000	90,000
30-46 W. 128th St. C.	25x199.11	6	38	63	20,000	90,000
Posidan Realty Co..	25x99.11	6	42	68	20,000	90,000
48 W. 128th St. Cp..	100x99.11	6	48-54	69	30,000	155,000
Union Cong Ch. of N. Y.	60x99.11	2	60	63	Exempt	Exempt
Seitz Rlty. Co.	18x99.11	4	62	65	11,600	32,000
Irtso Realty Co.	27x99.11	6	66	67	6,500	28,000
Section 6, Volume 7, Block 1736—Lenox Ave., East Side. 138th to 139th St.						
N.E.C.						
H. & B. Grobman...	19.11x85	6	560	1	$32,500	$66,000
Manco Realty Co	50x85	6	564	5	28,000	53,000
Manco Realty Co.	50x85	6	568	71	26,000	53,000
66-70 W. 139th St. Inc.	49.11x85	6	572	69	32,600	66,000
S.E.C.						
138th St., North Side, Lenox to 5th Ave.						
67 W. 138th St. Co..	40x99.11	6	67	5	$9,600	$40,000
Ch. St. Marks, the Evang.	20x99.11	4	65	7	Exempt	Exempt
Ch. St. Marks, the Evang.	105x99.11	2	61	8	Exempt	Exempt
Ch. St. Mark the Sacrament	76x99.11	4	57	12	Exempt	Exempt
City of New York...	100x99.11	1	53	15	Exempt	Exempt
Fayza Cp.	37.6x99.11	6	45	19	9,000	46,000
Foyza Cp.	37.6x99.11	6	41	21	9,000	43,000
City of New York..	25x99.11	V	..	22	4,000	4,000
M. D. Minch	37.6x 99.11 lr.	6	37	23	9,000	40,000
M. D. Minch	37.6x 99.11 lr.	6	35	25	9,000	40,000
Victor Panzico	25x99.11	2	31	26	6,000	13,500
City of New York..	170x199.10	5	20	27	Exempt	Exempt
5th Ave., West Side, 138th to 139th St.						
N.W.C.						
Lincolnton Props., Inc.	149.11x 100 lr.	2	2066-88	85	$75,000	$350,000
S.W.C.						
139th St., South Side, 5th to Lenox Ave.						
Sondar Rltys., Inc...	37.6x99.11	6	36	52	9,000	89,000
Sondar Rltys., Inc...	37.6x99.11	6	38	54	9,000	88,000
H. & L. Meisnere et al.	41.8x99.11	6	40-42	55	10,000	43,000
St. Paul Rlty. Co...	41.8x99.11	6	44-46	57	10,000	45,000
St. Paul Rlty. Co...	41.8x99.11	6	48-50	59	10,000	45,000
W. 139th St. Realty Corp	50x99.11	6	52	60	12,000	51,000
66 W. 139th St. Cp..	41.8x99.11	6	54-56	62	10,000	42,000
M. Friedland	41.8x99.11	6	58-60	64	10,000	42,000
Zago Realty	41.8x99.11	6	62-64	66	10,000	42,000
66-70 W. 139th St. Inc.	40x99.11	6	66	67	9,500	41,000
Section 6, Volume 7, Block 1737—Lenox Ave., East Side. 139th to 140th St.						
N.E.C.						
East Dell Rlty. Cp.	89.6x215	.	..	1	205,000	205,000
Delano Shop Center.	300x108	1	.	11	180,000	500,000
E. Dell Rlty. Cp....	421.7x 440.3	16	.	25	615,000	6,000,000
141st St., North Side, Lenox to 5th Ave.						
East Dell Rlty. Cp.	310x240.2	V	..	60	165,000	165,000
East Dell Rlty. Cp..	211x303.6	16	..	15	215,000	1,970,000
East Dell Rlty. Cp..	181.9x362	16	.	59	215,000	1,970,000
Section 6, Volume 7, Block 1740—Lenox Ave., East Side. 142d to 143d St.						
N.E.C.						
Harlem Ests., Inc..	199.10x 185 lr.	V	..	1	$109,000	$109,000 Easement Ass'd Reuc.—382 E5
142d St., North Side, Lenox to 5th Ave.						
Anbor Rlty. Cp. ..	200x199.10	3	45-47	9	$90,000	$270,000
City of New York..	610x lr	4	19-39	17	Exempt	Exempt
N.W.C.						
Section 6, Volume 7, Block 1741—Lenox Ave., East Side, 144th to 145th St.						
N.E.C.						
City of New York..	174.10x 607.11	..	..	1	Exempt	Exempt

144th St., North Side, Lenox Ave. to Harlem River.

Lot 1 land value exclusive of easement. Assessed in R. E. of Corp.

Owner or Occupant	Size of Lot	Stories High	St. No.	Lot No.	Value of Real Estate Unimproved	Value of Real Estate with Improvements Thereon
Section 6, Volume 7, Block 1744—Lenox Ave., East Side. 146th to 147th St.						
N.E.C.						
City of New York..	199.10x 418.4 lr.	1	Garages	1	Ident. No.	B913-51
City of New York..	46x lr.	..	..	18	Exempt	Exempt
Total Assessed Valuation, Section 6, Volume 7					$12,510,750	$41,617,600

EXEMPT PROPERTY.

Section 6, Volume 7.

Owner or Occupant	Size of Lot	Stories High	St. No.	Lot No.	Value of Real Estate Unimproved	Value of Real Estate with Improvements Thereon
Good News Church.	20x100.11	3	1717	5	$1,300	$2,100
Good News Church.	20x100.11	3	1717	6	1,300	2,100
Eliz. Sussman	20x100	6	1717	43	150	1,900
Emanuel M. E. Ch.	70x100.11	1	1718	24	18,000	35,000
New Ebenezer Bapt. Church	25x53.7	2	1718	33	11,000	17,000
Church of God	26x lr.	5	1718	36	1,300	2,000
Church of God	26x lr.	5	1718	96	2,700	1,000
The City of N. Y..	20.173 acres	..	1719	1	2,200,000	2,800,000
Mt. Morris Pk. Hos. Inc.	20.11x100	7	1720	21	11,000	78,000
Ch. Ext. Com. Press.	100x100.11	1	1720	53	45,000	85,000
St. Martin's Church	17x50	4	1720	66	3,000	10,600
N. Y. Protestant Epis. Mis. Soc.	100x139	2	1720	67	77,000	200,000
Bethel Gospel Asbly	40x90	4	1721	61	3,500	9,000
Bethel Gospel Asbly	......	..	..	..	18,300	31,000
City of N. Y.	35.5x100 lr.	6	1721	62	13,500	29,000
Christian Bros.	60x160 lr.	7	1723	70	66,000	155,000
African Meth. Epis. Ch.	40x90.10	4	1721	152	3,700	16,000
Greater Calvary Bap. Church	37x100.11	V	1722	18	45,000	120,000
Handmaids Heart Mary	37.6x100.11	V	1722	24	10,000	10,000
The Handmaid of The Most Pure Heart	25x100.11	..	1722	26	9,000	14,000
The Handmaid of The Most Pure Heart	75x100.11	..	1722	27	27,000	145,000
Public Library	17x100	3	1722	30	17,000	53,000
West Indies Mission	26x99.11	4	1723	63	6,000	16,500
House of Prayer of God	60x99.11	3	1723	67	3,000	5,000
House of Prayer of God	50x99.11	3	1723	67	9,000	16,000
Mt. Moriah Baptist Church	75x110	6	1724	36	22,600	85,000
Gospel Temple Ch...	49x100.10	4	1724	39	25,500	88,200
Christ Communion Church Harlem ..	25x99.12	5	1726	10	2,900	3,700
C. Durham	18.9x99.11	3	1725	20	1,200	1,950
Shiloh Ch. of Christ	37.6x99.11	6	1726	23	8,900	65,000
Finnish Pent. Soc...	20x75	3	1726	35	5,300	*6,600
Nazareth Miss., Inc.	75x 199.10 lr.	4	1726	44	33,000	70,000
Shindler Rlty.	25x100	6	1717	23	0	20,000
Shindler Rlty.	25x100	6	1717	21	0	20,000
G. Schwell	20x100	5	1717	43	150	1,900
Canaan Baptist Ch..	50x100.11	1	1717	21	12,000	27,000
Glandubbs Rlty. Cp.	25x100	5	1729	18	0	15,000
Manh. Bible Inst., Inc.	......	3	1726	54	2,800	4,100
Pentecostal Faith C.	99.11x85	3	1727	60	19,000	*21,000
1st Cal. Bapt. Ch..	20x 99.11 lr.	3	1728	23	4,800	10,000
Church of Puritans.	100x104.11	2	1728	27	28,000	60,000
N. Y. Colored Mis..	35.5x99.11	3	1728	42	8,800	19,000
N. Y. Colored Mis..	17.10x 94.11	6	1728	149	4,300	6,000
Harlem Pent. Assy.	18.4x99.11	3	1728	45	1,000	1,500
City of New York..	199.10x160	6	1728	33	180,000	185,000
Mt. Sinai Pentecostal Church	16.8x99.11	4	1729	6	2,500	6,000
Mt. Sinai Pentecostal Church	......	..	1729	6	1,200	3,000
Central Baptist Ch. of N. Y.	99x75	6	1729	18	32,000	150,000
First African M.E. Church	......	..	1729	57	4,700	8,000
First African M. E. Church	70.10x 99.11	4	1729	58	20,000	46,000
St. John Pentecostal Ch.	33.7x85 lr.	2	1729	69	30,000	40,500
D. & R. Noble	16.7x85	3	1729	71	900	1,750
S. Benon	33.4x94.11	5	1729	47	0	25,000
Arch. of N. Y.	133.4x 199.11	..	1730	16	94,000	446,000
Lagree Bapt. Ch.	37.6x99.11	..	1730	65	42,500	90,000
City of New York	125x99.11	3	1730	55	38,500	230,000
City of New York..	522.6x 199.10	.	1733	17	350,000	1,850,000
City of New York..	199.10x595	12	1734	1	670,000	9,000,000
City of New York..	174.10x85	9	1734	34	57,000	800,000
Church Ex. Soc.	50x99.11	3	1735	10	12,000	30,000
Union Cong. Church of N. Y.	50x99.11	1	1735	63	12,000	21,000
Ch. St. Marks Evan.	20x99.11	4	1736	7	4,800	11,000
Ch. St. Marks Evan.	105x99.11	2	1736	8	28,000	45,000
Ch. St. Marks Evan.	75x99.11	4	1736	12	20,000	65,000
City of N. Y., Parole Dept.	100x99.11	1	1736	15	26,500	32,000
City of New York..	170x199.11	5	1738	27	125,000	400,000
City of New York..	510x199.11	4	1740	17	240,000	800,000
City of New York..	434.8x 809.2	..	1741	1	685,000	1,000,000
City of New York..	46x lr.	..	1744	18	416,000	450,000
Total Exemption, Section 6, Volume 7.					$6,246,950	$20,014,400

State of New York, City of New York, County of New York, ss.:

I, James H. Springer, one of the Assessors of The City of New York, do depose and swear that the foregoing volume, numbered 6, Section 7, is one of the following volumes: Section 6, Volumes 1, 7, 8 and 9; Section 7, Volumes 1 and 4, which together contain a detailed statement of all the taxable property embraced within the district assigned to me by the President of the Tax Commission of The City of New York for assessment under his direction and entered in the Annual Record of the Assessed Valuation of Real Estate in the Borough of Manhattan, in the City of New York, for the fiscal year July 1, 1960 to June 30, 1961.

That I have personally examined each and every house, building, lot, pier and other taxable property within said district; that in said volumes are set down and given the description, the Street, the Section or Ward, Block and Lot and Map or identification numbers of said Real Estate embraced within such district, the sum for which, in my judgment, each separately assessed parcel of Real Estate would sell under ordinary circumstances if it were wholly unimproved; and separately stated, the sum for which the same parcel would sell under ordinary circumstances with the improvements, if any, thereon; also the name of the owner or occupant thereof, so far as the same is known; also any other information which the President of the Tax Commission required.

JAMES H. SPRINGER, Assessor.

Sworn to before me this 29th day of January, 1960.

JACOB MARKOWITZ, Justice of the Supreme Court of the State of New York.

Owner or Occupant	Size of Lot	Stories High	St. No.	Lot No.	Value of Real Estate Unimproved	Value of Real Estate with Improvements Thereon
Section 6, Volume 8, Block 1745—5th Ave., East Side. 118th to 119th St.						
N.E.C.						
David Cohen	25.5x85	6	1461	1	$16,600	$40,000
Gillis Bdg. Corp....	25.5x83	6	1463	2	11,000	42,000
Franklin Bylier	50.6x110	6	1465	3	27,000	53,000
Phllymac Rlty. Cp.	50.6x110	6	1469-71	71	27,000	63,000
Welakol Rlty. Corp.	25x86	6	1473	70	11,000	17,500
Welokol Rlty. Corp.	25.5x86	6	1475	89	16,500	33,000
S.E.C.						
118th St., North Side, 5th to Madison Ave.						
The City of N. Y. ..	37x50.6	V	..	104	$2,900	$2,900
Proper Rlty. Corp..	50x100.11	6	5	5	12,000	42,000
J. Seletzky	50x100.11	6	9	7	12,000	58,000
The City of N. Y. ..	25x100.11	..	..	9	4,000	4,000
The City of N. Y. ..	25x100.11	..	..	10	4,000	1,000
Paul Schmidt	25x100.11	6	15	11	6,000	17,000
Roberts 118th St. Cp.	25x100.11	5	17	12	6,000	70,000
James Farrell	25x100.11	5	19	13	6,000	17,000
Madison Ave., West Side, 118th to 119th St.						
N.W.C.						
Wm. Rouse, et al..	25.11x85	6	1814	14	$14,000	$25,000
E. & M. Durant	25x85	5	1816	15	9,000	14,600
Nathan Sachs	25x85	6	1818	16	9,000	13,600
Sarah E. Gray	25x85	5	1820	17	9,000	13,500
Conhill Rlty. Co.	20x75	3	1822	54	6,800	34,000
Hosp. Joint Dis.	80x75	..	..	65	Exempt	Exempt
S.W.C.						
Madison Ave., East Side, 118th to 119th St.						
N.E.C.						
Union Rlty. Invest.	100.11x60	6	1815	20	$37,000	$53,000
Atoma Assoc.	25x100	5	1823	53	10,000	12,500
R. M. Hughes	25x100	5	1825	62	10,000	14,600
R. M. Hughes	25x100	5	1827	61	10,000	14,600
Welsol Rlty. Corp.	25.11x100	5	1829	60	15,600	36,000
S.E.C.						
118th St., North Side, Madison to Park Ave.						
The City of N. Y. ..	30x100.11	V	..	23	$4,800	$4,800
Finley Rlty. Cp....	30x100.11	5	65	24	7,200	21,000
Tomlee Rlty. Cp. ..	30x100.11	5	67	26	7,200	21,000
N. Y. C. Hous. Auth.	30x100.11	6	59	27	7,200	11,000
Hudson York Cp....	30x100.11	6	61	28	7,200	20,000
53 Ests., Inc.	50x100.11	5	63	30	12,000	42,000
A. M. J. Rlty. Cp...	25x100.11	5	71	31	6,000	19,000
R. Lambert Ent.	25x100 11	6	73	32	6,000	19,000
Park Ave., West Side, 118th to 119th St.						
N.W.C.						
L. Walker	25.1x90	5	1680	33	$10,000	$20,000
R. V. Rodriguez	25x90	5	1682	34	6,500	16,000
Jos. Miller	25x90	5	1684	35	6,500	46,000
Jos. Miller	25x90	5	1686	36	6,500	46,000
Jabert Rlty. Cp.	25.6x90	5	1688	37	6,500	20,000
Jabert Rlty. Cp.	25x90	5	1690	38	6,500	20,000
Rudot Rlty. Corp..	25x90	5	1692	39	6,600	16,000
Louis Metzer	25.5x90	5	1694	40	10,000	16,000
S.W.C.						
119th St., South Side, Park to Madison Ave.						
Parmad Rlty. Cp. ..	25x100.11	5	74	41	$6,000	$13,000
Parmad Rlty. Cp. ..	25x100.11	5	72	42	6,000	12,000
70 E. 119th St. Cp..	35x100.11	5	70	43	8,400	31,000
J. Reese	20x100.11	5	68	44	4,800	13,500
120 W. 112th Rlty. Corp.	27.6x 100.11	5	66	45	6,600	17,000
120 W. 112th Rlty. Corp.	27.6x 100.11	5	64	46	6,600	21,000
B. Utkewitz	50x100.11	6	62	47	12,000	38,000
119th St., South Side, Madison to 5th Ave.						
Aupine Rlty. Cp.	31.4x 100.11	3	34	59	$7,400	$17,000
C. G. Hemmings	15.9x 100.11	3	30	160	3,800	7,200
M. Stern	15.7x 100.11	3	28	61	3,800	7,200
Millicent Rlty.	16.8x 100.11	3	26	62	3,800	7,200
Aug. Trechta	16.6x 100.11	3	24	162	3,800	7,200
J. Stern	15.7x 100.11	3	22	63	3,800	7,200
F. Kirkland, Jr....	16.8x 100.11	3	20	163	3,600	7,200
C. Edwards	15.7x 100.11	3	18	64	3,800	7,200
L. Leaver	15.7x 100.11	3	16	65	3,800	7,200
L. Leaver	15.9x 100.11	3	14	165	3,800	7,200
Mt. Lebanon Baptist Ch.	15.9x 100.11	3	12	66	Exempt	Exempt
Thos. Samuel	15.7x 100.11	3	10	67	3,800	7,500
R. Connor	16.8x 100.11	3	8	167	3,800	7,600
M. Cook	16x100.11	5	4	68	3,900	11,000
Weskol Rlty. Corp.	26x60.3	5	4	168	4,000	12,000
Section 6, Volume 8, Block 1746—5th Ave., East Side. 119th to 120th St.						
N.E.C.						
City of New York..	420x201	6	1451	1	Exempt	Exempt
S.W.C.						
Madison Ave., East Side, 119th to 120th St.						
N.E.C.						
City of N. Y., P. S.	100.11x175	6	1831	21	Exempt	Exempt
R. M. Hughes	20.11x75	5	1833	62	$7,000	$11,000
R. M. Hughes	40x75	5	1835	61	13,500	22,000
W. & Z. Rlty. Cp...	40x75	5	1837	60	18,000	43,000
S.E.C.						
119th St., North Side, Madison to Park Ave.						
Ignatz Banlek et al.	33.9x 100.11	5	71	28	$9,100	$24,000
Shelton Mgmt.	33.9x 100.11	5	73	30	8,100	24,000
Shelton Mgt. Cp.	33.9x 100.11	5	75	31	8,100	24,000
Shelton Mgt. Corp.	33.8x 100.11	5	77	32	8,100	24,000
Park Ave., West Side, 119th to 120th St.						
N.W.C.						
Dora Jacobs	26.11x90	5	1700	33	$10,000	$20,000
J. A. Cetta	50x90	V	..	34	13,000	13,000
Amsterdam Hldg. Cp.	25x90	5	1706	36	6,600	14,000
Boroline, Inc.	25.3x90	5	1708	32	6,500	13,000
Boroline, Inc.	25.3x90	6	1710	38	6,500	13,000
1712 Park, Inc.	23.3x90	5	1712	39	6,500	14,000
Esther Smith	25.2x90	5	1714	40	10,000	20,000
S.W.C.						
120th St., South Side, Park to Madison Ave.						
Dorrey Rlty. Cp. ..	22.6x 100.11	5	70	41	$5,400	$16,000
Dorrey Rlty. Cp...	22.6x 100.11	5	68	141	5,400	15,000
Wenugo Rlty., Inc..	26x100.11	V	66	42	6,200	6,200
64 E. 120th St. Cp..	19x100.11	..	..	46	8,000	3,000
Wanugo Realty	26x100.11	5	62	44	6,200	45,000
E. Abrevaya	19x100.11	5	60	45	4,600	11,500
E. Abrevaya	27x100.11	5	68	46	6,600	23,000
R. Meyer	27x100.11	5	66	47	6,600	23,000
L. H. King	27x100.11	5	54	48	6,600	23,000
W. & Z. Rlty. Co.	19x100.11	5	52	49	4,600	18,000
Section 6, Volume 8, Block 1747—Madison Ave., East Side, 120th to 121st St.						
N.E.C.						
L. White	17.9x88	3	1839	1	$10,000	$14,000
C. H. McLaughlin	16x88	3	1841	101	6,000	9,500
Ethel Silva	17.7x88	3	1843	2	6,600	10,600
Isaac Bloch	16x88	3	1845	102	6,000	9,500
159 Lenox Rlty.	17.7x88	3	1847	3	6,600	10,000
Frossie Shecler	16x88	3	1849	4	6,000	9,500
T. & J. LaMarr	16x88	3	1851	34	6,000	9,500
Louis Robinson	17.7x88	3	1853	63	6,600	10,000
D. & J. La Marr	16x88	3	1855	132	6,000	10,000
Howard Jones	17.7x88	3	1857	82	6,500	10,000
875 Forest Ave. Cp..	16x88	5	1859	131	6,000	10,000
Islam Internat., Inc.	17.9x88	3	1861	81	10,000	16,500
S.E.C.						
120th St., North Side, Madison to Park Ave.						
J. Lagermasini	17x100.11	4	51	104	$4,000	$12,000
Energar Co., Inc.	16.8x 100.11	3	53	5	4,000	7,200
R. T. Schrenkelsen.	16.8x 100.11	3	55	105	4,000	7,200
Energar Co., Inc.	16.8x 100.01	3	57	6	4,000	7,200
Energar Co., Inc.	16.8x 100.11	3	59	7	4,000	7,200
Chicago Rlty.	16.8x 100.11	3	61	8	4,000	7,200
V. A. Taitt	16.8x 100.11	3	63	9	4,000	7,200
65 E. 120th St. Corp.	16.8x 100.01	5	65	10	4,000	7,200
D. & R. Northy	16.8x 100.11	3	67	110	4,000	7,200
J. A. Grier	16.8x 100.11	3	69	11	4,000	7,200
Eli Abrevaya	25x100.11	6	71	12	6,000	13,500
F. Guerra	25x100.11	5	75	13	6,000	13,500
Park Ave., West Side, 120th to 121st St.						
N.W.C.						
Kesheth Rlty. Co...	25x100	5	1720	14	$10,500	$26,000
V. Abrevaya	25.6x100	4	1722	114	7,000	11,500
M. Hershon	25x100	4	1724	16	7,000	20,000
M. Hershon	25.5x100	4	1726	17	7,000	20,000
121st St., South Side, Park to Madison Ave.						
S.W.C.						
80 E. 121st St. Co...	40x100.12	4	80-82	18	$12,600	$14,000
E. Spann	20x100.11	4	78	20	4,800	10,000
Miriam M. Watson..	20x100.11	..	76	21	4,600	9,000
E. & M. Coulter	20x100.11	4	74	22	4,800	10,500
The City of N. Y. ..	25x100.11	..	..	23	4,000	1,000
I. H. Laster	25x100.11	5	70	123	6,000	14,000
Simone Coscia	25x100.11	5	68	25	6,000	14,000
Cruikshank Hld. Co.	25.6x 100.11	5	66	26	6,000	14,000
A. H. Jewett	16.2x 100.11	3	64	27	3,800	7,200
Chas. A. Murray	16.8x 100.11	3	62	127	4,000	7,200
W. H. Sloter	16.8x 100.11	3	60	28	4,000	7,200
H. Duverney	16.8x 100.11	3	58	29	4,000	7,200
N. Alexander	16.8x 100.11	3	56	129	4,000	7,200
H. Moses	16.8x 100.11	5	54	30	4,000	7,200
Ejarn Rlty. Co. Inc.	17x100.11	3	52	130	4,000	7,200

See last page for footnotes.

Madison Ave., East Side, 121st to 122d St.
N.E.C.

Owner or Occupant	Size of Lot	Stories High	St. No.	Lot No.	Value of Real Estate Unimproved	Value of Real Estate with Improvements Thereon
Ind. Orth. Church of Christ	76x142.6 lr.	1	1867	25	Exempt	Exempt
1873 Mad. Ave. Cp.	17.10x100	3	1869	69	$7,200	$17,000
E. & M. Wilson	18x100	3	1871	40	7,200	15,000
L. Pryme	18x100	3	1873	76	7,200	12,000
A. A. Howell	18x100	3	1875	75	7,200	12,000
R. Motley	18x100	3	1877	74	7,200	12,000
1879 Madison Av. Cp.	18x100	3	1879	73	7,200	18,000
Ray Ess Rlty. Corp.	19x100	3	1881	72	11,600	20,000

S.E.C.

121st St., North Side, Madison to Park Ave.

Owner or Occupant	Size of Lot	Stories High	St. No.	Lot No.	Value of Real Estate Unimproved	Value of Real Estate with Improvements Thereon
J. Chernak, ano.	15 6x100.11	3	56	44	$3,600	$7,000
57 E. 121 St. Rlty. Cp	17 6x100.11	3	57	45	4,300	13,000
Arthur Schacht	15x100.11	3	59	46	4,300	13,000
Wm. Potter	23x100.11	4	61	47	5,500	10,000
Wm. Potter	23x100.11	4	63	48	5,500	10,000
Wm Potter	23x100 11	4	65	49	5,500	10,000
67 E. 121st Rlty. Cp.	21.3x100.11	-	67	50	6,000	9,500
The City of N. Y.	21.3x100.11	4	69	51	6,000	9,600
E. Velazquez	20x100.11	4	70	52	4,600	9,600
P. E. Williams	20x100.11	4	73	53	4,600	9,600
E. Velazquez	20x100.11	4	75	54	4,800	10,000
Wilkney Rlty. Co.	20x100.11	4	77	55	4,600	13,000
Julia Sandle	20x100.11	4	79	56	7,200	12,000

N.W.C.

Park Ave., West Side, 121st to 122d St.

Owner or Occupant	Size of Lot	Stories High	St. No.	Lot No.	Value of Real Estate Unimproved	Value of Real Estate with Improvements Thereon
H. Zwelbow	25x80	5	1748	57	$6,100	$65,000
Magig Rlty Cp.	25x80	5	1750	58	6,100	15,000
Megig Rlty. Cp.	25x80	5	1752	59	6,100	12,000
1754 Park Cp.	25.11x80	6	1754	60	9,500	75,000

122d St., South Side, Park to Madison Ave.

Owner or Occupant	Size of Lot	Stories High	St. No.	Lot No.	Value of Real Estate Unimproved	Value of Real Estate with Improvements Thereon
122 Mngmt. Cp.	20x100.01	5	72	61	$4,800	$13,000
J. Starks	20x100.11	5	70	62	4,800	12,000
R. Brown	20x100 11	5	68	63	4,800	12,000
Eagle Equtts. Inc.	20x100.11	5	66	64	4,800	12,000
Coscia Realty	62x100 11	V	.	65	10,000	10,000
Jeyart Hldg. Corp.	21x100.11	5	60	69	9,600	38,000
S. Fields	21x100.11	5	54	70	6,000	12,000
57 E. 122d St. Rlty.	21x100 11	5	52	71	6,000	12,000

Section 6, Volume 8, Block 1748—Madison Ave., East Side, 122d to 123d St.
N.E.C.

Owner or Occupant	Size of Lot	Stories High	St. No.	Lot No.	Value of Real Estate Unimproved	Value of Real Estate with Improvements Thereon
Etta W. Brown	20x11 100	3	1883	1	$12,600	$18,500
Alice Barnett	20x100	3	1885	101	8,000	14,500
Father Divine et al.	20x100	3	1887	2	8,000	15,500
Father Divine et al.	20x100	3	1889	3	8,000	12,500
G. & L. Taitt	20x100	3	1891	4	8,000	12,500
Madison Ave. Corp.	40x100	3	1893	34	16,000	15,000
1899 Madison Av. Cp.	20x100	3	1897	33	8,000	22,000
1899 Madison Av. Cp.	20x100	3	1899	32	8,000	22,000
1899 Madison Av. Cp.	20.11x100	3	1901	31	12,600	25,000

S.E.C.

123d St., North Side, Madison to Park Ave.

Owner or Occupant	Size of Lot	Stories High	St. No.	Lot No.	Value of Real Estate Unimproved	Value of Real Estate with Improvements Thereon
Herman Realty	79x100.11	5	53	5	$20,000	$52,500
City of New York	19x100.11	5	59	8	4,500	4,500
G. & E. Green	27x100.11	5	61	9	6,500	16,000
Drydock Sav. Bank	25x100 11	5	63	10	6,000	19,000
1516-18 Wash. Ave. Cp.	25x100.11	5	65	11	6,000	19,000
122 Rlty. Cp.	25x100.11	5	67	12	6,000	19,000
122 Rlty. Cp.	25x100.11	5	69	13	6,000	19,000

Park Ave., West Side, 123d to 124th St.
N.W.C.

Owner or Occupant	Size of Lot	Stories High	St. No.	Lot No.	Value of Real Estate Unimproved	Value of Real Estate with Improvements Thereon
NW. E. 123d St. Cp.	100.11x80	1	1760	14	$28,500	$40,000
Jos. A. Phillips, Inc.	100.11x80	2	...	21	28,500	40,000

S.W.C.

123d St., South Side, Park to Madison Ave.

Owner or Occupant	Size of Lot	Stories High	St. No.	Lot No.	Value of Real Estate Unimproved	Value of Real Estate with Improvements Thereon
V. De Braccio	18.8x100.11	4	74	22	$4,600	$14,000
V. De Braccio	18.9x100.11	4	72	23	4,500	13,000
V. De Braccio	18.9x100.11	4	70	123	4,500	12,000
V. De Braccio	18.9x100.11	4	68	24	4,600	12,000
Dalton Rlty. Cp.	18.9x100.11	3	66	25	4,600	11,500
A. Langiulli	18 9x100.11	3	64	26	4,600	9,500
P. Barrett	18.9x100.11	3	62	126	4,600	9,500
H. Moses	18.9x100.11	3	60	27	4,500	9,500
H. Moses	18.9x100.11	3	58	28	4,400	9,500
J. Finocchio	18.9x100.11	3	56	128	4,500	9,500
L. J. MClendon	18.9x100.11	3	54	29	4,500	12,500
G. Lockhen	18.9x100.11	3	52	30	4,600	9,500

Madison Ave., East Side, 123d to 124th St.
N.E.C.

Owner or Occupant	Size of Lot	Stories High	St. No.	Lot No.	Value of Real Estate Unimproved	Value of Real Estate with Improvements Thereon
Hospital for Joint Diseases	201.10x150	6-7	1911	35	Exempt	Exempt

S.E.C.

123d St., North Side, Madison to Park Ave.

Owner or Occupant	Size of Lot	Stories High	St. No.	Lot No.	Value of Real Estate Unimproved	Value of Real Estate with Improvements Thereon
Hosp Joint Diseases	151 2x201.10	2-4	49-50	45	Exempt	Exempt
City of N. Y.	19.6x100 11	..	61	50	Exempt	Exempt
C. O. W. M. Phaire	19.5½x100.11	3	63	51	4,500	11,000
C. O. W. M. Phaire	19.6½x100.11	3	65	53	4,600	11,000
67 E. 123d St. Corp.	20x100.11	4	67	53	4,800	18,000
One Two Three Hlg. Co.	20x100.11	4	69	54	4,800	21,000
Fanny Sohn	20x100.11	4	71	55	4,800	15,000
Fanny Sohn	20x100.11	4	73	56	7,200	23,000

N.W.C.

124th St., South Side, Park to Madison Ave.
S.W.C.

Owner or Occupant	Size of Lot	Stories High	St. No.	Lot No.	Value of Real Estate Unimproved	Value of Real Estate with Improvements Thereon
Stanhold Rlty., Inc.	25.6½x100.11	6	1790	57	$9,100	$25,000
Stanhold Rlty., Inc.	20x100.11	6	74	58	5,000	12,000
Stanhold Rlty., Inc.	21x100.11	5	72	59	5,000	13,000
Stanhold Rlty., Inc.	25.½x100.10	5	70	60	5,100	13,000
Hosp. for Joint Diseases	18x100.11	3	67	61	4,300	10,000
Hosp. for Joint Diseases	18x100 11	3	66	62	4,300	10,000
P. Theobold	18x100.11	3	64	63	4,300	10,500
Hosp. for Joint Diseases	18x100.11	3	62	64	4,300	10,000
Hosp. for Joint Diseases	18x100 11	3	60	65	4,300	11,000

Section 6, Volume 8, Block 1749—5th Ave., East Side, 124th to 125th St.
N.E.C.

Owner or Occupant	Size of Lot	Stories High	St. No.	Lot No.	Value of Real Estate Unimproved	Value of Real Estate with Improvements Thereon
537 W. 147th St. Cp.	19.11x80	3	2001	1	$10,500	$18,000
Rebecca Scheer	18x80	3	2003	101	6,300	11,000
Blanche Rochester	18x80	3	2005	2	6,300	11,000
Trosley Rlty. Corp.	18x80	3	2007	3	6,300	12,000
J. W. Coore & ano.	18x80	3	2009	4	6,300	11,000
B. Meynahan	18x80	3	2011	172	6,300	11,000
Mayglory Rlty. Co.	18x80	3	2013	73	6,300	14,000
Nick Salamone	73 4x80	4	2021	69	63,000	130,000

S.E.C.

124th St., North Side, 5th to Madison Ave.

Owner or Occupant	Size of Lot	Stories High	St. No.	Lot No.	Value of Real Estate Unimproved	Value of Real Estate with Improvements Thereon
W. Sheryl Ests.	20x100 11	4	1	101	$8,000	$22,000
8 E. 124th St. Corp.	20x100.11	3	3	6	8,000	14,000
Ann McCarthy	20x100.11	3	5	8	8,000	14,000
J. A. Harriott	20x100.11	3	7	7	8,000	13,000
C. H. Aquart	20x100 11	3	9	107	8,000	18,000
Luther B. Allman	20x100.11	3	11	8	8,000	11,600
M. Pintel	25x105.2½	4	13	9	10,500	55,000

Owner or Occupant	Size of Lot	Stories High	St. No.	Lot No.	Value of Real Estate Unimproved	Value of Real Estate with Improvements Thereon
15-17-19 E. 124th St. Rlty. Corp.	25x100 11	.		10	20,000	22,500
15-17-19 E. 124th St. Rlty. Corp.	25x100 11	3	19	12	10,000	13,000
15-17-19 E. 124th St. Rlty. Corp.	25x100 11	3	21	13	9,500	12,000
Mt. Morris Apts.	40x100.11	7	23	14	16,000	70,000
Mt. Morris Apts.	55x100 11	7	25	18	40,000	150,000

N.W.C.

Madison Ave., East Side, 124th to 125th St.
N.E.C.

Owner or Occupant	Size of Lot	Stories High	St. No.	Lot No.	Value of Real Estate Unimproved	Value of Real Estate with Improvements Thereon
M. L. Meshel & ano.	14x85	6	1933	21	$25,000	$115,000
First Church Christ Holiness	72x85	4	1935	22	2,100	3,600
A. Kaplan	22x85	3	1937	23	10,000	14,000
G. W. Taitt	22x85	3	1939	123	10,000	13,000
L. B. Crabtree	91.10x85	4	80	60	67,000	120,000

S.E.C.

124th St., North Side, Madison to Park Ave.

Owner or Occupant	Size of Lot	Stories High	St. No.	Lot No.	Value of Real Estate Unimproved	Value of Real Estate with Improvements Thereon
N. Y. Podlaly Col.	50x100	5	55	24	Exempt	Exempt
Palermo, Inc	18x100 11	3	57	26	$5,400	$10,000
A. A. Kirwan & ano.	17 2x100 11	3	59	27	5,100	10,000
Augusta Rlty. Co	17 6x100.11	3	61	127	5,300	10,000
S. Kirkland	17 6x100 11	3	63	28	5,300	10,000
B. Wilson	17.6x100.11	3	65	29	5,300	10,000
B. Wilson	17 6x100 11	3	67	129	5,300	10,000
G. & M. Peskins	17.6x100.11	3	69	30	5,300	10,100
Palermo, Inc.	17.6x100.11	3	71	31	5,300	10,000
A. Jacobson	17.6x100.11	3	73	131	5,300	10,000
L. A. Bynoe	17 6x100.11	3	75	32	5,300	10,000
Palermo, Inc.	21 6x100.11	3	77	133	6,300	11,000

Park Ave., West Side, 124th to 125th St.
N.W.C.

Owner or Occupant	Size of Lot	Stories High	St. No.	Lot No.	Value of Real Estate Unimproved	Value of Real Estate with Improvements Thereon
Maxine Assoc.	50.11x69.6	4	1800	33	$31,500	$45,000
J. Mantegazza	50x69.6	4	1801	35	16,500	28,000
Pelag. Rlty. Cp.	100 4x90	4	1808	40	108,000	158,000

S.W.C.

125th St., South Side, Park to Madison Ave.

Owner or Occupant	Size of Lot	Stories High	St. No.	Lot No.	Value of Real Estate Unimproved	Value of Real Estate with Improvements Thereon
157 W. 76th St. Cp.	16 6x100.11	4	76	41	$13,000	$18,000
157 W. 76th St. Cp.	16 8x100.11	4	74	141	13,000	18,000
157 W. 76th St. Cp.	16 8x100 11	4	72	42	13,000	18,000
Brouse Bros.	75x100.11	3	70-66	43	62,500	120,000
Proshall Realty	50x100.11	4	64-62	46	20,000	33,000
M. Soling	25x100 11	1	60	48	14,500	25,000
Lolta M. Crabtree	25x100.11	4	58	49	14,500	22,000

125th St., South Side, Madison to 5th Ave.
S.W.C.

Owner or Occupant	Size of Lot	Stories High	St. No.	Lot No.	Value of Real Estate Unimproved	Value of Real Estate with Improvements Thereon
Chas Hoffman	67.6x100.11	6	38	50	$31,000	$92,000
Tuscan Securities Cp.	36 7x100.11	3	20	59	50,100	70,000
Jal Rlty. Cp.	20x100.11	3	25	60	11,000	17,000
Jal Rlty. Cp.	20x100 11	3	24	160	11,000	17,000
L. Weber	20x100.11	3	20	61	11,000	14,000
P. Smith	20x101 11	3	18	62	11,000	17,500
F. Caldwell	20x100.11	3	16	63	11,000	17,500
D. & S. Mitchell	45x100.11	2	14	64	24,500	35,000
E. Landau	100x100 11	5	12	15	60,000	110,000

Section 6, Volume 8, Block 1750—5th Ave., East Side, 125th to 126th St.
N.E.C.

Owner or Occupant	Size of Lot	Stories High	St. No.	Lot No.	Value of Real Estate Unimproved	Value of Real Estate with Improvements Thereon
Darbiu Rlty.	99.11x85	3	2023	1	$150,000	$205,000

S.E.C.

125th St., North Side, 5th to Madison Ave.

Owner or Occupant	Size of Lot	Stories High	St. No.	Lot No.	Value of Real Estate Unimproved	Value of Real Estate with Improvements Thereon
E. & M. Garris	18.99.11	3	1	104	$8,600	$20,000
I. Rosenberg	30x99 11	3	5	5	17,600	38,000
Lizmar Re. Corp.	30x99.11	3	9	6	17,600	34,000
B. M. S. Properties, Inc.	49.6x99.11	3	13	7	29,000	42,000
27 E. 125th St. Cp.	25.6x99.11	2	27	9	15,000	22,000
Little Luxuries, Inc.	50x99.11	1	35	10	29,000	65,000
Beskley Rlty. Cp.	100x99 11	1	43	12	64,000	125,000
E. Kornblum	35x99.11	5	47	16	40,000	67,000

N.W.C.

Madison Ave., West Side, 125th to 126th St.

Owner or Occupant	Size of Lot	Stories High	St. No.	Lot No.	Value of Real Estate Unimproved	Value of Real Estate with Improvements Thereon
F. Violet	18½x74	3	1990	155	$8,200	$10,000

Madison Ave., East Side, 125th to 126th St.

Owner or Occupant	Size of Lot	Stories High	St. No.	Lot No.	Value of Real Estate Unimproved	Value of Real Estate with Improvements Thereon
C. D. Campo	19.6x89.6	4	1961	53	$7,100	$18,000
Childrens Inc.	23x89 6	4	1963	62	9,600	16,000
R. E. Funds, Inc.	57.6x89.6	4	1967-1969	60	33,000	75,000

S.E.C.

125th St., North Side, Madison to Park Ave.
N.E.C.

Owner or Occupant	Size of Lot	Stories High	St. No.	Lot No.	Value of Real Estate Unimproved	Value of Real Estate with Improvements Thereon
Cardano A. Campo	72.8x99 11	3	21	21	$67,500	$105,000
W. L. Byrnes, Inc.	18.7x99.11	3	67	23	13,600	21,000
L. & R. Triten	18.9x99.11	3	60	24	13,600	22,000
Gidwall Rlty. Co.	18.10x99 11	4	61	25	12,000	19,000
Leawan Rlty. Cp.	36 2x99.11	4	63	26	22,500	28,000
Olympus Eq.	25x99 11	1	67	27	20,500	30,000
Finlandia Rest	25x99.11	4	69	28	20,500	20,000
H. Belden Est.	25x99.11	4	71	29	20,500	27,000
Jacob Goodman & Co.	25x133 5	1	71	30	23,000	30,000
79 E. 125th St. Co.	22x99.11	6	77	31	19,000	29,000
79 E. 125th St. Co.	28x99 11	5	79	32	24,000	54,000
Corn Exchange Bk.	49 11x90	6	81	34	52,000	132,000

Park Ave., West Side, 125th to 126th St.
N.W.C.

Owner or Occupant	Size of Lot	Stories High	St. No.	Lot No.	Value of Real Estate Unimproved	Value of Real Estate with Improvements Thereon
N. Y. State Realty and Ter. Co.	149.11x90	1	1833	40	$82,000	$100,000

S.W.C.

126th St., South Side, Park to Madison Ave.

Owner or Occupant	Size of Lot	Stories High	St. No.	Lot No.	Value of Real Estate Unimproved	Value of Real Estate with Improvements Thereon
79 E. 125th St. Ry.	20x99.11	3	66	41	$4,000	$10,000
M. Kenedy	20x99.11	3	64	42	6,000	24,000
L. West	20x99 11	3	62	142	4,800	9,500
Pilgrim Bapt. Ch.	20x99.11	3	58	43	4,800	10,500
Wm. Phalre	20x99 11	3	58	44	6,000	10,000
Sanboso Rlty. Cp.	20x99 11	3	56	45	6,000	11,500
M. Schoonberg	40x99.11	3	52	46	12,000	16,000
I. E. Johnson	20x99.11	3	50	47	6,000	10,000
Clyde C. Dickens	20x99.11	3	48	48	6,000	10,500
J. H. Bunyan	20 6x99.11	5	46	49	6,100	10,000

126th St., South Side, Madison to 5th Ave.
S.W.C.

Owner or Occupant	Size of Lot	Stories High	St. No.	Lot No.	Value of Real Estate Unimproved	Value of Real Estate with Improvements Thereon
J. S. Marshall	20x83	3	40	66	$10,000	$27,000
Hodgins Rlty. Hldg.	18x83	3	38	67	4,900	23,000
J. & D. M. Green	18x83	3	36	68	4,500	10,000
R. & E. Thompson	18x83	3	34	158	1,000	10,000
M. Alleyne	18x99.11	3	32	59	5,400	10,000
C. & M. Hurove	18x99.11	3	30	60	5,400	10,000
Louise Weekes	18.9x199.11	3	28	61	5,700	11,000
H. M. McClennan	18.9x99.11	3	26	161	5,700	11,000
24 E. 126 St. Cp.	18.9x99.11	3	24	62	5,700	11,000
L. & J. Niles	18.9x99.11	3	22	63	5,700	11,000
20 E. 126th St. Corp.	18.9x99.11	3	20	64	5,700	11,000
Matthew Hero	18.9x99 11	3	18	65	5,700	11,000
Lena Barton	18 9x99 11	3	16	165	5,700	11,000
A. & N. Morris	18 9x99.11	3	14	66	5,700	11,000
Robleh Rlty. Corp.	18 9x99 11	3	12	67	5,700	11,000
10 E. 126 St. Cp.	18 9x99 11	3	10	167	5,700	11,000
J. Kirkland	18 9x99 11	3	8	68	5,700	12,000
Alice Armstrong	18 9x99.11	3	6	168	5,700	11,000

Section 6, Volume 8, Block 1751—5th Ave., East Side, 126th to 127th St.
N.E.C.

Owner or Occupant	Size of Lot	Stories High	St. No.	Lot No.	Value of Real Estate Unimproved	Value of Real Estate with Improvements Thereon
Rogalt Realty	99.11x130	6	..	1	$16,000	$150,000
Dubbs, Inc.	60x100	7	2049	71	20,000	80,000
Dunbar Paint Sup.	49.11x100	1	2053	69	25,000	73,000

S.E.C.

126th St., North Side, 5th to Madison Ave.

Owner or Occupant	Size of Lot	Stories High	St. No.	Lot No.	Value of Real Estate Unimproved	Value of Real Estate with Improvements Thereon
G. Pilgrim	20x99.11	3	9	105	$4,800	$11,000
Encegas Co., Inc.	20x99 11	3	11	6	4,800	11,000
A. A. Maloney	17.6x99 11	3	15	7	4,700	10,000
Wm. O'Reilly	17.6x99 11	3	16	8	4,700	10,000
T. Johnson	17.6x99.11	3	17	108	4,700	10,000
E. Guloussou	17.6x99 11	3	19	9	4,700	10,000
S. De Paur	17 6x99 11	3	21	10	4,700	10,000
D. S. Thomas	17.6x99.11	3	23	110	4,700	10,000
E. Lashley	17.6x99 11	3	25	11	4,700	10,000
St. Clair A. E. Herbert	17.6x99 11	3	27	14	4,700	10,000
E. Thompson	17.6x99 11	3	29	13	4,700	10,500
M. G. Clarke	17 6x99 11	3	31	113	4,700	10,000

Madison Ave., West Side, 126th to 127th St.

Owner or Occupant	Size of Lot	Stories High	St. No.	Lot No.	Value of Real Estate Unimproved	Value of Real Estate with Improvements Thereon
M. Hueston	19 11x85	4	1974	11	$11,000	$19,000
M. Hueston	20x85	4	1976	15	7,300	25,000
Munson Re. Corp.	20x85	4	1978	16	7,300	20,000
1980 Mad. Rlty Co.	20x85	4	1980	116	7,300	11,000
1980 Mad. Rlty. Co.	20x85	4	1982	17	7,300	14,000
I. J. Lee	20x85	4	1984	56	7,300	30,000
Gass Rlty. Co.	20x85	4	1986	150	7,300	14,000
R. O. Topping	20x85	4	1988	57	7,300	14,000
Geo. Holder	20x85	4	1990	58	7,300	11,000
M. Bailey	19 11x85	4	1992	59	11,000	17,500

S.W.C.

Madison Ave., East Side, 126th to 127th St.
N.E.C.

Owner or Occupant	Size of Lot	Stories High	St. No.	Lot No.	Value of Real Estate Unimproved	Value of Real Estate with Improvements Thereon
Metropolitan Com. Methodist Ch.	77 11x145 lr.	1		20	Exempt	Exempt
Metropolitan Com. Methodist Ch.	72x100	3	1981	131	Exempt	Exempt
G. W. Quaker	19x76	3	1983	153	10,000	12,000
G. W. Quaker Rlty. Co.	19x76	3	1985	63	8,500	10,600
M. Dunlop	19x76	3	1987	62	8,500	10,600
M. R. Bowen	19x76	3	1989	51	8,600	12,000
1991 Madison Ave. Rlty.	19x76	3	1991	50	9,600	19,000

S.E.C.

126th St., North Side, Madison to Park Ave.

Owner or Occupant	Size of Lot	Stories High	St. No.	Lot No.	Value of Real Estate Unimproved	Value of Real Estate with Improvements Thereon
C. G. Hemmings	20x99.11	3	45	126	$4,800	$10,000
D. W. M. H. Taitt	20x99 11	3	47	27	4,800	10,600
New Zion Bapt.	20x99 11	3	49	28	4,800	12,000
Florzie Hyland	25x99 11	3	51	29	6,000	*15,000
W. C. Walters	20x99.11	3	53	30	4,800	11,000
W. H. Salisbury	20x99.11	3	55	31	4,800	10,000
E. G. Ashburton	20x99 11	3	57	131	4,800	10,500
I. H. Daniel	20x99 11	3	59	32	4,800	10,500
Josell Jacknell Rlty.	21x74.11	4	61	132	4,100	25,000

Park Ave., West Side, 126th to 127th St.
N.W.C.

Owner or Occupant	Size of Lot	Stories High	St. No.	Lot No.	Value of Real Estate Unimproved	Value of Real Estate with Improvements Thereon
J. Jacknatt Rty. Co.	20 6x69	4	1840	33	$7,500	$28,000
Mary A. Brown Est.	20 6x69	4	1842	34	7,000	35,000
J. Jacknatt Rty. Co.	25x69	4	1844	35	6,000	30,000
1846 Park Ave. Cp.	25x100	4	1846	36	7,000	40,000
L. J. Gagliano	21x75	4	1848	37	5,000	11,000
G. & H. Frohmann	20x75	4	1850	137	5,000	12,000
G. & H. Frohmann	20x75	4	1852	38	5,000	12,000
1854 Park Ave. Co.	19.11x75	4	1856	40	13,500	37,500

S.W.C.

127th St., South Side, Park to Madison Ave.

Owner or Occupant	Size of Lot	Stories High	St. No.	Lot No.	Value of Real Estate Unimproved	Value of Real Estate with Improvements Thereon
J. I. Glasgal	40x99 11	6	78	41	$9,000	$35,500
H. & C. Robertson	12.6x99 11	3	76	42	3,000	10,000
114 W. 126th St. Cp	12 6x99 11	3	70	111	3,000	10,000
Eagle Equities, Inc.	25x99.11	3	72	43	6,000	8,000
H. Dinerstein	25x99.11	3	70	44	6,000	24,000
A. Henry	25x99.11	3	68	45	6,000	9,600
Agnes D. Bebb	18.9x99.11	3	66	46	4,600	8,600
H. G. White	18 9x99 11	3	64	47	4,600	9,000
Ellen Tebar	18.9x99.11	3	62	147	4,500	8,000
Horace E. Barone	18.9x99.11	3	60	48	4,500	8,100
E. S. Halchell	17x76	3	58	49	3,400	7,000
R. McKissick	17x76	3	50	148	3,400	7,000

127th St., South Side, Madison to 5th Ave.

Owner or Occupant	Size of Lot	Stories High	St. No.	Lot No.	Value of Real Estate Unimproved	Value of Real Estate with Improvements Thereon
A. Howell	18.9x99.11	3	30	60	$4,600	$8,000
W. Codrington	18 9x99.11	3	28	100	4,500	7,500
Mary Kelly	18 9x99.11	3	26	61	4,600	7,500
I. Nesfield	18.9x99.11	3	24	62	4,600	7,000
A. & R. Lipkin	20x99.11	3	22	63	4,800	8,000
L. Hughes & ano.	20x99.11	3	20	64	4,800	8,000
Thos. Pettway	20x99 11	3	18	164	4,800	8,000
W. T. Johnson ano.	20x99 11	3	16	65	4,800	9,000
Nostrom Kam Rlty. Cp.	20x99.11	3	14	66	4,800	8,000
G. J. M. Agard	20x99 11	3	12	67	4,800	9,000
R. & R. L. Taylor	20x99.11	3	10	167	4,800	9,000
R. S. Thomas	20x99 11	3	8	68	4,800	9,000

Section 6, Volume 8, Block 1752—5th Ave., East Side, 127th to 128th St.
N.E.C.

Owner or Occupant	Size of Lot	Stories High	St. No.	Lot No.	Value of Real Estate Unimproved	Value of Real Estate with Improvements Thereon
St. Andrew's Ch.	99.11x160	3	..	1	Exempt	Exempt
Edward Brooke	25x110	5	2069	72	$10,500	$16,000
Lacopa Realty Co.	50x100	3	2071	70	21,000	61,000
E. Winslow	24 11x110	5	2075	69	16,000	30,000

S.E.C.

127th St., North Side, 5th to Madison Ave.

Owner or Occupant	Size of Lot	Stories High	St. No.	Lot No.	Value of Real Estate Unimproved	Value of Real Estate with Improvements Thereon
2015 Lex. Ave. Cp.	16.8x99.11	3	11	7	$4,000	$7,600
J. J. Leino	16.8x99.11	3	13	107	4,000	7,000
B. C. Beauchamp	16.8x99.11	3	15	8	4,000	7,000
P. Prochem	16.9x99.11	3	17	9	4,500	8,000
The City of N. Y.	18.9x99.11	V	19	10	3,200	8,200
The City of N. Y.	18.9x99.11	4	21	110	4,500	10,200
1101 C	18.9x99.11	3	23	11	4,500	8,000
A. & R. Lipkin	12 6x99.11	3	27	13	3,000	7,000
Tunney Rlty. Cp.	12.6x99 11	3	29	113	3,000	7,000
A. Gilman	60x99.11	3	31-33	14	1,2000	52,000

Madison Ave., West Side, 127th to 128th St.
N.W.C.

Owner or Occupant	Size of Lot	Stories High	St. No.	Lot No.	Value of Real Estate Unimproved	Value of Real Estate with Improvements Thereon
M. Ashmeal	20 4x35	4	1944	16	$4,000	$9,000
Olga Purito	19.11x35	4	1996	116	3,900	7,000
Eugene Billaci	20x35	4	1998	17	3,900	9,600
L. Blumenthal	19.11x35	4	2000	18	3,900	7,000
I. Butler	19.9x35	4	2002	19	3,900	9,000
E. Hownes	19 11x60	4	2004	64	5,400	8,600
30-32 E. 128th St. Re. Corp	50x60	6	2006	67	27,100	82,000

S.W.C.

Madison Ave., East Side, 127th to 128th St.
N.E.C.

Owner or Occupant	Size of Lot	Stories High	St. No.	Lot No.	Value of Real Estate Unimproved	Value of Real Estate with Improvements Thereon
Bank of New York	17x80	3	1993	22	$7,000	$10,500
V. A. Buell	16.7x60	3	1995	122	4,500	7,500
G. F. Thomas	16 7x60	3	1997	121	4,500	7,500
Alfonso Class	16 7x80	3	1999	21	4,500	7,500
F. & E. Vernon	16 7x60	3	2001	120	4,500	7,500
Jas. Tullt	16.7x60	3	2003	20	4,500	7,500
Jas. Lee et al.	20x85	3	2005	64	6,500	10,500
J. & R. Matthews	20x85	3	2007	62	6,500	10,000
Crushap Ests.	20x85	3	2009	61	6,500	13,000
R. C. Beckler	20x85	3	2111	160	6,500	13,000
R. C. Beckler	19.11x85	5	2013	60	12,000	19,000

S.E.C.

127th St., North Side, Madison to Park Ave.

Owner or Occupant	Size of Lot	Stories High	St. No.	Lot No.	Value of Real Estate Unimproved	Value of Real Estate with Improvements Thereon
Munson Rlty. Corp.	16.8x99.11	3	51	23	$4,000	$9,000
E. C. Downes	16.8x99.11	3	53	123	4,000	7,500
Munson Rlty. Corp.	16 8x99.11	3	55	24	4,000	7,500
M. Lawrence Prop.	18x99.11	3	57	25	4,300	8,000
L. Robinson, ano.	18x99.11	3	59	26	4,300	8,000
M. Bain	18x99 11	3	61	125	4,300	9,000
W. & A. Remsey	20x99.11	3	63	27	4,800	10,500
Munson Realty Corp.	20x99.11	3	65	28	4,800	9,500
S. Romain	18.6x99.11	3	67	128	4,300	9,500
F. Anzolo	18.9x99 11	3	69	29	4,500	8,500
Pauline Orgon	20x99.11	3	71	30	4,800	8,500
R. Howell	20 9x99 11	3	73	31	5,000	8,500
V. Michelson	48x99.11 lr.	3	75	33	11,000	40,000

Park Ave., West Side, 127th to 128th St.
N.W.C.

Owner or Occupant	Size of Lot	Stories High	St. No.	Lot No.	Value of Real Estate Unimproved	Value of Real Estate with Improvements Thereon
F. Coppolo	23x70	3	1860	23	$7,000	$12,000
D. Dennao	17x70	3	1862	122	4,000	13,000
L. L. Gallman	16x70	3	1864	84	4,000	6,000

See last page for footnotes.

Owner or Occupant	Size of Lot	Stories High	St. No.	Lot No.	Value of Real Estate Unimproved	Value of Real Estate with Improvements Thereon
L. L. Gallman	16x70	3	1866	85	4,000	6,000
A. Gallman	24.11x90	3	1868	86	6,600	12,000
Wm. A. Montross	99.11x80	2	1870	87	32,000	60,000
S.W.C.						
128th St., South Side, Park to Madison Ave.						
Peoples Bapt. Ch.	40x99.11	3	72	41	$3,900	*$6,000
Peoples Bapt. Ch.	20x99.11	3	70	42	4,600	5,200
Jaymor Bar & Grill, Inc.	56.8x99.11	3	68	43	14,000	63,000
Isaac Munay	18.9x99.11	1	62	45	4,600	5,600
J. E. Marshall	25x99.11	4	60	46	6,100	21,000
The City of N. Y.	16.8x99.11	3	58	47	2,700	2,700
The City of N. Y.	16.8x99.11	3	56	147	2,700	2,700
John T. Johnson	16.8x99.11	6	54	48	4,000	6,000
J. A. Bruton	25x99.11	3	54	49	6,000	9,500
128th St., South Side, Madison to 5th Ave.						
City of New York	170x199 10	4	5	69	Exempt	Exempt
C. Ward	20x99.11	3	12	164	$4,800	$9,000
E. Scott	20x99.11	3	10	66	4,800	9,000
D. Waterman	20x99.11	3	8	68	4,800	9,000
Edgar Proctor	20x99.11	3	6	65	4,800	10,000
Section 6, Volume 8, Block 1753—5th Ave., East Side. 128th to 129th St. N.E.C.						
The City of N. Y.	24.11x80	4	2077	1	$12,000	$13,000
W. Coorington	20x80	4	2079	2	6,300	13,000
Christian Bros.	20x80	4	2081	102	Exempt	Exempt
2083 Fifth Ave. Corp.	20x80	4	2083	3	6,800	12,000
New York City Soc. of M. E. Ch.	20x100	4	2085	4	1,100	*2,800
J. Goulthurst	20x100	4	2087	72	7,200	18,000
Mary Hldg. Cp.	74.11x100	4	..	69	$5,000	85,000
S.E.C.						
128th St., North Side, 5th to Madison Ave.						
J. Tuitt et al.	20x81.11	3	1	104	$4,500	$9,000
I. Robertson	20x99.11	3	3	5	4,800	8,500
F. Hyland	20x99.11	3	5	105	1,800	8,500
Wm. Wellers	20x99.11	3	7	6	4,800	8,300
H. A. Thompson	20x99 11	3	9	7	4,800	8,500
C. Ward	20x99.11	3	11	8	4,600	8,600
C. Ward	19.4x99.11	3	13	103	4,600	8,600
J. Bunyan	19.4x99.11	3	15	9	4,500	8,500
A. Palmer Brooks	10.4x99.11	3	17	10	5,300	7,000
Bert Ests., Inc.	22x99.11	3	1-21	11	12,000	*8,000
The City of N. Y.	60x99.11	V	23	13	3,200	3,200
K. Rooney	20x99.11	3	25	14	4,800	6,000
Madison Ave., West Side, 128th to 129th St. N.W.C.						
Briton Richardson	19.11x70	3	2020	15	$3,200	$13,000
C. Wright	18x70	3	2022	115	5,000	7,000
V. S. Green	18x70	3	2024	16	5,000	7,000
S. A. & G. J. Anthony	14x70	3	2026	116	3,500	6,000
Lee Newman & Mary Wright	14x70	3	2028	17	3,500	6,000
Lee Newman & Mary Wright	16x70	3	2030	117	4,000	6,500
N.E.C.						
Madison Ave., East Side, 128th to 129th St.						
Elgem Realty Corp.	50x72.6	6	2019	21	$18,000	$50,000
J. Savelz	49.11x72.6	6	2023	19	14,500	44,000
129th St., North Side, Madison to Park Ave.						
Christophe Yard	18.9x99.11	4	47	123	$4,500	$3,500
Christophe Yard	18.9x99.11	4	49	24	4,500	8,500
Aschmira Cp.	18.9x99.11	2	51	25	4,500	6,000
Aschmira Cp.	18.9x99.11	2	53	26	4,500	6,000
C. & A. J. Keye	18.9x99.11	3	55	126	4,500	7,000
City of N. Y.	18.9x99.11	2	57	27	4,500	4,500
The City of N. Y.	16.8x99 11	3	59	28	2,700	2,700
The City of N. Y.	16.8x99 11	3	61	128	2,700	2,700
Forest Rlty.	16.8x99.11	4	63	29	4,000	10,000
Cynlyn Enterprise, Inc.	25x77.11	6	67	30	6,000	50,000
135th St. Rlty. Cp.	35x99.11	5	71	31	8,400	17,500
135th St. Rlty. Cp.	35x99.11	5	73	32	8,400	17,500
Park Ave., West Side, 128th to 129th St. N.W.C.						
B. Collier	20.11x70	4	1880	33	$7,200	$16,000
Margaret Hemmis	19.9x70	4	1882	34	4,500	7,000
1884 Park Ave. Cp.	19.9x70	4	1884	134	4,500	7,000
P. Augostatos	19.9x70	4	1886	35	4,500	7,000
P. Augostatos	19.9x70	4	1888	36	1,500	2,000
C. Bensley	99.11x48.6	3	1890-1896	37	21,000	32,000
S.W.C.						
129th St., South Side, Park to Madison Ave.						
T. A. Sobers	17.3x99.11	3	70	139	$3,800	$7,000
T. A. Sobers	17.3x99 11	3	68	140	4,000	7,000
R. Blumenthal	17.8x99.1	3	66	141	4,000	7,000
Jas. H. Cooks	17.8x99.11	3	64	41	4,000	7,000
Moon Rlty. Co.	23.9x99.11	5	62	42	5,800	20,000
Moon Rlty. Cp.	23.9x99.11	5	60	43	5,800	20,000
D. Orilleb	25x99.11	2	58	44	5,800	23,000
P. J. & A. R. Siege- 54-56 E. 29th St. Cp.	50x99 11	6	56	46	12,000	11,000
The City of N. Y.	25x99.11	3	52	47	4,000	4,000
G. Lewis	25x99 11	4	50	48	6,000	11,000
M. Kitaker	37.6x99 11	5	48	49	8,900	25,000
Fredland Rlty. Cp.	37.6x99.11	5	42	51	8,900	25,000
Sedra Estates, Inc.	35x99.11	6	40	52	21,000	40,000
S.E.C.						
129th St., South Side, Madison to 5th Ave. S.W.C.						
Sabe Realty Co.	35x99.11	6	32	67	$21,000	$43,000
The City of N. Y.	25x99.11	..	30	68	4,000	4,000
Mary Cahill	50x99.11	5	28	69	12,000	65,000
J. Forrest & Son. R. H. Heath	21x99.11	3	24	61	5,000	11,000
T. Millard	17.10x99 11	3	22	62	4,300	8,000
H. & M. Johnson	17.8x99.11	3	20	162	4,300	8,000
R. Heath	18.6x99.11	3	18	63	4,400	8,000
James H. Linton	18.9x99.11	3	16	64	4,500	8,300
F. D. Moyer	18.9x99.11	3	14	65	4,500	8,300
Ekamur Rlty. Cp.	18.9x99.11	3	12	165	4,500	8,300
Emma Y. Short	18.9x99 11	3	10	66	4,600	8,300
T. Poindexter	20x99 11	V	8	67	3,100	3,100
M. Britzl	20x99.11	4	6	68	4,800	8,500
M. Britzl	20x99 11		4	168	3,200	3,200
Section 6, Volume 8, Block 1754—5th Ave., East Side. 129th to 130th St.						
O. J. Small	17.11x73	3	2099	1	$5,000	$13,000
O. J. Small	17x73	3	2101	101	5,000	10,000
Herman Sachs	15x73	5	2103	2	4,600	7,500
Mt. Horeb Holiness Church	16.6x110	3	2105	3	1,500	*2,500
J. E. Jarvis	18.6x110	3	2107	103	7,000	12,000
M. L. Riley	18.6x110	3	2109	4	7,000	11,000
Corinne M. Daxey	16.6x110	3	2111	72	1,000	11,000
M. A. Howson	18.6x100	3	2113	21	7,000	11,000
F. Violet	18.6x110	3	2115	70	7,000	11,000
Eliza Hawson	18.6x110	3	2117	169	7,000	11,000
Thelma Goodridge	20.5x110	3	2119	69	11,000	15,000
130th St., North Side, 5th to Madison Ave.						
E. Schwerkart	37x19.11	3	3	100	$5,900	$10,000
Sec. Corinthian Baptist Ch.	26.7x99 11	2½	5	6	3,300	8,000
Alleyme Rlty. Cp.	16.8x61.10	3	9	6	5,400	11,000
Norma Willock	22.6x99.11	3	7	7	3,100	16,000
D. Stevens	16.8x64.10	3	11	8	3,100	7,500
N. Willock	16.8x64.10	3	11½	108	3,100	7,500
David Bragg	16.8x99.11	3	15	9	4,000	8,500
John Brady	16.8x99.11	3	17	10	4,000	8,500
1931 Madison Ave. Rlty.	16.8x99 11	3	19	110	4,000	8,500
Gilbert Taylor	16.8x99 11	3	21	11	4,000	16,000
R. Connell	16.8x99 11	3	23	12	4,000	8,500
Reglim Weiss	16.8x99 11	3	25	112	4,000	8,500
C. A. Marshall	18x99 11	3	27	13	4,300	14,000
N. Bristow	17x99 11	3	29	11	3,650	*6,550
Madison Ave. West Side, 129th to 130th St. N.W.C.						
R. H. Brown	18x75	3	2031	15	$8,000	$13,000
[illegible] God Rem. Ch	16.5x75	3	2036	115	5,000	8,500
C. Dreher	16.5x75	3	2038	16	5,000	21,000
E. Stapleton	16.5x75	3	2040	116	5,000	5,100

Owner or Occupant	Size of Lot	Stories High	St. No.	Lot No.	Value of Real Estate Unimproved	Value of Real Estate with Improvements Thereon
J. Spira	16.4x75	3	2042	17	5,000	8,500
M. Yates	16.4x75	3	2044	117	5,000	8,500
M. Hill	16.4x75	3	2046	58	5,000	8,500
2048 Mad. Ave. Cp.	16.4x75	3	2048	155	6,000	14,000
Swallow Rlty.	16.5x75	3	2060	158	5,000	8,500
G. O'Mara	16.5x75	3	2062	57	5,000	8,500
Mable Harewood	16.5x75	3	2064	157	5,000	8,500
Morfred Rlty. Corp.	18x75	3	2066	58	8,000	14,500
S.W.C.						
Madison Ave., East Side, 129th to 130th St.						
All Saints R. C. Ch.	199.10x135	4	..	20	Exempt	Exempt
N.&S.E.C.						
129th St., North Side, Madison to Park Ave.						
All Saints R. C. Rec.	31x99.11	4	47	24	Exempt	Exempt
The City of N. Y.	25x99.11	V	49	25	4,000	4,000
M. Sobin	75x99.11	6	51	26	19,000	75,000
B. Kirkland	20x99 11	4	57	29	4,800	8,000
Delcina Jordan	20x99.11	3	59	30	4,800	8,000
C. H. O'Mara	20x99.11	3	61	31	4,800	8,000
Toyland Rlty., Inc.	20x99.11	3	63	131	4,800	8,000
B. Thompson	20x99.11	3	65	32	4,800	8,000
N.W.C.						
Park Ave., West Side, 129th to 130th St. N.W.C.						
Continental Auto	99.11x90	3	1900	33	$32,600	$55,000
Harmosa Oil Co.	99.11x90	1	1908-14	40	32,500	46,000
B.W.C.						
130th St., South Side, Park to Madison Ave.						
Peni Rlty. Cp.	16.8x90.11	3	70	41	$4,000	$9,000
Thos. F. Harmon	16.8x90.11	3	68	141	1,000	9,000
Augusta Hldg. Cp.	16.8x90.11	3	64	42	4,000	9,000
E. Stanley	16.8x99.11	3	64	142	1,000	8,500
Cuevas Rlty. Cp.	16.8x99 11	3	62	43	4,000	8,500
H. Moses	16.8x99.11	3	60	44	4,000	10,000
W. Sheryl Ests.	25x99 11	5	58	45	6,000	40,000
Winifred M. McCauley	25x99.11	4	66	46	6,000	12,000
Winifred M. McCauley	25x99.11	4	64	47	6,000	12,000
130th St., South Side, Madison to 5th Ave.						
J. J. McGrath	16.10½x90.11	3	30	69	$1,000	$8,500
M. Waters & L. Chapman	18.1½x99.11	3	28	60	4,300	9,000
Geview Rlty. Cp.	16.8x99.11	3	24	61	4,000	8,500
M. Waters	16.8x99.11	3	22	161	1,000	8,500
C. Neafield	16.8x99.11	3	20	62	4,000	8,500
Rumroom Hldg. Cp.	16.8x99.11	3	18	162	4,000	22,000
P. Handel	16.8x99.11	3	16	63	4,000	11,000
M. Gairy	16.8x99.11	3	14	64	3,900	11,000
Ch. of God in Christ	50x186	V	10	65	Exempt	Exempt
Evelyn Goodrich	16.8x99.11	3	6	67	4,000	8,000
Hubert Foster	16.8x99.11	3	4	167	4,000	8,000
Jandel Rlty. Cp.	16.8x99.11	3	2	68	4,000	10,000
Section 6, Volume 8, Block 1755—5th Ave., East Side. 130th to 131st St. N.E.C.						
City of New York	199.10x253.1	5	2121	1	Exempt	Exempt
S.E.C.						
130th St., North Side, 5th to Madison Ave.						
City of New York	199.10x168.11	3	23	11	Exempt	Exempt
Madison Ave., East Side, 130th to 131st St.						
2061 Madison Ave., Inc.	20x80	4	2063	53	$6,000	$13,500
2061 Madison Ave., Inc.	20x80	4	2065	52	6,000	13,500
2061 Madison Ave., Inc.	20x80	4	2067	151	6,000	13,500
2061 Madison Ave., Inc.	20x80	4	2069	51	6,000	13,500
2061 Madison Ave., Inc.	19.11x80	4	2071	50	8,600	16,500
S.E.C.						
130th St., North Side, Madison to Park Ave. N.E.C.						
2061 Madison Ave., Inc.	35x99.11	5	47	20	$21,000	$43,000
The City of N. Y.	18.9x99 11	3	49	22	4,500	6,000
I. Meyer	16.9x99.11	3	51	23	4,500	8,000
42 Properties, Inc.	38.99x11	6	55	24	9,000	35,000
The City of N. Y.	18.8x99.11	..	..	25	2,700	2,700
E. Armstrong	18.9x99 11	4	69	26	4,500	10,000
E. Welsh	18.9x99.11	4	61	128	4,500	10,000
E. Rawkins	18.9x99.11	4	65	27	4,500	10,000
E. Gethers	18.9x99.11	4	65	28	1,500	10,000
City of New York	18.9x99.11	4	67	29	4,500	32,000
Hildas Const. Co.	18.9x99 11	4	69	129	4,500	32,000
71 E. 130 St. Cp.	18.9x99 11	4	71	30	4,500	10,000
Beter Butil Machine	50x99.11	1	73	31	12,000	27,000
Park Ave., West Side, 130th to 131st St. N.W.C.						
Elagnello Rlty. Cp.	199.10x90	6	1916	33	$75,000	$255,000
S.W.C.						
131st St., South Side, Park to Madison Ave.						
Beck Distrib. Co.	52.6x99.11	3	72	41	$12,000	$35,000
64-66 E. 131 St. Cp.	17.6x99.11	3	66	43	3,800	9,000
64-66 E. 131st St. Cp.	17.6x99 11	3	64	143	3,800	7,500
Geo. Hewitt	17.6x99.11	3	62	44	3,800	7,500
E. Garrett	17.6x99 11	3	60	45	3,800	7,500
Jos. Garrett	17.6x99 11	3	58	46	3,800	7,500
Rolet Lawson	17.6x99.11	3	56	146	3,800	12,000
54 E. 131 St.	17.6x99 11	3	54	47	3,800	8,000
Oli Rlty. Cp.	22.6x99.11	5	52	48	6,000	17,000
Merola Bros.	27.6x99 11	5	50	49	5,000	17,000
Section 6, Volume 8, Block 1756—5th Ave., East Side. 131st to 132d St. N.E.C.						
Thrift Hldg. Co.	25x99	6	2146	1	$12,500	$25,000
Garon Enterprises Inc.	25x99	5	2147	2	8,500	17,000
41 W. 130 St. Cp.	24.11x99	5	2149	3	8,600	14,000
Getoria Rlty. Co.	25x99	5	2151	4	8,500	15,000
H. & K. Abdullah	25x99	5	2152	72	8,500	15,000
The City of N. Y.	24.11x99	..	2155	71	5,700	5,700
N. Y. C. Hous. Auth.	25x99	5	2157	70	9,500	*10,500
Larealty Co., Inc.	25x99	5	2159	69	12,500	26,000
S.E.C.						
Madison Ave., West Side, 131st to 132d St.						
Jenny Paradiso	26x99.11	6	3	5	$6,200	$15,000
Jennie Pollak	25x99.11	5	5	6	6,000	15,000
Dorben Realty Corp.	26x99.11	6	7	7	6,000	15,000
Estelle Altman	25x99.11	5	9	8	6,000	22,000
Estelle Altman	25x99 11	5	11	9	6,000	22,000
Suzane Brown	25x99.11	5	13	10	6,000	36,000
Franfred Rlty.	25x99.11	5	15	11	6,000	65,000
Corylna Rlty. Corp.	25x99.11	5	17	12	6,000	65,000
Prop. Salvage Cp.	26x99.11	..	..	13	4,200	4,200
Myra Rlty. Cp.	19x99 11	5	25	113	4,500	12,000
Madison Ave., West Side, 131st to 132d St. N.W.C.						
L. Cohen	24.11x76	5	2082	14	10,000	$23,000
Legar Rlty. Cp.	25x75	5	2084	15	7,000	10,000
2830 Av. B. Cp.	25x75	5	2086	16	7,000	14,000
Virgo Rlty.	25.75	5	2088	17	7,000	14,000
L. King	25x93	6	2090	56	7,500	16,000
O. Flatow	25x93	5	2092	57	7,500	20,000
W. Pressley	25x93	5	2094	58	7,500	16,000
Johnbo Rlty. Cp.	24.11x93	5	2096	59	11,000	30,000
Madison Ave., East Side, 131st to 132d Sts. N.E.C.						
Royker Rlty. Cp.	24.11x99	5	2081	24	$12,000	$25,000
Rosenblatt Madison	25x93	5	7083	23	8,000	16,000
P. T. & T. Rlty. Cp.	25x98	5	2085	22	9,000	14,000
2087 Madison Ave. Rlty.	25x96	5	2087	21	8,000	17,000
Shakud Rlty. Corp.	25x96	5	2089	52	8,000	27,000
Alfred Coff	24.11x96	5	2091	51	9,000	14,000
B. Braithewaite	25x96	5	2093	50	9,000	11,000
Luko Realty Corp.	25x96	5	2095	19	12,000	31,000
S.E.C.						

Owner or Occupant	Size of Lot	Stories High	St. No.	Lot No.	Value of Real Estate Unimproved	Value of Real Estate with Improvements Thereon
131st St., North Side, Madison to Park Ave.						
C. H. Aruart	27x99.11	6	43	25	$6,000	$16,000
Andem Rlty. Cp.	50x99.11	6	45	26	11,000	46,000
B. Schulman	25x99 11	5	49	28	5,500	18,000
Mary Kaufman	25x99.11	5	51	29	5,500	18,000
I. Altman	25x99.11	5	53	30	5,500	18,000
Garriston Rlty. Co.	25x99 11	5	55	31	5,500	18,000
Helen M. Scott et al	25x99.11	5	57	32	5,500	6,000
Park Ave., West Side, 131st to 132d St. N.W.C.						
Helen Scott	49.11x100	5	1940	33	$17,500	$32,000
Helen Scott	50x100	2	1944	35	14,000	33,000
G. Chaimowitz	99.11x25	6	1948	37	13,000	27,000
132d St., South Side, Park to Madison Ave. S.W.C.						
Saints Home Church	25x99.11	..	60	38	Exempt	Exempt
C. N. Burrell	25x99 11	5	58	39	$5,000	$12,501
Base Hldg. Cp.	25x99 11	5	56	40	5,000	12,500
Imperial Props., Inc.	50x99.11	6	54	41	10,000	52,000
A. Rosenthal	33.4x99 11	5	50	43	7,000	31,000
The City of N. Y.	33.4x99.1	V	48	44	4,600	1,600
46 E. 132d St.	33.4x99.11	5	46	45	7,000	31,000
Itmax Rlty. Corp.	27x99.11	5	44	47	5,500	15,000
Ilmax Rlty. Corp.	27x99 11	5	42	[illegible]	5,500	15,001
132d St., South Side, Madison to 5th Ave.						
N. Y. C. Hous. Auth.	27x99.11	6	18	60	*$6,000	*$10,000
Union Dime Sav. Bk.	30x99.11	5	16	61	6,600	22,000
Gertrude Rlty. Co.	30x99.11	5	16	62	6,600	22,000
N. Y. C. Hous. Auth.	30x99.11	5	12	63	6,600	*14,000
D. Williams	25x99 11	5	10	65	5,500	17,000
City of N. Y.	35x99.11	..	..	66	5,100	5,100
Class Realty Co.	25x99.11	6	6	67	6,500	17,000
Class Realty Co.	26x99.11	5	4	68	5,700	17,000
Section 6, Volume 8, Block 1757—5th Ave. to Madison Ave., 132d to 133d St. N.E.C.						
N. Y. C. Housing Authority	199.10x420	6	2161	1	$849,583	*$849,583
Madison Ave. to Park Ave., East Side, 132d to 133d St. N.E.C.						
N. Y. C. Housing Authority	199.10x400	6	2101	20	11,077,357	*$1,017,251
City of New York	137x3162	Playground		169	Exempt	Exempt
Section 6, Volume 8, Block 1760—128th St., North Side 5th to Madison Ave. N.E.C.						
Riverton Developmt.	699.6x855	..	..	1	$875,000	*$676,000
Madison Ave., East Side, 128th to 129th St. N.E.C.						
Riverton Developmt. Co.	614.10x289	..	..	101	$310,000	*$310,000
S.E.C.						
Harlem River Drive, East Side, 135th to 135th Sts.						
City of New York	711x23.8 Ir.	..		46	Exempt	Exempt
S.E.C.						
Section 6, Volume 8, Block 1761—137th St., South Side. Harlem River to Madison Ave.						
City of New York	1246x Ir.	Fire Stat.		10	Exempt	Exempt
N Y Central R.R.	14.1x43 Ir.			28	Ass'd. Under Ident. No.	A27-1
City of New York	80x Ir.	Bulkhead		65	Exempt	Exempt
Section 6, Volume 8, Block 1763—5th Ave., East Side. 138th to 139th St. N.&S.E.C.						
Dept. of Sanitation	99.11x185	1	..	1	Exempt	Exempt
N.W.C.						
J. Najman	128.10½x49.11 Ir.	..		10	$7,500	$7,500
Harlem River Drive, North Side, 138th to 139th Sts.						
City of New York	385x40	.		50	$42,500	$42,500
139th St., South Side, Harlem River to 5th Ave.						
Emanuel Kellar	141.8x49.11 Ir.	..	..	24	$11,500	$11,500
Section 6, Volume 8, Block 1764—5th Ave., East Side. 139th to 140th St. N.E.C.						
City of New York	199.10x420 Ir.	3		1	Exempt	Exempt
S.E.C.						
Section 6, Volume 8, Block 1765—5th Ave. East Side. 140th to 141st St. N.E.C.						
Del Monte Garage, Inc.	99.11x200	1	2321	1	$41,000	$82,000
S.E.C.						
Julian Sons Rlty. Corp.	99.11x275 Ir.	1	2329	60	27,500	31,500
Section 6, Volume 8, Block 1766—Between 5th Ave. and Harlem River—Harlem River, Between 141st St. and Harlem River—5th Ave., East Side, and North Side 141st St., and South Side 142d St. and Harlem River. N.&S.E.C.						
Esso Standard Oil	127.8x53 Ir.			1	$12,500	$30,000
City of New York	......	Bulkhead		20	Exempt	Exempt
City of New York	......	Bulkhead		45	Exempt	Exempt
Total, Section 6, Volume 8					$9,137,150	$16,409,450

EXEMPT PROPERTY.
Section 6, Volume 8.

Owner or Occupant	Size of Lot	Stories High	Block	Lot No.	Value of Real Estate Unimproved	Value of Real Estate with Improvements Thereon
N. Y. C. Hous. Auth.	80x100 11	5	1745	27	—	34,000
Mt. Lebanon Baptist Church	15.9x100.11	3	1745	6	1,600	3,100
City of New York	420x201.10	3	1746	1	40,000	1,600,000
City of New York	100x75	5	1746	21	70,000	315,000
Ind. Ord. Rus. Ch.	75x142.6	3	1747	85	62,500	100,000
Hospital Joint Dis.	201x150 Ir.	5	1748	25	127,000	2,500,000
Hospital for Joint Diseases	151.2x201.10 Ir.	4	1748	45	72,000	1,175,000
Hosp. Joint Disease	19.5x100.11	..	1748	50	4,700	30,600
Luther B. Alman	20x100.11	..	1749	5	900	1,500
First Church Christ Holiness	22x85	4	1749	22	7,900	11,200
New Zion Bapt. Ch.	20x99.11	..	1751	29	3,800	6,700
First Church Christ Holiness	22x85	4	1749	23	7,900	14,200
Long Island Univ.	50x100.11	4	1749	24	15,000	115,000
Metropolitan Com. Methodist Church.	77x145	1	1751	20	57,000	105,000
Metropolitan Com Methodist Church.	22x60	3	1751	121	6,600	9,000
Metropolitan Com. Methodist Church.	22x60	3	1751	120	2,200	*4,000
Hosp. Joint Disease	80.11x75	..	1745	65	35,000	105,000
St. Andrews Church	99.11x60	4	1752	1	70,000	160,000
Peoples Bapt. Ch.	40x99 11	3	1752	41	6,700	9,000
Peoples Bapt. Ch.	20x99.11	3	1752	42	1,800	1,900
City of New York	170x99 11	5	1752	59	51,000	215,000
Christian Bro. Inst.	20x80	4	1753	103	6,900	12,000
N. Y. Society M. E. Church	20x100.11	4	1753	4	6,100	10,200
Mount Horeb Holiness Ch.	18.8x110	4	1754	3	5,600	7,600
Second Corinthian Church	99.11x27.6	5	1754	5	*3,300	*6,000
N. Bristow	17x99 11	3	1754	14	350	650
All Saints R. C. Ch.	199x135 Ir.	4	1754	20	97,500	[illegible]
All Saints R. C. Ch.	31x99 11	4	1754	34	5,600	12,000
Ch. of God in Christ	50x135		1754	65	14,000	60,000
	253.1	..	1755	1	180,000	925,000
	168.11		1755	1	130,000	185,000
Hildes Const. Co.	18.9x99.11	4	1755	29	0	13,000
Hildes Const. Co.	18.9x99.11	4	1755	129	0	13,000
Saints Home Ch. of God	25x99		1756	38	4,600	20,000
N. Y. C. Hous. Auth.	25x99	5	1756	70	—	21,000
N. Y. C. Hous. Auth.	27x99 11	5	1756	60	—	30,000
Dept. of Sanitation	99 11x185		1763	1	50,000	60,500
N. Y. C. Hous. Auth.	80x99 11	5	1756	63	—	25,000
N. Y. City Housing Auth.	659.10x400	5	1757	.	1,043,500	5,644
N. Y. City Housing Auth.	199.10x400	5	1757	20	611,112	6,63?,243

See last page for footnotes.

Owner or Occupant	Size of Lot	Stories High	St. No.	Lot No.	Value of Real Estate Unimproved	Value of Real Estate with Improvements Thereon
City of New York..	137x316.7	Plygd.		169	Exempt	Exempt

Adjacent property Abr. Lincoln Houses (resolution adopted by the Tax Commission Nov. 30, 1949 with regard to state aided Housing projects)

Owner or Occupant	Size of Lot	Stories High	St. No.	Lot No.	Value of Real Estate Unimproved	Value of Real Estate with Improvements Thereon
Riverton Dev. Corp.	699.6x855	13	1760	1	125,000	15,359,000

Exempt from local and municipal taxes other than assessments for local improvements

Owner or Occupant	Size of Lot	Stories High	St. No.	Lot No.	Value of Real Estate Unimproved	Value of Real Estate with Improvements Thereon
Riverton Dev. Corp.	614.10x269	13	1760	101	40,000	1,723,000

Exempt from local and municipal taxes other than assessments for local improvements

Owner or Occupant	Size of Lot	Stories High	St. No.	Lot No.	Value of Real Estate Unimproved	Value of Real Estate with Improvements Thereon
City of New York .	23.7x 668.11	.. Park	1760	46	40,000	42,000
City of New York .	1246x lr.	.. Fire Stat.	1761	10	136,200	436,200
City of New York..	60x lr.	Bulkhead		65	16,000	16,000
City of New York	99 11x185	1	1763	1	50,000	125,000
City of New York..	199.10x420	5	1764	1	120,000	620,000
City of New York..		Bulkhead	1766	20	372,000	372,000
City of N. Y. 84....		Bulkhead	1766	43	17,000	17,000
Total Exempt Property...					$4,431,019	$21,967,950

State of New York, City of New York, County of New York, ss.

I, James H. Springer, one of the Assessors of The City of New York, do depose and swear that the foregoing volume, numbered 6, Section 8, is one of the following volumes numbered 6, Section 8, Volumes 1, 7, 8 and 9; Section 7, Volumes 1 and 4, which together contain a detailed statement of all the taxable property embraced within the district assigned to me by the President of the Tax Commission of The City of New York for assessment under his direction and entered in the Annual Record of the Assessed Valuation of Real Estate in the Borough of Manhattan, in the City of New York, for the fiscal year July 1, 1960 to June 30, 1961.

That I have personally examined each and every house, building, lot, pier and other taxable property within said district; that in said volumes are set down and given the description, the Street, the Section or Ward, Block and Lot and Map or Identification numbers of said Real Estate embraced within such district, the sum for which, in my judgment, each separately assessed parcel of Real Estate would sell under ordinary circumstances if it were wholly unimproved; and separately stated, the sum for which the same parcel would sell under ordinary circumstances with the improvements, if any, thereon, also the name of the owner or occupant thereof, so far as the same is known; also any other information which the President of the Tax Commission required.

JAMES H. SPRINGER, Assessor.

Sworn to before me this 29th day of January, 1960
JACOB MARKOWITZ, Justice of the Supreme Court of the State of New York.

Section 6. Volume 8. Block 1767—Between Park and 3d Aves.; Between 118th and 119th Sts.—Park Ave. East Side, 118th to 119th St.

N.E.C.

Owner or Occupant	Size of Lot	Stories High	St. No.	Lot No.	Value of Real Estate Unimproved	Value of Real Estate with Improvements Thereon
P. Gonzalez ..	25x90	5	1681	1	$10,000	$17,000
Colkkof Rlty Cp	25x90	5	1683	2	6,500	17,000
Willlser Rlty. Cp...	25x90	5	1687	4	6,500	14,000
Willlser Rlty. Cp. .	25x90	4	1689	72	6,500	14,000
Songor Rlty. Corp..	25x90	5	1685	8	6,500	14,000
Charles, Inc.	25x80	3	1691	71	8,000	11,000
Saman Rlty Cp.	51x80	5	1693	69	11,500	21,000

S.E.C.

118th St., North Side, Park to Lexington Ave.

Owner or Occupant	Size of Lot	Stories High	St. No.	Lot No.	Value of Real Estate Unimproved	Value of Real Estate with Improvements Thereon
118th St. Rlty. Cp...	25x100 11	5	111	3	$6,000	$17,000
118th St Realty Cp.	25x100 11	5	113	6	6,000	17,000
Est. J. De Simone	20x100.11	4	115	7	4,800	9,500
F. Digana	20x100.11	4	117	8	1,800	9,500
N. N Slaro	20x100.11	4	119	9	4,800	9,500
J. Boyer	20x100.11	4	121	109	1,800	14,000
A. Valverde	22x100.11	4	123	10	1,800	9,500
E. Goldberg & E. Levy	50x100 11	2	125	11	12,000	14,000
So Seen Rlty Cp	25x100 11	4	129	13	6,000	11,500
D. Maslello	25x100.11	5	131	14	6,000	18,000
M. Maslello	25x90.11	3	133	15	5,700	8,500
Dixon Re Co., Inc.	40x90 11	7	135	16	24,000	74,000

N.W.C.

Lexington Ave., West Side, 118th to 119th St.

Owner or Occupant	Size of Lot	Stories High	St. No.	Lot No.	Value of Real Estate Unimproved	Value of Real Estate with Improvements Thereon
Lexington Av Rlty. Cp.	20x70 lr	5	1926	56	$9,500	$11,500
Lexington Av Rlty. Cp	20x70 lr	5	1928	57	8,700	14,500
Black Star Co.	54 6x10	5	1982	58	20,000	13,001

S.W.C.

118th St., North Side, Lexington to 3d Ave.

N.E.C.

Owner or Occupant	Size of Lot	Stories High	St. No.	Lot No.	Value of Real Estate Unimproved	Value of Real Estate with Improvements Thereon
Torwahl Bldg Cp.	39x100 11	5	147	21	$26,000	$46,000
F. Schliesenger	46x100.11	6	149	22	11,000	42,000
1285 Pelham Rlty., Inc.	50x100.11	6	153	24	12,000	41,000
J. Rosenberg	25x100 11	5	157	26	6,000	14,500
Van Mar Co., Inc..	25x100.11	..	159	27	6,000	17,000
M. M Smith	27 6x 100 11	5	161	28	6,600	15,000
M. M. Smith	17 6x 100 11	5	163	29	4,200	9,000
Van Mar Co., Inc	96 1x121 2	3	171	30	30,000	95,000

3d Ave., West Side, 118th to 119th St.

N.W.C.

Owner or Occupant	Size of Lot	Stories High	St. No.	Lot No.	Value of Real Estate Unimproved	Value of Real Estate with Improvements Thereon
Arrow Furniture Co.	121 6x 93 11	4	2162	33	$30,000	$125,000
Vannar Co., Inc......	80x129 lr.	5	2164-74	38	20,000	65,001
Edw R Finch	60 5x185	1	2176-78	32	57,000	77,000

S.W.C.

119th St., South Side, 3d to Lexington Ave.

Owner or Occupant	Size of Lot	Stories High	St. No.	Lot No.	Value of Real Estate Unimproved	Value of Real Estate with Improvements Thereon
E. L. Finch et al...	25x100.11	4	178	41	$6,000	$21,000
Schmuel Rlty. Cp..	25x100 11	1	174	45	6,000	11,000
J. H. Cooke	25x100.11	5	172	46	6,000	16,000
Louis Basagang & ano.	50x100.11	6	166	47	12,000	47,000
Harwell Rlty. Cp.	76.9x100	6	162	49	19,500	65,000
Brown Lee Rlty. Cp.	33x 100 11	5	154	60	23,500	37,000

S.E.C.

119th St., South Side, Lexington to Park Ave.

Owner or Occupant	Size of Lot	Stories High	St. No.	Lot No.	Value of Real Estate Unimproved	Value of Real Estate with Improvements Thereon
The City of N. Y.	23x100 11			59	$3,700	$3,700
A. Corelte	27x100 11	5	132	60	6,500	21,000
A. Corelte	20x100.11	5	132	61	4,500	12,000
Babich Rlty Cp	25x100 11	..		62	5,000	5,000
Babich Rlty. Cp.	25x100 11	.	118	63	5,000	5,000
Babich Rlty. Cp	25x100 11	..	116	64	5,000	5,000
Babich Rlty. Cp	25x100 11	..	114	65	5,000	5,000
Babich Rlty. Cp	25x100 11		112	66	5,000	5,000
Foy Bros. Bldg. Co.	25x100.11	5	110	67	6,000	15,000
16-108 E. 119th St. Rlty.	25x100.11	5	108	68	6,000	19,000
16-108 E 119th St. Rlty.	25.4x75 1	4	106	168	3,400	13,500
Saman Rlty Cp.	32x31	1	104	169	1,600	4,500

Section 6. Volume 9. Block 1768—Between Park and 3d Aves.; Between 119th and 120th Sts.—Park Ave. East Side, 119th to 120th St.

Owner or Occupant	Size of Lot	Stories High	St. No.	Lot No.	Value of Real Estate Unimproved	Value of Real Estate with Improvements Thereon
City of N. Y.	1.2½x90	..		3	$200	$200
Stephen Frey	26 6x90	4	1707	4	7,000	25,000
Stephen Frey	26 6x90	4	1709	72	7,000	25,000

119th St., North Side, Park to Lexington Ave.

N.E.C.

Owner or Occupant	Size of Lot	Stories High	St. No.	Lot No.	Value of Real Estate Unimproved	Value of Real Estate with Improvements Thereon
K. N. Bldg Cp.	36x75.7½	6	101	1	$12,000	$31,000
Jas Penken	54x75.7½	6	105	2	11,000	31,000
111 E. 119th St. Re.	25x100 11	5	111	5	6,000	20,000
Finley Rlty Cp	25x100.11	5	113	6	6,000	25,000
Dumore Rlty Cp...	24x100 11	5	115	7	6,000	17,000
Dumore Rlty. Cp...	24x100 11	5	117	8	6,000	17,500
J. W Daniels	20x 100 11	4	121	9	5,000	8,000
S. B Gaston	20x100.11	4	123	10	1,800	5,000
Austin Webb	20x100.11	4	125	11	4,800	8,000
N. Y Sorting & Salvaging	20x100.11	4	127	111	4,800	8,000
N Y Sorting & Salvaging	20x100 11	4	129	12	4,800	4,800

Owner or Occupant	Size of Lot	Stories High	St. No.	Lot No.	Value of Real Estate Unimproved	Value of Real Estate with Improvements Thereon
Thos Aveula	24x 100 11	5	131	18	6,000	10,500
L. Delix	18x 100 11	4	133	14	1,500	13,000
W. Molzan	18x 100.11	4	135	15	4,600	7,500
Nicola Congliusi	18x 100 11	1	137	115	4,600	7,500
J Negro	18 9x 100.11	4	139	16	4,500	[illegible]
The City of N Y	15x100 11	V	[illegible]	[illegible]	[illegible]	[illegible]

N.W.C.

Lexington Ave., West Side, 119th to 120th St.

Owner or Occupant	Size of Lot	Stories High	St. No.	Lot No.	Value of Real Estate Unimproved	Value of Real Estate with Improvements Thereon
V. Estrada	20x65	4	1936	66	$6,200	$10,000
A. R. Estrada	20x65	4	1938	150	6,200	10,000
H & D. Desuze	20x65	4	1940	67	6,200	10,000
S. Schiavo	20x65	4	1942	157	6,200	10,000
S. Schiavo	20x65	4	1944	58	9,200	11,000

S.W.C.

120th St., North Side, Lexington to 3d Aves. and Lexington Ave., East Side 119th to 120th Sts.

N.E.C.

Owner or Occupant	Size of Lot	Stories High	St. No.	Lot No.	Value of Real Estate Unimproved	Value of Real Estate with Improvements Thereon
City of N. Y.	201.10x 311 9			.	Exempt	Exempt

3d Ave., West Side, 119th to 120th St.

N.W.C.

Owner or Occupant	Size of Lot	Stories High	St. No.	Lot No.	Value of Real Estate Unimproved	Value of Real Estate with Improvements Thereon
H. Hargran	25 8x100	3	2182	31	$22,000	$38,500
D. C. Kalin	60.8x118	2	2184	34	43,000	59,000
D. C. Kalin	40 3x108 lr.	2	2190	37	25,000	17,000
Sterndash Rlty.	25.6x100 2	5	2194	38	15,000	19,500
I. Kanovitz	25 2x108.3	2	2196	39	15,500	29,500
Zane Realty	25x108.3	2	2198	40	23,000	60,000

S.W.C.

120th St., South Side, Lexington to Park Ave.

Owner or Occupant	Size of Lot	Stories High	St. No.	Lot No.	Value of Real Estate Unimproved	Value of Real Estate with Improvements Thereon
East Bethel Bapt. Ch.	25x100.11	3	126	59	$3,000	*$1,500
Sabine Rlty Cp...	25x100.11	5	124	60	6,000	62,000
N. Y. Sorting & Salvaging	25x101.11	..		61	5,000	5,000
N. Y Sort. & Salvg.	25x100.11	..		62	5,000	5,000
N Y Sort. & Salvg.	25x100 11	..		63	5,000	5,000
M. M. Smith	20 10x 100.11	4	116	64	5,000	13,000
J. C. Rivera	20.10x 100 11	4	114	164	5,000	13,000
J. C. Rivera	20 10x 100 11	4	112	65	5,000	9,500
108-10 E. 120th St. Cp.	20 10x 100.11	1	110	66	5,000	10,500
E. Acclani	20 10x 100.11	4	108	6.	5,000	10,500
Moses & Berman	20.10x 100 11	1	106	65	5,000	10,500
C. Rosario	18x72	4	104	69	3,600	9,000
Larrier Rlty. Cp..	18x72	4	102	169	3,500	35,000
G. Caines	18x72	4	100	70	3,500	9,500
W. Rodriguez R. Cp.	17.6x72	4	98	170	3,100	8,500
W. Rodriguez R. Cp.	18 6x73	4	96	71	6,500	14,500

Section 6. Volume 9. Block 1769—Park Ave. East Side, 120th to 121st St.

N.E.C.

Owner or Occupant	Size of Lot	Stories High	St. No.	Lot No.	Value of Real Estate Unimproved	Value of Real Estate with Improvements Thereon
Michigan Furniture Co.	50 5½x90	1	1721	1	$14,500	$72,000
1725 Estates, Inc...	25 5½x90	5	1725	3	6,500	11,000
1725 Estates, Inc. ..	25 2½x90	5	1727	4	6,500	11,000
1725 Estates, Inc. ..	25.2½x90	5	1729	72	6,500	14,000
103 Holding Corp..	40x75 8½	6	1735	69	12,500	42,000

S.E.C.

120th St., North Side, Park to Lexington Ave.

Owner or Occupant	Size of Lot	Stories High	St. No.	Lot No.	Value of Real Estate Unimproved	Value of Real Estate with Improvements Thereon
N. W. E. 122d St. Cp	25x100.11	V	107	5	$4,000	$4,000
N. W. E. 122d St. Cp.	25x100 11	V	109	6	1,000	1,000
N W E. 122d St Cp	25x100 11	V	111	7	1,000	1,000
S. H. Jackson	20x100 11	1	113	8	4,800	10,000
L. M. Hernandez	20x100 11	4	115	9	4,800	10,000
J. B. Weckstein	20x100 11	4	117	109	1,800	10,000
R. Rodriguez	20x100.11	4	119	10	4,800	10,000
Mt. Zion Rlty. Cp...	20x100 11	3	121	11	*1,200	*2,750
Mt. Zion Rlty. Cp..	25x100.11	1	123	12	6,000	8,000
Geraldine Bldg Cp..	25x100 11	5	125	13	6,000	23,000
R. Shulman, ano. ..	65x100 11	6	1970	15	34,500	68,000

N.W.C.

120th St., North Side, Lexington Ave. to Sylvan Pl.

S.E.C.

Owner or Occupant	Size of Lot	Stories High	St. No.	Lot No.	Value of Real Estate Unimproved	Value of Real Estate with Improvements Thereon
Audrey Associates.	49x 100 11	3	143	21	$31,500	$10,000

Sylvan Pl., West Side, 120th to 121st St.

N.W.C.

Owner or Occupant	Size of Lot	Stories High	St. No.	Lot No.	Value of Real Estate Unimproved	Value of Real Estate with Improvements Thereon
S. Jackson	46x95	3	1	23	$18,000	$50,000
Landjey Corp.	40 5x96	5	3	25	11,500	44,000
Flam. & Blum	40 8x96 lr.	6	5	47	11,500	41,000
J Ridley	75x99	2	.	43	25,500	63,000

S.W.C.

120th St., North Side, Sylvan Pl. to 3d Ave.

N.E.C.

Owner or Occupant	Size of Lot	Stories High	St. No.	Lot No.	Value of Real Estate Unimproved	Value of Real Estate with Improvements Thereon
City of New York..	76x100	1	165	29	Exempt	Exempt
O'Connor Rlty	25x100 1	1	172	32	$7,000	$20,000
East Harlem Cong Jehova	40 7x75 8	2	175-7	132	5,500	*14,000

3d Ave., West Side, 120th to 121st St.

N.W.C.

Owner or Occupant	Size of Lot	Stories High	St. No.	Lot No.	Value of Real Estate Unimproved	Value of Real Estate with Improvements Thereon
D. Franco	75 8x59.6	3	2202-10	23	$13,500	$81,500
2212 Third Ave Cp..	25x100.1	1	178	30	99,000	268,000

S.W.C.

121st St., South Side, 3d Ave. to Sylvan Pl.

S.E.C.

Owner or Occupant	Size of Lot	Stories High	St. No.	Lot No.	Value of Real Estate Unimproved	Value of Real Estate with Improvements Thereon
City of New York..	100x100.11	4	1	46	Exempt	Exempt

121st St., South Side, Sylvan Pl. to Lexington Ave.

Owner or Occupant	Size of Lot	Stories High	St. No.	Lot No.	Value of Real Estate Unimproved	Value of Real Estate with Improvements Thereon
Susan Mgmt. Cp	33x100 11	6	150	51	$12,000	$12,000
Ed. R. Finch	10x100 11	1	1949	53	6,600	8,000

S.E.C.

121st St., South Side, Lexington to Park Ave.

S.W.C.

Owner or Occupant	Size of Lot	Stories High	St. No.	Lot No.	Value of Real Estate Unimproved	Value of Real Estate with Improvements Thereon
J. Tole	40x100.11	5	136	57	$27,000	$55,000
Cairay H. Corp.	20x100 11	5	132	58	4,800	11,000
N. Y. Edison Co.	40x100.11	6	130	59	Ass'd. R.E. Corp	(AE/6-51)
H. C. Buto	40x100 11	3	121	61	9,200	33,550
J. Blumenthal	16.8x 100 11	3	122	62	4,000	8,000
Jno. Berman	16.8x 100 11	8	120	161	4,000	8,000
H. Bellon	16.8x 100 11	8	118	63	4,000	8,000
John Metesk	16 8x 100.11	8	114	163	4,000	8,000
M. Orojnak	16.8x 100 11	8	116	64	4,000	8,000
Otto J Helzler	16 8x 100 11	8	112	66	1,000	8,000
J. Boret	25x100.11	5	110	66	6,000	10,000
J. Sorel	25x100 11	5	108	67	6,000	16,000
Bilou Rlty. Cp	25x100 11	6	106	65	6,000	22,000
J. Freehof	50x75.8½	6	104	168	10,500	31,000

Section 6. Volume 9. Block 1770—Between Park and 3d Aves.; Between 121st and 122d Sts.—Park Ave., East Side, 121st to 122d St.

N.E.C.

Owner or Occupant	Size of Lot	Stories High	St. No.	Lot No.	Value of Real Estate Unimproved	Value of Real Estate with Improvements Thereon
E. A. Jordan	20x75	4	1741	1	$7,500	$15,500
A. Schonacher	20x75	4	1743	101	4,700	10,500
Anna Christiansen	20x75	4	1745	2	4,700	10,500
A. Blumenthal	20x75	4	1747	3	1,500	15,000
T. Lomoriello	20x75	4	1749	4	4,700	10,000
H. Mitchell	25x[illegible]	4	1751	72	7,000	17,000

121st St. North Side, Park to Lexington Ave.

Owner or Occupant	Size of Lot	Stories High	St. No.	Lot No.	Value of Real Estate Unimproved	Value of Real Estate with Improvements Thereon
E. Jarvis	15x100.11	5	103	104	13,000	$9,500
Ber-Wil Bldg. Cp.	17x100.11	3	105	5	1,000	8,500
B. Wilson	17x100 11	3	107	6	4,000	8,500
159 Lenox Rlty. Cp.	17x100 11	3	109	106	4,000	8,500
O. M. Marshall	17x100 11	3	111	7	4,000	8,500
118 E. 121st St. Corp.	17x100 11	3	113	8	4,000	9,500
L. Ondinone	17x100 11	3	115	108	4,000	9,500
117 E. 121st St. Corp	17x100 11	3	117	9	4,000	8,500

Owner or Occupant	Size of Lot	Stories High	St. No.	Lot No.	Value of Real Estate Unimproved	Value of Real Estate with Improvements Thereon
John Aus	17x100 11	3	119	10	4,000	8,500
Hiltrank Rlty Cp	7x100 11	3	121	110	4,000	8,500
Hiltrank Rlty Co.	17x100 11	3	123	11	4,000	8,500
A. Maviglia	17x100 11	3	125	12	1,000	8,500
A. & S. Kollermann	16x 100 11	3	127	13	3,900	8,500
C. Zieliog	16x 100 11	3	129	14	3,900	8,500
B. Santiago	16x 100 11	3	131	15	3,900	8,500
I. Blumenthal	16x 100 11	3	133	115	3,900	8,500

Lexington Ave. West Side, 121st to 122d St.

N.W.C.

Owner or Occupant	Size of Lot	Stories High	St. No.	Lot No.	Value of Real Estate Unimproved	Value of Real Estate with Improvements Thereon
159 Lenox Rlty Cp	17x61 9	3	1982	16	$7,000	$14,000
Amalie Von Brallem	16x61.9	3	1984	116	6,000	9,000
J. Ryno	16x61 9	3	1986	17	5,000	9,000
Zunno Re. Corp	16x61 9	1	1988	117	6,000	10,000
159 Lenox Rlty. Cp..	16x81 9	3	1990	18	5,000	9,000
A. Lalolbli	16x61.9	3	1992	118	5,000	9,000
Jennie Steinberg	16x81 8	3	1994	[illegible]	6,000	9,000
I. Steinberg	16x81 8	3	1996	168	6,000	9,000
J. Steinberg	16x81 8	3	1998	67	6,000	9,000
J. Steinberg	16x81.8	3	2000	157	6,000	9,000
J. Steinberg	16x81.8	3	2002	58	6,000	9,000
J. Cohen	17x81.8	3	2004	158	10,000	16,500

S.W.C.

Lexington Ave., East Side, 121st to 122d St.

Owner or Occupant	Size of Lot	Stories High	St. No.	Lot No.	Value of Real Estate Unimproved	Value of Real Estate with Improvements Thereon
F. Mertin	22x99	5	1993	31	$7,500	$14,000

121st St., North Side, Lexington to 3d Ave.

N.E.C.

Owner or Occupant	Size of Lot	Stories High	St. No.	Lot No.	Value of Real Estate Unimproved	Value of Real Estate with Improvements Thereon
Jaybee Rlty Cp	42x78 11	5	145	21	$12,000	$31,000
Alden Mgmt Corp.	19x81	5	149	23	5,000	13,000
The City of N. Y. ..	0.1x81	..	..	123	100	100
Bessie Levine	18x81	4	151	[illegible]	1,500	10,000
City of N. Y.	18x81	V	153	26	3,800	3,800
W. & M. LaBourdes	15x71	3	155	27	3,700	8,000
M. Gedney	15x74	3	157	..	3,700	8,000
J. T., Jr. R. Bernee	15x74	3	159	29	3,700	8,000
F. J. Ebxa	15x74 9	3	161	1..	6,600	12,000
Rose Colon	22x85	4	165	31	7,500	11,500
N. O. Stevens	20x85	1	167	33	6,000	8,100
Reformed Dutch Ch.	65x 100.11 lr.	3	169-71	33	Exempt	Exempt

3d Ave., West Side, 121st to 122d St.

N.W.C.

Owner or Occupant	Size of Lot	Stories High	St. No.	Lot No.	Value of Real Estate Unimproved	Value of Real Estate with Improvements Thereon
E. I. Kiselourt	126x 100 11.	3	2234	36	$110,000	$210,000
E. H. Cohen	25½x100	3	2236	38	15,000	81,000
M. Siegel et al..	25½x100	3	2238	39	15,000	32,000
M. Siegel et al....	25½x100	1	2240	40	22,600	38,000

S.W.C.

122d St., South Side, 3d to Lexington Ave.

Owner or Occupant	Size of Lot	Stories High	St. No.	Lot No.	Value of Real Estate Unimproved	Value of Real Estate with Improvements Thereon
Hartley Rlty Cp...	22.7x75	4	182	41	$4,800	$11,000
Murlolle Rlty. Cp..	13.9x75	3	180	141	2,800	12,000
Murlolle Rlty. Co.	14x75	3	178	42	2,800	11,000
Wm. L. Brettell	26x75	5	174	45	5,400	17,000
M. C. Rocella	26x71 1 lr.	5	172	46	5,300	17,000
P. Condon	28.2½x 71.1 lr.	.		48	4,000	4,000
F. Delny et al.	60x 70 3½ lr	5	166	47	10,000	35,000
H. & P. Remol	16 8x 67.2½ lr.	3	162	48	3,200	8,600
C. Lowe	17.4x 67.2½ lr.	3	160	49	3,100	8,500
D. Tsalzikas	22x 100.11 lr.	8	158	50	5,300	8,500
J. & K. Avilorino	26x100 11	5	156	51	6,000	14,600
Wenugo Realty, Inc.	25x100 11	5	154	52	6,000	14,600
J. J. Hallahen	25x100 11	5	[illegible]	53	24,500	40,000

Sylvan Court.

Owner or Occupant	Size of Lot	Stories High	St. No.	Lot No.	Value of Real Estate Unimproved	Value of Real Estate with Improvements Thereon
Nicholas Desimone..	14x50	3	2	76	$2,000	$3,500
Sophia Kenny	15x46	3	4	76	2,000	3,500
S. Gron	16x16	3	6	77	2,200	3,800
C. Cooper	16x 46 lr.	3	7	78	2,200	3,800
Ref. Low Dutch Ch	11x16	3	6	79	Exempt	Exempt
Impl. M. Gusberg ..	15x37	3	3	80	2,200	3,800
I. Ruokola	14x57	3	1	81	2,200	3,800

S.E.C.

122d St., South Side, Lexington to Park Ave.

Owner or Occupant	Size of Lot	Stories High	St. No.	Lot No.	Value of Real Estate Unimproved	Value of Real Estate with Improvements Thereon
Floriel Rlty Cp	16x 100.11	8	101	159	$1,000	$8,500
N. & R. Bryen	16x 100.11	8	132	81	4,000	8,500
East 122d St. Props., Inc.	16x 100.11	8	130	61	4,000	10,000
East 122d St. Props., Inc.	16x 100 11	3	128	161	4,000	10,000
East 122d St. Props., Inc.	16x 100.11	3	126	62	4,000	10,000
East 122d St. Props., Inc.	16x 100 11	3	124	63	4,000	10,000
East 122d St. Props., Inc.	16x 100.11	3	122	163	4,000	10,000
East 122d St. Props, Inc.	16x 100 11	3	120	64	4,000	10,000
East 122d St. Props., Inc.	16x 100 11	3	118	65	4,000	10,000
East 122d St. Props Inc.	16x 100 11	3	116	165	4,000	10,000
East 122d St. Props., Inc.	16x 100 11	3	114	66	4,000	10,000
107 E. 152 St Rlty. Cp	27x 100.11	4	112	67	6,000	14,000
L. Holly	22x 100.11	2	110	68	5,100	8,000
M. Gedney	18x75 8	1	108	69	3,000	9,000
M. Gedney	18x75 8	1	106	169	3,000	9,000
T. Hilliard	18x75 8	1	104	70	3,000	10,000
A. F. Escamilla	18x75.8	4	102	170	3,600	9,000
Glo Rlty. Co.	18x75 8	4	100	71	5,400	16,000

S.E.C.

Section 6. Volume 9. Block 1771—Park Ave., East Side, 122d to 123d St.

N.E.C.

Owner or Occupant	Size of Lot	Stories High	St. No.	Lot No.	Value of Real Estate Unimproved	Value of Real Estate with Improvements Thereon
1761 63 Rlty. Co. ..	25x90	5	1761	1	$10,000	$21,000
1761 63 Rlty. Co ..	25x90	5	1763	2	6,500	10,000
R. Jenkins	25x90	5	1765	3	6,500	10,000
R. Jenkins	25x90	5	1767	4	6,500	10,000

122d St., North Side, Park to Lexington Ave.

Owner or Occupant	Size of Lot	Stories High	St. No.	Lot No.	Value of Real Estate Unimproved	Value of Real Estate with Improvements Thereon
R. Quinones	25x100.11	5	103	5	$6,000	$14,500
R. Quinones	25x100 11	5	105	6	6,000	14,500
C. Strachan	16x 100.11	8	113	7	4,000	8,500
H. Garcia	16x 100.11	8	115	107	4,000	8,500
Floriel Rlty Cp.	16x 100 11	8	117	8	4,000	8,500
M. Hernandez	16x 100.11	8	119	9	4,000	8,500
M. Hernandez	16x 100.11	8	121	10	4,000	8,500
Floriel Rlty. Co ..	16x 110.11	8	123	110	4,000	8,500
— Blumenthal	16x 100 11	8	125	11	4,000	10,000
— Wilson	16x 100.11	8	127	12	4,000	10,000
Nell Rlty Cp.	16x 100 11	8	129	112	4,000	9,000
John Schwenk	17x 100 11	3	131	13	4,200	8,000
Pentecostal H. S. Prayer	17x 100 1	2	133	113	*1,700	*2,500
G. Bickart	36x 100 11	5	135	14	6,200	21,000
L. Young	31x 100 11	5	137	16	7,700	21,000
Compass Rlty. Co	22x100 11	3	139	17	18,500	25,000

N.W.C.

Lexington Ave., East Side, 122d to 123d St.

N.E.C.

Owner or Occupant	Size of Lot	Stories High	St. No.	Lot No.	Value of Real Estate Unimproved	Value of Real Estate with Improvements Thereon
McKenzie	14x60	3	2007	22	$6,400	$11,000

See last page for footnotes.

Owner or Occupant	Description of Property: Size of Lot	Stories High	St. No.	Lot No.	Value of Real Estate Unimproved	Value of Real Estate with Improvements Thereon
Augusta Rlty. Co.	14x60	3	2009	123	4,300	10,500
A. M. Bowman	14x60	3	2011	122	4,300	10,500
J. Clark	14x60	3	2013	21	4,300	11,000
2015 Lexington Cp.	14x60	4	2015	121	4,300	10,500
2017 Lex. Ave. Cp.	14x60	3	2017	120	4,300	10,500
Dox Rlty. Cp.	14x60	3	2019	20	4,300	14,000
122d St., North Side, Lexington to 3d Ave.						
Wanugo Rlty., Inc.	25x100.11	5	159	23	$6,000	$18,000
Manhol, E. 122d St., Inc.	25x100.11	5	t61	24	6,000	20,000
C. D. Millery	44x100.11	6	163	25	11,000	41,000
Dual Plumbing & Heating	44x201.10	..		27	11,500	11,600
J. R. Vahl	61x88.7 tr.	1½	171	128	18,000	24,000
3d Ave., West Side, 122d to 123d St.						
11 Twenty Second Corp.	75x160	2	2246	34	$95,000	$170,000
Devoe Realty Corp.	60.11x100	3	2252	36	38,500	69,500
Jamis Rlty. Co.	25x81	1	2256	38	16,500	31,000
C. Bernstein	50x81	4	2258	39	52,500	81,500
123d St., South Side, 3d to Lexington Ave.						
Uptown Rlty. Co.	28x100.11	3	t82	41	$6,700	$12,000
176 E. 23d St. Cp.	t6x100.11	2	180	t2	4,000	7,000
176 E. 23d Cp.	41.6x100.11 tr.	6	178	43	t0,000	34,000
Max Eichner	63x 1r.	3	174	44	18,000	55,000
C. Nauss Est.	25x100.11	4	166	47	6,000	25,000
G. Rosario	25x100.11	1	164	48	6,000	25,000
F. L. Reyer	25x100.11	5	162	49	6,100	13,000
R. Videx	25x100.22	4	160	50	5,800	12,000
S. Edhom	25x100.11	4	148	51	6,100	12,000
Wm. Manning	35x100.11	5	1t6	52	24,500	51,000
Lexington Ave., West Side, 123d to 123d St. S.W.C.						
Modarc Rlty. Co.	50x56	6	2018	56	$19,500	$47,000
Modarc Rlty. Co.	50x51	6	2010	55	15,500	40,000
123d St., South Side, Lexington to Park Ave. S.W.C.						
Sabina Assoc.	25x100.11	5	130	59	$6,000	$14,000
Sabina Assoc.	27.6x100.11	5	128	60	6,600	16,500
Sabina Assoc.	20x100.11	5	126	61	4,800	11,000
Sabina Assoc.	16.8x100.11	5	124	62	6,600	43,000
Coscia Rlty. Cp.	16.8x100.11	V	..	63	3,000	3,000
Coscia Rlty. Cp.	16.8x100.11	V	129	163	3,000	3,000
Coscia Rlty. Cp.	16.8x100.11	V	118	64	3,000	3,000
S. Feinberg	25x100.11	5	116	65	6,000	14,500
S. Feloberg & ano.	25x100.11	5	114	66	6,000	14,500
F. L. Ima Zayas	20x100.11	4	112	67	4,500	11,000
Solida Rlty. Cp.	20x100.11	4	110	167	1,800	11,000
Rocar Mangt. Cp.	20x100.11	4	108	68	4,800	9,500
J. H. Murphy	20x100.11	4	106	69	4,800	10,500
The City of N. Y.	20x100.11	4	104	70	3,600	3,500
M. Davis	20x100.11	4	102	71	4,800	13,500
Legar Rlty. Co.	20x00.11	4	100	72	10,500	21,000
Section 6, Volume 8, Block 1772—124d St., North Side. Park to Lexington Ave. N.E.C.						
W. Lane	35x100.11	6	101	1	$17,000	$25,000
J. A. Phillips	35x100.11	V	103	2	6,500	6,500
B. Wilk	35x100.11	5	105	3	8,400	77,000
L. Kahn	35x100.11	5	107	4	8,400	74,000
L. Rogers	25x100.11	6	109	7	6,000	17,500
111 E. 122d St. Cp.	25x100.11	5	111	8	6,000	15,000
H. C. Oswald Supply Co	25x100.11	6	113	9	6,000	11,000
Wm. Caro	15x100.11	3	115	10	3,600	7,500
T. Darien	15x100.11	3	121	110	3,600	7,500
A. Carpenter	15x100.11	3	123	11	3,600	7,500
R. Lattaldi	15x100.11	3	125	12	3,600	7,500
Redmon Props., Inc.	15x100.11	3	127	112	3,600	7,500
Carrie Lasker	41.8x100.11	3	123	11	11,000	35,000
C. Lasker	50x73.4	3	139	17	27,500	47,000
Lexington Ave., West Side, 123d to 124th St. N.W.C.						
Carrie Lasker	60.11x73.4	5	2026	55	$18,000	$38,000
M. L. Torres, ano.	29.11x90 tr.	5	2024-30	56	12,500	21,000
124d St., North Side, Lexington to 3d Ave. N.E.C.						
Nabot Rlty. Cp.	35x100.11	6	149	20	$24,500	$45,000
R. Marlen	25x101.11	6	151	22	8,400	28,000
Mahbern Realty Cp.	25.1x100.11	5	155	23	6,200	17,500
Mahbern Realty Cp.	25.5x100.11	6	157	24	6,200	17,500
Mahbern Realty Cp.	25.1x100.11	5	159	25	6,200	17,500
Mahbern Realty Cp.	25.8x100.11	6	161	26	6,200	18,000
Himar Rlty. Cp.	27.10½x100.11	5	163	28	6,700	18,500
Himar Rlty. Cp.	27.10½x100.11	5	165	29	6,700	18,500
Chas. Britz	64.4½x100.11 tr.	6	175	30	8,200	19,500
Anstd Realty Corp.	74.8x100	1	177	31	20,000	80,000
N. & F. Carbonarro	18x60.11	..	2262	33	3,600	6,000
4d Ave., West Side, 123d to 124th St. N.W.C.						
A. B. Kaufman	40.11x64	3	.	34	36,400	42,000
G. & P. Heinrich	20x64	3	..	134	12,000	19,000
H. Orenstein & ano.	40x82	3	..	35	32,000	43,000
T. & P. Vassil	20x64	3	2272	36	12,000	21,000
— Bontus	20x64	3	..	38	12,000	22,000
H. Orenstein	60.11x64	3	..	39	60,000	64,000
124th St., South Side, 3d to Lexington Ave.						
Sam Steinberg	31x100.11 tr.	5	182	140	$9,500	$32,000
Caravel Props., Inc.	30.11x1r.	2	t60	41	9,000	52,000
H. S. P. Rlty. Cp.	27.1x100.11	5	178	141	8,000	16,000
173 E. 124th St. Cp.	50x100.11	4	166	45	25,000	70,000
I. Nesbitt	21.4x100.11	3	164	46	5,600	*9,000
Lincoln Carroll Rlty.	21.4x100.11	3	163	47	6,500	*10,500
Lincoln Carroll Rlty.	21.4x100.11	3	160	48	6,500	10,500
F. P. Wm. Nesdale.	21.4x100.11	3	158	49	6,500	10,500
G. Zieting	21.4x100.11	3	156	50	6,500	10,000
O. Zieting	21.4x100.11	3	t54	160	6,500	10,000
189 Lenox Rlty.	21.4x100.11	3	153	51	6,000	9,000
M. Hacksteln	27.8x100.11	5	150	52	36,000	80,000
124th St., South Side, Lexington to Park Ave. S.W.C.						
Lengeorge Rlty.	40x71	5	136	57	$27,500	$40,000
Rosalie Zinnaman & ano.	16.8x73	3	134	58	4,200	7,500
B. Wilson	16.8x73	3	132	158	4,200	7,500
M. Otto	16.8x73	3	130	59	4,200	7,500
C. Tradeltus	50x100.11	6	126	60	16,000	62,000
Oswald Supply Co.	50x100.11	5	120	63	15,000	55,000
E. R. Lewis	50x100.11	5	118	64	15,000	55,000
Rose Well	25x100.11	6	114	68	7,500	25,000
Omal Rlty. Cp.	25x100.11	5	112	67	7,500	18,000
Omal Rlty. Cp.	25x100.11	5	110	68	7,500	18,000
Montezolla Cp.	30x100.11	6	104	69	9,500	72,000
Maslam Rlty. Corp.	30x100.11	6	102	70	9,500	13,500
Stadler 100, Inc.	30x100.11	6	100	71	16,000	75,000
Section 6, Volume 9, Block 1773—Between Park and 3d Aves.; Between 124th and 125th Sts.—Park Ave., East Side, 124th to 125th St. S.E.C.						
327 E. 122d St. Cp.	25x90	3	1801	1	$12,500	$18,000
327 E. 122d St. Cp.	38x90	4	1802-05	2	13,000	21,000
Eton Estates	31.7x90	6	1807	4	11,000	25,000
Eton Estates	31.7x90	5	1811	72	11,000	25,000
W. J. Ottmann	75x90	4	1817	69	146,000	210,000
124th St., North Side, Park to Lexington Ave. S.E.C.						
327 E. 122d St. Cp.	25x100.11	5	107	5	$8,500	$20,000
327 E. 122d St. Cp.	25x100.11	3	109	6	8,500	20,000
Goodwill Industries	100x100.11	2	119-123	11	Exempt	Exempt
G. Singer	25x100.11	3	129	16	8,500	23,000
New Process Rlty. Corp.	40x100.11 tr.	1	2050	17	32,000	62,000
Lexington Ave., West Side, 124th to 125th St. N.W.C.						
Jacob Sakow	83.5x8 1r.	1	2064	18	$8,500	$13,000
124th St., North Side, Lexington to 3d Ave. N.E.C.						
172 Park Row Corp.	40x100.11	5	149	20	$39,000	260,000
172 Park Row Corp.	20x100.11	4	153	22	6,000	10,000
172 Park Row Corp.	20x100.11	4	155	122	6,000	10,000
172 Park Row Corp.	20x100.11	4	157	23	6,000	10,000
G. F. Bosse	17.2x100.11	4	159	24	5,800	16,000
August Holz	17.2x100.11	5	161	25	5,100	10,500
August Holz	16.8x100.11	5	163	125	5,000	10,500
August Holz	16.8x100.11	5	165	26	5,000	10,500
Clemford Props.	100x100.11	2	167	27	33,000	330,000
Jenkins Est.	60x100.11	2	181	31	15,000	24,000
3d Ave., West Side, 124th to 125th St. N.W.C.						
Jenkins Est.	100.11x100	2	2282	33	$100,000	$130,000
Jenkins Est.	100.11x100	5	2290	37	165,000	190,000
125th St., South Side, 4d to Lexington Ave.						
Jenkins Est.	140x100.11	2	184-180	43	$163,000	$185,000
Jenkins Est.	180x100.11	2	164-142	47	250,000	270,000
125th St., South Side, Lexington to Park Ave. S.W.C.						
D. Parker	25x100.11	3	132	57	$94,000	$115,000
Harlem Sav. Bk.	80x100.11	..	128	58	108,000	220,000
122 E. 125th St. Cp.	25x100.11	3	122	61	25,000	46,000
City of New York	25x100.11	4	120	62	Exempt	Exempt
Ref. Ch. of Christ	100x301.10	3	118-112	7	*17,000	*25,000
Victory Mutual Life	100x100.11	5	110	67	43,000	110,000
Unknown	50x10.10	..	..	167	3,000	3,500
Section 6, Volume 9, Block 1774—125th St., North Side. Park to Lexington Ave. N.E.C.						
Lee Bldg.	90x99.11	2	103	1	$150,000	$470,000
B. H. B. Rlty. Co.	25x99.11	3	101	5	25,500	45,000
E. Mitchel	25x99.11	4	109	6	24,500	44,000
111 E. 125th St. Cp.	25x99.11	4	111	7	25,000	37,000
111 E. 125th St. Cp.	25x99.11	4	113	8	25,000	37,000
Latin Amer. Ch.	100x199.10 tr.	4	115-125	9	t52,000	t85,000
A. Rosenwasser	118x99.11	5	127	17	157,000	345,000
125th St., North Side, Lexington to 3d Ave. N.E.C.						
Joyvak Rlty. Cp.	60x99.11	6	145	20	$115,000	$160,000
Copley Trading Co.	25x99.11	2	149	23	29,000	60,000
C. Bergins	25x99.11	3	151	24	29,000	39,000
C. Bergins	25x99.11	3	153	25	29,000	39,000
George Merle	25x99.11	4	155	26	29,000	36,000
Salvation Army	83.4x99.11	5	155½	27	Exempt	Exempt
C. Sholerman	16.8x99.11	4	159	28	17,000	24,000
Ruth Bouepurth	24x99.11	3	161	29	24,500	42,000
Fanny Bachrach	24x199.10	2½	163	30	31,000	41,000
167 Rlty. Co.	72x199.10	5	165	31	97,000	120,000
3d Ave., West Side, 125th to 126th St. N.W.C.						
Harwdan Re. Corp.	49.11x90	3	2306-2308	32	$75,000	$94,000
W. Bernstein	25x90	4	2310	35	9,500	22,000
H. Klenoff	25x90	3	2312	36	9,500	23,000
H. Klenoff	25x90	3	2314	37	9,500	17,000
Rosbern Rlty. Co.	25x90	3	2316	38	9,500	15,000
Rosbern Rlty. Co.	25x90	3	2318	39	9,500	15,000
Rosbern Rlty. Co.	24.11x90	3	2320	40	14,000	23,000
126th St., South Side, 3d to Lexington Ave. S.W.C.						
115 W. 65th St. Corp.	34x99.10	6	160	44	$5,800	$22,000
Morris Tanyman	50x99.10	5	156	45	12,000	46,000
Geo. Merle	50x99.10	2	154-150	47	12,000	25,000
City of N. Y. (Police Station)	50x99.11	4	148	49	Exempt	Exempt
R. B. M. Trad. Cp.	60x99.11	7	2077-2085	51	68,000	135,000
126th St., South Side, Lexington to Park Ave. S.W.C.						
A. Werstein	15x99.11	1	132	56	$24,000	$34,000
A. Rosenwasser	50x99.11	2½	130	57	16,000	21,000
A. Rosenwasser	25x99.11	3	126	59	8,000	13,500
A. Rosenwasser	25x99.11	5	124	60	8,000	72,000
L. Zinzi	12x99.10	4	108	85	7,000	16,000
Lee Bros., Inc.	28x99.10	4	106	86	11,000	25,000
Lee Bros., Inc.	25x99.10	4	104	67	10,000	33,000
Harlem R. R. Co.	115x99.10	1	102	68	Assessed to REUC (R-28-1)	
Section 6, Volume 8, Block 1775—Park Ave., East side, 126th to 127th St. N.E.C.						
J. C. Rennard et al.	49.11x115	3	1841	1	$26,000	$115,000
T. C. Edwards	50x90	2	1846	3	14,000	26,000
City of N. Y. Fire Dept.	25x90	3	1849	73	Exempt	Exempt
126th St., North side, Park to Lexington Ave.						
R. Backer	25x99.11	3	107	6	$7,500	$16,000
109 E. 125th St. Cp.	25x99.11	6	109	7	7,500	22,000
109 E. 126th St. Cp.	25x99.11	5	111	8	7,500	22,000
Northland Rlty. Cp.	60x99.11	6	112	9	15,000	50,000
C. Peulreich	50x99.11	2	117	11	7,500	11,500
B. A. Pryme	50x99.11	2	119	12	7,500	9,000
126th St. Lex. Corp.	50x99.11	6	121	13	15,000	50,000
Y. Woo	12.6x99.11	3	125	16	3,500	4,800
F. Heintze	12.6x40.1	3	127	115	2,000	3,500
Bunnys Dettcalessen	40x39.11	4	131	17	10,000	20,000
Lexington Ave., West side, 126th to 127th St. N.W.C.						
A. & A. Fruchtnicht	60x52.6	3	2094	116	$15,000	$26,000
Lexington Ave., East Side, 126th to 127th St. N.E.C.						
J. Resnick, ano.	99.11x60	2	2089	20	$53,000	$100,000
126th St., North side, Lexington to 3d Ave.						
Sinclair Elfert & Blockford, Inc.	25x99.11	2½	147	24	$7,000	$9,500
Est. Sam Korn	25x99.11	5	149	25	7,000	22,000
Paramount Vene. Bl.	25x99.11	3	161	26	7,000	85,000
153 E. 126th St. Cp.	25x99.11	3	163	27	7,000	12,000
M. Adrian	25x99.11	3	165	28	7,000	9,000
M. Adrian	25x99.11	..		29	7,000	7,000
M. J. Adrian	50x99.11	6	169	30	14,000	45,000
Michael J. Adrian Corp.	25x99.11	5	163	63	7,000	18,000
Stahl-Meyer Realty	20x99.11	3	165	132	5,500	23,000
3d Ave., West Side, 126th to 127th St. N.W.C.						
2326 Cp.	19.11x90	3	2322	33	$9,500	$16,000
2326 Cp.	30x90	3	2324	34	9,000	13,500
Otto Stahl et al.	25x90	3	2328	35	7,500	28,000
Otto Stahl	25x90	3	2332	36	7,500	28,000
Stahl-Meyer, Inc.	25x100	..	2334	37	8,000	32,500
A. J. Murphy	25x100	4	2336	38	8,000	23,000
Morgan Prods. Cp.	19.11x100	6	2338-2340	40	20,500	96,500
127th St., South Side, 3d to Lexington Ave. S.W.C.						
Otto Stahl	51x99.11	3-1	174	41	$12,000	$30,000
The City of N. Y.	26.8x99.11	6	164	43	6,500	22,000
The City of N. Y.	25.8x99.11	6	164	44	6,500	22,000
Progressive Drug Co.	45.3½x99.11	3	160	45	11,000	35,000
Twalties Bldrs.	60.3½x99.11	5	158	47	7,200	18,000
Lowly Nazarene Baptist Church	20.3½x99.11	3	156	48	2,400	*3,800
50 E. 117 Cp.	17.6x99.11	..	..	49	4,200	16,000
Harlem Eye & Ear Infirmary	17.6x99.11	V	152	149	Exempt	Exempt
Harlem Eye & Ear	15.9x99.11	V	150	50	Exempt	Exempt
Harlem Eye Ear & Throat Inf.	.99 (1x69.3	2½	2099	52	Exempt	Exempt
127th St., South Side, Lexington to Park Ave. S.W.C.						
Third Moravian Ch.	47x99.11	5	138	56	*$100	*$500
Third Moravian Ch.	t8x99.11	..	..	58	2,900	2,900
Paul More	35.10x99.11	6	132	59	8,600	30,000
M. Tuitt	18.2x99.11	3	130	60	4,300	7,000
Ralph V. Neal ano.	21x99.11	3	128	61	5,000	8,000
I. Murray	25x99.11	3	126	62	6,000	7,500
J. L. Goldberg	25x99.11	5	124	63	6,000	20,000
Edrob, Inc.	25x99.11	5	122	64	6,000	20,000
1271 Hoe Av. Cp.	25x99.11	5	120	65	6,000	20,000
1271 Hoe Av. Cp.	25x99.11	5	118	66	6,000	20,000
Jeremiah Hldg. Cp.	12.6x99.11	3	116	67	3,500	8,000
Jeremiah Hldg. Cp.	12.6x99.11	3	114	167	3,500	8,000
L. W. Pressley	25x99.11	3	112	68	6,000	7,800
J. Singleton	18x99.11	3	110	69	3,700	6,000
L. C. Brown	18x99.11	3	108	169	3,700	7,000
Esso Standard Oil Co.	54x74.11	1	106	71	18,000	36,000
Section 6, Volume 8, Block 1776—Between Park and 3d Aves.; Between 127th and 128th Sts.—Park Ave., East Side, 127th to 128th St. N.E.C.						
W. Bormann	24.11x70	1	1861	1	$8,500	$13,000
B. F. Reilly	25x90	4	1863	2	5,500	17,000
B. F. Reilly	25x70	4	1865	3	5,500	17,000
B. F. Reilly	25x70	4	1867	4	5,500	17,000
Wm. A. Montrose	99.11x70	..	1869	69	23,000	38,000
127th St., North side, Park to Lexington Ave. S.E.C.						
C. M. Mcafee	25x99.11	5	103	5	$6,000	$14,500
237 E. 129th St. Cp.	25x99.11	5	105	6	6,000	*55,000
Saml. Frank & ano.	25x99.11	5	107	7	6,000	26,000
C. Burrell	26x99.11	5	109	8	6,200	16,000
Lyke Rlty. Co.	26x99.11	5	111	9	6,200	15,000
S. Droze	18x99.11	5	113	109	4,300	10,500
Jacob Popell	22x99.11	5	115	10	5,300	13,500
Jacob Popell	22x99.11	5	117	11	5,300	13,500
Jacob Popell	31x99.11	5	119	12	7,400	18,000
Kings Chap. Assem.	60x99.11	1	121	13	Exempt	Exempt
Kings Chap. Assem.	16.10x99.11	3	125	15	Exempt	Exempt
Hyeet Rlty. Cp.	16.6x99.11	3	127	115	3,900	12,000
Lexington Ave., West Side, 127th to 128th St.						
A. Drosness	99.11x31.8	2	2108	16	$24,000	$46,000
127th St., North side, Lexington to 3d Ave. N.E.C.						
Crow Levick Corp.	35x199.10	3	141	20	$42,000	$47,000
I. L. Blumenthal	18.9x99.11	3	145	22	4,500	9,000
Jno. B. Dunham	18.9x99.11	3	147	23	4,500	8,000
V. Cucul	18.9x99.11	3	149	123	4,500	8,000
Jennie Gabriel	18.9x99.11	3	151	24	4,500	8,000
F. Mangel	20x99.11	3	153	25	4,800	8,000
J. Goebel	20x99.11	3	155	26	4,800	8,000
15 W. 100th St. Cp.	30x99.11	6	157	27	7,200	21,000
Rosalene Rlty. Cp.	30x99.11	6	159	28	7,200	25,000
Otto Stahl	100x99.11	6	161	29	35,000	145,000
3d Ave., West side, 127th to 128th St. N.W.C.						
Progres. Drug. Co.	49.11x110 tr.	2	2348	33	$24,000	$49,500
Progres. Drug Co.	25x100	5	2350	35	8,000	24,500
Regina Fried	25x100	3	2352	36	8,000	11,500
N. M. Friend	16.8x100	3	2354	37	5,300	14,500
J. Fried	16.8x100	3	2356	137	5,300	7,500
B. B. Cypser	16.8x100	3	2358	38	5,300	8,000
M. L. Sims	25x100	4	2360	39	8,000	19,500
R. Nell	24.11x100	3	2362	40	12,000	16,500
128th St., South Side, 3d to Lexington Ave. S.W.C.						
L. Frencabandero	19.8x99.11	3	170	43	$4,500	$5,500
L. & F. Francabandera	19.8x99.11	3	168	44	4,500	6,500
P. Leventhal	19.8x99.11	3	166	45	4,500	6,500
J. Palumba	19.8x99.11	3	162	145	4,500	7,000
Halloway	19.3x99.11	3	164	144	4,500	6,500
N. B. R. Rlty. Co.	25x94.11 tr.	3	160	46	6,000	12,000
Leonard Formature	18.9x99.11	3	158	47	4,500	7,500
Jas. Palambo	18.9x99.11	3	156	147	4,500	7,500
C. Columbo	18.9x99.11	3	154	48	4,500	7,500
Angelo Castrogiovanni	18.9x99.11	3	152	49	4,500	7,500
Calh. Palumbo	18.9x99.11	3	150	50	4,500	7,500
Cath. Palumbo	18.9x99.11	3	148	150	4,500	7,500
L. M. & A. M. Palumbo	18.9x44.11	3	146	51	4,500	7,500
128th St., South side, Lexington to Park Ave. S.W.C.						
Standard Oil Co.	58.9x99.11	3	130	57	$30,000	$37,000
M. S. Alvester	19.9x99.11	3	126	158	4,500	7,000
P. N. Perez	18.9x99.11	3	124	59	4,500	8,000
E. C. Graves	18.9x99.11	3	122	60	4,500	7,500
A. Blumenthal	18.9x99.11	3	120	61	4,500	7,500
Lerone Armstrong	18.9x99.11	3	118	161	4,500	15,000
I. Robertson	18.9x99.11	3	116	62	4,500	8,000
The City of N. Y.	18.9x99.11	V		63	3,000	3,000
Malch Rlty. Cp.	27.6x99.11	6	112	64	6,600	14,500
Malch Rlty. Cp.	27.6x99.11	6	110	65	6,600	14,500
F. Tischler	60x99.11	2	104	66	14,500	21,000
D. Horowitz	30x99.11	6	102	68	7,200	31,000
Section 6, Volume 9, Block 1777—Park Ave., East side, 128th to 129th St. N.E.C.						
Geo. A. Feld	49.11x80	4	1881	1	$15,500	$68,000
Geo. A. Feld	25x80	..	1885	3	19,000	88,000
Chrls. Reese, Inc.	50x80	3	1891-1893	70	12,500	40,000
Secor 129 Park Cp.	24.11x80	5	1895	69	9,000	18,000
128th St., North side, Park to Lexington Ave. S.E.C.						
H. Rlty. Cp.	100x199.10	6	105-111	5	$60,000	$280,000
J. R. Skinner	20x99.11	3	115	9	4,800	8,000
R. DeJesus	16x99.11	3	115	10	4,000	7,000
S. Malcolm	16x99.11	3	117	110	4,000	7,000
Peter Bohan	16x99.11	3	119	11	4,000	5,500
Lumbeth Rlty. Cp.	16x99.11	3	121	12	4,000	7,000
H. Moses	16x99.11	3	123	112	4,000	7,000
H. Moses	20x99.11	3	125	13	4,800	7,000
R. V. Illium	20x99.11	3	127	113	4,800	7,000
R. V. Illium	20x99.11	3	129	14	4,800	8,500
S. Lang	40x99.11	3	131	15	9,500	25,000
2126 Lexington Ave. Cp.	25x99.11	5	135	17	15,000	30,000
128th St., North Side, Lexington to 3d Ave. N.E.C.						
City of New York	420x199	6	143	21	Exempt	Exempt
City of N. Y.	182x 1r.	..	..	80	Exempt	Exempt
City of N. Y.	1r. x 1r.	..	..	90	Exempt	Exempt

See last page for footnotes.

Owner or Occupant	Size of Lot	Stories High	St. No.	Lot No.	Value of Real Estate Unimproved	Value of Real Estate with Improvements Thereon
Lexington Ave., East Side, 129th to 130th Sts.						
City of N. Y.	122x67.8	..	..	65	Exempt	Exempt
129th St., South Side, Lexington to Park Ave. S.W.C.						
L. Brod	25x99.11	6	132	66	$15,000	$27,000
J. Meurer	20x99.11	2	130	57	4,800	8,000
A. E. Smith	20x99.11	4	128	58	4,800	8,000
F. M. Smith	20x99.11	3	126	59	4,800	8,000
Frame Bldg. Cp.	39.8½x99.11	5	124	60	9,500	21,000
Yevrah Corp.	40.0¾x99.11	8	120	61	9,500	30,000
Yevrah Cp.	20.1x99.11	3	116	63	4,500	13,000
Chas. Herman Cont. Co.	19.11½x99.11	3	114	64	4,800	9,500
M. G. P. Realties	20.2½x99.11	3	112	164	1,500	19,000
Section 6, Volume 9, Block 1778—Park Ave., East Side, 129th to 130th St. N.&S.E.C.						
1901 Park Ave. Rlty. Co.	199.10x115	6	1901-1915	1	$78,500	$370,000
129th St., North Side, Park to Lexington Aves.						
Anthony Calameri	25x99.11	4	107	6	$6,000	$9,500
Malanese Co.	25x99.11	4	109	7	6,000	9,500
Ancar Realty Corp.	25x99.11	4	111	8	6,000	15,000
O. Golti	25x99.11	V	113	9	6,000	6,000
Klett Corp.	25x99.11	3	115	10	6,000	14,000
Henry H. Cording	25x99.11	3	117	11	6,000	14,000
Modern Top, Inc.	60x99.11	4	119	12	12,000	19,000
Modern Cabinet Cp.	50x99.11	4	125	11	12,000	35,000
Lexington Ave., West Side, 129th to 130th St. N.W.C.						
A. Golden	33.8x40	2	2146	16	$18,000	$33,000
F. Lerensau	16.8x40	2	2156	118	3,000	5,000
D. Kaplan & ano.	16.8x40	2	2158	56	3,000	3,500
P. Managhan	16.8x40	2	2160	155	3,000	5,000
E. W. Watson	16.8x40	2	2162	156	3,000	5,000
Ossie Thompson	16.8x40	2	2164	57	3,000	5,000
Jessie Phillips	16.8x40	2	2166	157	3,000	5,000
Mid Eastern Corp.	16.8x40	2	2168	158	1,500	6,500
S.W.C.						
130th St., South Side, Lexington to Park Ave.						
Futuramic Kitchens	25x99.11	4	122	58	$6,000	$9,000
120-122 E. 130th St. Rlty. Corp.	25x99.11	5	120	59	4,500	9,000
Arthur E. Phelphs	25x99.11	1	118	60	5,000	11,500
R. Levitt	25x99.11	1	116	61	5,000	11,500
O. Goth	150x99.11	.	114	63	31,500	6[illegible],000
Section 6, Volume 9, Block 1779—Park Ave., East Side, 130th to 131st St. N.E.C.						
Bordens	199.10x123.6	..	1921-37	1	$105,000	$275,000
134th St., Between Park and Lexington Aves.						
Harlem Sup. Co.	96.2x93	..	120	60	25,000	85,000
S.E.C.						
130th St., North Side, Park to Lexington Ave.						
Ezekial Rlty. Cp.	122.6x99.11	6	109-117	7	$27,000	$95,000
N.W.C.						
Ezekial Rlty. Cp.	40x99.11	6	119	12	8,000	35,000
Saroc Re. Corp.	40x99.11	6	125	11	8,000	35,000
M. Jackson	50x80	6	129	15	15,500	40,000
130th St., North Side, Lexington to 3d Ave. and Harlem River. N.E.C.						
City of New York	204.7x147.11 Ir.	..	..	20	Exempt	Exempt
N.W.C.						
Lexington Ave., West Side, 130th to 131st St.						
Barac Rlty. Co.	50x80	6	2174	18	$12,000	$35,000
Morris Jackson	50x80	6	2178	54	12,000	35,000
131st St., South Side, Lexington to Park Ave. S.W.C.						
Morris Jackson	50x80	6	2180	56	$15,500	$19,000
Section 6, Volume 9, Block 1780—Park Ave., East Side, 131st to 132d St. N.&S.E.C.						
City of New York	224.10x378.7	4	1915-1935	1	Exempt	Exempt
Section 6, Volume 9, Block 1782—Park Ave., East Side, 132d to 135th St. and Harlem River. N.E.C.						
City of New York	70 Bulkhead	..	..	40	Exempt	Exempt
City of New York	60 Bulkhead	..	..	50	Exempt	Exempt
City of N. Y. 807	Bulkhead	..	..	70	Exempt	Exempt
City of N. Y. 85	Bulkhead	..	..	80	Exempt	Exempt
Total Assessed Valuation, Section 6, Volume 9					$7,586,600	$16,510,500

EXEMPT PROPERTY.

Section 6, Volume 9.

Owner or Occupant	Size of Lot	Stories High	Block	Lot No.	Value Unimproved	Value with Improvements
E. Bethel Bapt. Ch.	25x100.11	3	1768	59	$3,000	$4,500
City of New York	75x100	..	1769	45	37,500	165,000
City of New York	100x100	4	1769	29	34,500	34,500
E. Harlem Congr. Jehov.	40.7x75.8	2	1769	132	5,500	14,000
Reformed Dutch Ch.	13x130	1	1770	23	19,500	49,000
City of N. Y.	201.10x311.9	4	1768	21	306,000	2,300,000
Mt. Zion Tabernacle	20x100.11	3	1769	11	3,600	9,250
M. E. Bulo	40x100.11	3	1769	61	*400	*1,450
Pent. Hs. Prayer	17.6x100	2	1771	113	2,500	4,200
Ira B Nesbit	20.4x100.11	3	1777	46	900	1,500
227 E. 127th St. Cp.	25x99.11	5	1776	6		9,500
City of N. Y.	182.2x Ir.	..	1777	80	200,000	200,000
City of N. Y.	Ir. x Ir.	..	1777	90	450,000	600,000
City of N. Y.	122x67.8	..	1777	85	9,800	29,000
Ref. Low Dutch Ch.	14.11x46 Ir.	..	1770	79	2,000	8,500
Ref. Ch. of Christ	100x201.10	3	1773	7	137,000	190,000
Goodwill Industries	100.2x100.11	4	1773	11	39,000	102,000
City of New York	25x100	4	1773	62	25,000	40,000
Salvation Army	88.4x99.11	6	1774	27	35,000	80,000
City of New York	50x99.11	4	1774	49	12,000	11,000
Harlem Eye & Ear	17.6x99.11	V	1775	149	4,700	4,200
Harlem Eye & Ear	15.9x99.11	V	1775	50	3,500	3,800
Harlem Eye & Ear Infirmary	99.11x89.3	4	1775	52	40,000	116,000
Lowly Nazarene Ch.	20x99.11	3	1775	48	2,400	4,700
City of New York	25x90	3	1775	71	7,000	22,000
Kings Chap. Assem.	60x99.11	1	1775	18	12,000	24,000
Kings Chap. Assem.	16.10x99.11	3	1776	15	3,000	6,700
City of New York	420x199.10		1777	21	108,600	208,000
City of Now York	204.7x					
City of New York	199.10x420	..	1779	20	28,000	28,000
City of New York	224.10x378.7	4	1780	1	148,000	1,200,000
City of New York	70 Bulkhead	..	1782	40	140,000	140,000
City of New York	60 Bulkhead	..	1782	60	15,000	15,000
City of N. Y. 807	Bulkhead	..	1782	70	322,800	322,800
City of N. Y. 85	Bulkhead	..	1783	80	34,000	34,000
Third Moravian Ch.	47x99.11	..	1776	58	29,900	89,600
Total Exempt Property					$2,113,900	$6,126,100

State of New York, City of New York, County of New York, ss.:

I, James H. Springer, one of the Assessors of The City of New York, do depose and swear that the foregoing volume, numbered 9, Section 6, is one of the following volumes: Section 6, Volumes 1, 7, 8 and 9; Section 7, Volumes 1 and 4, which together contain a detailed statement of all the taxable property embraced within the district assigned to me by the President of the Tax Commission of The City of New York for assessment under his direction and entered in the Annual Record of the Assessed Valuation of Real Estate in the Borough of Manhattan, in the City of New York, for the fiscal year July 1, 1960 to June 30, 1961.

That I have personally examined each and every house, building, lot, pier and other taxable property within said district, that in said volumes are set down and given the description, the Street, the Section or Ward, Block and Lot and Map or Identification numbers of said Real Estate embraced within such district, the sum for which, in my judgment, each separately assessed parcel of Real Estate would sell under ordinary circumstances if it were wholly unimproved; and separately stated, the sum for which the same parcel would sell under ordinary circumstances with the improvements, if any, thereon; also the name of the owner or occupant thereof, so far as the same is known; also any other information which the President of the Tax Commission required.

JAMES H. SPRINGER, Assessor.

Sworn to before me this 29th day of January, 1960.

JACOB MARKOWITZ, Justice of the Supreme Court of the State of New York.

Owner or Occupant	Size of Lot	Stories High	St. No.	Lot No.	Value of Real Estate Unimproved	Value of Real Estate with Improvements Thereon
Section 6, Volume 10, Block 1783—3d Ave., East Side, 118th to 119th St. N.E.C.						
L. & P. Levy	25.5x101	5	2167	1	$21,000	$32,000
Jenroe Realty Corp.	25x100	5	2169	2	15,000	25,000
Jenroe Realty Corp.	25x100	5	2171	3	11,000	24,000
Jerome Robert Rlty. Co.	25x100	5	2173	4	14,000	25,000
F. Hilderbrandt	25x100	5	2175	48	14,000	25,000
Morris Sielo	25x100	5	2177	47	15,000	22,000
Jos. & C. Fiechler	25.1x100	5	2179	46	15,000	18,000
R. Ball & M. Eaton	25.4x57.1	5	2181	45	15,000	30,000
S.E.C.						
118th St., North Side, 3d to 2d Ave.						
Rulf Realty Co.	37.6x100.11	6	205-7	5	$10,000	$33,000
Rulf Realty Co.	37.6x100.11	6	209-11	7	10,000	33,000
A. Ambrosia	18.9x100.11	4	213	8	4,500	11,000
A. Santolo	18.9x100.11	4	215	9	4,500	10,500
D. Namias	18.9x100.11	4	217	109	4,500	12,500
D. Namias	18.9x100.11	1	219	10	4,600	10,500
Latin Am. Bapt. Ch.	16.8x100.11	3B	221	11	4,000	8,000
M. Giardano	16.8x100.11	3B	223	111	1,000	7,000
Alex. Valarosa	16.8x100.11	3B	225	12	4,000	7,000
227 E. 118th St. Rly.	25x100.11	5	227	13	6,000	19,000
227 E. 118th St. Rty.	25x100.11	5	229	14	6,000	19,000
Bway LaSalle Cp.	29x100.11	4	231	15	7,000	25,000
235 E. 118th St. Cp	36x100.11	6	235-37	16	9,000	39,000
V. M. & A. Pica	16x100.11	3B	239	117	3,500	10,000
Maria Costa	20x100.11	3B	241	18	6,000	10,000
S. Cicolella	16.8x100.11	3B	243	19	1,000	7,000
A. Cicchmarra	16.8x100.11	3B	245	119	4,000	7,000
A. Ciccumero	16.6x100.11	3B	247	20	4,000	7,000
I. Cohan	20x80	1	..	120	6,000	15,000
2d Ave., West Side, 118th to 119th St. N.W.C.						
I. Cohen	20x50	3	2301	21	$11,000	$18,000
Irving Cohen	20x90	4	2303	22	8,000	16,000
S. Cannatella	10x90	5	2305-2307	23	15,000	20,000
Mary Cappozzolo	25x84	5	2309	24	8,000	16,000
Mary Cappozzolo	24.6x84	5	2311	25	8,000	16,000
Mary Cappozzolo	24.6x84	5	2313	26	8,000	16,000
Mary Cappozzolo	24.6x84	5	2315	27	9,000	17,000
Mary Cappozzolo	23.4x84	5	2317	28	12,000	22,000
S.W.C.						
119th St., South Side, 2d to 3d Ave.						
Mary Cappozzolo	25x121.10	5	246	128	$8,000	$17,000
L. Kaplan	50x100.11	6	244-40	29	13,000	43,000
Bam Realty	40x100.11	6	236-34	31	10,000	30,000
Bam Realty	40x100.11	6	232-30	33	10,000	30,000
160th St.-Trinity Ave. Co.	40x100.11	6	228-26	34	10,000	32,000
169th St.-Trinity Ave. Co.	40x100.11	6	224-22	36	10,000	22,000
City of New York	15x100.11	V	220	37	3,000	3,000
A. Cocozza	25x100.11	4	218	38	6,000	16,000
B. S. T. Bldg. Cp.	37.6x100.11	6	216	39	10,000	35,000
B. S. T. Bldg. Cp.	37.6x100.11	6	214-12	41	10,000	37,000
F. Sagliocolo	25x100.11	5	210	42	6,000	15,000
206-8 E. 119th St. Cp.	25x100	1	208	43	6,000	18,000
206-8 E. 119th St. Cp.	25x100.11	3	206	44	6,000	11,000
F. Kornhelser	42.11x25.4	1	204	50	6,000	8,500
Section 6, Volume 10, Block 1784—3d Ave., East Side, Between 119th and 120th Sts.						
Marian R. Feist	28.3x80	5	2185	1	$20,000	$21,000
M. Feist & ano.	23.9x80	3	2187	2	18,000	18,000
M. Feist	23.10x80	3	2189	3	12,000	18,000
L. Hausner	31x125 Ir.	4	2191	4	20,000	60,000
2173 3d Ave. Realty Corp.	20x90	4	2193	48	11,000	18,100
J. Winston & ano	25x80	3	2195	47	13,000	25,000
Denco Rlty. Cp	60.6x100 Ir.	2	2197	45	10,000	72,000
S.E.C.						
119th St., North Side, 3d to 2d Ave.						
Rorris Realty Co	70x75.10	6	207-211	5	$18,000	$65,000
Harlem Cord & Pap. Co.	50x100.11	V	..	7	13,000	13,000
St. Johns Luth. Ch.	50x100.11	1	217	9	Exempt	Exempt
City of N. Y. Fire Dept.	25x100.11	3	223	11	Exempt	Exempt
A. & P. Ganz	25x100.11	5	225	12	6,000	16,000
G. & S. Bldg. Cp.	40x100.11	6	227	13	10,000	22,000
City N. Y., P. S.	151.8x201.10 Ir.	5	231-241	15	Exempt	Exempt
325 Assoc., Inc.	38.4x100.11	6	247-249	120	11,000	30,000
2d Ave., West Side, 119th to 120th St. N.W.C.						
Homes Leasing Co.	40.11x80	6	2321	21	$10,000	$10,000
Caterina A. Marini	20x80	3	2325	122	6,500	15,000
K. Fischer	20x80	3	2327	22	6,500	9,500
J. H. Manley	20x80	3	2329	24	6,500	10,500
Newtown Bldg. Cp.	25.3x82	4	2331	25	8,000	20,000
Newtown Hld. Corp.	25.3x82	4	2333	26	8,000	20,000
Newtown Hld. Cpor.	25.3x82	4	2335	27	9,000	21,000
Newtown Hldg. Cp.	25.2x82	4	2337	28	12,000	26,000
S.W.C.						
120th St., South Side, 2d to 3d Ave.						
Newtown Hldg. Cp.	28x100.11	5	246	128	$8,000	$32,000
Jr. H. S. 159, City of N. Y.	250.11x100.11		Various	36	Exempt	Exempt
Section 6, Volume 10, Block 1785—3d Ave., East Side, 120th to 121st St. N.E.C.						
F. A. C. Keithman	23x74.6	4	2203	1	$17,000	$35,000
J. Ferobach	25.81x80	4	2205	2	17,000	38,000
Angelo Cervone	25x100	3	2207	3	15,000	22,000
D. Lieberman & ano.	25.2½x150	5	2209	1	19,000	60,000
Sachs Furniture Co.	100.11x123.6 Ir.	4	2211	46	90,000	195,000
S.E.C.						
120th St., North Side, 3d to 2d Ave.						
A. M. Kume	25.6x60.81 Ir.	4	205	104	$9,000	$13,000
S. R. J. Rlty. Corp.	37.6x75.8½	3	207-209	5	8,500	20,000
S. R. J. Rlty.	18.9x100.11 Ir.	1	211	6	4,000	11,000
J. Alongi	18.9x100.11	5	213	7	1,500	5,000
G. Cioffi	20x100.11	4	215	8	6,000	10,000
O. Cioffi	20x100.11	1	217	9	6,000	15,000
H. Macchia	20x100.11	4	219	10	5,000	10,000
Hartmelsch Bldg. Co.	20x100.11	4	221	11	6,000	30,000
A. & E. Fabiochi	20x100.11	4	223	111	6,000	10,000
H. & S. P. Rlty. Cp.	50x100.11	5	225-27	12	12,000	60,000
229 E. 120th St. Cp.	25x100.11	4	229	14	6,000	20,000
223 E. 120th St. Cp.	37.6x100.11	1	231-33	15	10,000	35,000
235 E. 120th St. Rlty. Corp.	37.6x100.11	6	235-37	17	10,000	41,000
Ida Russakoff	25x100.11	5	239	18	6,000	19,000
Angelia Realty Co.	25x100.11	5	241	19	6,000	22,000
Ameron Rlty. Cor.	25x100.11	6	243	20	6,000	19,000
A. R. Jordan	18.9x81.5 Ir.	2	245-247	21	4,500	8,500
2d Ave., West Side, 120th to 121st St. N.W.C.						
2341 2d Ave. Corp.	25.2x63.3 Ir.	3	2341	22	$12,000	$16,000
Saphie Smallov	25.9x100.11 Ir.	3	2343-45	23	10,500	11,000
2341 2d Ave. Corp.	25.8x110	4	2347	24	10,500	17,000
I. Russakoff	25.3x110	5	2349	25	10,500	20,000
I. Russakof	25.3x80	5	2351	26	9,000	18,000
J. D. Koppelman	25.3x80	5	2353	27	9,000	25,000
J. D. Koppelman	25.3x80	5	2355	28	10,000	24,000
Goldberg & Gaynor	25.2x80	5	2357	29	16,000	33,000
S.W.C.						
121st St., South Side, 2d to 3d Ave.						
Nathan Bldg. Corp.	25.3x100.11	5	246	129	$9,000	$30,000
M. Friedman	25.3x100.11	5	244	30	8,000	24,000
J. & D. Singer	27x100.11	1	242	31	9,000	32,000
J. & D. Singer	27.6x100.11	4	240	32	9,000	10,000
Admun Realty Co.	25x100.11	6	238	33	5,000	30,000
236 E. 121st St. Cp.	50x100.11	6	236-234	34	17,000	19,000
126 Henry St. Mgt.	25x100.11	1	232	36	8,000	12,000
126 Henry St. Man Cp.	25x100.11	1	230	37	8,000	14,000
Irv. Jac. Rlty. Co.	25x100.11	4	228	38	8,000	19,000
Mainas Davilan	67.6x100.11	4	226-222	39	23,000	70,000
Judana Bldg. Corp.	32.6x100.11	5	220-218	12	11,000	24,000
J. Acompora	25x100.11	4	216	13	8,000	15,000
J. Acompora	74.8x75.8	4	214	148	7,000	15,000
Section 6, Volume 10, Block 1786—3d Ave., East Side, 121st to 122d St. N.E.C.						
Champ Bldy. Co.	75.8½x66.7 Ir.	3	2223-2229	1	$50,000	$60,000
Beatrice Prop., Inc.	75.8x100.11	1	2231-2237	4	55,000	85,000
H. & F. Wucker	50.6x100+	3	2239-2241	17	45,000	70,000
S.E.C.						
121st St., North Side, 3d to 2d Ave.						
D. Rosenthal, ano.	25x71.10 Ir.	3	207-9	104	$12,000	$16,000
Louis Lorio	24x71.6 Ir.	3	211	5	9,100	12,000
Minars Furn. Whse., Inc.	25x100.11	4	213	6	10,000	30,000
Atlee Rlty. Co.	19.6x100.11	6	215-217	7	22,000	63,000
Hustop Ry. Co.	31.6x100.11	6	219	9	16,000	50,000
H. & S. P. Rlty. Cp.	37.6x100.11	6	221-23	11	16,000	35,000
F. DiLorenzo	25x100.11	4	225	12	10,000	23,000
B. H. Seckel et al.	25x100.11	5	227	13	10,000	23,000
Baylor Rlty. Cp.	25x100.11	6	229	14	10,000	26,000
L. Forte	25x100.11	4	233	15	10,000	18,000
Rebecca Bldg. Cp.	25x100.11	4	235	16	10,000	18,000
L. Levene	25x100.11	4	237	17	10,000	23,000
D. B. Seckel et al.	25x100.11	5	239	18	10,000	21,000
B. H. Seckel et al	25x100.11	5	241	19	10,000	23,000
Sam Neuman	25x100.11	5	243	20	10,000	70,000
S. Newman	25.0½x100.11 Ir.	5	245	21	10,000	25,000
E. Synd, Inc.	31x65.11	3	249	131	10,000	17,000
2d Ave., West Side, 121st to 122d St. N.W.C.						
Cornelia A. Beekman	25.11x63.11½	3	2361	22	$18,000	$22,000
Cornelia A. Beekman	20x63.11½	3	2363	23	7,000	11,000
Cornelia A. Beekman	20x63.11½	3	2365	123	6,000	10,000
Cornelia A. Beekman	25x82.7½	1	2367	24	13,000	19,000
Lilbess Rlty., Inc.	25.11x100	5	2369	26	10,500	28,000
R. Levy	37.6x100	6	2371-73	27	10,000	39,000
Lloyd Export Corp.	37.6x100	6	2375-79	28	23,000	48,000
S.W.C.						
122d St., South Side, 2d to 3d Ave.						
J. Singer	66.1x100.11	3	246-44	31	$18,000	$10,000
M. & A. Salvatorelli	18.10x100.11	4	240	32	4,500	8,500
M. & A. Salvatorelli	18.8x100.11	4	238	33	4,500	8,500
Annie Italiano	18.8x100.11	4	236	133	4,500	9,500
F. Carmichael	18.8x100.11	4	234	34	4,500	9,500
E. P. Harms	18.10x100.11	4	232	35	4,500	9,500
Elax Rlty. Corp.	25x100.11	2	230	36	6,000	14,000
Elrey Rlty., Inc.	25x100.11	3	228	37	6,000	14,000
P. B. Lenitni	25x100.11	4	226	38	6,000	12,000
Francisco Di Pietro	25x100.11	4	224	39	6,000	11,000
Altieo Rlty. Cp.	50x100.11	6	222-18	41	13,000	54,000
Saveur Realty Corp.	50x100.11	6	216-12	42	13,000	51,000
Kenwall Rlty. Cp.	25x100.11	5	210	45	6,000	16,000
F. Washington	25x100.11	5	208	46	6,000	15,000
Section 6, Volume 10, Block 1787—3d Ave., East Side, 122d to 123d St. N.E.C.						
Louis Cohen	25.2x105	3	2243	1	$25,000	$35,000
Elrey Realty, Inc.	18.11½x105	3	2245	2	15,000	22,000
Lilbess Realty, Inc.	37.10½x105	3	2247-49	3	29,000	42,000
2251 3d Ave Rlty. Co.	18.11½x105	3	2251	4	14,000	20,000
I. & M. Rabinowitz	24x80	4	2253	50	16,000	24,000
M. & J. Rabinowitz	20.7x105 Ir.	4	2255	10	20,000	26,000
3d Ave Rlty. Co.	60.4x105	6	2257-61	47	40,000	106,000
S.E.C.						
123d St., North Side, 3d to 2d Ave.						
City N. Y. Police Dept.	25x100.11	3	209	5	Exempt	Exempt
Lockheed Rlty. Cp.	25x100.11	5	211	6	$5,000	$24,000
Carmila Cataldo	25x100.11	4	213	7	6,000	14,000
A. & T. Laino	25x100.11	1	215	8	6,000	22,000
A. & T. Laino	25x100.11	4	217	9	6,000	20,000
Kar-Win Rlty. Cp.	25x100.11	4	219	10	6,000	14,000
Kar-Win Rlty. Cp.	25x100.11	4	221	11	6,000	30,000
E. P. Harms	25x100.11	4	223	12	6,000	10,000
Appelman Rlty. Cp.	25x100.11	5	225	13	6,000	15,000
Axtel Rlty. Cp.	18.9x100.11	4	229	14	4,500	12,500
Axtel Rlty. Cp.	14.9x100.11	4	233	115	4,500	12,500
Axtel Rlty. Cp.	37.6x100.11	6	235-37	16	10,000	33,000
Axtel Rlty. Corp.	46.10x92.9 Ir.	6	239-43	17	11,000	42,000
G. & R. Mason	14.7x100.11 Ir.	3	245	18	8,500	7,500
R. Weisberg	42x100.11	6	247-51	19	11,000	38,000
V. Booth	14x100.11	3	253	117	4,000	8,000

See last page for footnotes.

Owner or Occupant	Size of Lot	Stories High	St. No.	Lot No.	Value of Real Estate Unimproved	Value of Real Estate with Improvements Thereon
City of New York..	14x1.10	..	..	118	10	10
Triboro Lien Co. ...	14.11x 70 lr.	3	256	119	3,500	8,000
Geo. Carter & ano...	14x71.10	3	257	20	4,000	8,000
D Kilfa	14x71.10	3	259	120	4,000	8,000
W. Holloway	14x71.10	3	261	21	4,500	8,000
Salders Rlty. Cp.	14x71.10	3	263	121	5,500	12,000
N Santoli	17 6x71 10	5	265	22	10,000	18,000
			N.W.C.			
2d Ave., West Side, 123d to 124th St.						
M. Triachase	50x 87.6 lr.	4	2387	23	$11,000	$15,000
L. & G Capolorto	25x60	5	2389	24	9,000	17,500
Acme Hldg. Corp...	25x80	5	2391	25	9,000	18,000
J. McKee	25x62	5	2393	26	9,000	17,000
244 E. 123d St. Corp.	25x63	5	2395	29	12,000	23,000
			S.W.C.			
123d St., South Side, 2d to 3d Ave.						
Caroline Congro	18x50	5	242	129	$4,000	$8,000
843 Ileelly	25x100.11	5	240	30	7,000	20,000
Anne McCarthy	25x100 11	5	238	31	8,000	16,000
International Estates, Inc.	21x100.11	5	236	32	5,000	13,000
Intl. Ests., Inc	126 4 lr.	5	234	33	8,000	22,000
IHU Este., Inc.	25x100 11	5	232	34	6,000	15,000
Bruckner Motors	25x100.11	3	230	35	6,000	18,000
V. & G Sofi	25x100.11	5	228	36	6,000	18,000
Wm. Collins	25x100.11	5	226	37	6,000	18,000
R Malchodi	22x100.11	V		38	5,000	16,000
P. & E. Bruyn	20x100.11	3	222	39	5,000	9,000
M. Barletta	20x100.11	3	220	139	6,000	7,000
Joe B. Pirret	20x100 11	3	218	40	6,000	7,000
Esther Lewinsohn	43x100.11	6	216-14	41	11,000	42,000
J. Forest & Son	25x100.11	5	212	43	6,000	20,000
P De Carlo	25x100.11	6	210	44	6,000	20,000
P De Carlo	25x100.11	5	208	45	6,000	30,000
P. De Carlo	25x100 11	5	206	46	6,000	20,000
Section 6, Volume 10, Block 1785—3d Ave., East Side, 123d to 124th St.			N.E.C.			
Morwin Rlty. Corp..	70.5½x 100 lr.	3	2265-67	1	$75,000	$135,000
City of New York..	0.5½x5	V	.	101	50	50
City of New York..	12x5 lr.	..	..	104	100	100
2271 3d Ave. Corp....	20.5x106	3	2271	4	16,000	32,000
A. Valentine	22.8x100	3	2273	50	18,000	26,000
2275 3d Av. Rlty. Cp.	22.8½x100	3	2275	49	18,000	25,500
F. Bachrach	25x100 lr	3	2277	48	20,000	29,000
Misnam Corp	41 5x 100 lr.	7	2279-81	47	50,000	125,000
			S.E.C.			
123d St., North Side, 2d to 3d Ave.						
2257 Third Ave. Co., Inc.	29 6x 100.11 lr.	3	205-7	5	$7,000	$17,000
B & L. Wilner	25 6x 100.11	3	211	6	6,000	18,000
N. Y C. Bap. Miss. Soc.	17x100.11	3	213	7	Exempt	Exempt
N. Y. City Baptist Mission Society	45x100.11	1	217	8	Exempt	Exempt
Burthow Rlty., Inc.	16.10x 100.11	5	221	9	4,000	14,000
Burthow Rlty., Inc.	16.10x 100 11	5	223	10	4,000	14,000
225 E. 123d St Co.	31.8x 100.11	3	225-27	11	8,000	30,000
J. E Hand	21.8x 100.11	3	229	12	5,000	9,000
Aurelia Malchodi	25x100.11	2	231	13	6,000	14,000
Jacob Holm & Sons	25x100.11	4	235	14	6,000	40,000
Greater N. Y. Corp. of 7th Day Adventists	50x 100.11 lr.	1	237-39	16	Exempt	Exempt
Aurelia Malchodi & ano.	21x100.11	3&B	241	17	5,000	20,000
M. Troiano & ano..	27x100.11	5	243	18	6,500	18,000
H. Friedman	27x100 11	5	245	19	6,500	16,000
Stemas Realty Corp.	20x100.11	5	247	20	5,000	15,000
Stemas Realty Corp.	20x100.11	5	249	21	5,500	14,500
2d Ave., West Side, 123d to 124th St.			N.W.C.			
251 E. 123d St. Cp..	25.1x90	5	2401	22	$16,000	$36,000
Abeda Rlty. Cp	25.6x90	2	2403	23	11,000	26,000
Step. Rocklein	25.2x90	5	2405	24	10,000	35,000
G. Wilson	25 2x90	5	2407	25	10,000	35,000
A. Langella	25.2x90	5	2409	26	10,000	25,000
H. & E. Gordon	25.2x90	5	2411	27	10,000	28,000
Angelo Langella	25.2x90	5	2413	28	11,000	14,000
Namruts Rlty Corp	25.5x90	5	2415	29	15,000	75,000
			S.W.C.			
124th St., South Side, 2d to 3d Ave.						
E. 124th St. Rty. Cp.	30x100.11	5	242	30	$8,000	$30,000
E 124th St. Rly. Cp.	30x100.11	5	240	31	7,500	20,500
E. 124th St. Rly. Cp.	30x100.11	5	238	32	7,500	30,000
E. 124th St. Rly. Cp.	30x100.11	5	236	34	7,500	30,000
232 E. 124th St. Cp	40x100.11	1	232	35	9,500	12,500
230 E. 124th St. Cp.	19x100 11	4	230	37	4,500	14,000
Hay Realty Co	38.8x 100.11	6	228-26	38	10,000	35,000
Junita Realty Co...	38.8x 100.11	6	224-22	40	10,000	35,000
S. Kahan	38 8x100.11	6	220-18	41	10,000	35,000
G. Perrone	18x100 11	5	212	42	4,500	14,500
P. Molinari & ano..	26 6x 100.11	6	210	43	6,500	22,000
A. Savancenza	25x100.11	5	208	44	6,000	21,000
P. & J. & L. B. Siegener	27.9x 100.11	5	206	45	7,000	30,000
204 E. 124th St. Cp.	27.9x 100 11	5	204	46	7,000	19,000
Section 6, Volume 10, Block 1789—3d Ave., East Side, 124th to 125th St.			N.E.C.			
Misnam Corp.	50 11x80	3	2283-85	1	$50,000	$63,000
Misnam Corp.	25x100	3	2287	3	21,000	32,000
Chas. E. Nauss	25x100	3	2289	4	21,000	33,000
Chas E. Nauss	26.6x106	4	2291	60	24,000	40,000
2295 3d Ave. Corp....	74.6x130	6	2293-97	46	100,000	155,000
			S.E.C.			
124th St., North Side, 2d to 3d Ave.						
Misnan Rlty. Cp....	20x60.11	4	203	104	$5,000	$9,000
205 E. 124th St. Co..	40x100.11	5	205-7	5	10,000	33,000
N. & F. DiBiase	84x100.11	1	..	9	23,000	24,000
Ella McCarthy	30x100.11	5	221	10	7,500	14,500
S. & N. Lamos	30x100.11	5	223	11	7,500	25,000
Est. B. Siegel, Inc..	20x100 11	4	225	12	6,000	12,000
S. Kahan	20x100.11	4	227	13	5,000	24,000
B. Siegel	20x100.11	3B	229	14	5,000	12,000
Est. Barnel Siegel Inc	20x100.11	3B	231	15	5,000	12,000
H. & S. P. Rlty. Cp.	40x100.11	6	233-35	16	10,000	37,000
Tri Mil Rlty. Cp...	40x100 11	6	237-39	18	10,000	37,000
J. Samuel	20x100.11	4	241	19	10,000	13,000
M. & M. Somma	20x100.11	4	243	20	10,000	13,000
C. Coscia	18.6x 100 11	V	..	21	4,000	4,000
J & C. Marcus	28x100.11	6	247	121	8,000	22,000
2d Ave., West Side, 124th to 125th St.			N.W.C.			
Blohn Ry. Corp.	19.11x80.6	5	2417	22	$13,000	$21,000
Hy Fontgang	27x80.6	5	2419	23	13,000	23,000
F. Verdeschi	27x80 6	5	2421	24	11,000	21,000
Felix Verdeschi	27x80.6	5	2423	25	11,000	30,000
125th St., South Side, 2d to 3d Ave.			S.W.C.			
Est. M. L. Ottman..	25.6x 100.11	5	260	26	$33,000	$55,000
258 Rlty. Cp.	27x100.11	5	258	27	18,000	72,000
J. Gugliotta	27.6x 100.11	5	256	28	16,000	26,000
H. Zwelbon, et al..	20x100.11	5	254	29	15,000	75,000
Milkop 125th St. Cp.	96x100 11	2	246-52	90	50,000	90,000
H. S. P. Rlty. Corp.	25x100.11	3	232	84	12,000	27,000
H S P. Rlty. Corp.	25x100.11	2	230	85	12,000	22,000
Derda Rlty. Corp...	25x100.11	2	228	86	12,000	20,000
City of New York..	50x100 11	3	226-224	87	Exempt	Exempt
220 E. 125th St. Cp..	50x100.11	3	222-220	89	25,000	70,000

See last page for footnotes.

Owner or Occupant	Size of Lot	Stories High	St. No.	Lot No.	Value of Real Estate Unimproved	Value of Real Estate with Improvements Thereon
2295 3d Ave. Corp...	26x100.11	8	218	42	12,000	16,000
2295 3d Ave. Corp...	60x100.11	4	216-214	43	25,000	40,000
2295 3d Ave. Corp...	25x100 11	4	212-210	45	12,000	20,000
Section 6, Volume 10, Block 1790—3d Ave., East Side, 125th to 126th St.			N.E.C.			
G. W. Smith Gale...	49.11x57	2	2305-2307	1	$30,000	$42,000
H. J. Butler & Bro., Inc.	25x80	2	2309	3	9,000	14,000
H J. Butler & Bro., Inc.	25x80	2	2311	4	9,000	14,000
R. Florentino	25x80	2	2313	45	8,000	15,000
Halfran Rlty. Cp..	25x80	V	..	46	8,000	8,000
Halfran Rlty. Cp..	25x80	V		47	9,000	9,000
F. K. Thomas et al.	24.11x80	3	2319	48	12,000	16,000
			S.E.C.			
125th St., North Side, 2d to 3d Ave.						
E. B. Dennerstein...	23x19.11	4	205	101	$8,000	$18,000
Hy. Freeman	25x99.11	3	207	5	11,000	16,000
209-11 Rlty. Corp...	50x99.11	6	209-11	6	21,000	68,000
213-223 E. 125th St. Corp.	100x99.11	2	213-23	8	45,000	120,000
H. L. Dewey	16.8x99.11	4	225	12	6,000	18,000
City of N. Y., P. S.	183.4x 199.10 lr.	5	243-247	13	Exempt	Exempt
All Saints R. C. Ch.	25x99.11	8	249	20	Exempt	Exempt
L. & G. Friedman..	28x99 11	5	251	21	11,000	22,000
321 Pleasant Av. Cp.	28x99.11	1	253	22	12,000	27,000
Frandel Rlty. Cp...	28x74.11	V	255	23	12,000	12,000
Frandel Rlty. Cp...	28x74 11	V	257	123	15,000	15,500
Frandel Rlty. Cp...	18x74.11	V	259	24	20,000	20,000
			N.W.C.			
2d Ave., West Side, 125th to 126th St.						
Slator Rlty. Cp..	25x74	5	2451	25	$10,000	$20,500
J. Mantegazza	25x105	6	2453	28	9,000	28,000
J Mantegazza	25x105	1	2455	27	9,000	22,000
Nedran Rlty.	25x106	5	2457	28	10,000	20,000
Frandel Rlty. Corp.	24 11x105	1	2459	29	14,000	27,000
			S.W.C.			
126th St., South Side, 2d to 3d Ave.						
H. & S. P. Rlty. Cp.	25x99.11	5	238	30	$6,000	$25,000
321 Pleasant Av. Cp.	25x99.11	1	236	31	6,000	18,500
Frandel Rlty. Cp...	30x99.11	5	214	40	7,500	21,000
S. Cicone	50x99.11	6	212	41	7,500	22,000
Berelbome Rlty. Cp.	30x99.11	5	210	43	7,500	18,500
J. Henry Lag. Co..	30x99.11	6	208	44	7,500	23,000
M Krauss	27.6x99 11	5	206	45	7,000	22,000
O. Greer	27.6x99.11	5	204	145	8,000	13,000
Section 6, Volume 10, Block 1791—3d Ave., East Side, 126th to 127th St.						
L. Witkin	21x76	4	2321	1	$9,000	$19,000
R. & D. Y Grajales	19.6x76	2	2323	101	6,000	15,000
N. DiBiase	59.6x76	1	2325-29	2	17,000	37,000
Tremarco Cp.	99.11x105	5	2331-35	45	51,000	80,000
			S.E.C.			
126th St., North Side, 2d to 3d Ave.						
A. & W. M. Heningburg	16 9x99.11	4	203	104	$5,000	$14,000
Lilsam Rltys., Inc..	16x99 11	3	205	105	4,000	10,000
307-9 E. 126th St. Rlty. Corp	32x99.11	3B	207-9	6	8,000	30,000
1040 Mgm. Co	16x99.11	3B	211	106	4,000	6,000
Anna Boehm	16x99.11	3B	213	7	4,000	8,000
Tulit Rlty. Cp.	16x99.11	3B	215	8	4,000	11,000
Tulit Rlty. Cp.	16x99.11	3B	217	108	4,000	10,000
E. M. Cochrane	16x99 11	3B	219	9	4,000	12,000
E. M. Cochrane	16 9x99.11	4	221	109	4,000	10,000
M. Sacles	17x99.11	5	223	11	4,000	14,000
H. Poeman	17x99.11	6	225	111	4,000	7,000
Bway. LaSalle Cp.	33.6x99.11	5	227	12	8,500	20,000
Edison Apts., Inc.	25x99.11	6	229	13	6,000	76,000
City of New York..	25x99.11	5	231	14	6,000	12,000
Fealon Rlty. Corp..	20x99.11	6	233	15	5,000	11,000
Realtors Disc'nt Cp.	16.8x99.11	3B	235	16	4,000	12,000
L. Keltl	16 8x99 11	3B	237	116	4,000	13,000
L Keltl	16 8x99 11	3B	239	17	4,000	12,000
Frandel Rtty Cp..	20x99 11	3B	241	18	5,000	13,000
Lena Iacobellis	20x99.11	3	243	118	5,000	13,000
Frandel Rlty. Corp.	20x99.11	3	245	19	5,000	13,000
Donta Colosuna	20x99 11	2B	247	20	5,000	10,000
			N.W.C.			
Henry H. Jackson..	37x99.11	6	249-51	23	$11,000	$44,000
City of New York..	5x99 11	V	.	24	500	500
3d Ave., West Side, 126th to 127th St.			N.W.C.			
H. H. Jackson & ano.	50x63	6	2461-63	21	$16,000	$60,000
C. Tremaine Jackson	49.11x63	6	2465-7	22	13,000	50,000
C. Tremaine Jackson	99.11x230	1	2469	25	115,000	460,000
			S.W.C.			
127th St., South Side, 2d to 3d Ave.						
Ecco Hldg. Corp..	25x99.11	5	230	34	$12,500	$30,000
321 Pleasant Av. Cp.	25x99 11	1	228	35	6,000	18,000
227 E. 127th St. Cp.	25x99.11	6	226	36	6,000	21,000
500 E 117th St. Cp.	25x99 11	G?	224	37	6,000	19,000
Altery Rlty. Cp.	30x99.11	5	222	38	7,500	22,000
Altery Rlty. Cp	30x99.11	5	220	39	7,500	21,000
J Popell	40x99 11	6	216-14	40	10,000	26,000
A. Zinsi	75x99.11+	2	212	42	20,000	60,000
Section 6, Volume 10, Block 1792—3d Ave., East Side, 127th to 128th St.			N.E.C.			
Anna Calmari	22x80	4	2341	1	$10,000	$18,000
S. Jastrab, ano.	27.11x80	4	2343	2	9,000	13,000
Woll Bros., Inc.	50x105	1	2345-49	3	18,000	36,000
Achille Bocco	18 9x105	4	2351	48	8,000	16,000
Achille Bocco	18.9x105	4	2353	47	6,000	15,000
Achille Bocco	18.9x105	4	2355	146	6,000	14,000
Sol S. Gross	18 9x105	4	2357	46	7,000	13,000
2049 Third Ave. Cp..	24.11x106	4	2359	45	12,000	18,000
			S.E.C.			
127th St., North Side, 2d to 3d Ave.						
C. Colamari	25x49.11	4	205	104	$5,000	$10,000
J. Popell & Sons, Inc. et al.	100x99.11	1	207-217	5	27,000	75,000
L. Edelman	25x99.11	5	219	9	6,000	17,000
L. Edelman	25x99.11	5	221	10	6,000	16,000
227 E. 127th St. Cp.	16 6x99.11	5	225	11	4,500	18,000
E. 127th St. Cp.	27x99.11	5	227	12	6,500	36,000
E 127th St. Cp.	29.6x99.11	5	229	13	7,000	58,500
Signod Rlty. Cp.	16.8x99.11	3	231	14	4,000	7,000
Rase Graneta	16 8x99.11	3B	233	114	4,000	7,000
Murallen Corp.	16 8x99 11	V	.	15	4,000	4,000
Merola Bros.	25x99.11	..		16	6,000	6,000
Murallen Cp.	25x99 11	3	239	17	6,000	20,000
Schad Realty Corp..	50x99.11	4	241-43	18	13,000	60,000
M. A Rofrano	30x99.11	..		20	7,500	7,500
2d Ave., West Side, 127th to 128th St.			N.W.C. Gas Pumps			
Manreb Assoc.	174x100	..	247-9	21	$80,000	$110,000
Weller Rlty. Cp...	21.11x75	5	2499	28	10,000	12,000
			S.W.C.			
128th St., South Side, 2d to 3d Ave.						
Manreb Assoc.	26x969.11	V	246	123	$6,000	$6,000
2049 Third Ave. Cp.	26x99.11	1	244	29	8,000	18,000
C. M. McAfee	26x99.11	5	242	30	8,000	12,000
Claude M. McAfee..	26x99.11	5	240	31	6,000	13,000
Claude M. McAfee..	26x99 11	5	238	33	6,000	12,000
302-23 E. 126th St. Cp	18.9x99.11	1	228	63	10,000	28,000
J. Kraus	18 9x99.11	3B	232	34	4,500	5,500
Midtown Props., Inc.	18 9x99 11	3B	230	35	4,500	8,500
Jos. Kavack	18.9x99.11	3B	228	36	4,500	8,000
Leemurlu Rlty. Cp.	18.9x99 11	3B	226	37	4,500	4,500
Leemurlu Rlty. Co.	18.9x99.11	V	224	137	4,500	4,500
Leemurlu Rlty. Co.	18.9x99.11	1	222	38	4,500	10,000
Leemurlu Rlty. Co.	18.9x99.11	1	220	39	4,500	10,000
Leemurlu Rlty. Co.	18.9x99.11	V	218	139	4,500	4,500
M. G. E. Sullivan	18.8x99.11	3	216	40	4,500	10,000
S. G. Cason	18.9x99.11	3	214	41	4,500	10,000
Tricia Realty Co....	75x99.11	4	212-6	42	20,000	95,000
Section 6, Volume 10, Block 1793—3d Ave., East Side, 128th to 129th St.						
City of New York	402x310 lr.	1	371-373	1	Exempt	Exempt

Owner or Occupant	Size of Lot	Stories High	St. No.	Lot No.	Value of Real Estate Unimproved	Value of Real Estate with Improvements Thereon
City of N. Y. Transit Authority	250x 179.10 lr.	1	.	7	Ass'd R.R. Corp.	A1672-2
			Corners			
Section 6, Volume 10, Block 1794—3d Ave., East Side, 129th St. to Harlem River.			Bridge			
City of New York..	812	Bulkhead		80	Exempt	Exempt

Total Valuation, Section 6, Volume 10 $4,399,160 $10,342,160

EXEMPT PROPERTY
Section 6, Volume 10.

Owner or Occupant	Size of Lot	Stories High	Block	Lot No.	Value Unimproved	Value with Improvements
Latin Amer. Baptist Church	16.8x100.11	3	1783	11	4,000	5,000
St. Johns Luth. Ch.	50x100.11	1	1784	9	13,000	26,000
City of New York..	25x100.11	3	1784	11	6,000	19,000
City of New York..	151.8x 201.10 lr.	5	1784	15	65,000	250,000
City of N. Y. Jr. H. S. 159	250.11x 100 11	V	1784	35	62,000	126,000
Rusulp Rlty. Co.	37.6x100 11	6	1786	9	0	4,000
City of New York..	25x100.11	2	1787	6	6,000	11,000
N.Y.C. Baptist Miss.	45x100.11	1	1788	7	4,000	6,000
Soc. N. Y. Bap. Ch.	46x100.11	1	1788	8	11,000	36,000
Greater N. Y. Corp. of 7th Day Adventists	50x100.11	1	1788	15	12,000	31,000
East 124th St. Rlty. Cp	30x100.11	5	1788	31	0	11,500
204 E. 124th St. Cp..	27 9x 100.11	5	1788	46	0	3,000
City of New York..	50x100.11	3	1789	37	25,000	100,000
City of New York..	183.4x 199.10 lr.	5	1790	13	140,000	310,000
All Saints R. C. Ch.	25x99.11	3	1790	20	10,000	14,000
City of New York..	402x410 lr.	..	1793	1	371,000	375,000
A. Fayer	29.6x99	3	1792	13	0	*16,500
City of New York..	812	Bulkhead	1794	80	325,000	325,000

Total Exempt, Section 6, Volume 10...$1,074,000 $1,691,000

State of New York, City of New York, County of New York, ss.:

I, William E. Steinert, one of the Assessors of The City of New York, do depose and swear that the foregoing volume, numbered 10, Section 6, is one of the following volumes: Section 6, Volumes 3, 4, 5, 6, 10 and 11, which together contain a detailed statement of all the taxable property embraced within the district assigned to me by the President of the Tax Commission of The City of New York for assessment under his direction and entered in the Annual Record of the Assessed Valuation of Real Estate in the Borough of Manhattan, in the City of New York, for the fiscal year July 1, 1960 to June 30, 1961.

That I have personally examined each and every house, building, lot, pier and other taxable property within said district; that in said volumes are set down and given the description, the Street, the Section or Ward, Block and Lot and Map or Identification numbers of said Real Estate embraced within such district, the sum for which, in my judgment, each separately assessed parcel of Real Estate would sell under ordinary circumstances if it were wholly unimproved and separately stated, the sum for which the same parcel would sell under ordinary circumstances with the improvements, if any, thereon; also the name of the owner or occupant thereof, so far as the same is known; also any other information which the President of the Tax Commission required.

WILLIAM E. STEINERT, Assessor.

Sworn to before me this 29th day of January, 1960.
JACOB MARKOWITZ, Justice of the Supreme Court of the State of New York.

Owner or Occupant	Size of Lot	Stories High	St. No.	Lot No.	Value of Real Estate Unimproved	Value of Real Estate with Improvements Thereon
Section 6, Volume 11, Block 1795—2d Ave., East Side, 118th to 119th St.			N.E.C.			
D. Lentini	27x80	2	2302	1	$12,500	$30,000
M. Raccasi	26x80	5	2304	2	8,000	37,000
M. Trinchese	27x80	5	2306	3	8,500	18,000
R. Klein	20.10x80	3	2308	4	7,000	10,000
231 Second Ave. Cp..	40x100	6	2310-12	53	14,500	62,000
Lovitt Operat. Co...	60.10x50	6	2316-18	51	17,500	45,000
			S.E.C.			
118th St., North Side, 2d to 1st Ave.						
Antonio Ruotolo	20x100 11	4	303	104	$5,000	$12,000
Leviwin Rlty. Corp..	50x100.11	6	305-7	6	12,000	45,000
309 E. 118th St. Co..	50x100 11	6	309-11	7	12,000	47,000
F. Mascarenhaus	60x100.11	6	313-15	9	12,000	54,000
317 E. 118th St. Cp.	25x100 11	3	317	11	6,000	7,000
Emanuel Baptist Ch.	75x100.11	1	323-27	12	19,000	30,000
Mary Citro	16.8x 100.11	3	329	15	4,000	7,500
C. Coscia	16.8x100	V	.	116	4,000	4,000
Rosarie Manina	16.8x 100.11	3	333	17	4,000	7,500
M. & F. Sass	37 6x 100.11	5	335-7	18	9,000	35,000
L. DeAngelis	37.6x 100.11	6	339-41	20	9,000	34,000
313 E 118 St. Rlty. Co.	25x100.11	5	343	21	6,000	20,000
343 E 118 St. Rlty. Co.	25x100.11	5	345	22	6,000	16,000
E. M. Pellot	25x100.11	3	347	23	6,000	8,500
No. Harlem Rs. Cp..	25x50.5	5	349	123	4,500	12,000
1st Ave., West Side, 118th to 119th St.			N.W.C.			
No. Harlem Rs. Cp.	50.5x75	5	2295-97	24	$17,500	$54,000
Rete Hldg. Cp.	50.6x100	6	2301-8	26	18,000	55,000
D. I. & A. Cohn	25.3x100	5	2317	23	8,000	43,000
J. Fusco	25 3x100	5	2319	29	8,000	28,000
Frank Satnale	25x90	5	2321	30	7,500	23,000
Rosenat Realty Corp.	25.5x90	4	2323	31	11,500	38,000
			S.W.C.			
119th St., South Side, 1st to 2d Ave.						
M. Ceroni	x20 100.11 lr.	3	352	82	$4,000	$6,500
Elbron Rlty. Cp....	40x 100.11	6	350-46	83	9,500	40,000
P. Magiten	25x 100.11 lr.	4	344	84	6,000	8,000
Liitiano Rlty. Cp...	27.6x 100.11	5	342	85	6,600	16,000
Budnio Pierre	27.6x 100.11	5	340	86	6,600	16,000
336-38 E. 119th St. Cp.	35x 100.11	6	338-36	87	8,500	34,000
Harnep Rlty. Cp....	35x 100.11	6	334-32	89	8,500	35,000
F. Moliterno	18.9x 100.11	3	330	40	4,500	7,500
L. Scrio et al.	18.9x 100.11	3	328	140	4,500	7,500
D & P. Liuzzi	18.9x 100.11	3	326	41	4,500	7,500
F. Moliterno	18.9x 100.11	3	324	42	4,500	7,500
A. Errico	25x100.11	5	322	43	6,000	17,000
Apex Mngt. Co., Inc.	25x100.11	5	318	44	6,000	15,000
Apex Mngt. Co., Inc.	25x100 11	5	316	45	6,000	15,000
N Holloschultz	20x100.11	5	314	46	4,800	17,000
G. Ricciardi	20x100.11	5	312	47	4,800	22,000
Parkrest Const. Co..	25x99.11	5	302	48	4,600	14,000
Trio Ests., Inc.	20x100 11	5	308	49	4,800	14,000
A. Weisgerber	20x100.11	5	306	50	4,800	14,000
314 W. 127 St. Cp...	50x60 10	6	304-2	150	9,000	32,000
Section 6, Volume 11, Block 1796—2d Ave., East Side, 119th to 120th St.			N.E.C.			
B. Kulesky	25.6x75	4	2322	1	$12,000	$44,000
H. A. Barbera Pens.	25x75	4	2324	2	7,000	11,450
2235 2d Ave. Cp....	25x75	4	2326	3	7,500	25,000
T. W. Schmidt & ano.	25 6x75	4	2328	4	7,500	15,000
Ant. Fontana	20x80	4	2330	51	6,500	13,000
A. Bierholtz, ano.	20x80	4	2332	53	6,500	10,000
C. G R Bak. Cp...	20x80	4	2334	152	6,500	10,000
A. DeMartino	20x80	4	2336	52	6,500	14,500
H. Troiano	20x80	4	2338	51	9,500	18,000
			S.E.C.			

119th St., North Side, 2d to 1st Ave.

Owner or Occupant	Size of Lot	Stories High	St. No.	Lot No.	Value of Real Estate Unimproved	Value of Real Estate with Improvements Thereon
D. Rellar	19.3x100.11	4	305	5	$4,600	$9,000
A Coppola et al.	18 9x100.11	4	307	6	4,500	12,000
Chas. Uvino	18 9x100 11	4	309	106	4,500	9,000
J. & F. Parlante	18 9x100.11	4	311	7	4,500	10,000
G. Chico	18 9x100.11	4	313	8	4,500	12,000
R. Pacenti	18.9x100.11	4	315	9	4,500	10,000
M. Romano	19 9x100.11	4	317	109	4,600	10,000
Ella Scrivalla	18.8x100.11	4	319	10	4,600	10,500
Ant. Germazza	20x100.11	4	321	11	4,600	12,000
Mary Piombino	20x100.11	4	323	12	4,600	9,000
A. Dellerba	20x100.11	4	325	13	4,600	14,000
Fannie Marro	20x100.11	.	327	113	4,800	4,900
F. Marro	20x100.11	4	329	14	4,800	10,600
G. Asluto	20x100.11	4	331	15	4,800	12,500
Louis Sico et al.	20x100.11	4	333	16	4,800	10,000
G. Stanzione, et al.	20x100.11	4	335	17	4,800	12,500
G. DeMicco	20x100.11	4	337	117	4,600	9,500
F. Ferreito	20x100.11	4	339	18	4,800	7,500
P. Bardovsky	50x100.11	5	341-3	19	12,000	14,000
G. Croff	25x100.11	4	345	21	6,000	10,000
V. DiLirenzo	25x100.11	4	347	22	6,000	10,500
A. Argiva	25x100.11	4	319	23	6,000	10,600

1st Ave., West Side, 119th to 120th St. N.W.C.

Owner or Occupant	Size of Lot	Stories High	St. No.	Lot No.	Value Unimproved	Value with Improvements
T. De Felippo	25 2x60.1	4	2325	24	$9,000	$20,000
Mary F. Martin	25 2x100	4	2327	25	8,000	16,000
D. De Felippo	25 2x99.10	1	355 E. 119	124	3,000	4,000
F. Noschese	25x100	3½	2329	26	8,000	11,600
Giammarinaro	25 6x100	5	2331	27	8,000	20,000
& A. Dagostino	25 3x100	5	2333	28	8,000	18,000
Valler & Filomena Sisca	25.3x160	5	2325	29	8,000	18,000
Joplin Realty Corp.	30x68	4B	2337	30	7,700	10,600
Joplin Realty Corp.	20.5x68	4B	2339	31	8,000	10,000

S.W.C.

120th St., South Side, 1st to 2d Ave.

Owner or Occupant	Size of Lot	Stories High	St. No.	Lot No.	Value Unimproved	Value with Improvements
Goplin Realty Corp.	16x50.6	2B	352	32	$2,500	$5,000
L. Richards	16x50.6	2B	350	132	2,500	4,600
F. S. & M. S. Cortez	25x100.11	5	348	33	6,000	16,000
F. & M. Cortez	25x100 11	6	346	34	6,000	15,000
T. V. Merola	20x100.11	3	344	35	1,800	9,000
T. Guarici	20x100.11	3	342	36	4,800	12,000
P. Guarraceno	20x100 11	5	340	136	4,800	12,000
R. W. B. Newman	20x100.11	4	338	37	4,600	13,000
Lass Realty, Inc.	36.8x100.11	6	336-4	38	9,000	34,000
Lass Realty, Inc.	36.8x100.11	6	332 330	40	9,000	34,000
A. Purchia	21.8x100.11	2B	328	41	5,200	10,000
S. Iersolino	17 2x100.11	3B	326	42	1,000	8,000
G. N. Bambino	16 8x100.11	3B	324	142	4,000	8,000
Harry Browning	16.8x100.11	3B	322	43	4,000	8,000
L. De Santi	19.1x100.11	3B	320	44	4,600	9,500
E. Gargiulo	19.5x100.11	3B	318	144	4,700	11,000
J. & J. A. Campora	19.6x100.11	3B	316	45	4,700	10,000
J. & J. A. Campora	19.8x100.11	3B	314	46	4,700	9,500
Lucy Albano	19.3x100.11	3B	312	47	4,600	9,500
Carmela Albano	19 6x100.11	3B	310	48	4,700	9,000
A. & H. Zilinsky	19 3x100.11	5	308	148	4,600	17,000
H. Troiano	19 5x100.11	3B	306	49	4,700	10,500
Thos. A. Izzo	19 5x100 11	3B	304	50	4,700	9,500
H. Troiano	20x100.11	1	302	151	1,800	6,000

Section 6, Volume 11, Block 1797—120th St., North Side, 2d to 1st Ave. N.E.C.

Owner or Occupant	Size of Lot	Stories High	St. No.	Lot No.	Value Unimproved	Value with Improvements
N. Y. C. Hous. Auth	937 4x650	Various		1	Exempt	Exempt
City of N. Y.	200x250	V		100	Exempt	Exempt
N. Y. C. Park Dept.	275x250	V		110	Exempt	Exempt

S.E.C

Section 6, Volume 11, Block 1801—2d Ave., East Side, 124th to 125th St.

Owner or Occupant	Size of Lot	Stories High	St. No.	Lot No.	Value Unimproved	Value with Improvements
City of New York	201 10x650 fr. N.E.C. Triboro Bridge Appr.			1	Exempt	Exempt

S.E.C.

124th St., North Side

Owner or Occupant	Size of Lot	Stories High	St. No.	Lot No.	Value Unimproved	Value with Improvements
N. Y. C. Hous. Auth.	650x100 11	..		5	Exempt	Exempt
N. Y. C. Hous. Auth.	27.1x550	..	1801	100	Exempt	Exempt

Section 6, Volume 11, Block 1802—2d Ave., East Side, 125th to 126th St. N.E.C.

Owner or Occupant	Size of Lot	Stories High	St. No.	Lot No.	Value Unimproved	Value with Improvements
City of New York	199.10x515			1	Exempt	Exempt

S.E.C.

1st Ave., West Side, 125th to 126th St. N.W.C.

Owner or Occupant	Size of Lot	Stories High	St. No.	Lot No.	Value Unimproved	Value with Improvements
A. McAvoy	99.11x90	..	2451-2457	50	$28,000	$80,000

S.W.C.

125th St., South Side, 1st to 2d Ave.

Owner or Occupant	Size of Lot	Stories High	St. No.	Lot No.	Value Unimproved	Value with Improvements
D. Chazen	50x99.11	V	334	32	$10,000	$10,000
A. Mascatello	41 8x99.11	6	330-32	34	8,500	33,000
Alex Muzzio	41.8x99.11	6	326-28	36	8,500	33,000
M. Mordenio	41.8x99.11	6	322-24	38	8,500	33,000
Surface Hldg. Cp.	25x99.11	5	320	39	5,000	9,600
Surface Hldg. Cp.	25x99.11	5	318	40	5,000	9,500
L. & C. Quinones	25x99.11	5	316	41	5,000	12,500
Rola Corp.	25x99.11	1	314	42	5,000	17,000
Rola Corp.	50x99.11	1	312-10	48	10,000	35,000
L. D. Hldg. Cp.	25x99.11	5	308	45	5,000	13,500
L. D. Hldg. Cp.	25x99 11	5	306	46	5,000	13,500
Sebo Realty Corp.	25x99.11	5	304	47	5,000	12,500
Parkcrest Const. Co.	25x99 11	5	302	48	5,000	9,500

Section 6, Volume 11, Block 1803—2d Ave., East Side, 126th to 127th St. N.&S.E.C.

Owner or Occupant	Size of Lot	Stories High	St. No.	Lot No.	Value Unimproved	Value with Improvements
Third Ave. Transit	199.11x541 fr.	1	..	1	$315,000	$1,250,000

N.E.C.

First Ave. and the Harlem River

Owner or Occupant	Size of Lot	Stories High	St. No.	Lot No.	Value Unimproved	Value with Improvements
City of New York	812 fr. Bulkhead			80	Exempt	Exempt
City of N. Y. (Park Dept.)	21.63 lots	1		80	Exempt	Exempt
City of N. Y. (Park Dept.)	4 71 lots		..	85	Exempt	Exempt
City of N. Y. (Park Dept.)	6 18 lots		..	90	Exempt	Exempt

Section 6, Volume 11, Block 1806—1st Ave., East Side, 118th to 119th St. N.E.C.

Owner or Occupant	Size of Lot	Stories High	St. No.	Lot No.	Value Unimproved	Value with Improvements
Treoland Rlty. Corp.	25.2x66	4	2296	1	$3,500	$16,000
E. Delillis	25.3x66	4	2298	2	6,600	11,000
165 Mulberry St. Cp.	25.8½x94	3	2306	3	8,000	16,000
Varanty Rlty. Cp.	25x94	4	2308	4	7,700	12,000
S. Rongo	25x94.11	4	2310	49	7,700	17,000
A. Mottola	25.2½x94	4	2312	48	7,700	17,000
A. Santaniello	28.5x64	4	2314	47	7,000	18,000
M. Grohman	22.1x64	1	2316	46	8,000	13,000

S.E.C.

118th St., North Side, 1st to Pleasant Ave.

Owner or Occupant	Size of Lot	Stories High	St. No.	Lot No.	Value Unimproved	Value with Improvements
Marmin Rlty. Cp.	28x50 6	4	403	101	$4,000	$18,000
L. Ratto	16.8x100.11	3B	405	5	3,700	9,100
C. Caruso	16 8x100.11	3B	407	106	3,700	9,500
P. Raguso	16 8x100.11	3B	409	6	3,700	8,000
V. E. Jacob Pens	50x100 11	5	411-415	7	9,800	45,000
M. Foggioli	16 8x100 11	3B	417	8	3,700	8,500
C. F. Bamvenger	16.6x100 11 fr.	3B	419	109	3,700	8,500
Jas. Fransioso	16 6x80.01 fr.	3B	421	10	3,700	8,000
Trombetta Rlty. Co.	21x100 11 fr.	4	423	11	4,000	8,000
Trombetta Rlty. Co	21 6x100.11	4	425	111	4,700	9,500
Mich. Orleco	20.10x100 11	4	427	13	4,600	8,000
G. Visconti	21 4x100.11	3B	429	13	1,600	4,500
F. & C. Digiorgio	11 1x100.11	3B	431	14	4,000	8,500
C. Motarino	18 9x100 11	3B	433	15	4,100	8,000
Giovanni Costanzo	18 9x100 11	3B	435	115	4,100	8,500
A. A. H. Masciola	18.9x100.11	3B	437	16	4,100	8,000
G. Bernardo	18.9x100.11	3B	439	17	4,100	9,000
Francesco Caruso	21x100 11	3B	441	18	4,000	8,500
G. Sacchaiello	19.8x100.11	3B	443	19	4,400	8,500
F. Castellano	19 9x100.11	3B	445	119	4,400	8,500
F. Coelanzo	19.9x100.11	3B	447	20	4,400	8,500
A. Soncarato	19 9x100.11	3B	449	120	4,400	8,500

Pleasant Ave., West Side, 118th to 119th St. N.W.C.

Owner or Occupant	Size of Lot	Stories High	St. No.	Lot No.	Value Unimproved	Value with Improvements
C. Cioffi	20 11x85	5B	341	21	$7,500	$16,000
P. C. Correale	20x88	3B	343	121	5,000	10,600
Rosina Meli	20x88	3B	345	22	5,000	10,000
Nicola Iluva	20x88	3B	347	23	5,000	10,600
Assolome Raughelli	20x88	3	349	24	6,000	11,600
N. Borcher	33 4x75	4	351-53	25	7,600	14,000
A. A. Focarile	18.8x75	3B	355	26	3,700	11,000
E. De Stefano	18 8x75	3B	357	27	3,700	11,000
John Savarese	18 8x75	3	359	127	3,700	8,000
C. Castaldo	17 7x75	4	361	28	5,600	12,500

S.W.C.

119th St., South Side, Pleasant to 1st Ave.

Owner or Occupant	Size of Lot	Stories High	St. No.	Lot No.	Value Unimproved	Value with Improvements
S. Neglio	25x100 11	4	454	129	$5,000	$12,000
Dorita Neglio	16.8x100 11	5	452	129	3,600	11,000
Holy Rosary R. C. Church	18 9x100 11	3	450	29	3,100	6,000
Holy Rosary R. C. Church	18 9x100 11	3	448	130	3,500	5,000
Holy Rosary R. C. Church	20x100 11	2	446	30	Exempt	Exempt
Holy Rosary R. C. Church	25x100 11	4	444	31	Exempt	Exempt
Holy Rosary R. C. Church	107 6x100 11	1	442	32	Exempt	Exempt
Ch. of Holy Rosary	18 9x100.11	2B	436	36	4,000	5,500
Virgilia Marro	18.9x100.11	3B	434	37	4,000	5,500
Con. Salenbine	25x100 11	2B	432	38	5,400	7,100
U. Abbate	25x148.8 fr.	6	430	39	6,000	26,000
Mindy Rlty. Cp.	30x100 11	6	418	40	6,500	26,000
A. Cohn	25x100 11	5	416	41	6,000	16,000
Reznat Rty. Co.	25x100 11	5	414	42	6,600	18,000
A. Falootico	17x100 11	3B	412	43	3,600	6,600
41 E. 119 St. Cp.	17x100 11	3B	410	44	3,600	8,000
D. & A. Scelso	17x100 11	3B	408	45	3,600	7,000
Woodrose Rlty. Co.	30x50 6	5	406	145	4,600	17,000

Section 6, Volume 11, Block 1807—1st Ave., East Side, 119th to 120th St. N.E.C.

Owner or Occupant	Size of Lot	Stories High	St. No.	Lot No.	Value Unimproved	Value with Improvements
Esso Standard Oil Co	100x90	1	2322-2324	1	$15,000	$75,000
A. Montelone	51 4x100		..	48	15,000	165,000
H. Mackler	25x100	5	2334	47	8,000	22,000
H. Mackler	25 5x100	5	2336	46	12,000	31,000

S.E.C.

119th St., North Side, 1st to Pleasant Ave.

Owner or Occupant	Size of Lot	Stories High	St. No.	Lot No.	Value Unimproved	Value with Improvements
L. Vericella	25x100 11	2	113	9	$5,000	$10,000
L. Vericella	25x100 11	1	115	10	5,000	8,000
A. M. & O. J. Asciona	25x100 11	3B	417	11	5,500	10,000
Virgilie Marro	25x100 11	3B	419	12	6,000	12,000
F. F. Capulo	16 8x100 11	2B	421	13	5,500	6,000
C. Nasti	16 8x100.11	2B	423	113	3,600	6,000
M. Viole	18 8x100 11	2	431	14	8,600	8,000
I. & I. Steinway	37 6x100.13	5	433-5	15	8,600	37,000
336 Asso., Inc	37 6x100 11	6	437-9	16	8,500	37,000
336 Asso., Inc.	50x100 11	6	441-3	18	11,000	42,000
336 Asso., Inc.	50x100 11	6	445-9	21	11,000	42,000
F. & E. Nochese	29x100 11	5	451	122	8,500	28,000

Pleasant Ave., West Side, 119th to 120th St. N.W.C.

Owner or Occupant	Size of Lot	Stories High	St. No.	Lot No.	Value Unimproved	Value with Improvements
Jennie Mistretta	30.11x75	5	363	23	$7,000	$12,000
Ch. of the Holy Rosary	60x75	1	365 69	24	Exempt	Exempt
Church Holy Rosary	60.6x85 fr.	4	371-3	27	Exempt	Exempt
Emelel Rlty. Inc.	40x85	5	375-377	28	4,000	45,000
V. Belfrizzo	20 8x85	4	379	29	7,500	14,000

S.W.C.

120th St., South Side, Pleasant to 1st Ave.

Owner or Occupant	Size of Lot	Stories High	St. No.	Lot No.	Value Unimproved	Value with Improvements
Ch. Holy Rosary	20x110.11	V		120	Exempt	Exempt
Abner Realty Corp.	37.8x100 11	6	444-442	30	$4,500	$16,000
Solwo Cp	43x100.11	6	440-438	32	10,500	48,000
P. Iaquinto	16 9x100.11	2B	436	133	3,700	6,500
R. Ralh	16 8x100.11	2B	434	34	3,700	6,300
Incoronati Galla	25x100 11	4	432	35	6,600	14,000
H. M. Ballasmo	21x100.11	4	430	35	4,400	8,000
F. Cirillo	21x100 11	3	128	134	4,600	8,000
S. Como	21x100.11	2B	426	37	4,500	7,500
Ant. Brescia	18.9x100.11	3	424	38	4,000	8,000
A. Ippolito	18 9x100.11	3B	422	139	4,000	10,000
J. Giannattasio	18 9x100 11	5	420	39	4,000	7,500
J. & M. Mauro	18 9x100.11	3B	418	40	4,000	7,500
Louis Holland	25x100 11	5	416	41	5,500	10,000
J. Martin	25x100.11	V		42	4,000	4,000
G. Iaquinto	18.7x100.11	4	412	43	4,000	9,500
Mike Salvioli	18 9x100.11	4	410	143	4,000	9,500
Rose Fata	18.9x100.11	4	408	44	4,000	9,500
F. L. Noschese	18 9x100 11	4	406	45	4,000	9,500

Section 6, Volume 11, Block 1808—Between 1st and Pleasant Ave.—Between 120th and 121st Sts.—1st Ave., East Side 120th to 121st St. N.E.C.

Owner or Occupant	Size of Lot	Stories High	St. No.	Lot No.	Value Unimproved	Value with Improvements
City of N. Y. P. S. 80. Gym	519 7x725.2	16	2343	1	Exempt	Exempt

S.E.C.

Owner or Occupant	Size of Lot	Stories High	St. No.	Lot No.	Value Unimproved	Value with Improvements
City of New York	201x201 10	2	113-31	8	Exempt	Exempt
City of New York	553 5½ Bulkhead			29	Exempt	Exempt

Section 6, Volume 11, Block 1811—Pleasant Ave., West Side, 123d to 124th Sts.

Owner or Occupant	Size of Lot	Stories High	St. No.	Lot No.	Value Unimproved	Value with Improvements
City of New York	11 x fr.			31	Exempt	Exempt
City of New York	23 lots			50	Exempt	Exempt
City of New York	557 14x Bulkhead			60	Exempt	Exempt
City of New York	152 6x fr			100	Exempt	Exempt
City of New York	151 4 Bulkhead			110	Exempt	Exempt
City of New York	157 4 Bulkhead			132	Exempt	Exempt
City of New York	fr x fr			121	Exempt	Exempt
City of New York	fr x fr			155	Exempt	Exempt

Section 6, Volume 11, Block 1813—125th St., North Side, 1st Ave. to Harlem River.

Owner or Occupant	Size of Lot	Stories High	St. No.	Lot No.	Value Unimproved	Value with Improvements
City of New York	60 1 Bulkhead			105	Exempt	Exempt
City of New York	835 Bulkhead			40	Exempt	Exempt

Section 6, Volume 11, Block 1815—Pleasant Ave., East Side, 118th and 119th St. N.E.C.

Owner or Occupant	Size of Lot	Stories High	St. No.	Lot No.	Value Unimproved	Value with Improvements
232-234 E. 78th St. Co.	25 5x75	5	340	1	[illegible]	$24,000
E. Kuslaka	25.3x75	5	342	2	[illegible]	16,000
Frank Quaglia	25 3x75	5	344	3	5,000	15,000
A. Carrano	[illegible]x75	5	346	4	[illegible]	16,000
E. Guastrera & ano	25x75	5	348	52	[illegible]	16,000
A. Ciotiello	25 3x75	5	350	51	5,500	16,000
N. Mercogliano	25 3x75	5	352	50	5,500	21,000
V. Di Domenico	25 5x75	5	354	49	5,500	23,000

S.E.C.

119th St., North Side, Pleasant Ave. to East River Drive W. S.

Owner or Occupant	Size of Lot	Stories High	St. No.	Lot No.	Value Unimproved	Value with Improvements
Angelo Bruno	21 2x100.11	5	503	104	$1,000	$15,000
M. Medici	23.9x100 11	5	505	5	1,000	13,000
G. Buno	21 2x100 11	5	507	6	1,000	13,000
V. Farrillo	16 8x100 11	3B	509	7	2,700	8,000
P. & G. Imperio	16 8x100.11	3B	511	107	2,700	6,500
E. & R. Silluo	16 8x100 11	3B	513	8	2,700	7,000
Rose Salerno	16 8x100.11	3B	513½	9	2,700	7,000
Carlos Hildago	16.8x100.11	3B	515	10	2,700	8,000
Joe Vilagor	16 8x100 11	4	515½	110	2,700	8,000
J. Milillo	25x100 11	2½	517	11	4,000	7,500
A. & M. Juhess	20 1x100.11	3	519	12	3,300	6,500
Restand Hldg. Cp	21 5x100.11	3	521	13	3,300	10,000
F. & V. Balhorz	20.5½x100 11	3	523	14	3,300	8,000
Fan Lasaracina	20.5½x100 11	3	525	114	3,300	6,000
E. Nicolai	20.5x100 11	3	527	15	3,300	6,000
C. Micias	20 5½x100 11	3	529	16	3,300	6,000
Washburn Wire Co	185 11½x98 11½	5	531-49	21	61,000	265,000

119th St., South Side, Harlem River to Pleasant Ave.

Owner or Occupant	Size of Lot	Stories High	St. No.	Lot No.	Value Unimproved	Value with Improvements
City of New York	231 10x Bulkhead			25	Exempt	Exempt
John Scheffelin	91 9x100 11½	1		31	[illegible]	$10,000
Tonelli Baking Co.	35 8½x100 11	3	538 536	31	5,000	12,000
& S. Rosenberg	71 8x100.11½	2½	534-528	35	11,000	35,000
Irving Dick	60x100 11	6	526-24	33	7,600	45,000
Tillie Rosenthal	60x100 11	2	522-520	40	7,600	50,000
I. Pavur	25x100 11	6	518	42	3,600	13,000
M. Tuccillo	20x100 11	4	516	45	3,800	10,500
Grazia Sabelella	20x100 11	4	514	44	2,800	11,000
T. & R. Sallarelli	20x100 11	4	512	46	2,800	11,000
F. Tempesta	20x100.11	4	510	145	2,800	11,000
F. & M. Tempesta	20x100.11	4	508	46	2,800	10,500
G. R. Thwaites	20x100 11	4	506	47	2,800	10,500
P. R. Heller	20x100 11	V	504	48	3,600	3,600
Chas. Kappes	20x100.11	5	502	148	3,000	12,000

Section 6, Volume 11, Block 1816—Pleasant Ave., East Side, 119th to 120th St.

Owner or Occupant	Size of Lot	Stories High	St. No.	Lot No.	Value Unimproved	Value with Improvements
City N. Y. P. S.	181 10x199 fr.	5	N.E.C.	1	Exempt	Exempt
Lamir Realty Corp.	60x100	5	374-76	40	$14,000	$44,000

S.E.C.

119th St., North Side, Pleasant Ave. to East River Drive.

Owner or Occupant	Size of Lot	Stories High	St. No.	Lot No.	Value Unimproved	Value with Improvements
C. Costaldo	20x100.11	4	511	9	$3,500	$17,000
Bank of New York	20x100 11	5	513	111	2,800	8,500
Rosina Robertazzi	20x100 11	4	515	11	2,800	10,000
V. & L. Biebile	20x100 11	4	517	111	2,800	10,000
N. Sirocco	20x100 11	4	519	12	2,800	10,000
K. Niebuhr	20x100 11	4	521	13	2,800	10,000
Barry Props., Inc.	150x—	..		14	42,000	250,000

East River Drive, W. S. 119th to 120th St.

Owner or Occupant	Size of Lot	Stories High	St. No.	Lot No.	Value Unimproved	Value with Improvements
City of New York	211.10½x122.78 fr. Playground			20	Exempt	Exempt

East River Drive, E. S. 119th to 120th St.

Owner or Occupant	Size of Lot	Stories High	St. No.	Lot No.	Value Unimproved	Value with Improvements
City of New York	306 4 Bulkhead, n. ½ ft of 119th St.	V	.	28	Exempt	Exempt

120th St., South Side, East River Dr. to Pleasant Ave.

Owner or Occupant	Size of Lot	Stories High	St. No.	Lot No.	Value Unimproved	Value with Improvements
65th Rlty. Cp.	37.6x100.11	5	534-32	37	$7,000	$42,000
66th Rlty. Cp.	37 6x100.11	4	530 28	39	7,000	42,000
Elodia Ry. Co.	37.6x100 11	5	526-4	41	7,000	47,000
L. & T. Lieberman	37.6x100.11	6	520-22	42	7,000	42,000
S. H. Schneidman	17 6x100 11	3	518	43	3,200	6,000
Barry Food Cp.	17 6x100 11	3	516	143	3,200	5,000
S. H. Schneidman	20x100 11	2	514	44	3,600	5,000
S. Squillante et al.	20x100 11	2	512	45	3,600	8,500
Antidome Rlty. Corp.	25x100 11	5	510	46	1,100	21,000
Maria Franceschi	25x100 11	5	508	47	4,000	14,500
Blab Rlty. Cp	25x100 11	5	506	48	4,500	15,000

Total Assessed Valuation, Section 6, Volume 11 .... $2,137,000 $9,393,650

EXEMPT PROPERTY.

Section 6, Volume 11.

Owner or Occupant	Size of Lot	Stories High	Block	Lot No.	Value Unimproved	Value with Improvements
H. A. Herbert	25x75		1796	3	[illegible]	11,500
N. Y. C. Hous. Auth	[illegible]x650 1		1797	1	1,650,000	11,000,000
City of N. Y. (J. H. S. No. 45)	200x250		1797	100	200,000	3,300,000
N. Y. C. Park Dept	275x250	3	1797	110	350,000	350,000
City of New York	201 10x650	V	1801	1	217,600	217,600
N. Y. C. Hous. Auth.	27x550	..	1801	100	60,000	60,000
City of New York	199 10x515 fr.	V	1802	1	211,600	211,600
N. Y. C. Hous. Auth.	650x100.11		1801	5	161,000	161,000
City of New York	Bulkhead 812	..	1803	80	325,000	325,000
City of N. Y. (Park Dept.)	21 63 lots		1803	80	215,000	225,000
City of N. Y. (Park Dept.)	4 71 lots		1803	85	47,000	47,000
City of N. Y. (Park Dept.)	6.18 lots	..	1803	90	60,000	60,000
V. E. Jacob	60x100.11	6	1806	7	1,100	*5,000
Holy Rosary R. C. Church	20x100.11	2	1806	30	1,000	6,000

See last page for footnotes.

ASSESSED VALUATION OF REAL ESTATE — BOROUGH OF MANHATTAN — SECTION 6

Owner or Occupant	Description of Property: Size of Lot	Description of Property: Stories High	St. No.	Lot No.	Value of Real Estate Unimproved	Value of Real Estate with Improvements Thereon
Holy Rosary R. C. Church	25x100.11	4	1806	31	5,500	12,000
Holy Rosary R. C. Church	107.6x 100.11	1	1806	32	25,000	95,000
Concetta Salcobine	25x100.11	2	1806	38	100	*200
A. M. & O. J. Ascione	25x100.11	3	1807	11	150	1,500
Sisters of Charity	60x75	3	1807	24	14,500	30,000
Church Holy Rosary	60.62x 85 Ir.	4	1807	27	15,500	250,000
Church Holy Rosary	20x100.11	V	1807	129	4,500	4,500
N. Y. C. Hous. Auth.	201.10x175	..	1808	1	2,680,000	14,000,000
City of New York	188x201.10	2	1808	8	290,000	1,200,000
City of New York	557.1 Bulkhead	..	1811	60	223,000	223,000
City of New York	583 51½	..	1808	28	235,000	235,000
City of New York	82 lots	..	1811	50	162,500	162,500
City of New York	152.6x Ir.	..	1811	200	72,000	72,000
City of New York	181.4 Bulkhead	..	1811	142	72,000	72,000
City of New York	157.4 Bulkhead	..	1811	132	63,000	63,000
City of New York	Ir. x Ir.	..	1811	127	11,000	11,000
City of New York	Ir. x Ir.	..	1811	153	2,500	2,500
City of New York	Playground		1811	21	258,000	263,000
City of New York	80.1— Bulkhead	..	1813	106	24,000	24,000
City of New York	855 Bulkhead	..	1813	40	342,000	342,000
City of New York	231.10 Bulkhead	..	1815	25	130,000	130,000
City of New York	161.10x 193 Ir.	5	1816	1	65,000	530,000
City of New York	211.10x 122.7	Playground		20	52,500	56,000
City of New York	306.4	..	1816	23	154,000	154,000
Total Exempt, Section 6, Volume 11					$8,969,350	$34,943,250

* Partial exemption. P—Progress assessment.

State of New York, City of New York, County of New York, ss.:

I, William E. Steinert, one of the Assessors of The City of New York, do depose and swear that the foregoing volume, numbered 11, Section 6, is one of the following volumes: Section 6, Volumes 3, 4, 5, 6, 10, 11 and which together contain a detailed statement of all the taxable property embraced within the district assigned to me by the President of the Tax Commission of The City of New York for assessment under his direction and entered in the Annual Record of the Assessed Valuation of Real Estate, in the Borough of Manhattan, in the City of New York, for the fiscal year July 1, 1960, to June 30, 1961.

That I have personally examined each and every house, building, lot, pier and other taxable property within said district; that in said volumes are set down and given the description, the Street, the Section or Ward, Block and Lot and Map or Identification numbers of said Real Estate embraced within such district, the sum for which, in my judgment, each separately assessed parcel of Real Estate would sell under ordinary circumstances if it were wholly unimproved; and separately stated, the sum for which the same parcel would sell under ordinary circumstances with the improvements, if any, thereon; also the name of the owner or occupant thereof, so far as the same is known; also any other information which the President of the Tax Commission required.

WILLIAM E. STEINERT, Assessor.

Sworn to before me this 29th day of January, 1960.

JACOB MARKOWITZ, Justice of the Supreme Court of the State of New York.

A COPY OF THE

Annual Record of Assessed Valuation of Real Estate

in The City of New York for the Fiscal Year 1960-1961

BOROUGH OF MANHATTAN, SECTION 7, BLOCKS 1820 to 2101

Price $4.40

ASSESSED VALUATION OF REAL ESTATE

155

Published by

THE CITY RECORD

Pursuant to the Provisions of Section 873b of the New York City Charter

WILLIAM TALBOT, Supervisor
JOHN B. MARTIN, Editor

2213 Municipal Bldg., Man., N.Y. 7. WHitehall 3-3600—Ext. 2616

Owner or Occupant	Description of Property: Size of Lot	Description of Property: Stories High	St. No.	Lot No.	Value of Real Estate Unimproved	Value of Real Estate with Improvements Thereon
Section 7, Volume 1, Block 1820—East Side, 7th Ave., 110th to 111th St.						
			N.E.C.			
Madison Lien Co., Inc.	70 11x100	6	1801	2	$67,000	$120,000
1809 Rlty., Inc.	100.11x110	6	1815	61	87,000	169,000
			S.E.C.			
North Side, 110th St., 7th to Lenox Ave.						
N. Y. United Sab. Day Adv.	100x70.11	1	145-51	6	Exempt	Exempt
110 Assocs.	75x70.11	6	141	10	$39,000	$95,000
137 W. 110th St. Cp.	100x70.11	7	137	13	51,000	105,000
Foundation Est.	150x70.11	6	131	17	81,000	160,000
Pkwy. Hospital Soc.	60x70.11	7	123	23	Exempt	Exempt
Lenpark Hldg. Cp.	125x 104.7 lr.	2	101	30	222,000	315,000
			N.W.C.			
South Side, 111th St., St. Nicholas to 7th Ave.						
2724 Eighth Av., Inc.	50x100.11	6	103	41	$20,000	$72,000
Joe Cole	18x100.11	3	112	142	6,000	11,500
Joe Cole	17x100.11	3	114	43	5,500	11,000
Loretta Simmons	17x100.11	3	116	44	5,500	11,000
Hamilton Lodge	18x100.11	3	118	144	6,000	11,500
Steinco Rlty. Cp.	16x100.11	4	120	45	5,000	11,000
Steinco Rlty. Cp.	16x100.11	4	122	46	5,000	13,000
Steinco Rlty. Co.	16x100.11	4	124	146	5,000	13,000
Steinco Rlty. Cp.	16x100.11	4	126	47	5,000	13,000
Fred Robinson	18x100.11	3	128	48	6,000	12,000
Willie Long	17x100.11	3	130	148	5,500	11,000
F. D. Robinson	17x100.11	3	132	49	5,500	11,000
Arthur J. & Elli. Bittel	18x100.11	3	134	50	6,000	12,000
136 W. 111th St. Co.	37.6x 100.11	5	136-138	51	13,500	48,000
Asley Yates	37.6x 100.11	5	140-142	53	13,500	31,000
J. Skolink, ano.	33.6x 100.11	5	144	54	12,000	27,000
W. W. Manning	33x100.11	5	146	55	12,000	27,000
148 W. 111th St., Inc.	33.6x 100.11	5	148	57	12,000	46,000
A. A. Joachim	40x100.11	6	150	58	14,500	48,000
Section 7, Volume 1, Block 1821—East Side, 7th Ave., 111th to 112th St.						
			N.E.C.			
167 W. 111th St. Cp.	25.2x100	5	1825	1	$22,500	$35,000
M. & R. Finkelstein	37.10x100	5	1827	3	22,500	42,000
2135 7th Ave. Cp.	37.10x100	5	1829	4	22,500	35,000
Viciriano M. Montenegro	18.11x100	5	1831	64	10,500	22,000
	27x100	5	1835	62	16,000	26,000
K. Laird	27x100	5	1833	63	16,000	21,000
K. Laird	28x100	5	1837	61	25,000	60,000
Downside Re. Hold.			S.E.C.			
North Side, 111 St., 7th to St. Nicholas Ave.						
Julian Silverman	37.6x 100.11	5	147	6	$13,500	$33,000
Marglad Hldg. Corp.	37.6x 100.11	5	146	8	13,500	33,000
143 W. 111th St., Inc.	37.5x 100.11	5	143	9	13,500	33,000
141 W. 111th St. Cp.	37.6x 100.11	5	141	11	13,500	50,000
Joseph Tink	18.6x 100.11	4	139	12	6,000	13,500
I. Simmons	18.6x 100.11	4	137	13	6,000	13,500
Pindorf Realty Cp.	105x100.11	6	126	14	42,000	130,000
Joseph B. Fink	17x100.11	4	123	117	5,500	13,000
Joseph H. Fink	17x100.11	4	121	18	5,500	13,000
Jane Sherwood	14x100.11	5	119	19	4,500	16,000
E. Simmons	15x100.11	5	117	20	5,000	12,500
C. Diaz	15x100.11	5	115	120	5,000	12,500
A. L. Williams	15x100.11	5	113	21	5,000	16,000
A. L. Williams	15x100.11	5	111	121	5,000	16,000
West Side, St. Nicholas Ave., 111th to 112th St.						
			N.W.C.			
109 W. 111th St.	29.7½x 121.11 lr.	5	9	22	$19,500	$37,000
Mawlitt Corp.	68.9x 106.6 lr.	5	15	25	38,000	93,000
Marbed Rlty.	118.5x 43 lr.	8	19	46	56,000	128,000
			S.W.C.			
West Side, Lenox Ave., to St. Nicholas Ave., 111th to 112th St.						
Louis Goldstein & ano.	201.10x 134.8 lr.	Junction 2	..	31	$135,000	$200,000
South Side, 112th St., St. Nicholas to 7th Ave.						
A. & R. Dixon	50x100.11	6	118	47	$12,000	$73,000
120 W. 112th St. Ry. Corp.	50x100.11	6	120	49	12,000	65,000
John F. Reilz	30x100.11	5	124	50	7,200	21,000
Julian A. Silverman	30x100.11	5	126	51	7,200	21,000
H. D. Colin	30x100.11	5	128	52	7,200	21,000
Clement Haynes	30x100.11	5	130	53	7,200	21,000
Wm. De Sandies	30x100.11	5	132	55	7,200	21,000
Wm. De Sandies	25x100.11	5	134	56	6,000	19,000
Wm. De Sandies	25x100.11	5	136	57	6,000	19,000
Wm. De Sandies	25x100.11	5	138	58	6,000	19,000
Wm. De Sandies	25x100.11	5	140	59	6,000	19,000
Section 7, Volume 1, Block 1822—East Side, 7th Ave., 112th to 113th St.						
			N.E.C.			
1651 7th Ave. Holds. Co.	100 11x100	6	1845	1	$73,000	$135,000
1851 7th Ave.	100.11x100	6	1851	61	73,000	135,000
			S.E.C.			
North Side 112th St., 7th to St. Nicholas Ave.						
A. Mushcart, ano.	20.3x 100.11	5	129	6	$1,600	$16,000
A. Mushcart, ano.	20.3x 100.11	5	127	7	4,800	15,000
I. A. H. A. English	34.6x 100.11	5	125	8	8,300	23,000
Dudley Hall, Inc.	30x100.11	6	123	9	7,200	21,000
Pord Rlty. Co.	30x100.11	6	121	11	7,200	21,000
F. Cohen	30x110.11	5	129	12	7,200	21,000
Pord Rlty. Co.	30x100.11	5	127	13	7,200	21,000
Armdax Rlty. Co.	30x100.11	5	125	14	7,200	21,000
West Side, St. Nicholas Ave., 112th to 113th St.						
			N.W.C.			
S. Petchers, ano.	33.11x 129.2 lr.	5	46	15	$25,000	$58,000
19 St. St. Nicholas Ave. Rlty.	42.3x 118.5 lr.	5	47	17	20,500	37,000
49 St. St. Nicholas Ave. Rlty.	42.3x 97.3½ lr.	5	49	18	18,000	30,000
43st St. Prop. Cp.	31.7½x 121.2½ lr.	5	51	49	16,500	28,000
Emigrant Bank	31.7½x 100.11 lr.	5	53	50	15,000	39,000
Calpeg Rlty. Cp.	55.1½x 62.3 lr.	5	55	52	28,000	49,000
			S.W.C.			
East Side, St. Nicholas Ave., 112th to 113th St.						
			S.E.C.			
E. Jennings	76.3½x95.5	5	54	42	$31,000	$43,000
E. Jennings	29.4x lr.	5	53	43	6,000	14,000
Schekrao Realty Co.	131.2½x 71.6 lr.	6	48	34	71,000	175,000
			N.E.C.			
West Side Lenox Ave., 112th to 113th St.						
			N.W.C.			
Moyson Hldg. Co.	90.5x100	6	43	29	$62,000	$110,000
M. Willan Ry. Co.	61x100	6	51	33	30,000	75,000
55 Lenox Rlty. Inc.	25.21x75	5	55	35	12,000	16,000
McD Realty Corp.	25.2½x75	5	57	36	18,000	35,000
			S.W.C.			
South Side 113th St., Lenox to St. Nicholas Ave.						
B. Josephs	25x50.5	4	104	31	$4,000	$12,500
Carmel Assocs.	26.8x 100.11	5	106	38	6,200	19,000
R. A. H. Wright	26.8x 100.11	5	108	39	6,200	19,000
E. Monroe	26.8x 100.11	5	110	40	6,200	19,000
B. David	20x20	5	112	41	4,000	13,000
South Side 113th St., St. Nicholas to 7th Ave.						
Anna Newell	19x100.11	4	132	53	$4,000	$22,000
S. Highlower	27x100.11	5	134	51	6,500	20,000
Inez Davis	27x100.11	5	136	55	6,500	60,000
Halpin Assos.	37x100.11	5	138	56	6,500	30,000
Elmar Rlty. Cp.	34.6x 100.11	5	140	57	8,200	25,000
Anna Newell	20.3x 100.11	5	142	58	4,800	29,000
Mary Dugan	20.3x 100.11	5	144	59	4,800	14,500
Section 7, Volume 1, Block 1823—East Side, 7th Ave., 113th to 114th St.						
			N.E.C.			
M. G. Kurschner et al	100.11x100	6	1855	1	$72,000	$120,000
Milro Rlty. Cp.	50.5½x100	7	1857	63	30,000	105,000
Barslo Rlty. Cp.	50.5½x100	7	1871	61	37,500	90,000
			S.E.C.			
North Side 113th St., 7th to St. Nicholas Ave.						
49 Realty Co.	25x100.11	6	143	6	$5,000	$32,000
49 Realty Co.	25x100.11	6	141	7	6,000	32,000
T. M. Barclay	25x100.11	5	139	8	6,000	21,000
West Side St. Nicholas Ave., 113th to 114th St.						
			N.W.C.			
Josine Realty, Inc.	118.5x 125.5 lr.	7	61	10	$75,000	$180,000
Freyde Rlty. Cp.	59.2x 138.5½ lr.	7	69	64	35,000	95,000
L. Frollich	58.2½x 78.6 lr.	7	71	58	36,000	85,000
			S.W.C.			
East Side St. Nicholas Ave., 113th to 114th St.						
			S.E.C.			
2583 8th Ave. Cp.	118.5x 131.2 lr.	7	66-72	47	$70,000	$175,000
Owl Rlty. Cp.	118.5x 92.8 lr.	7	60	18	70,000	175,000
			N.E.C.			
North Side 113th St., St. Nicholas to Lenox Ave.						
A. & E. Ruler	25x100.11	5	115	22	$8,000	$30,000
O. Thompson	25x100.11	5	113	23	6,000	30,000
City of N. Y.	25x100.11	5	111	24	4,000	4,000
56 E. 117th St. Cp.	25x100.11	6	109	25	6,000	15,000
128 Equities Corp.	25x100.11	5	107	26	6,000	16,000
Sixteen Syndicate, Inc.	25x100.11	5	105	27	6,000	16,000
West Side Lenox Ave., 113th to 114th St.						
			N.W.C.			
M. Brafman	25.11x100	6	61	29	$21,000	$35,000
Pedro Lugo	25x100	5	63	31	14,000	23,000
Kalmore Mngt. Cp.	25x100	5	65	31	14,000	23,000
Rodney Rlty. Co.	25x100	6	67	32	14,000	24,000
J. & P. Jones	25.2x75.3	5	69	33	12,000	21,000
John D. Thess	50.5½x76.3	5	78-76	34	24,000	42,000
F. Mazone	25.2x75.3	5	77	36	18,000	32,000
			S.W.C.			
South Side 114th St., Lenox to St. Nicholas Ave.						
Van A. Stranogard	20x100.11	5	102	37	$4,800	$13,500
Stranmore Rlty. Co., Inc.	26.3x 100.11	5	104	38	6,200	18,000
Stranmore Rlty. Co., Inc.	26.3x 100.11	5	106	39	6,200	18,000
Sinner Rlty. Cp.	26.3x 100.11	5	108	40	6,200	18,000
110 W. 114th Rlt. Cp.	26.3x 100.11	5	110	41	6,200	35,000
J. Silverman	27x100.11	5	112	42	6,200	18,000
Lufan Rlty. Cp.	26x100.11	5	114	43	6,200	18,000
Renault Rlty. Co.	26x100.11	5	116	44	6,200	62,000
Rosdir Rlty. Cp.	26x100.11	5	118	45	6,200	21,000
O. A. Spiro	20x100.11	5	120	46	4,800	17,000
Section 7, Volume 1, Block 1824—East Side 7th Ave., 114th to 115th St.						
			N.E.&N.W.C.			
Ch. of Our Lady of Mir. Medal	60.5x 132.8 lr.	5	1881	1	Exempt	Exempt
Winslow Land Corp.	151.5x lr.	6	1893	3	$75,000	$155,000
			S.E.C.			
East Side St. Nicholas Ave., 115th to 116th St.						
			S.E.C.			
Weiss Security Co.	118.5x 141.11 lr.	7	60	65	$75,000	$100,000
All Souls' Ch. & Parsonage	58.5x 154.11½ lr.	8	58	12	Exempt	Exempt
Gilben Prop., Inc.	50.9x93 lr.	7	50	14	42,000	146,000
			N.E.C.			
North Side 116th St., St. Nicholas to Lenox Ave.						
Molch Rlty. Cp.	25x100.11	5	121	18	$9,400	$25,000
Alira Rlty.	25x100.11	5	119	18	8,400	26,000
117 W. 114th Street Corp.	26.3x 100.11	5	113	19	6,200	37,000
117 W. 114th Street Corp.	26.3x 100.11	5	115	20	6,200	33,000
Cushi Rlty. Ltd.	26.3x 100.11	5	113	21	6,200	17,000
Cushi Rlty. Ltd.	26.3x 100.11	5	111	29	6,200	17,000
109 W. 114th St. Cp.	31.6x 100.11	5	109	23	7,400	21,000
D. & P. Coffino	31x100.11	5	107	25	7,400	21,000
105 W. 114 St. Cp.	31x100.11	5	105	26	7,400	21,000
Consolidated Eureka	31.6x 100.11	6	103	27	7,400	21,000
West Side Lenox Ave., 114th to 115th St.						
			N.W.C.			
Berkin Estates	25.11x100	5	81	29	$21,000	$43,000
M. Goldman	25x100	5	83	30	14,000	25,000
Sallie Simpson	25x100	5	85	31	14,000	24,000
S. H. Simpson	25x100	5	87	32	14,000	24,000
Charles St. Rlty. Co., Inc.	25x100	5	89	33	14,000	21,000
Western Equities Cp.	25x100	5	91	34	14,000	21,000
Wm. Green	25x100	5	93	35	14,000	21,000
95 Lenox Ave. Corp.	25.11x100	5	95	36	27,000	49,000
			S.W.C.			
South Side 115th St., Lenox to St. Nicholas Ave.						
Hadley Hall Cp.	31.5x 100.11	5	102	38	$7,400	$52,000
Hadley Hall Cp.	31x100.11	6	104	41	7,400	52,000
Hadley Hall Cp.	31x100.11	5	108	42	7,400	53,000
Hadley Hall Cp.	31.6x 100.11	6	109	44	7,400	52,000
C. M. McAfee	25x100.11	6	110	48	8,000	18,000
Safely Estates, Inc.	25x100.11	5	112	46	6,000	30,000
Real Estate Trading Co.	25x100.11	5	114	47	6,000	16,500
El Berta Hldg. Co.	25x100.11	5	116	48	6,000	16,500
Josad Rlty. Cp.	25x100.11	5	118	49	6,000	16,500
R. Sturman	25x100.11	5	120	50	6,000	16,500
P. Solera	25x100.11	6	122	51	6,000	16,500
P. Werrington	25x100.11	5	124	52	6,000	16,500
D. R. Yearwood	25x100.11	5	126	53	6,000	16,500
115 St. Equities Cp.	25x100.11	5	128	54	6,000	16,500
Section 7, Volume 1, Block 1825—East Side St. Nicholas and 7th Aves., 115th to 116th St.						
			N.E.C.			
Lawyers Trust Co.	118.5½x 53.9 lr.	7	110	1	$61,000	$165,000
Ermelle Rlty. Co.	10.10½x 63.8½ lr.	8	110	64	31,000	40,000
Ertorlie Rlty. Co.	62.7x98 lr.	7	1910	68	79,000	166,000
South Side 115th St., St. Nicholas to Lenox Ave.						
Mem. Baptist Ch. of N. Y.	80x100.11	2		8	Exempt	Exempt
135 W. 116th St. Co.	40x100.11	6	135	10	$8,000	$61,000
A. Gilman	60x100.11	6	125	17	10,000	60,000
Roy Crumldy, ano.	37x100.11	5	123	20	8,000	24,000
S. & E. Zahnleckes	20x100.11	5	121	21	6,000	17,500
J. Gottlieb	25x100.11	5	119	22	6,000	29,000
115 Realty Co.	25x100.11	5	117	23	6,000	12,500
115 Realty Co.	25x100.11	5	115	24	6,000	17,000
William Gaber	25x100.11	5	111½	25	6,000	17,500
William Galux	25x100.11	5	111	26	6,000	17,500
Maxcella Rlty. Cp.	25x100.11	5	109	27	6,000	19,500
West Side Lenox Ave., 115th to 116th St.						
			N.W.C.			
Cedar Dev. Co.	100.11x100	8	101	29	$96,000	$165,000
11 Lenox Cp.	20x85	5	111	32	16,500	35,000
S. Colon	20x85	5	113	31	16,500	28,000
H. G. D. McDonald	60.11x 106 lr.	4	119	38	55,000	155,000
			S.W.C.			
South Side 116th St., Lenox to 7th Ave.						
D. A. Schulte	10x100.11	2	106	38	$28,000	$72,000
P. Kelly	20x100.11	5	108	139	12,000	20,000
I. Hochinsky & H. Andecht	20x100.11	5	110	40	13,000	25,000
Mt. Bethel Bapt. Ch.	20x100.11	5	113	41	13,000	18,000
J. Reda	20x100.11	5	114	42	13,000	25,000
J. Reda	25x100.11	5	116	43	16,000	34,000
Audio Estates, Inc.	25x100.11	5	118	44	16,000	34,000
Lenpark Assocs., Inc.	100x100.11	6	126	45	70,000	165,000
Dacson Rlty. Cp.	32.9x 100.11	5	128	49	21,000	30,000
130 W. 116th St. Cp.	32x100.11	6	130	50	21,500	37,000
Loews Theatre	37x 201.10 lr.	4	133	51	80,000	110,000
Homes Properties, Inc.	32x100.11	5	131	53	20,000	30,000
Homes Properties, Inc.	32x100.11	5	133	54	20,000	30,000
Homes Properties, Inc.	32x100.11	6	139	55	20,000	30,000
Roscnell Rlty. Corp.	32.6x 100.11	5	140	57	21,000	30,000
Emma Wright	20x100.11	5	163	58	13,000	25,000
Emma Wright	32x100.11	5	164	59	20,000	42,000
Section 7, Volume 1, Block 1826—East Side 8th Ave., Cathedral Parkway to 111th St.						
			N.E.C.			
S. O. Co. of N. Y.	100.8½x 171.10 lr.			1	$150,000	$205,000
			S.E.C.			
North Side Cathedral Parkway, 8th to 7th Ave.						
Abr. Bussman	50x110	6	241	8	$31,000	$68,000
Alwell Rlty. Cp.	62.8x70.11	6	235	8	35,000	155,000
Alwell Rlty. Cp.	62.8x70.11	6	229	12	31,000	82,000
Tenbob Rlty. Corp.	125x100	6	225	13	82,500	105,000
Monroe Hldg.	100x70.11	8	217	18	84,000	120,000
Hexio Rlty. Corp.	100x100	8	207	22	66,000	104,000
M. L. Rutherford	25x70.11	..		26	11,000	11,000
M. L. Rutherford	25x70.11	..		27	11,000	11,000
West Side 7th Ave., Cathedral Parkway to 111th St.						
			N.W.C.			
Aldo Hldg. Corp.	70.11x100	9	1800	30	$72,000	$200,000
Blanmore Rlty. Cp.	100.11x150	6	1818	38	97,000	185,000
			S.W.C.			
South Side 111th St., 7th to 8th Ave.						
Marsink Rlty.	50x71.10	6	204	40	$16,000	$44,000
B. Nassau & B. Friedman	50x71.10	6	208	43	16,000	44,000
Dixie Estates Inc.	50x100.11	6	212	44	20,000	63,000
Dixie Estates Inc.	50x100.11	6	215	46	20,000	63,000
Dixie Estates Inc.	62.8x71.10	6	220	48	20,000	58,000
Mayhorn Rlty.	62.8x71.10	6	220	52	20,000	55,000
230-238 W. 111th St. Corp.	41.8x100	6	230	53	16,000	50,000
230-238 W. 111th St. Corp.	41.8x100	6	234	50	16,000	50,000
230-238 W. 111th St. Corp.	41.8x100	6	238	57	16,000	50,000
P. Adamec	50x71.10	6	240	58	5,000	55,000
Section 7, Volume 1, Block 1827—East Side 8th Ave., 111th to 112th St.						
Jade Markets	25.7x100	5	2058	61	$13,000	$22,000
Jade Markets	25.7x100	5	2060	60	13,000	22,000
Benjo Realty	25.7x100	5	2062	62	13,000	25,000
J. M. L. Rlty. Cp.	24.7x100	6	2064	61	21,000	47,000
			S.E.C.			
North Side 111th St., 8th to 7th Ave.						
			N.E.C.			
Found. Est.	50x100.11	7	237	1	$13,000	$105,000
Caroline Realty	25x100.11	6	235	3	12,000	45,000
H. A. Weinberg	25x100.11	6	233	5	12,000	44,000
A. A. Schulz	25x100.11	6	231	7	12,000	42,000
D. Bizzi	25x100.11	6	249	8	12,000	45,000
72 E. 112th St. Co.	37.5x 100.11	6	247	9	18,000	40,000
247 W. 111th St. Cp.	37.5x 100.11	6	245	11	13,000	40,000
Arm Rlty. Corp.	50x100.11	8	241	12	19,000	64,000
R. Raice	50x100.11	6	237	14	19,000	64,000
R. C. Schenk, Jr.	50x100.11	6	233	16	19,000	57,000
Anna Goebel	50x100.11	6	231	18	19,000	55,000

See last page for footnotes

Owner or Occupant	Description of Property: Size of Lot	Stories High	St. No.	Lot No.	Value of Real Estate Unimproved	Value of Real Estate with Improvements Thereon
G. M. B. Corp.	50x100.11	8	217	20	19,000	52,000
Williams Props. Inc.	50x100.11	6	213	22	19,000	52,000
H. Moses	17x100.11	4	211	24	5,000	25,000
R. Hall	16x100.11	3	209	25	4,500	10,000
O. & J. R. Hall	17x100.11	3	207	125	5,000	10,500
208-6 W. 111th St. Corp.	50x100.11	6	206	26	19,000	52,000
West Side 7th Ave., 111th to 112th St. N.W.C.						
R. & A. Anthony	33.11x100	5	1836	29	$27,000	$39,000
Maxie Rlty. Co.	33.6x100	5	1838	31	20,000	36,000
Kell Realty Co.	33.6x100	5	1840	33	20,000	36,000
H. & L. R. Meisnere et al.	30x100	5	1842	33	18,000	32,000
H. & L. R. Meisnere et al.	70.11x100	5	1850	36	52,500	92,000
South Side 110th St., 7th to 8th Ave.						
Carwis Rlty. Cp.	16.8x100.11	5	206	37	$4,000	$10,000
203 W. 112th St. Cp.	16.8x100.11	5	206	38	4,000	10,000
E. Mallard	16.8x100.11	3	210	83	4,000	10,000
Sherill Rlty. Cp.	17x100.11	3	212	40	4,000	12,000
Ena Stash & ano.	16x100	3	214	140	3,800	10,000
A. Gray	17x100.11	3	216	41	4,000	10,000
N. Silver	75x100.11	7	218, 224	42	19,000	115,000
Preston Duckworth	17x100.11	3	226	144	4,000	18,000
226 W. 112 St., Inc.	16x100.11	3	228	45	3,800	10,000
B. E. Talbot	17x100.11	3	230	46	4,000	10,000
A. Shelton	17x100.11	3	232	146	4,000	16,000
C. Clealand	16x100.11	3	234	47	3,800	22,000
C. Clealand	17x100.11	3	236	48	4,000	11,000
Guaro Corp.	33.4x100.11	5	238	49	7,900	26,000
J. Saunders	33.4x100.11	5	240	50	7,900	26,000
Hannah Siegel	33.4x100.11	5	242	52	7,900	37,000
Olflor Rlty. Cp.	33.4x100.11	5	244	53	7,900	26,000
Pa Ja Ests.	33.4x100.11	5	246	54	7,900	32,000
Florshaf, Inc.	33.4x100.11	5	248	56	7,900	33,000
19 Holding Corp.	60x100.11	6	250	57	12,000	63,000
C. Ginsberg	50x100.11	5	254	59	12,000	44,000
Section 7, Volume 1, Block 1830—East Side 8th Ave., 112th to 113th St. N.E.C.						
R. G. Menagement Corp.	25.2½x100	5	297, 2070	1	$15,000	$37,000
2072 Rlty. Cp.	25.2½x100	5	2072	2	12,000	25,000
The MacHenry Corp.	25.2½x100	5	2074	3	12,000	25,000
Imperial Prop.	25.2½x100	6	2076	4	12,000	30,000
L. Weisman	25x97	5	2078	64	11,500	27,000
2080 8th Ave. Corp.	25x97	5	2080	63	11,500	26,000
Iris Realty Co.	25x97	5	2082	62	11,500	21,000
Marcia Lawrence Prop.	25.11x97	5	2084	61	18,000	36,000
North Side 112th St., 8th to 7th Ave. S.E.C.						
Carl Ahorns	31.8x100.11	5	263	5	$7,400	$21,500
Kandl Rlty. Cp.	31.8x100.11	5	261	7	7,400	21,500
259 W. 112th St.	31.8x100.11	5	259	9	7,400	21,500
257 W. 112th St. Ry.	31.8x100.11	3	257	8	7,400	36,000
255 W. 112th Corp.	37.8x100.11	5	255	10	9,000	25,000
Westbridge Realty	37.8x100.11	5	253	12	9,000	25,000
Raf Rlty. Co.	37.8x100.11	5	251	13	9,000	25,000
City of New York	309.8x201.10	5		15	Exempt	Exempt
M. R. Howard, ano.	18x100.11	5	229	123	4,300	10,000
Rosa L. Walker	18x100.11	3	227	22	4,300	10,000
Agatha Costos	18x100.11	3	225	24	4,300	10,000
S. Klots	18x100.11	3	223	25	4,300	10,000
Ophelia Gardner	17x100.11	3	221	126	4,000	9,500
208 W. 113	50x100.11	6	203	28	12,000	54,000
West Side 7th Ave., 112th to 113th St. N.W.C.						
Jarati Rlty. Cp.	25.11x100	7	1852	29	$22,500	$53,000
J. Greenberg	50x100	7	1864	30	30,000	80,000
J. Greenberg	50x100	6	1868	32	30,000	70,000
Paul Tanya Rlty.	75.11x100	7	200	34	55,000	135,000
South Side 110th St., 7th to 8th Ave. B.W.C.						
Bertha Halduck	50x100.11	6	222	38	$12,000	$54,000
L. Selileman	50x100.11	6	226	40	12,000	59,000
H. Rothman	50x100.11	6	230	42	12,000	76,000
Clarence Reid	18x100.11	3	270	56	4,300	11,000
Doris Gouvein	18x100.11	3	272	57	4,300	10,000
Calsten Corp.	18x100.11	3	274	157	4,300	11,000
J. Murray	18x100.11	3	276	58	4,300	10,000
C. B. Bonanno & ano.	16.8x100.11	3	278	59	4,900	11,000
250 Rlty. Corp.	25x100.11	6	280	60	6,700	37,000
Section 7, Volume 1, Block 1829—East Side 8th Ave., 113th to 114th St. N.E.C.						
Ashton Props., Inc.	25.5x100	5	2090	1	$18,000	$44,000
M. B. Eustis & ano.	25x100	5	2092	2	12,000	30,000
E. J. R. Rlty. Cp.	25x100	5	2094	3	12,000	33,000
E. J. R. Rlty. Cp.	25.6x100	6	2096	4	12,500	28,000
E. J. R. Rlty. Cp.	25.6x100	6	2098	64	12,500	29,000
C. R. Syndicate	25x100	6	2100	63	12,000	24,000
Grenlee Ests., Inc.	25x100	5	2102	62	12,000	29,000
Salou Rlty. Cp.	25.5x100	5	2104	61	18,000	44,000
North Side 110th St., 8th to 7th Ave. B.E.C.						
Empire Rlty. Cp.	27x100.11	5	273	5	$6,500	$19,500
Empire Rlty. Cp.	27x100	5	271	6	6,500	19,500
Malna Rlty. Co.	25x100.11	5	269	8	8,400	29,000
Etta Christie	35x100.11	5	267	9	8,100	40,000
M. Davis	18x100.11	3	265	10	4,300	10,500
A. Henry	18.0½x100.11	3	263	12	4,300	10,500
A. Catetan	18.0½x100.11	3	261	111	4,300	10,500
Paru Rlty. Cp.	18.0½x100.11	3	259	13	4,300	10,500
Paru Rlty. Cp.	17.11½x100.11	3	257	13	4,300	10,000
E. C. Thomas	18.0½x100.11	3	253	113	4,300	10,000
M. Rogers	17.11½x100.11	4	253	14	4,300	11,000
Rose V. Robin, ano.	50x100.11	6	245	15	12,000	47,000
Sophie Portnay	50x100.11	6	241	17	12,000	47,000
Hattie M. J. Durant	20x100.11	3	239	19	4,800	13,000
B. Harris	18.4x100.11	3	237	119	4,300	10,500
J. Jarvis	20x100.11	3	235	20	4,800	13,000
Laureen While	16.8x100.11	3	233	21	4,000	9,500
J. Worm	16.8x100.11	3	231	23	4,000	9,500
Esther Kaufman	16.8x100.11	3	229	23	4,000	9,500
W. Rollock	16.8x100.11	3	227	129	4,000	9,500
L. Yates	16.8x100.11	3	225	26	4,000	9,500
Willis G. Price	16.8x100.11	3	223	28	4,000	10,500
Gwendolyn Newell	16.8x100.11	3	221	126	4,900	10,500
M. A. Schwartz & ano.	50x100.11	7	203	26	12,000	70,000
West Side 7th Ave., 112th to 114th St. N.W.C.						
S. MacPherson	100.11x100	7	1864	29	$73,000	$150,000
Winslow Rlty. Co., Inc.	100.11x100	7	1878	33	72,000	206,000
South Side 114th St., 7th to 8th Ave. S.W.C.						
Ch. of Good Shepard	25x100.11	1	202	38	Exempt	Exempt
Park Bayard Realty Corp.	25x100.11	5	204	39	$6,000	$13,500
95 114th Corp.	25x100.11	5	206	40	6,000	13,500
Smadbeck Assoc., Inc.	25x100.11	5	208	41	6,000	13,500
Smadbeck Assoc., Inc.	25x100.11	5	210	42	6,000	13,500
204-12 W. 114 St Rlty.	25x100.11	5	212	43	6,000	13,500
Liberty R. Corp.	25x100.11	5	214	44	6,000	25,000
Isidor Abraham	25x100.11	5	216	45	6,000	25,000
1518 Macombs Rd. Rlty.	25x100.11	5	218	46	6,000	25,000
Estrae Ests., Inc.	25x100.11	5	220	47	6,000	25,000
114 Rlty. Cp.	25x100.11	5	222	48	6,000	25,000
114 Rlty. Cp.	25x100.11	5	224	49	6,000	25,000
N. & D. Siegel	25x100.11	5	226	50	6,000	25,000
Municipal Leasing Corps.	25x100.11	5	230	51	6,000	25,000
Municipal Leasing Corps.	25x100.11	5	230	52	6,000	25,000
61 E. 102d St. Inc.	25x100.11	5	232	53	6,000	25,000
Anja Rlty.	25x100.11	5	234	54	6,000	25,000
236 W. 114 St. Cp.	25x100.11	5	236	55	6,000	25,000
W. R. N. Rlty. Cp.	25x100.11	5	238	56	6,000	25,000
Roberts 114 St. Cp.	25x100.11	5	240	57	6,000	25,000
F. Simpson	25x100.11	5	242	58	6,000	25,000
F. Simpson	25x100.11	5	241	59	6,000	25,000
L. Sauler	25x100.11	5	246	60	6,000	25,000
Section 7, Volume 1, Block 1830—East Side 8th Ave., 114th to 115th St. N.E.C.						
2216-2218 8th Av. Cp.	20.11x80	5	2110	1	$14,500	$42,000
2213 Rlty. Cp.	20x80	5	2112	2	8,800	24,000
Jeanette Seigel	20x80	5	2114	102	8,800	18,000
Concord Apts., Inc.	20x80	5	2116	3	8,000	22,000
Concord Apts., Inc.	20x80	5	2118	1	8,800	22,000
MurjoeMngt. Cp.	20x80	5	2120	64	8,800	42,000
P. G. & T. Peters	20x80	6	2122	163	8,800	19,000
P. G. & T. Peters	20x80	5	2124	63	8,800	20,000
Grakahan Rlty. Cp.	20x80	5	2126	62	8,800	18,000
Grakahan Rlty. Cp.	20.11x80	5	2128	61	14,500	26,000
North Side 114th St., 8th to 7th Ave. S.E.C.						
El-Ray Rlty. Co.	20x100.11	5	279	104	$1,800	$13,000
Elan Rlty.	25x100.11	5	277	5	6,000	16,500
Elan Rlty.	25x100.11	5	276	6	6,000	16,500
Roman Props., Inc.	25x100.11	5	273	7	6,000	16,500
H. Crespin	25x100.11	5	271	8	6,000	16,500
Roman Props., Inc.	25x100.11	5	269	9	6,000	16,500
S. H. Evans	25x100.11	5	267	10	6,000	16,500
Forest Ave. Cp.	25x100.11	5	265	11	6,000	16,500
Forest Ave. Cp.	25x100.11	5	263	12	6,000	16,500
Van A. Slangaard	25x100.11	5	261	13	6,000	16,500
Union Cong. Christn Ch.	25x100.11	5	259	14	6,000	16,500
J. Strachen	25x100.11	5	257	15	6,000	16,500
Averell Rlty. Co.	25x100.11	5	255	16	6,000	16,500
Coolidge Equities	25x100.11	5	253	17	6,000	21,000
Coolidge Equities	25x100.11	5	251	18	6,000	21,000
City of N. Y., Bd. of Education	225x201.10	5	..	19	Exempt	Exempt
West Side 7th Ave., 114th to 115th St. N.W.C.						
Joyart Rlty.	100.11x100	6	1884	29	$77,000	$147,000
Nathan D. Janoff	100.11x100	6	1890	38	77,000	154,000
South Side 115th St., 7th to 8th Ave. B.W.C.						
Roberts 115th St. Cp.	25x100.11	5	252	47	$6,000	$16,500
Roberts 115th St. Cp.	25x100.11	5	254	46	6,000	16,500
J. S. M. Rlty. Co.	25x100.11	5	256	49	6,000	16,500
City of N. Y.	25x100.11	5	258	50	4,000	4,000
City of N. Y.	25x100.11	5	260	51	4,000	4,000
Theresa Rlty.	25x100.11	5	262	52	6,000	30,000
D. Sheppard	25x100.11	6	264	53	6,000	16,500
Roger Pulley	25x100.11	4	266	54	6,000	16,000
Kum 7 Corp.	25x100.11	4	268	55	6,000	16,000
Sylvera Webb	25x100.11	4	270	56	6,000	16,000
Prog. Comm. Ass'n of America, Inc.	25x100.11	4	272	57	6,000	30,000
Prog. Comm. Ass'n of America, Inc.	25x100.11	4	274	58	6,000	30,000
G. Turner	25x100.11	4	276	59	6,000	17,500
G. Turner	25x100.11	4	278	61	6,000	17,500
Ogden Hldg. Cp.	20x100.11	5	280	180	4,800	15,000
Section 7, Volume 8, Block 1831—East Side 8th Ave., 115th to 116th St. N.E.C.						
Gro. Kahn Ry. Co.	25x100	4½	2130	1	$25,000	$46,000
Gro. Kahn Ry. Co.	25x100	2	2132	2	16,000	20,000
Gro. Kahn Ry. Co.	25x100	2	2134	3	16,000	21,000
Gro. Kahn Ry. Co.	25x100	2	2136	4	16,000	27,000
Gro. Kahn Ry. Co.	25x100	2	2138	64	16,000	29,000
2049 Realty Corp.	25.5½x100	1	2140	63	20,500	33,000
Walter W. C. Meyer	25.5½x100	3	2142	62	20,500	39,000
Louis Berg	25.11x18	V	2144	161	17,500	28,000
North Side 115th St., 8th to 7th Ave. S.E.C.						
A. Rothman	25x100.11	5	249	5	$6,000	$15,500
City of N. Y.	25x100.11	5	247	6	6,000	15,500
Bay Enterprise	25x100.11	5	245	7	6,000	15,500
Maxpell Securities	25x100.11	5	243	8	6,000	15,500
E. Stevenson	25x100.11	5	241	9	6,000	15,500
Prod. Rlty. Cp.	50x100.11	5	237	10	12,000	44,000
J. I. Bunyan	25x100.11	5	235	12	6,000	15,000
Chas. Wharton	25x100.11	6	233	13	6,000	21,000
Seafeld Realties Co., Inc.	50x100.11	5	229	14	12,000	44,000
Nepalwin, Inc.	18.9x100.11	..	..	16	3,000	3,000
E. Fredericks	18.9x100.11 tr.	6	228	116	4,500	14,500
Rolable Realty Cp.	18.9x100.11 tr.	5	223	17	4,500	14,500
R. Sevileno	18.9x100.11 tr.	5	221	18	4,500	14,500
C. Page	20x100.11	5	219	19	4,800	15,000
217 W. 115th St. Cp.	20x100.11	5	217	20	4,800	19,500
Horlink Rlty. Cp.	20x100.11	5	215	21	4,800	18,000
Trustee of Columbia	20x100.11	5	213	121	4,800	15,000
E. A. Fredericks	20x100.11	..	211	22	4,800	16,000
Pyramid Equities	25x100.11	..	209	23	6,000	24,000
Pyramid Equities	25x100.11	5	207	24	6,000	24,000
T. C. Williams	25x100.11	5	205	25	6,000	24,000
City of N. Y., Libr.	50x100.11	3½	..	26	Exempt	Exempt
West Side 7th Ave., 115th to 116th St. N.W.C.						
Herman Rlty. Co.	100.11x100	6	1900	29	$80,000	$192,000
Regent Theatre Cp.	100.11x144	3	1910	33	135,000	210,000
South Side 116th St., 7th to 8th Ave. S.W.C.						
Hopewell As., Inc.	27.6x100.11	5	214	40	$12,000	$35,000
Hopewell As., Inc.	27x100.11	5	216	41	12,500	29,000
Hopewell As., Inc.	21x100.11	6	218	42	9,300	29,000
Janet H. Adams	27.6x100.11	5	220	43	12,000	30,000
Northchester Corp.	25x100.11	5	222	44	12,000	30,000
Northchester Corp.	25x100.11	5	224	45	11,000	30,000
Janet H. Adams	25x100.11	5	226	46	11,000	30,000
Centrelown Re. Cp.	25x100.11 tr.	5	228	47	11,000	24,000
J. Jackson	25x100.11 tr.	5	230	48	11,000	34,000
A. B. L. N. Rl. Co.	50x100.11	3	232	49	23,000	52,000
W. 116th St. Realty Co.	50x100.11	3	206	51	23,000	53,000
210 W. 116th St. Re. Cp.	75x100.11	5	240-44	53	37,000	72,000
Gondell Rlty.	25x100.11	5	246	56	11,000	24,000
B. L. Feinstein	25x100.11	2	248	57	11,000	22,000
B. Feinstein	25x100.11	2	250	58	11,000	29,000
R. L. Feinstein	50x100.11	2	252	60	23,000	48,000
E. Hooper	82x25.11	5	256	61	25,000	55,000
Total Valuation					$7,117,800	$18,176,500

EXEMPT PROPERTY.

Section 7, Volume 1.

N. Y. United Sab. Day Advent.	100x70.11	1	1820	6	$55,000	$130,000
Parkway Hosp. Soc., Inc.	50x70.11	..	1820	23	29,000	130,000
Church of Miraculous Medal	50.5x139.8 ir	..	1824	1	55,000	135,000
All Souls Church	50.8x134.11	..	1824	12	38,500	75,000
All Souls Church	50.8x134.11	6	1824	12	1,500	3,000
Mem. Baptist Ch. of N. Y.	60x100.11	..	1825	8	15,000	37,000
Mt. Bethel Bapt. Ch.	20x100.11	..	1825	41	6,500	11,500
City of New York	309.6x201.10	5	1828	15	145,000	995,000
Ch. Good Shepherd Epis.	25x100.11	1	1829	22	6,000	12,500
C. R. Syndicate	25x100	5	2100	62	0	5,000
City of N. Y., P. S.	236x201.10	5	1830	19	130,000	1,900,000
Library C. of N. Y.	50x100.11	8½	1831	28	12,000	95,000
Total Exempt Property					$492,000	$2,928,000

State of New York, City of New York, County of New York, ss.:

I, James H. Springer, one of the Assessors of The City of New York do depose and swear that the foregoing volume, numbered 1, Section 7, is one of the following volumes: Section 6, Volumes 1, 7, 8 and 9; Section 7, Volumes 1 and 4, which together contain a detailed statement of all the taxable property embraced within the district assigned to me by the President of the Tax Commission of The City of New York for assessment under his direction and entered in the Annual Record of the Assessed Valuation of Real Estate in the Borough of Manhattan, in the City of New York, for the fiscal year July 1, 1960 to June 30, 1961.

That I have personally examined each and every house, building, lot, pier, and other taxable property within said district; that in said volumes are set down and given the description, the Street, the Section or Ward, Block and Lot and Map or Identification numbers of said Real Estate embraced within such district, the sum for which, in my judgment, each separately assessed parcel of Real Estate would sell under ordinary circumstances if it were wholly unimproved; and separately stated, the sum for which the same parcel would sell under ordinary circumstances with the improvements, if any, thereon; also the name of the owner or occupant thereof, so far as the same is known; also any other information which the President of the Tax Commission required.

JAMES H. SPRINGER Assessor.

Sworn to before me this 29th day of January, 1960.

JACOB MARKOWITZ, Justice of the Supreme Court of the State of New York.

Owner or Occupant	Description of Property: Size of Lot	Stories High	St. No.	Lot No.	Value of Real Estate Unimproved	Value of Real Estate with Improvements Thereon
Section 7, Volume 2, Block 1832—Between Columbus Ave. and Central Park West; Between 96th and 97th Sts.—East Side Columbus Ave., 96th to 97th St.						
Jos. Petchers	26.6x100	5	747	64	$19,000	$22,000
R. Iacovone	25.6x100	5	749	63	18,000	28,000
R. Iacovone	25.5½x100	5	751	62	18,000	28,000
Alsid Realty Co.	25.1½x100	5	775	61	31,000	50,000
North Side 96th St., Columbus Ave. to Central Park West. S.E.C.						
Normark Rlty. Cp.	49.11½x99.1	6	741	1	$90,000	$140,000
Normark Rlty. Cp.	25x99.1	6	71	3	28,000	41,000
69 W. 96th St. Cp.	24.6½x99.1	5	69	103	20,000	29,000
K. Weissluch	21x100.11 tr.	4	67	104	16,000	27,000
Solbrau Rlty. Cp.	20.6x100.11	4	65	5	15,000	26,000
Rejane Rlty. Cp.	83.8x100.11	6	49	8	90,000	320,000
47 W. 96th St. Corp.	82.4x101.10 tr.	16	41	10	100,000	550,000
35 W. 96th St. Rlty. Cp.	64x101.10 tr.	8	35	13	70,000	205,000
Diero Rlty. Cp.	129x101.10 tr.	15	27	16	175,000	750,000
L. Romagnolo	20x100.11	4	19	21	14,000	34,000
17 W. 96th Corp.	20x100.11	5	17	22	14,000	34,000
C. Power	20x100.11	4	15	23	14,000	34,000
Associated Hldg.	90x100.11	18	7	25	130,000	680,000
Central Park West, 96th to 97th St. N.W.C.						
1st Ch. of Christian Scientist	100.11x150	1	1W.96th	29	Exempt	Exempt
Gall Mngmt. Corp.	100.11x200	6	370	38	$225,000	410,000
South Side 97th St., Central Park West to Columbus Ave. S.W.C.						
Arndor Realty	37.6x100.11	5	26	41	$15,000	$72,000
David Aller et al.	37.6x100.11	6	28	43	15,000	68,000
E. H. Mueller	18x100.11	4	30	44	6,500	17,000
M. Nitsky, et al.	18x100.11	4	32	144	6,500	17,000
M. Nitsky, et al.	18x100.11	4	34	45	6,500	17,000
E. I. Harrison & ano.	18x100.11	4	36	46	6,500	17,000
N. Walsh	18x100.11	4	38	149	6,500	17,000
L. Jordan	18x100.11	4	40	47	6,500	17,000
S. Bryks	17.6x100.11	4	42	48	6,000	17,000
M. Nitzky & ano.	19.6x100	4	44	149	7,000	18,000
M. Nitzky & ano.	20x100	4	46	49	7,500	18,000
Mizrachi Corp.	20x100	4	48	50	7,500	23,000
N. G. Millee	20x100.11	4	50	51	7,500	23,000
H. A. Mouchard	20x100.11	4	52	52	7,500	19,000
J. & A. Mouchard	20x100	4	54	53	7,500	19,000
R. C. Church of The Holy Name	20x100.11	4	56	151	Exempt	Exempt
R. C. Church of The Holy Name	20x100.11	4	58	54	Exempt	Exempt
Alice E. Monchard	20x100	4	60	55	7,500	19,000
I. Gerler	19x100.11	5	62	56	6,500	23,000
Victor Baladis	19x100.11	5	64	57	6,500	28,000
W. Central Pk. Cp.	19x100.11	4	66	157	6,500	19,000
Rich. A. Anderson	19x100.11	4	68	58	6,500	19,000
Guiseppe Angelini	19.6x100.11 tr.	4	70	59	7,000	23,000
Balys Rlty. Cp.	24.6x100.11 tr.	5	72	60	10,000	35,000
Section 7, Volume 2, Block 1833—Columbus Ave., East Side, 97th to 100th Sts.						
Park West Apts., Inc.	215x80	..	..	1	$225,000	$225,000
Park West Apts., Inc.	260x135	..	..	10	320,000	320,000
Park West Apts., Inc.	214.5x80			20	225,000	225,000

See last page for footnotes.

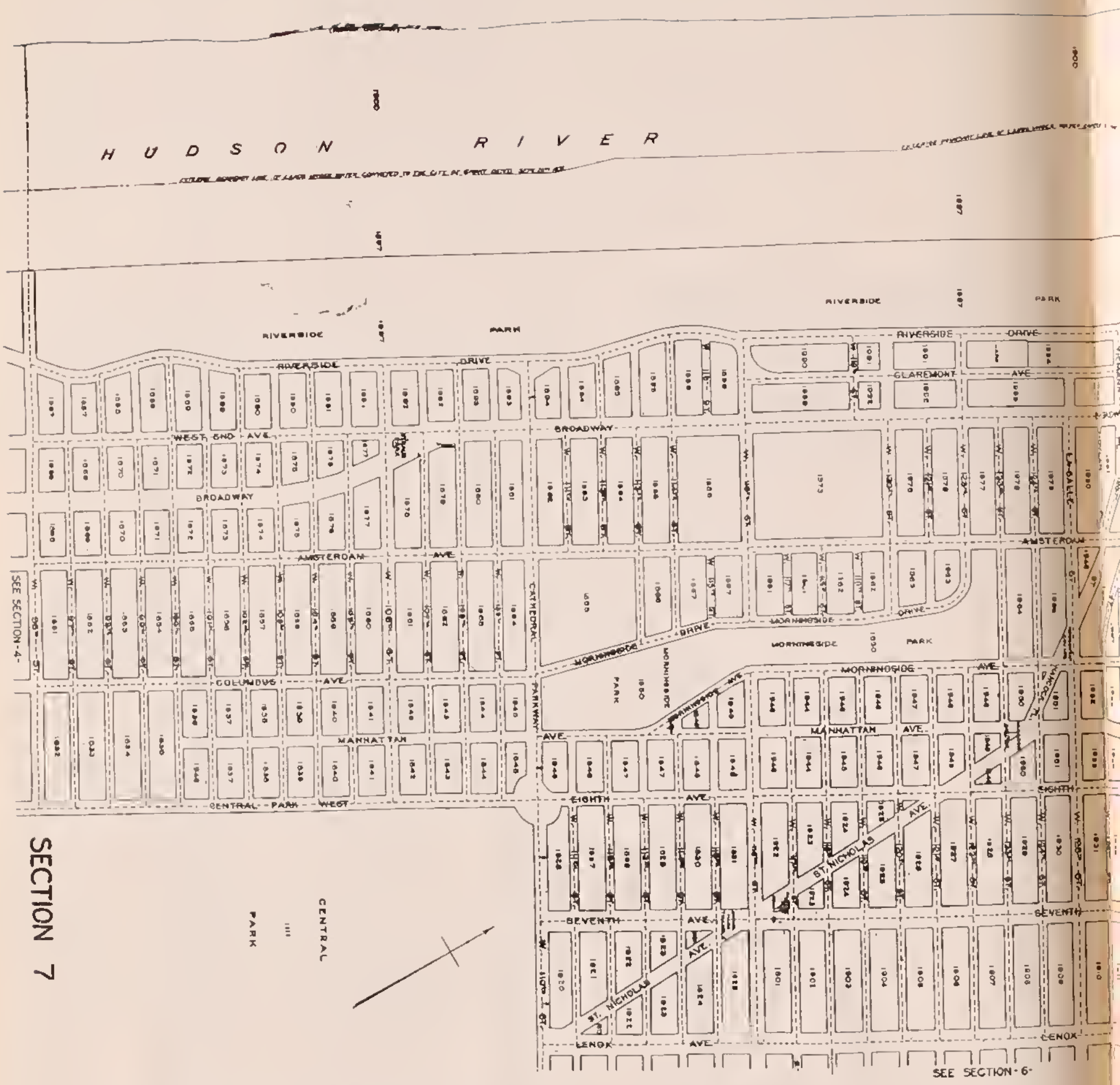

BOROUGH OF MANHATTAN—Section 7,
Blocks 1820 to 2101

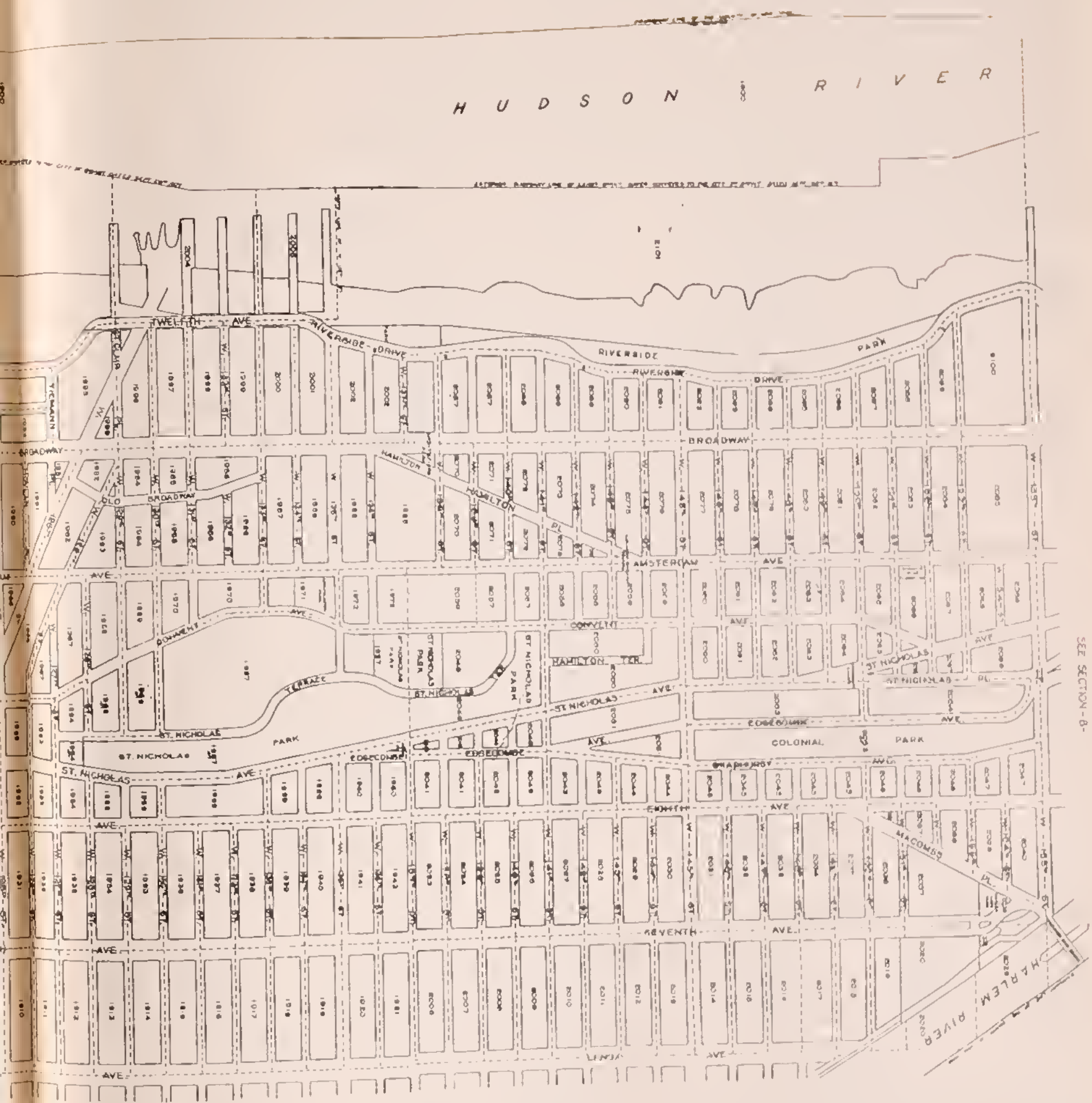
HUDSON RIVER
TWELFTH AVE
RIVERSIDE DRIVE
RIVERSIDE PARK
BROADWAY
HAMILTON PL
AMSTERDAM AVE
COLUMBUS AVE
ST NICHOLAS PARK
ST NICHOLAS AVE
EDGECOMBE AVE
COLONIAL PARK
EIGHTH AVE
SEVENTH AVE
HARLEM RIVER
SEE SECTION -B-

of

100th

Park

Park

Park

West

Park

Section
Ave
104
St.

N
Aut

Sect

Dist.

M A
100

13 W
13 W
Arth

East
East
Axis
Lex
410

Sou

H.

H.

107

J

Mo
Fra
Fra
M.

Sec
A
B

Bl
Sa
M.
23
C
Cl
J.
22
C
B.

N

C
E
R
A

A
R

B

R
J
10
C
J
9

B

J

S
E
6

A
1
1
9
9
1
A
1

100th St., South Side Columbus Ave. to Central Park West.

Owner or Occupant	Size of Lot	Stories High	St. No.	Lot No.	Value of Real Estate Unimproved	Value of Real Estate with Improvements Thereon
Park West Apts., Inc	373.8x362.9	19		10	$1,235,000	P$1,235,000

Central Park West, 100th St. to 97th St.

Owner or Occupant	Size of Lot	Stories High	St. No.	Lot No.	Value Unimproved	Value with Improvements
Park West Apts. Inc.	362.9x316.1	19		50	$1,165,000	P$1,165,000
Park West Apts., Inc.	362.9x316.1	19		70	1,165,000	P1,165,000

West 97th St., North Side Columbus Ave. to Central Park West.

Owner or Occupant	Size of Lot	Stories High	St. No.	Lot No.	Value Unimproved	Value with Improvements
Park West Apts., Inc.	373.8x362.9	19		60	$1,250,000	P$1,250,000

Section 7, Volume 2, Block 1836—Between Columbus Ave. and Central Park West; Between 100th and 104th Sts.—East Side Columbus Ave., 100th to 104th St.

N.E.C.

Owner or Occupant	Size of Lot	Stories High	St. No.	Lot No.	Value Unimproved	Value with Improvements
N Y C Housing Auth.	350x957.4	..	..	1	$3,060,000	$3,060,000

South Side 100th St., Manhattan Ave. to Central Park West.

N.E.C.

Owner or Occupant	Size of Lot	Stories High	St. No.	Lot No.	Value Unimproved	Value with Improvements
Est. Henry Roth	25.6x100.11	6	21	22	$10,000	22,000
M. A. Almanzar	25x100.11	5	19	23	10,000	22,000
100 St. Co-op. Assn.	24.6x100.11	5	17	24	10,000	25,000
13 W 100th St. Cp.	25x89	5	15	25	9,000	25,000
13 W 100th St. Cp.	25x89	5	13	26	9,000	25,000
Arthur A. Marlin	50x100.11 fr.	3	11	27	23,000	90,000

Central Park West, 100th to 101st St.

N.W.C.

Owner or Occupant	Size of Lot	Stories High	St. No.	Lot No.	Value Unimproved	Value with Improvements
East Crest Homes	31x100	5	405	29	$45,000	$75,000
East Crest Homes	19.5x100	5	406	30	18,000	29,000
Axiat Realty Corp.	50.6x100	7	407, 408	31	55,000	270,000
Lax Rlty. Corp.	25.3x100	7	409	33	25,000	48,000
410 C. P. W. Cp.	75.8x100	16	410	26	100,000	535,000

S.W.C.

South Side 101st St., Central Park West to Manhattan Ave.

Owner or Occupant	Size of Lot	Stories High	St. No.	Lot No.	Value Unimproved	Value with Improvements
H. Gerson, et al.	43.9x100.1	6	4	37	$17,500	$58,000
H. Gerson, et al.	43.9x100.11	6	8	39	17,500	58,000
107 W. 109th St. Co.	43.9x100.11	6	12, 14	11	17,500	60,000
J. A. Harris & ano.	13.9x100.11	6	16, 18	41	17,500	60,000

S.E.C.

East Side Manhattan Ave., 101st to 100th St.

S.E.C.

Owner or Occupant	Size of Lot	Stories High	St. No.	Lot No.	Value Unimproved	Value with Improvements
Morod Rlty., Inc.	100.11x95	6	10	47	$64,000	$175,000
Frank J. Duval	87.6x95	6	8	19	19,000	50,000
Frank J. Duval	87.6x95	6	4	20	19,000	50,000
M. A. Almanzar	25.11x95	6	2	21	19,000	47,000

N.E.C.

Section 7, Volume 2, Block 1837—Between Columbus Ave. and Central Park West; Between 101st and 102d Sts.—East Side Columbus Ave., 101st to 102d St.

N.E.C.

East Side Manhattan Ave., 102d to 101st St.

Owner or Occupant	Size of Lot	Stories High	St. No.	Lot No.	Value Unimproved	Value with Improvements
Bichn Rlty Cp	25.11x100	5	48	44	$20,000	$46,000
San-Ran Rlty Cp.	25x100	5	16	45	13,000	38,000
M. Lowy	25x100	5	44	16	15,000	22,001
28 Manhattan Ave. Cp.	25x100	5	28	47	13,000	22,000
City of N. Y.	19.1x100	V		18	8,000	8,000
J. & I. H. Greenfield	27x100	5	24	19	14,000	47,000
22 Manhattan Ave. Corp.	27x100	5	22	20	11,000	42,000
B. Webster Corp.	27.10x100	6	20	21	21,000	17,000

N.E.C.

North Side 101st St., Manhattan Ave. to Central Park West.

Owner or Occupant	Size of Lot	Stories High	St. No.	Lot No.	Value Unimproved	Value with Improvements
City of N. Y.	45x100.11	1	19	22	$18,000	$18,000
E. Quirico	38x100.11	5	7	24	15,000	65,000
Ronaldo Mngt. Cp.	38x100.11	5	6	26	15,000	51,000
Audrey Cousin	38x100.11	5	5	27	15,000	65,000

Central Park West, 101st to 102d St.

N.W.C.

Owner or Occupant	Size of Lot	Stories High	St. No.	Lot No.	Value Unimproved	Value with Improvements
A. Fisher, et al.	100.11x111	16	115	29	$127,000	$560,000
R. P. Warner, ano.	100.11x117	10	118	38	131,000	350,000

S.W.C.

South Side 102d St., Central Park West to Manhattan Ave.

Owner or Occupant	Size of Lot	Stories High	St. No.	Lot No.	Value Unimproved	Value with Improvements
Roswein Ests., Inc.	27x100.11	5	6	38	$10,500	$22,000
Julia McCoy	27x100.11	5	8	39	10,500	22,000
102 Manhattan Cp.	27x100.11	5	10	40	10,500	60,000
C. Fleischman	27x100.11	5	12	41	10,500	22,000
J. Greenfield, et al.	18x100.11	5	14	42	6,500	34,000
997 Est., Inc.	27x100.11	5	16	43	10,500	35,000

Section 7, Volume 2, Block 1838—East Side Manhattan Ave., 103d to 102d St.

S.E.C.

Owner or Occupant	Size of Lot	Stories High	St. No.	Lot No.	Value Unimproved	Value with Improvements
Jerome Sobel Rlty. Corp.	50x95	6	64	44	$22,000	$15,000
Sol Silverberg	25.6x95	6	60	45	18,000	16,000
Sol Silverberg	15.6x95	6	58	47	18,000	46,000
50 Manton Cp.	100.11x95	6	60	21	64,000	200,000

N.E.C.

North Side 102d St., Manhattan Ave. to Central Park West.

Owner or Occupant	Size of Lot	Stories High	St. No.	Lot No.	Value Unimproved	Value with Improvements
17 W 102 St. Rlty. Cp	19x100.11	5	17	22	$6,500	$52,000
J. H. Beckler	18.6x100.11	5	15	23	6,500	25,000
9 W. 102d St. Rlty. Co	18.6x100.11	5	11½	24	6,500	30,000
9 W. 102d St. Rlty. Co.	38x100.11	6	9	25	15,000	70,000
L. Schwebel	27x100.11	5	7	26	10,500	35,000
A. Wiener & ano.	27x100.11	5	5	27	10,000	26,000
A. Wiener & ano.	27x100.11	5	3	28	10,500	26,000

Central Park West, 103d to 102d St.

N.W.C.

Owner or Occupant	Size of Lot	Stories High	St. No.	Lot No.	Value Unimproved	Value with Improvements
Jos. Schwartz & ano.	100.11x100	6	420-4	22	$115,000	$340,000
Julius Vogel & ano.	100.11x100	6	426-9	33	115,000	355,000

South Side 103d St., Central Park West to Manhattan Ave.

S.W.C.

Owner or Occupant	Size of Lot	Stories High	St. No.	Lot No.	Value Unimproved	Value with Improvements
Parkwest 103d St. Corp.	34.6x100.11	5	1	37	$13,500	$48,000
Solid Rlty. Cp.	34x100.11	5	6	38	13,500	36,000
H. Abbott	19x100.11	5	8	39	6,500	33,000
E. Jackson	19x100.11	5	10	40	6,500	11,500
Tri-Boro Realty Co.	34x100.11	5	12	41	13,500	48,000
Solid Rlty. Cp.	34.6x100.11	5	11	42	13,500	33,000

Section 7, Volume 2, Block 1839—East Side Manhattan Ave., 104th to 103d St.

S.E.C.

Owner or Occupant	Size of Lot	Stories High	St. No.	Lot No.	Value Unimproved	Value with Improvements
Hagen Rlty. Corp.	45.8x80	5	82	45	$26,000	$49,000
R. Nieman	111x80	5	78	18	56,000	255,000

N.E.C.

North Side 103d St., Manhattan Ave. to Central Park West.

Owner or Occupant	Size of Lot	Stories High	St. No.	Lot No.	Value Unimproved	Value with Improvements
C. P. B., Inc.	45.5x80	5	19	21	$26,000	$60,000
Andrea O. Merchl.	20x100.11	5	17	21	7,500	17,000
Karlander Rlty.	27.6x100.11	5	15	22	11,000	25,000
Anthony J. Miller	27x100.11	5	13	23	10,500	35,000
Anthony J. Miller	20.6x100.11	5	11	24	7,500	20,000
Anthony J. Miller	16x100.11	5	9	125	6,500	30,000
J. & E. Aisenman	27x100.11	5	7	26	10,500	26,000
Anthony J. Miller	25x100.11	5	5	27	10,000	20,000
Anthony J. Miller	25x100.11	5	3	28	10,000	46,000

Central Park West, 103d to 104th St.

N.W.C.

Owner or Occupant	Size of Lot	Stories High	St. No.	Lot No.	Value Unimproved	Value with Improvements
J. & M. Abramchik	27.5x100	5	431	29	$33,500	$18,000
J. & M. Abramchik	21x100	5	432	30	17,500	25,000
J. & M. Abramchik	21x100	5	433	31	17,500	25,000
J. & M. Abramchik	21x100	5	434	131	11,500	25,000
J. & M. Abramchik	21x100	5	435	32	17,500	25,000
J. & M. Abramchik	21x100	5	436	33	17,500	25,000
J. & M. Abramchik	21x100	5	437	35	17,500	25,000
J. & M. Abramchik	21x100	5	438	35	17,500	25,000
J. & M. Abramchik	27.5x100	5	439	36	33,500	15,000

S.W.C.

South Side 104th St., Central Park West to Manhattan Ave.

Owner or Occupant	Size of Lot	Stories High	St. No.	Lot No.	Value Unimproved	Value with Improvements
Larm Rlty Cp.	25x100.11	5	4	37	$10,000	$30,000
Brenn Rlty. Cp	24.6x100.11	5	6	38	10,000	30,000
Brenn Rlty Cp	19.5x100.11 fr.	5	8	39	7,500	32,000
Helald Realty Cp.	26.1x100.11	5	10	40	10,000	24,000
519 Rlty. Cp.	27x100.11	5	12	41	11,000	31,000
Masope Rlty. Cp.	27x100.11	5	11	42	11,000	18,000
16 W 104th St. Cp	21x100.11	5	16	43	8,000	55,000
City of New York	20x100.11	5	18	44	7,600	19,000

Section 7, Volume 2, Block 1840—Between Columbus Ave. and Central Park West; Between 104th and 105th Sts.—North Side 104th St., Columbus to Manhattan Ave.

N.E.C.

Owner or Occupant	Size of Lot	Stories High	St. No.	Lot No.	Value Unimproved	Value with Improvements
Gloria Albert	31x100.11	5	85	1	$15,000	110,000
Gloria Albert	16.5½x100.11	5	81	2	11,000	19,000
S. M. Roth	48.8½x100.11	9	79	3	23,000	155,000
D. Greenfield	17.10x100.11	5	73	5	6,500	10,000
Rosewein Estates	17.10x100.11	5	71	6	6,500	20,000
Rosewein Estates, Inc.	27x100.11	5	69	7	10,500	27,000
B. Caspirt	27x100.11	5	67	8	10,500	25,000
Hazad Rlty. Cp.	27x100.11	5	65	9	10,500	60,000
59-63 W 104th St. Cp	16.1x100.11	4	63	109	6,000	17,000
59-63 W 104th St. Corp.	17x100.11	4	61	10	6,000	17,000
59-63 W. 104th St. Corp	25x100.11	3	59	11	10,000	23,000
Bessie B. Lave	25x100.11	3	53	12	10,000	24,000

N.W.C.

West Side Manhattan Ave., 104th to 105th St.

Owner or Occupant	Size of Lot	Stories High	St. No.	Lot No.	Value Unimproved	Value with Improvements
C. Huel	19.11x50	3	101	13	$9,000	$13,000
H. Hortense Love	18x50	3	103	14	6,000	12,000
Mattl Wilson	18x50	3	105	111	6,000	11,000
L. Wheeler	18x50	3	107	15	6,000	11,000
F. A. Davila	18x50	3	109	115	6,000	11,000
Jessie B. White	18x50	3	111	16	6,000	11,000
Epsin All	18x50	3	113	153	6,000	16,000
P. F. Gunn	18x50	3	115	151	6,000	12,000
C. Wiggens	18x50	3	117	161	6,000	13,000
Louis Rogeri	18x50	3	119	51	9,000	11,000
R. Weinberg	19.11x50	3	121	52	9,000	15,000

S.W.C.

East Side Manhattan Ave., 105th to 104th St.

N.&S.E.C.

Owner or Occupant	Size of Lot	Stories High	St. No.	Lot No.	Value Unimproved	Value with Improvements
Yeshiva Ohr. Comm.	201.10x140 fr.	1	110	13	Exempt	Exempt

North Side 104th St., Manhattan Ave. to Central Park West.

Owner or Occupant	Size of Lot	Stories High	St. No.	Lot No.	Value Unimproved	Value with Improvements
Parkfair Rlty. Cp.	60x100.11	5	31	24	$22,000	$75,000
Brenn Rlty. Cp	30x100.11	5	25	26	12,000	90,000

Central Park West, 104th to 105th St.

N.W.C.

Owner or Occupant	Size of Lot	Stories High	St. No.	Lot No.	Value Unimproved	Value with Improvements
414 C. P. W. Assoc.	100.11x150	18	141	29	$140,000	$1,000,000
Park Studios	45x100	7	48	33	45,000	230,000
Emanuel Herz	55.11x100	7	449	35	72,000	180,000

S.W.C.

South Side 105th St., Central Park West to Manhattan Ave.

Owner or Occupant	Size of Lot	Stories High	St. No.	Lot No.	Value Unimproved	Value with Improvements
4 W. 105th St. Corp.	50x100.11	5	4	37	$22,000	$120,000
Veritas Rlty. Corp.	30x100.11	5	8	39	12,000	52,000
R. & H. Hankerson	16.8x100.11	3	26	140	6,000	16,000
Renee Gross	16.8x100.11	4	30	141	6,000	18,000
Celia Zukof	17.0½x100.11 fr.	1	33	41	6,000	19,000

South Side 105th St., Manhattan to Columbus Ave.

Owner or Occupant	Size of Lot	Stories High	St. No.	Lot No.	Value Unimproved	Value with Improvements
Louis Rogers	18x100.11	5	60	53	$4,500	$20,000
Noy Realty Co	31.6x100.11	5	62	54	12,500	65,000
S. Manel	19.6x100.11	6	64	55	7,000	32,000
C. Buchanan	31.4x100.11	5	66	56	13,000	38,000
Moses E. Stern	33.4x100.11	5	68	57	13,000	15,000
M. E. Stern	21.6x100.11	5	70	58	8,000	19,000
P. M. R. Rlty. Cp.	21.5x100.11	5	72	59	8,000	30,000
Mfg. Cas., Inc	21.6x100.11	6	74	60	8,000	33,000
Cen. Hanover Bk. & Tr. Co.	17.10x100.11	4	76	61	6,500	16,000
Danbar Rlty Cp	17.4x100.11	4	78	62	6,000	15,000
H. Nystad et al.	17.1x100.11	4	80	63	8,000	16,000
S. Goldstein, et al.	17.6x100.11	5	82	64	54,000	110,000

Section 7, Volume 2, Block 1841—Between Columbus Ave. and Central Park West; Between 105th and 106th Sts.—East Side Columbus Ave., 105th to 106th St.

N.E.C.

Owner or Occupant	Size of Lot	Stories High	St. No.	Lot No.	Value Unimproved	Value with Improvements
Maylair Prop.	20.11x100	6	921	1	$42,000	$155,000
243 W 66th St. Cp.	25.5x100	5	925	3	16,000	40,000
Continental Est.	25x100	5	927	4	16,000	36,000
Leopold Trad. Corp	25x75	5	929	64	13,500	36,000
S. & E. Scwartz	25x75	5	931	63	13,500	30,000
S. & E. Scwartz	25x75	5	933	62	20,500	30,000
935 Columbus Ave Cp.	25.6x75	5	935	61	20,500	60,000

S.E.C.

North Side 105th St., Columbus to Manhattan Ave.

Owner or Occupant	Size of Lot	Stories High	St. No.	Lot No.	Value Unimproved	Value with Improvements
Dahax Rlty. Cp.	18x100.11	5	71	5	$4,500	$27,000
J. & H. Werner	32x100.11	5	69	6	12,500	40,000
M. H. Lambros	25x100.11	5	61	7	10,000	21,000
59 Mgmt. Corp	25x100.11	5	59	8	10,000	55,000
A. Pollizer	25x100.11	5	57	9	10,000	35,000
Arjou Rlty. Cp	31x100.11	5	55	10	12,500	42,000
Arjou Rlty Cp	19x100.11	5	53	11	7,000	34,000

West Side Manhattan Ave., 106th to 105th St.

N.W.C.

Owner or Occupant	Size of Lot	Stories High	St. No.	Lot No.	Value Unimproved	Value with Improvements
Marcelle Garvey	17.7x75	3	121	13	$10,000	$17,000
Estelle Seymour	16.8x75	3	123	113	7,000	12,000
Kyle H. Hume	16.8x75	3	125	111	7,000	12,000
Willhouse Prop Inc	16.8x75	3	127	116	7,000	12,000
D. Lum	16.8x75	3	129	14	7,000	14,000
Edw. Candix	16.8x75	3	131	116	7,000	12,000
J. D. Phillips	16.8x75	3	133	51	7,000	12,000
H. Meacham	16.8x75	3	135	151	7,000	12,000
E. J. King	16.8x75	3	137	152	7,000	12,000
Grot Corps	50.11x75	18	141	53	42,000	250,000

S.W.C.

East Side Manhattan Ave., 106th to 105th St.

S.E.C.

Owner or Occupant	Size of Lot	Stories High	St. No.	Lot No.	Value Unimproved	Value with Improvements
44 W. 106 St., Inc.	17.3x70	3	142	45	$12,000	$22,000
Josephine Williams	17x70	3	140	46	7,000	12,000
Chas. P. Gruppe	17x70	3	138	47	7,000	12,000
Vivienne Bldg Cp	17x70	3	136	15	7,000	17,000
J. Goodman & Co. Inc.	16.1x56.10	3	134	19	7,000	12,500
H. A. S. Nakajima	16.1x56.10	3	132	50	7,500	12,500
Imogen C. Daniel	16.1x56.10	3	130	15	7,500	12,500
E. Simplicio	16.4x56.10	3	128	16	7,500	12,500
N. Sylvester	17x70	3	126	17	7,000	12,000
Minnie Hylton	17x70	3	124	18	7,000	12,000
I. M. De Rigeu	17x70	3	122	19	7,000	17,000
B. & G. Draper	17.3x70	3	120	20	10,000	17,000

N.E.C.

North Side 105th St., Manhattan Ave. to Central Park West.

Owner or Occupant	Size of Lot	Stories High	St. No.	Lot No.	Value Unimproved	Value with Improvements
Gilmont Enterprises	16.10x63.3	3	43	21	$5,000	$13,000
Clase Harper	16.4x100.11	3	41	121	6,000	13,000
R. C. Thompson	16.10x100.11	3	39	23	6,000	14,000
Childrens Village	29x201.10	6	36	23	15,000	65,000

South Side 106th St., Central Park West to Manhattan Ave.

Owner or Occupant	Size of Lot	Stories High	St. No.	Lot No.	Value Unimproved	Value with Improvements
West Par Rlty. Co.	201x211	6	455	25	$200,000	$900,000
R. M. Evans Corp	39x116	5	31-39	41	28,000	100,000
I. F. Stewart & ano.	16.10x100.11	4	33	13	9,000	13,000
10 W. 106 St. Cp	16.1x100.11	3	40	142	9,000	21,000
M. K. Bollinger	16.10x63.3	3	42	14	7,000	12,000

South Side 106th St., Manhattan to Columbus Ave.

Owner or Occupant	Size of Lot	Stories High	St. No.	Lot No.	Value Unimproved	Value with Improvements
H. Totalen, et al.	25x100.11	5	54	54	$15,000	$40,000
Property Mig. Co.	25x100.11	5	56	55	15,000	39,000
Hildreth Rlty. Cp.	27.6x100.11	5	58	56	16,500	38,000
M. L. Hoehn	27x100.11	5	60	57	10,000	35,000
J. Nelson	20.3½x100.11	5	62	58	11,000	18,000
Emig Ind. Sav. Bk.	25x100.11	4	66	59	16,500	30,000
Harwen Rlty. Cp	25x100.11	4	68	60	13,000	19,000
Romel Rlty.	25x100.6	6	70	100	15,000	68,000

Section 7, Volume 2, Block 1842—Between Columbus Ave. and Central Park West; Between 106th and 107th Sts.—East Side Columbus Ave., 106th to 107th St.

N.E.C.

Owner or Occupant	Size of Lot	Stories High	St. No.	Lot No.	Value Unimproved	Value with Improvements
941 Columbus Ave. Inc.	25.11x75	5	941	1	$21,000	$33,000
Merle H. Glass	25x75	5	943	2	12,000	30,000
545 Brook Ave., Inc.	25x75	5	945	3	12,000	22,000
M. De Jesus	25x75	5	947	4	12,000	19,000
Butchers Mut. Cas.	25x75	5	949	64	12,000	19,000
Angel Mercado	25x75	5	951	63	12,000	16,000
Chris. & H. Loratis	25x75	5	953	62	12,000	20,000
Louis Freedman	25.11x75	5	955	61	21,000	61,000

S.E.C.

Central Park West, 105th to 106th St.

N.&S.W.C.

North Side, 106th St., Columbus to Manhattan Ave.

Owner or Occupant	Size of Lot	Stories High	St. No.	Lot No.	Value Unimproved	Value with Improvements
Milvera Rlty. Co.	25x100.11	6	69	104	$15,000	$50,000
Wapnick Rlty. Co.	50x100.11	5	67	6	31,000	110,000
Harwich Props. Cp.	71.9x100.11	6	63, 61	7	47,000	105,000
I. A. Moss, ano	36.10x100.11	6	59, 57	10	22,000	13,000
I. A. Moss, ano	36.10x100.11	6	55, 53	12	22,000	13,000
Slosfa Bldg Cp.	52.8x100.11	5	51	11	10,000	70,000

N.W.C.

North Side 106th St., Manhattan Ave. to Central Park West.

N.E.C.

Owner or Occupant	Size of Lot	Stories High	St. No.	Lot No.	Value Unimproved	Value with Improvements
143 Man. Ave. Cp	25x100.11	5	143	18	$25,000	$34,000
R. E. Desvernine	50x100.11	5	23	19	18,000	23,011
C. H. Holl	50x100.11	5	21	21	18,000	23,000
13-19 W. 106th St. Realty Co.	50x100.11	5	19	22	18,000	65,000
1319 W. 106th St. Rlty. Corp.	50x100.11	5	17	23	18,000	55,000
1319 W. 106th St. Rlty Corp	25x100.11	5	15	24	15,000	42,000
13-19 W. 106th St. Rlty. Co.	20x100.11	5	13	20	15,000	12,000

Central Park West, 106th to 107th St.

N.W.C.

Owner or Occupant	Size of Lot	Stories High	St. No.	Lot No.	Value Unimproved	Value with Improvements
Thahill Rlty. Cp	75.11x175	6		27	$125,000	$500,000
465 Central Pk W Rlty.	49.11x100	7	465	33	66,000	160,000
The 107th Corp	75x125 fr.	16	467	36	115,000	600,000

S.W.C.

South Side 107th St., Central Park West to Manhattan Ave.

Owner or Occupant	Size of Lot	Stories High	St. No.	Lot No.	Value Unimproved	Value with Improvements
Maskkin Rlty. Cp.	50x100.11	7	6	39	$27,000	$70,000
Nivram Rlty Corp	25x100.11	5	10	40	10,000	60,000
Nivram Rlty. Corp.	25x100.11	5	12	11	10,000	50,000
14 W. 107 St. Cp.	60x100.11	6	14	42	25,000	95,000
18 W. 107th St. Cp	60x100.11	6	18	44	25,000	92,000
Boro. Action	25x100.11	5	150	11	25,000	50,000

S.E.C.

South Side 107th St., Manhattan to Columbus Ave.

S.W.C.

Owner or Occupant	Size of Lot	Stories High	St. No.	Lot No.	Value Unimproved	Value with Improvements
J. Mallo	55x100.11	6	50	51	$40,000	$125,000
29/19 W. 112th St. Rlty.	48.9x100.11	6	62	53	20,000	80,000
Columbus Apts., Inc.	48.9x100.11	6	64	53	20,000	80,000
39/41 W. 112th St. Rlty.	48.9x100.11	6	66	57	20,000	80,000
Hana Equities Cp	18.9x100.11	6	68	52	20,000	50,000
A. & E. Sharfin	25x100.11	5	70	100	10,000	37,000

Section 7, Volume 2, Block 1843—Between Columbus Ave. and Central Park West; Between 107th and 108th Sts.—East Side Columbus Ave., 107th to 108th St.

N.E.C.

Owner or Occupant	Size of Lot	Stories High	St. No.	Lot No.	Value Unimproved	Value with Improvements
963 Columbus Prop. Inc	25.2x100	5	961	1	122,000	210,000
Katie Tow	25.1x100	5	963	2	17,000	50,000
Buscol Rlty Cp	25.3x100	5	965	3	15,000	20,000
Buscol Rlty	25.3x100	5	967	4	15,000	30,000
A. Denk	25x100	5	969	64	15,000	30,000
K. Miller	25x100	5	971	63	15,000	30,000
Columbus Rlty Co.	25x100	5	973	62	18,000	30,000
J. & P. Giovannoitto	25.11x100	5	975	61	22,000	37,000

S.E.C.

North Side 107th St., Columbus to Manhattan Ave.

Owner or Occupant	Size of Lot	Stories High	St. No.	Lot No.	Value Unimproved	Value with Improvements
Ruth H. Berman	37.6x100.11	6	69	5	$15,000	$37,000
City Wide Equits., Inc.	37x100.11	6	67	6	15,000	39,000
City Wide Equits., Inc	38x100.11	6	65	8	15,000	49,000
City Wide Equits., Inc.	37.6x100.11	6	63	10	16,000	42,001

West Side Manhattan Ave., 107th to 108th St.

Owner or Occupant	Size of Lot	Stories High	St. No.	Lot No.	Value Unimproved	Value with Improvements
Adecoll Realty Cp.	40.11x100	6	153	14	$23,000	$58,000
Adecoll Realty Cp.	40x100	6	157	15	21,001	45,000
Adecoll Realty Cp.	40x100	6	159	16	21,000	45,000
Proper Rlty. Cp.	40x100	6	165	17	21,000	45,000
Proper Rlty. Cp.	40.11x100	6	169	51	28,000	68,000

S.W.C.

North Side 107th St., Manhattan Ave. to Central Park West.

N.E.C.

Owner or Occupant	Size of Lot	Stories High	St. No.	Lot No.	Value Unimproved	Value with Improvements
Jurida Rlty. Cp	75x100.11	6	15	22	$32,000	$110,000
Ilxi-Bow, Inc.	25x100.11	5	11	25	10,200	22,000
Schor Struct. Inc.	25x100.4	5	9	26	10,000	27,000
B. Schonholtz	25x100.11	5	7	27	10,000	27,000
B. Schonholtz	25x100.11	5	5	28	10,000	27,000

Central Park West, 107th to 108th St.

N.W.C.

Owner or Occupant	Size of Lot	Stories High	St. No.	Lot No.	Value Unimproved	Value with Improvements
Sacamo Rlty. Corp.	40.11x100	6	471	29	$11,000	$16,000
Sacamo Rlty. Corp.	24x100	6	473	31	18,000	20,000

See last page for footnotes.

Owner or Occupant	Description of Property: Size of Lot	Stories High	St. No.	Lot No.	Value of Real Estate Unimproved	Value of Real Estate with Improvements Thereon
Sacamo Rlty. Corp.	21x100	5	413	32	18,000	20,000
Sacamo Rlty. Corp.	24x100	5	474	33	18,000	20,000
Sacamo Rlty. Corp.	24x100	5	475	34	18,000	30,000
Sacamo Rlty. Corp.	24x100	5	476	35	18,000	30,000
Wendy Rlty. Co.	40.11x100	5	477	38	41,000	75,000
			S.W.C.			
South Side 108th St., Central Park West to Manhattan Ave.						
Birrak Securities Co.	50x100.11	6	4	87	$31,000	$62,000
Birrak Securities Co.	50x100.11	6	8	40	21,000	62,000
Southern Bapt. Ch.	75x100.11	3	14	41	Exempt	Exempt
South Side 108th St., Manhattan Ave. to Columbus Ave.						
Trwele Hold. Co.	75x100.11	6	62	65	$32,000	$146,000
C. Haney	25x100.11	5	68	58	10,000	21,000
S. C. Epstein	25x100.11	5	70	59	10,000	24,000
Allied Mngt. Cp.	25x100.11	5	72	60	10,000	24,000
East Side Manhattan Ave., 107th to 108th St.						
			N.E.C.			
S. MacPherson	40.11x95	6	152	20	$27,000	$62,000
J. Abramchik	40x95	6	156	18	20,500	47,000
J. Abramchik	40x95	6	160	47	20,500	47,000
J. Abramchik	40x95	6	164	46	20,500	47,000
H. Riper	40.11x95	6	166	44	27,000	65,000
			S.E.C.			
Section 7, Volume 2, Block 1844—Between Columbus Ave. and Central Park West; Between 108th and 109th Sts.—East Side Columbus Ave., 108th to 109th St.						
			N.E.C.			
Frank Demuth	25x100	6	981	1	$22,000	$33,000
983 Columbus Av. Cp	25.7x100	5	983	2	15,000	28,000
Fortunato Garcia	25.3x100	6	985	3	15,000	30,000
Columbus-108 St. Cp	25x100	6	987	4	15,000	30,000
Colum-108th St. Rlty.	25.3x100	5	989	64	15,000	20,000
Meva Realty	25.2x100	6	991	63	15,000	20,000
Columbus Cent. Cp.	25x100	6	993	62	15,000	27,000
Vicaroy Realty Cp.	25.7x100	6	995	51	27,000	53,000
			S.E.C.			
North Side 108th St., Columbus to Manhattan Ave.						
Devora Rlty. Cp.	25x100.11	5	71	5	$10,000	$26,000
Devora Rlty. Cp	25x100.11	5	69	6	10,000	25,000
Radeb Rlty. Cp.	25x100.11	5	67	7	10,000	25,000
65 W. 108th St. Rlty. Corp.	25x100.11	5	65	8	10,000	25,000
L. & D. Hldg. Cp.	25x100.11	5	63	9	10,000	25,000
M. J. Mickenberg	25x100.11	5	51	10	10,000	25,000
West Side Manhattan Ave., 108th to 109th St.						
			N.W.C.			
P.N.E. Rlty. Cp.	100.11x100	18	193	12	Ass'd. R. E. Corp. (A22-18)	
P.N.E. Rlty. Cp.	100.11x75	3		53	$55,000	$70,000
			S.W.C.			
East Side Manhattan Ave., 109th to 108th St.						
			B.E.C.			
M. & G. Reichman et al.	50.11x100	6	210	47	$23,000	$95,000
M. & B. Weisbard.	50x100	6	204	44	27,000	75,000
215 Man. Ave. Cp.	50x95	6	202-200	20	26,500	67,000
215 Man. Ave. Cp.	50.11x95	6	198	18	32,500	90,000
			N.E.C.			
North Side 108th St., Manhattan Ave. to Central Park West.						
S. & R. Guzick Corp.	50x100.11	6	15	22	$21,000	$65,000
S. & R. Guzick Corp.	25x100.11	6	11	21	10,000	28,000
I. & D. Ehrlich	50x100.11	6	7	25	21,000	77,000
Hirsch Cahn	50x100.11	6	3	27	21,000	77,000
Central Park West, 108th to 109th St.						
			N.W.C.			
Rosalind Equit., Inc.	60x100.11	7	478	29	$70,000	$145,000
Rosalind Equit., Inc.	40.11x100	7	480	83	40,000	90,000
I. Shulman & ano.	100.11x100	7	482	33	115,000	290,000
			S.W.C.			
South Side 109th St., Central Park West to Manhattan Ave.						
215 Man. Ave. Cp.	45x100.11	6	4-6	37	$18,000	$57,000
215 Man. Ave. Cp.	41.8x100.11	6	8-10	39	16,500	57,000
M. & B. Weisbard.	41.8x100.11	6	12-14	41	16,500	57,000
M. & B. Weisbard.	41.8x100.11	6	16-18	42	16,500	57,000
South Side 109th St., Manhattan to Columbus Ave.						
Florence Lanec	25x100.11	5	58	54	$10,000	$25,000
60 W. 109th St. Cp.	25x100.11	6	60	65	10,000	25,000
60 W. 109th St. Cp.	25x100.11	5	62	66	10,000	25,000
60 W. 109th St. Cp.	25x100.11	6	64	67	10,000	25,000
Colmar Rlty.	87.6x100.11	6	68	55	15,000	47,000
Colmar Rlty.	87.6x100.11	6	70	60	15,000	47,000
Section 7, Volume 2, Block 1845—Between Columbus Ave. and Central Park West; Between 109th St. and Cathedral Parkway—East Side Columbus Ave., 109th St. to Cathedral Parkway.						
			Corners. N.E.C.			
Manhattan Ry. Co.	25x lr.	1	80	2	$2,500	45,000
Manhattan Ry. Co.	120.10x lr.	1	246	3	80,000	105,000
			S.E.C.			
North Side 109th St., Columbus to Manhattan Ave.						
254 Cathedral Pkway. Co.	62.6x31.10½ lr.	6	71	1	$15,000	$40,000
254 Cathedral Pkway. Co.	87.6x127.29 1-16	6	69	4	15,000	48,000
Till Rlty.	47.8x72.11	6	65	8	16,000	35,000
B. C. Finkelstein	54.8x72.11	6	59	7	19,000	50,000
557 W. 109th St. Rlty. Corp.	47.8x72.11	6	55	9	15,000	35,000
West Side Manhattan Ave., 109th St. to Cathedral Parkway.						
			N.W.C.			
Taml Aml Rlty. Cp.	72.11x100	6	215	11	$55,000	$165,000
East Side Manhattan Ave., Cathedral Parkway to 110th St.						
			S.E.C.			
Trustees of H. Edwin, et al.	145.10x182 lr.	1	302	18	$150,000	$195,000
			N.E.C.&S.E.C.			
Central Park West, Cathedral Pkway. to 110th St.						
			S.W.C.			
Trustees of H. Edwin, et al.	51.10x100.10 lr.	2	..	35	$245,000	$260,000
			N.W.C.			
South Side Cathedral Parkway, Manhattan to Columbus Ave.						
			S.W.C.			
215 Manhattan Ave. Co.	100x72.11	6	250	14	$60,000	$125,000
Jerome Sobel Rlty. Corp.	75x72.11	6	252	56	35,000	80,000
254 Cathedral Parkway Co.	50.3½x72.11 lr.	6	254	58	30,000	65,000
Section 7, Volume 2, Block 1846—Between Manhattan and 8th Aves.; Between Cathedral Parkway and 113th St.—East Side Manhattan Ave., Cathedral Parkway to 111th St.						
Kenicher Rlty. Cp.	85.11x110	6	240	1	$55,000	$90,000
250 Man. Ave. Cp.	40x100	6	246	3	25,000	58,000
250 Man. Ave. Rlty. Cp.	40x110	6	250	80	25,000	58,000
931 St. John Cp.	40x110	6	254	28	25,000	58,000
256 Man. Ave. Corp.	85.11x110	6	256	27	30,000	60,000
			S.E.C.			
South Side, 111th St., Manhattan to 8th Ave.						
Plato Rlty. Corp.	87.6x106.2	6	318	35	$11,000	$45,000
Plato Realty Corp.	87.6x106.2	6	314	34	11,000	45,000
Plato Rlty. Co.	87.6x106.2	6	308	33	11,000	45,000
Plato Rlty. Corp.	87.6x106.2	6	304	31	11,000	45,000
Laura Helmer	39x106.2 lr.	6	302	30	12,000	46,000
M. Grobman	71x100.08 lr.	6	300	13	20,000	73,000
			S.W.C.			
North Side Cathedral Parkway, Manhattan to 8th Ave.						
Sims Properties, Inc.	198.1x64.11 lr.	1		13	$180,000	$230,000
Manhattan Railway Co.	13.11½x183 lr.	1		10	62,000	87,000
Manhattan Railway Co.	106.11x25	1		6	38,000	50,000
West Side 8th Ave., 111th St. to Cathedral Parkway.						
Sims Properties, Inc.	25x16.11 lr.	1		19	$2,000	$2,000
East Side Manhattan Ave., 111th to 112th St.						
			N.E.C.			
C. Polter, et al.	100.11x100	7	272	31	$90,000	$195,000
E. D. Fugel	84x100	5	280	50	16,000	31,000
P. E. Pislana	84x100	5	282	69	16,000	34,000
Property Salvage Co.	32.11x100	5	284	57	20,000	44,000
			S.E.C.			
North Side 111th St., Manhattan to 8th Ave.						
			N.E.C.			
E. Schwartz	45x100.11	7	311	36	$12,500	$60,000
Adolph Tucker	33.4x100.11	6	309	37	9,000	26,000
Top Bor. Rlty. Cp.	33.4x100.11	6	307	39	9,000	25,000
Sedar Hldg. Co.	33.4x100.11	6	305	40	9,000	39,000
E. McCann	25x100.11	5	303	41	7,000	24,000
West Side 8th Ave., 111th to 112th St.						
			N.W.C.			
B. Wolf, ano.	25.6x100	5	2049	42	$18,000	$39,000
B. Wolf, ano.	25.2x100	5	2051	43	12,000	28,000
Marcia Lawrence Prop., Inc.	14.11x100.11	5	2053	44	12,000	27,000
Herbald Rlty. Cp.	25.6x100	5	2055	45	12,000	27,000
Cuba & Sons	25x100	5	2057	46	12,000	27,000
Ned Beals	25x100.11	6	2059	47	12,000	27,000
H. Stevenson	25x100	5	2061	48	12,000	29,000
L. G. Giordano	26.84x100	5	300-2063	49	18,000	39,000
			S.W.C.			
South Side 112th St., 8th to Manhattan Ave.						
A. Bremmer	25x100.11	5	302	60	$7,000	$21,000
304 W. 112th St. Cp.	25x100.11	5	304	51	7,000	24,000
Jeanel Rlty. Corp.	50x100.11	7	306	52	15,000	86,000
G. Roberts	25x100.11	5	310	54	7,000	23,000
C. A. Lynn	25x100.11	5	312	55	7,000	23,000
A. G. C. Harding	18x100.11	5	314	56	4,500	13,000
Section 7, Volume 2, Block 1847—Between Manhattan and 8th Aves.; Between 112th and 114th Sts.—East Side Manhattan Ave., 112th to 113th St.						
			N.E.C.			
J. E. Drayton	20.11x10	4	290	1	$11,000	$23,000
J. & R. Oslcy	20x70	4	292	2	6,500	14,000
Westbridge Rlty. Inc.	20x70	4	294	3	6,500	13,000
C. H. & M. Bailey	20x70	4	296	4	6,500	13,000
M. L. & K. Drayton	20x70	4	298	5	6,500	13,000
300 Man. Ave. Cp.	42x70	5	300	41	15,000	25,000
300 Man Ave Cp.	68.11x70	5	302	39	25,000	45,000
			S.E.C.			
North Side 112th St., Manhattan to 8th Ave.						
W. Schacht	15.8x100.11	5	327	6	$4,000	$11,000
A. L. G. Lopez	16.8x100.11	3	325	7	4,000	11,000
W. B. Lewis	16.8x100.11	3	323	8	4,000	11,000
Harry John	18.8x100.11	3	321	9	4,000	11,000
Harlem Units	16.8x100.11	3	319	10	4,000	11,000
J. Claver	16.8x100.11	3	317	11	4,000	11,000
A. A. Prince & ano.	16.8x100.11	4	316	12	4,000	11,000
I. Efros	16.8x100.11	3	313	13	4,000	11,000
W. Pollard	16.8x100.11	3	311	14	4,000	11,000
C. Saunders	16.8x100.11	3	309	15	4,000	11,000
R. Holtham	16.8x100.11	3	307	16	4,000	11,000
Lillian Wolcott	16.8x100.11	3	305	17	4,000	11,000
West Side 8th Ave., 112th to 113th St.						
			N.W.C.			
B. Wolf, ano.	25.2½x100	5	2071	18	$18,000	$45,000
Chasmon Rlty. Cp.	25.6x100	5	2073	19	12,000	27,000
2077 8th Ave. Cp.	25.2½x100	5	2075	21	12,000	27,000
2077 8th Ave.	25x100	5	2077	22	12,000	27,000
2077 8th Ave. Rlty.	25.2½x100	6	2079	23	12,000	27,000
2077 8th Ave. Rlty. Corp.	25.2½x100	5	2081	24	12,000	27,000
Brondesbury Rlty. Cp.	25x100	5	2083	25	12,000	29,000
Brondesbury Rlty. Cp.	25.5½x100	5	300-2085	26	18,000	45,000
			S.W.C.			
South Side 113th St., 8th to Manhattan Ave.						
Sadie Moore	16.8x100.11	3	304	27	$4,000	$12,000
M. Morris	16.8x100.11	3	306	28	4,000	20,000
H. Koenig	16.8x100.11	3	308	29	4,000	12,000
R. T. Schrenkeisen	16.8x100.11	3	310	30	4,000	12,000
Pearl Ulmer	16.8x100.11	3	312	31	4,000	12,000
J. Franklin	16.8x100.11	3	314	32	4,000	12,000
Trans. City Rlty. Co.	16.8x100.11	3	316	33	4,000	11,000
A. P. Lonsdale	16.8x100.11	3	318	34	4,000	11,000
A. & E. Carter	16.8x100.11	6	320	35	4,000	14,000
A. G. & C. G. Harding	15.8x100.11	3	322	36	4,000	14,000
J. & P. Jones	15.8x100.11	3	324	37	4,000	12,000
Geo. A. Allen	16.8x100.11	3	326	38	4,000	12,000
East Side Manhattan Ave., 113th to 114th St.						
			N.E.C.			
Saledo Rlty. Corp.	100.11x95	6	312	42	$50,000	$200,000
Eschart Props., Inc.	100.11x95	6	320	68	50,000	170,000
			S.E.C.			
North Side 113th St., Manhattan to 8th Ave.						
Roman Prop., Inc.	75x100.11	6	315	46	$22,500	$105,000
H. H. Bland	25x100.11	6	309	49	7,000	18,000
G. McLain	25x100.11	5	307	50	7,000	18,000
121 E. 101st St. Cp.	25x100.11	5	305	51	7,000	20,000
Roth Prop. Corp.	25x100.11	6	303	52	7,000	20,000
West Side 8th Ave., 113th to 114th St.						
			N.W.C.			
S. Resnick	25.11x100	5	301-2095	53	$18,000	$56,000
Carmel Assoc., Inc.	37.6x100	5	2099	54	18,000	42,000
Joerog Realty Co.	37.6x100	6	2101	56	18,000	40,000
T. D. Colley	25x95	5	2103	57	11,500	20,000
N. Y. C. Hous. Auth.	25x95	5	2105	58	11,500	*14,000
A. Dennis	25x95	5	2107	59	11,500	50,000
Salou Rlty. Cp.	25.11x95	5	2109	60	17,000	56,000
			S.W.C.			
South Side 114th St., 8th to Manhattan Ave.						
R. Lambert Entrp.	25x100.11	5	302	61	$7,000	40,000
Herlon Rlty. Cp.	25x100.11	5	304	62	7,000	17,000
E. M. Hardmann	25x100.11	5	306	63	7,000	50,000
W. Cummings	25x100.11	5	308	64	7,000	17,000
Herlou Rlty. Cp.	25x100.11	5	310	65	7,000	17,000
Linam Hldg. Co.	50x100.11	6	312	66	15,000	62,000
Section 7, Volume 2, Block 1848—Between Manhattan and 8th Aves.; Between 114th and 115th Sts.—East Side Manhattan Ave., 114th to 115th St.						
			N.E.C.			
338 Man. Ave. Cp.	25.11x95	5	338	1	$14,000	$27,000
I. S. Marcus	25.11x95	5	338	2	10,000	18,000
L. Gibbs	25x95	5	342	3	10,000	18,000
D. W. Blumenthal	25x95	6	344	4	10,000	18,000
E. & B. S. Golar	100.11x103.4	6	350	51	50,000	200,000
			S.E.C.			
North Side 114th St., Manhattan to 8th Ave.						
Irlen Rlty. Cp.	20x100.11	5	315	5	$5,000	*$11,000
N. W. Allen	27x100.11	5	313	6	7,500	22,000
Irlen Rlty. Cp.	27x100.11	5	311	7	7,500	*19,000
N. Y. C. Hous. Auth.	27x100.11	5	309	8	7,500	*19,000
N. Y. C. Hous. Auth.	27x100.11	5	307	9	7,500	*19,000
B. Delmar	27x100.11	5	305	10	7,500	22,000
L. Skinner	20x100.11	5	303	11	5,000	16,000
West Side 8th Ave., 114th to 115th St.						
			N.W.C.			
8th Ave. Prop., Inc.	25.5½x100	5	2111	12	$18,000	$46,000
J. Edwards	25x100	5	2113	13	12,000	24,000
J. Berger, ano.	25.2½x100	5	2115	14	12,000	26,000
M. H. Katz, et al.	25.2½x100	5	2117	15	12,000	26,000
No. River Sav. Bk.	25.2x100	5	2119	16	12,000	34,000
2121 8th Ave.	25.2x100	5	2121	17	12,000	26,000
New Comm. Bapt. Church	25.2x100	6	2123	18	*9,000	*24,000
Prorotan Rlty. Corp.	25.5x100	5	2125	19	18,000	45,000
			S.W.C.			
South Side 115th St., 8th to Manhattan Ave.						
M. McGill	16.8x100.11	3	304	20	$4,000	$11,000
Edw. McGill	16.8x100.11	3	306	21	4,000	11,000
V. Davis	16.8x100.11	3	308	22	4,000	11,000
J. Nelson	16.8x100.11	3	310	23	4,000	11,000
M. Reagular	16.8x100.11	3	312	24	4,000	11,000
Bell & Hudgins Rlty. Corp.	16.8x100.11	3	314	25	4,000	11,000
E. McGill	16.8x100.11	3	316	26	4,000	10,000
M. Reagular	16.8x100.11	3	318	27	4,000	11,000
Chris Garro Co., Inc.	16.8x100.11	3	320	28	4,000	13,000
H. & F. Heyward	16.8x100.11	3	322	29	4,000	11,000
East Side Manhattan Ave., 115th to 116th St.						
Sonie Sturman	86.9x87	6	372	67	$14,000	$30,000
Herlyn Rlty. Corp.	86.3x87	6	374	65	14,000	26,000
D. W. Wehrenberg	27.11x87	5	378-376	63	19,000	45,000
			S.E.C.			
North Side 115th St., Manhattan to 8th Ave.						
Trading Mgmt. Co.	125x100.11	6	362	38	$60,000	$230,000
301 W. 152d St. Cp.	120x100.11	6	315	43	37,000	165,000
West Side 8th Ave., 115th to 116th St.						
			N.W.C.			
Morningside Rlty. Co.	100.11x125	2	2181-2139	47	$80,000	$160,000
Jean Kesselman	50x100	4	2141	51	17,000	32,000
Cruxton Ests., Inc.	50x100	4	2147	52	18,000	23,000
Moses Chamourian	40.11x100	4	2149	53	50,000	105,000
			S.W.C.			
South Side 115th St., 8th to Manhattan Ave.						
Essabe Rlty. Cp.	18.9x100.11	5	302	55	$7,000	$17,000
Essabe Rlty. Cp.	18.9x100.11	5	304	56	7,000	14,000
Harold Jones	18.9x100.11	5	306	57	7,000	25,000
Harold Jones	18.9x100.11	5	308	58	7,000	25,000
Kamaster Rlty. Cp.	27x100.11	5	310	59	11,000	24,000
Kamaster Rlty. Cp.	27x100.11	5	312	60	11,000	22,000
Kamaster Rlty. Cp.	27x100.11	5	314	61	11,000	22,000
316 W. 116 St.	27x100.11	5	316	62	11,000	37,000
Section 7, Volume 2, Block 1849—Between Morningside and Manhattan Aves.; Between 114th and 116th Sts.—Junction Morningside Ave., Manhattan Ave. to 114th St.						
New York City	50.1½x lr.	..	..	1	Exempt	Exempt
Cabejo Rlty. Cp.	130.10x100.11 lr.	7	337	2	$70,000	$120,000
East Side Morningside Ave., 114th to 115th St.						
			N.E.C.			
Edw. D. Fogel	43.6x92	5	6	20	$13,000	$28,000
I. Fishel and ano.	43.5x95.5½ lr.	5	8	18	14,000	30,000
I. Fishel and ano.	31.10x101.5½ lr.	5	10	16	15,000	31,000
			S.E.C.			
West Side Manhattan Ave., 114th to 115th St.						
Amelia Ruller	87x74.7½	6	346	10	$12,500	$28,000
H. & V. L. Jarvis	36.11x81.3½	5	347	12	13,000	28,000
256 Man. Ave. Corp.	27x92.0½	5	349	14	14,000	28,000
			S.W.C.			
East Side Morningside Ave., 115th to 116th St.						
			N.E.C.			
S. Herbert	118.9x80.8 lr.	5	14	23	$55,000	$170,000
16 Morningside Rlty.	53.11x63.6 lr.	6	15	52	18,000	49,000
A. Cohen	30.0½x93.3 lr.	5	18	51	12,000	28,000
British Bankers	26.4½x87 lr.	5	374	50	15,000	28,000
			S.E.C.			
North Side 115th St., Morningside Ave. to Manhattan Ave.						
R. S. Gottbetter, ano.	50x100.11	6	357	27	$15,000	$58,000
Veronica Turner	25x100.11	5	355	29	7,000	25,000
Stratford Hldg. Cp.	25x100.11	5	353	30	7,000	23,000
West Side Manhattan Ave., 115th to 116th St.						
			N.W.C.			
Bell Rice Rlty. Cp.	20x50	6	361	31	$7,000	$13,000
Bell Rice Rlty. Cp.	20x50	6	363	32	5,000	11,000
Bell Rice Rlty. Cp.	20x50	6	365	33	5,000	11,000
Bell Rice Rlty. Cp.	20x50	6	367	34	5,000	11,000
St. Vincent Benevolent	25x50	3	369	35	5,000	15,000
Gr. Zion Hill Bapt. Church	20x50	3	371	36	5,000	11,000
Gr. Zion Hill Bapt. Church	20x50	3	373	37	5,000	11,000
South Side 116th St., Manhattan Ave. to Morningside Ave.						
			S.W.C.			
376 Manhat. Av. Re.	50x61.10	7	375	68	$22,000	$65,000
W. H. Turner et al.	16.9x100.11	5	356	41	7,000	22,000
358 W. 116 St. Cp.	18.9x100.11	5	358	42	7,000	16,000
M. Ernst	18.9x100.11	5	360	43	7,000	21,000
F. & I. Blenman	18.9x100.11	5	362	44	7,000	18,000
364 W. 116th St. Cp.	25x100.11	5	364	45	10,000	22,000
Judith Rlty. Cp.	25x100.11	5	366	46	10,000	20,000
M. Freeman	25x100.11	6	368	47	10,000	20,000
H. S. Wolfman Asn., Inc.	50x100.11	5	370	48	14,000	34,000
Section 7, Volume 2, Block 1850—Between Manhattan and Amsterdam Aves. and Morningside Ave. and Morningside Drive; Between Cathedral Parkway and 123d St.—Morningside Park.						
City of New York	29.80 acres	..	Corp. ..	1	Exempt	Exempt

Total Assessed Valuation, Section 7, Volume 2 ..... $19,370,000 / $38,275,500

See last page for footnotes.

EXEMPT PROPERTY.
Section 7, Volume 2.

Owner or Occupant	Size of Lot	Stories High	St. No.	Lot No.	Value of Real Estate Unimproved	Value of Real Estate with Improvements Thereon
1st Ch. of Christ, Scientist	100.11x150	4	1832	29	$350,000	$575,000
R. C. Church Holy Name	20x100.11	4	1832	153	7,500	18,000
R. C. Church of Holy Name	20x100.11	4	1832	54	7,500	18,000
					903,000	
N. Y. C. Hous. Auth.	350x987	..	1836	1		11,157,000
Yeshiva Ohr Comm.	201.10x 140 Ir.	4	1840	18	176,000	255,000
Southern Baptist Ch.	75x100 11	1	1843	41	32,000	115,000
N. Y. City Housing Authority	25x95	5	1847	58		24,000
2107 8th Ave. Rlty. Corp.	25x95	5	1847	59	......	15,000
Irlen Rlty. Cp.	20x100.11	5	1848	7		8,000
Irlen Rlty. Cp.	20x100 11	5	1848	5		8,000
N. Y. City Housing Authority	27x100.11	5	1848	8	.....	26,000
N. Y. City Housing Authority	27x100.11	5	1848	9	....	25,000
New Comm. Bapt. Church, Inc.	25.2x100	5	1848	18	2,450	6,500
New Comm. Bapt. Church, Inc.	25 2x100	5	1848	18	550	1,500
N. Y. City Statue	50.11 Ir.	..	1849	1	6,000	7,000
N. Y. City Morningside Park	29.80 acres	..	1850	1	3,700,000	3,735,000
Total					$1,981,000	$16,024,000

State of New York, City of New York, County of New York, ss.

I, Albert Schuessler, one of the Assessors of The City of New York, do depose and swear that the foregoing volume, numbered 2, Section 7, is one of the following volumes: Section 4, Volumes 7 and 8; Section 7, Volume 2, which together contain a detailed statement of all the taxable property embraced within the district assigned to me by the President of the Tax Commission of The City of New York for assessment under his direction and entered in the Annual Record of the Assessed Valuation of Real Estate in the Borough of Manhattan, in the City of New York, for the fiscal year July 1, 1960 to June 30, 1961.

That I have personally examined each and every house, building, lot, pier, and other taxable property within said district; that in said volumes are set down and given the description, the Street, the Section or Ward, Block and Lot and Map or Identification numbers of said Real Estate embraced within such district, the sum for which, in my judgment, each separately assessed parcel of Real Estate would sell under ordinary circumstances if it were wholly unimproved; and separately stated, the sum for which the same parcel would sell under ordinary circumstances with the improvements, if any, thereon; also the name of the owner or occupant thereof, so far as the same is known; also any other information which the President of the Tax Commission required.

ALBERT SCHUSSLER, Assessor.

Sworn to before me this 29th day of January, 1960.
JACOB MARKOWITZ, Justice of the Supreme Court of the State of New York.

Section 7, Volume 3, Block 1851—East Side, Amsterdam Ave., 96th to 97th St.

N.E.C.

Owner or Occupant	Size of Lot	Stories High	St. No.	Lot No.	Value Unimproved	Value with Improvements
East River Sav. Ins.	112.8x 90 Ir.	1	743	1	$135,000	$750,000
Jacob Kissling	82.1x100	5	761	63	28,000	40,000
Jacob Kissling	87 1x100	5	763	62	28,000	40,000
L. Kissling	25x100	5	755	61	33,000	60,000

S.E.C.

North Side 96th St., Amsterdam to Columbus Ave.

Owner or Occupant	Size of Lot	Stories High	St. No.	Lot No.	Value Unimproved	Value with Improvements
Kipling Arms Inc.	85x100.11	15	149	6	$90,000	$165,000
Honest Mgmt. Cp.	25x100 11	5	141	8	20,000	27,000
Honest Mgmt. Cp.	25x100.11	5	139	9	20,000	28,000
Honest Mgmt. Cp.	25x 100.11 Ir.	5	137	10	20,000	27,000
Honest Mgmt. Cp.	25x100.11	5	135	11	20,000	29,000
Lipsam Corp.	100x100.11	16	131	12	110,000	615,000
Jos. Schwartz	100x100.11	8	125	16	110,000	300,000
Park W. 96th Assoc.	31.3x 100.11	5	117	20	31,000	60,000
Park W. 96th Assoc.	31.3x 100.11	6	115	22	31,000	60,000
Park W. 96th Assoc.	31.3x 100.11	6	113	23	31,000	60,000
Park W. 96th Assoc.	31 3x 100.11	6	111	24	31,000	60,000
				25	52,500	75,000
K. O'Brien	50x100.11	2	107	28	Exempt	Exempt
N. Y. C. Aqueduct	50x201.10	2	105	28	17,000	20,000
Anna Hanten	21x75 9 Ir.	2	103	128		

West Side Columbus Ave., 96th to 97th St.

N.W.C.

Owner or Occupant	Size of Lot	Stories High	St. No.	Lot No.	Value Unimproved	Value with Improvements
Anna Hanten	25x79	5	740	29	$30,000	$55,000
Anna Hanten	25.1x79	5	742	30	17,000	28,000
S. & F. Nass	25.2x80	5	744	31	17,000	21,000
746 Columbus Ave. Cp.	25x100 Ir.	5	746	32	18,000	36,000
I. & H. Tauber	25x100	5	748	33	18,000	31,000
H. Feigel	26.6x100	5	750	34	19,000	21,000
M. Rudin & ano.	24.8x100	6	752	35	18,000	43,000
Hannah Rlty. Cp.	25.5x100	5	100-754	36	26,000	46,000

S.W.C.

South Side 97th St., Columbus to Amsterdam Ave.

Owner or Occupant	Size of Lot	Stories High	St. No.	Lot No.	Value Unimproved	Value with Improvements
Hazel Fort, Inc.	30x100.11	5	118	39	112,000	$31,000
Hazel Fort, Inc.	30.1x 100.11 Ir.	5	120	40	13,000	34,000
J. & M. Feliciano	17.6x 100.11 Ir.	4	122	41	6,000	13,000
Isidore Cohen	17.6x 100.11	3	124	42	6,000	16,000
C. Webber	17.6x 100.11	3	126	43	6,000	15,000
A. B. Pebode	17.6x 100.11	3	128	143	6,000	15,000
A. D. Leck et al.	17.6x 100.11	3	130	44	8,000	20,000
F. Kramer	17.6x 100 11	3	132	144	6,000	13,000
Morris Steiner & ano.	17.5x 100.11	4	134	45	6,000	18,000
C. Spinelli	17.5x 100 11	3	136	46	6,000	15,000
F. C. Peters & ano.	16.8x 100.11	4	138	47	6,000	11,000
Benj. Malits	16.8x 100 11	1	140	117	6,000	9,000
Benj. Malits	16.8x 100 11	1	142	48	6,000	7,000
H. Estrada	16.8x 100 11	3	144	49	6,000	14,000
L. Wolf	16.8x 100 11	3	146	149	6,000	15,000
Aros Cp.	16 2x 100.11	3	148	50	6,000	18,000
		3	151	52		
A. McCarthy	17x100 11	3	160	51	6,000	15,000
	100 11	3	152	151	6,000	12,000
M. & H. Ryan	17x100.11	3	153	52	6,000	15,000
J. McCarthy	18x100.11	3	156	63	6,500	17,000
Alice McCarthy	18x100.11	3	159	54	Exempt	Exempt
Jewish Women's Cl.	19x100 11	3	160	154	4,500	22,000
F. Wubbenhorst	18x100.11	3	162	55	6,000	14,000
J. F. L. Kaplan	17x100 11	3	164	56	6,000	20,000
A. Storch	17x100.11	3	166	156	6,000	18,000
C. & R. Torres	17x100 11	3	168	57	6,500	21,000
I. & A. Levitt	18x100 11	3	168	58	10,000	40,000
B. Sherwood	25x100.11	5	170	59	10,000	40,000
A. Weill	25x100 11	5	172	60	10,000	22,000
A. Daddvia	25x100 11	5	174			

Section 7, Volume 3, Block 1852—97th St., North Side Amsterdam to Columbus Aves.

N.E.C.

Owner or Occupant	Size of Lot	Stories High	St. No.	Lot No.	Value Unimproved	Value with Improvements
Manhattan-Town, Inc.	255x80			1	$230,000	$230,000

S.E.C.

Owner or Occupant	Size of Lot	Stories High	St. No.	Lot No.	Value Unimproved	Value with Improvements
City of N. Y.	200x153 3	3	165	90	Exempt	Exempt
Parkwest Apts. Inc.	350 9x274 16			5	[illegible]	
						13,150,000

West Side Columbus Ave., 97th to 100th Sts.

Owner or Occupant	Size of Lot	Stories High	St. No.	Lot No.	Value Unimproved	Value with Improvements
Manh'tt'n Town Inc.	774x190			15	$250,000	$250,000
Parkwest Apts. Inc.	137.6x 150 Ir.	16	790	20	650,000	3,500,000
Manh'tt'n Town, Inc.	271x190			25	250,000	250,000

South Side West 100th St., Amsterdam to Columbus Ave.

Owner or Occupant	Size of Lot	Stories High	St. No.	Lot No.	Value Unimproved	Value with Improvements
Parkwest Apts. Inc.	350 9x 274 Ir.	16	120	31	$850,000	$3,150,000
City of New York	199 3x 201 Ir.	1	112 62	19	Exempt	Exempt
Trinity Evan. Luth. Ch.	12 10x 100 4 Ir.	1	161 66	59	Exempt	Exempt
Trinity Evan. Luth. Ch.	17 2x36 1	3	168	160	Exempt	Exempt
Manh'tt'n Town Inc.	50x255		190	161	220,000	220,000

Section 7, Volume 3, Block 1856—100th to 101st St., Amsterdam to Columbus Ave.

Owner or Occupant	Size of Lot	Stories High	St. No.	Lot No.	Value Unimproved	Value with Improvements
N. Y. C. Hous. Auth.	785 6x 910 Ir.	17	N.E.C. 865	1	$5,170,000	$5,170,000

North Side W. 100th St., Between Amsterdam and Columbus Ave.

Owner or Occupant	Size of Lot	Stories High	St. No.	Lot No.	Value Unimproved	Value with Improvements
City of N. Y.	100x150	4	145 51	5	Exempt	Exempt

102d St., South Side, East of Amsterdam Ave. Covered

Owner or Occupant	Size of Lot	Stories High	St. No.	Lot No.	Value Unimproved	Value with Improvements
City of New York	150x201.10	5	175	9	Exempt	Exempt

Amsterdam Ave., East Side, 102d to 104th St.

Owner or Occupant	Size of Lot	Stories High	St. No.	Lot No.	Value Unimproved	Value with Improvements
Home for Aged Females	201 10x 193 3	4	881-97	50	Exempt	Exempt

Section 7, Volume 3, Block 1859—Between Amsterdam and Columbus Aves.; Between 104th and 105th Sts.—East Side Amsterdam Ave., 104th to 105th St.

N.E.C.

Owner or Occupant	Size of Lot	Stories High	St. No.	Lot No.	Value Unimproved	Value with Improvements
N. Y. City P. S.	100.11x225	4	907	1	Exempt	Exempt

North Side 104th St., Amsterdam to Columbus Ave.

Owner or Occupant	Size of Lot	Stories High	St. No.	Lot No.	Value Unimproved	Value with Improvements
J. Zuckerman	50x100 11	7	133	15	21,000	120,000
N. Y. Soc. Meth. Ch.	125x 100.11 Ir.	2	123	17	Exempt	Exempt
Teichner Rlty. Cp.	25x100 11	5	121	22	10,000	31,000
Teichner Rlty. Cp.	25x100 11	5	119	23	10,000	25,000
LiGo Oper. Co.	85x100 11	8	116	24	37,000	116,000
Gracon Rlty. Corp.	25x100.11	6	109	27	10,000	24,000
Allwin Rlty. Co.	25x100 11	5	107	124	10,000	28,000
Allwin Rlty. Co.	25x100 11	5	105	29	10,000	35,000
R. Carlisa	25x101.10	5	103	30	10,000	23,000
100 Columbus Ave. Inc.	37x101 10	5	101	31	16,000	116,000

N.W.C.

West Side Columbus Ave., 104th to 105th St.

Owner or Occupant	Size of Lot	Stories High	St. No.	Lot No.	Value Unimproved	Value with Improvements
910 Rlty. Cp.	60x105 Ir.	5	910	33	$34,000	$53,000
Amalie Mergraf	50x106	5	914, 916	35	43,000	85,000

S.W.C.

South Side 105th St., Columbus to Amsterdam Ave.

Owner or Occupant	Size of Lot	Stories High	St. No.	Lot No.	Value Unimproved	Value with Improvements
Jorog Rlty. Corp.	55x100 11	5	102	37	$23,000	$59,000
I. H. & F. Altman Corp.	171 10x 100 Ir.	6	112	39	60,000	215,000
A. Toller et al.	43 3x 100.11 Ir.	5	140	45	18,000	59,000
City of New York	125x 100 11 Ir.	V		63	Exempt	Exempt

S.E.C.

Section 7, Volume 3, Block 1860—Between Amsterdam and Columbus Aves.; Between 105th and 106th Sts.—East Side Amsterdam Ave., 105th to 106th St.

N.E.C.

Owner or Occupant	Size of Lot	Stories High	St. No.	Lot No.	Value Unimproved	Value with Improvements
West End Pres. Ch.	100.11x100	1	921	1	Exempt	Exempt
929 Amsterdam Rlty. Corp.	25.7x100	5	929	64	$21,000	$36,000
931 Amst. Av., Inc.	26.6x100	6	931	63	21,000	36,000
Paire Rlty. Corp.	47.10x100	6	933	61	60,000	116,000

S.E.C.

North Side 105th St., Amsterdam to Columbus Ave.

Owner or Occupant	Size of Lot	Stories High	St. No.	Lot No.	Value Unimproved	Value with Improvements
J. Cohen, ano.	50x100.11	5	163-161	6	$21,000	$55,000
J. Cohen, ano.	50x100 11	5	157	7	21,000	85,000
Gr. Ortho. Ch.	49x100.11	1	153	8	Exempt	Exempt
Gaelana Rlty. Cp.	49x100 1	7	119	11	20,000	85,000
Cubil Rlty. Cp.	117.5x 101.11 Ir.	6	145	13	38,000	98,000
Home for Aged and Infirm Hebrews	33.6x 134 10 Ir.		113	118	Exempt	Exempt
Home for Aged and Infirm Hebrews	33 5x 131 10		141	119	Exempt	Exempt
Home for Aged and Infirm Hebrews	117 9x 201 10 Ir.	4	113	20	Exempt	Exempt
Home for Aged and Infirm Hebrews	25x100.11			25	Exempt	Exempt
House Syndicate Cp.	25x100 11	5	109	26	10,000	28,000
House Syndicate Cp.	25x100 11	5	107	27	10,000	28,000
J. C. Beckman	25x100 11	5	105	28	10,000	21,000
H. C. Ungar	25x100 11	5	103	128	10,000	21,000

West Side Columbus Ave., 105th to 106th St.

N.W.C.

Owner or Occupant	Size of Lot	Stories High	St. No.	Lot No.	Value Unimproved	Value with Improvements
A. Velez	25 11x75	5	920	29	$21,000	$18,000
Philip Mzn	26x75	5	922	30	13,500	22,000
G. & C. Garcia	25x75	5	924	31	13,500	22,500
Anna Collins	26x75	5	926	32	13,500	25,000
Hortense Lopez	25x75	5	928	33	13,500	26,000
J. & E. Alecmmxa, et al.	25x75	5	930	31	13,500	47,000
Ann E. Collins	25x75	5	932	35	13,500	24,000
A. Brooks	25 11x75	5	934	36	21,000	35,000

S.W.C.

South Side 106th St., Columbus to Amsterdam Ave.

Owner or Occupant	Size of Lot	Stories High	St. No.	Lot No.	Value Unimproved	Value with Improvements
Home for Aged and Infirm Hebrews	41 9x 100 11	5	160	55	Exempt	Exempt
LawB Rlty. Cp.	30x100 11	5	164	57	$18,000	$33,000
Trau Rlty. Cp.	30x 100.11 Ir.	5	164	58	18,000	33,000
M. Frenkel, ano.	35x100 11	5	168	69	21,000	39,000

Section 7, Volume 3, Block 1861—Between Amsterdam and Columbus Aves.; Between 106th and 107th Sts.—East Side Amsterdam Ave., 106th to 107th Sts.

N.E.C.

Owner or Occupant	Size of Lot	Stories High	St. No.	Lot No.	Value Unimproved	Value with Improvements
H. H. Fitzgerald	26 11x100	5	941	1	133,000	$64,000
R. H. & D. I. Wittenberg	25x100	5	913	2	20,000	32,000
Amsterbux Rlty. Cp.	25x100	5	915	3	20,000	32,000
Amsterbux Rlty. Cp.	25x100	5	917	1	20,000	32,000
I. & S. Ackelsberg	25x100	5	919	61	20,000	32,000
Mohla Rlty. Inv. Cp.	26.5x100	5	951	63	20,000	32,000
Mohla Rlty. Inv. Cp.	26 5x100	6	953	62	20,000	32,000
Della Saoida	25x101	5	955	61	32,000	60,000

S.E.C.

North Side 106th St., Amsterdam to Columbus Ave.

Owner or Occupant	Size of Lot	Stories High	St. No.	Lot No.	Value Unimproved	Value with Improvements
Omea Corp.	25x100 11	5	159	5	$15,000	$25,000
Omea Corp.	25x100 11	5	157	6	15,000	25,000
Edw. Whitelaw	25x100 11	5	155	7	15,000	21,000
Malina Rlties, Inc.	25x100 11	5	153	8	15,000	21,000
J. P. & G. D. Simkin	25x100.11	5	151	9	15,000	23,000
Home for Aged	201.10 Ir.	4	149/29	10	Exempt	Exempt
Marion Hold. Corp.	20x100 11	5	127	20	11,000	19,000
Marion Hold. Corp.	20x100 11	5	125	21	11,000	19,000
Marion Hold. Corp.	20x100 11	4	123	121	11,000	19,000
Lea Lerner	40x100 11	4	121	22	24,000	47,000
M. Schulman	24 6x 100.11	5	116	24	16,000	20,000
A. & B. Doerfler	25 5x 101.11	6	113	25	16,000	31,000
A. Glsirlein	25x100 11	5	111	26	15,000	26,000
A. Daly	25x100 11	5	109	77	15,000	20,000
A. & R. Estela	25x100 11	5	107	28	15,000	41,000

West Side Columbus Ave., 106th to 107th St.

N.W.C.

Owner or Occupant	Size of Lot	Stories High	St. No.	Lot No.	Value Unimproved	Value with Improvements
Realty Stabilization	25 11x100	6	940	29	$25,000	$45,000
R. Bammer	25 1x100	5	912	30	15,000	25,000
Black Seal Rlty. Cp.	25 1x100	5	944	31	15,000	28,000
H. G. & M. Realty Corp.	25.1x100	5	946	32	15,000	10,000

Owner or Occupant	Size of Lot	Stories High	St. No.	Lot No.	Value Unimproved	Value with Improvements
Scout Rlty. Cp.	25 1x100	5	948	33	15,000	26,000
R. L. Stilson	25 1x100	5	950	81	15,000	32,000
Irving Trust Co.	50.5x100	1	951	16	15,000	57,000

S.W.C.

South Side 107th St., Columbus to Amsterdam Ave.

Owner or Occupant	Size of Lot	Stories High	St. No.	Lot No.	Value Unimproved	Value with Improvements
Royal Garage, Inc.	75x100 11	4	102	41	$32,000	$130,000
Hahn Bros. Inc.	50x100 11	9	109	40	21,000	100,000
Hahn Bros. Inc.	100x100 11	9	112	42	41,000	140,000
168 W. 17th St. Cp.	25x100 11	5	166	57	10,000	30,000
168 W. 17th St. Cp.	25x100 11	5	168	59	10,000	36,000
Corking Rlty. Cp.	25x100 11	5	170	50	10,000	32,000
Corking Rlty. Cp.	25x100 11	5	172	60	10,000	33,000

Section 7, Volume 3, Block 1862—Between Amsterdam and Columbus Aves.; Between 107th and 108th Sts.—East Side Amsterdam Ave., 107th to 108th St.

N.E.C.

Owner or Occupant	Size of Lot	Stories High	St. No.	Lot No.	Value Unimproved	Value with Improvements
F. Bryks ano.	25 7x100	5	961	1	$30,000	$55,000
Frank Varnovz	25x100	5	963	3	20,000	32,000
Amstu Rlty. Cp.	50 1x100	6	965	4	12,000	65,000
969 Amsterdam Ave. Corp.	25 2x100	5	969	61	23,000	32,000
971 Amsterdam Ave. Cp.	25 2x 96 11 Ir.	5	971	63	10,500	30,000
Ambro Ests., Inc.	25 3x 89 9 Ir.	5	973	61	19,000	23,000
C. L. Cicero	25 5x13	5	976	61	28,000	52,000

S.E.C.

North Side 107th St., Amsterdam to Columbus Ave.

Owner or Occupant	Size of Lot	Stories High	St. No.	Lot No.	Value Unimproved	Value with Improvements
N. Y. Edison	55x100 11	1	171	5	Ass'd R. E. Corp. (AE-5-631)	
All Styles Hanger Co.	45x100 11	1	167-9	7	$10,000	$40,000
E. Quirm	25x100 11	3	165	9	10,000	24,000
L. Friedrich	25x100 11	3	163	10	10,000	33,000

West Side Columbus Ave., 107th to 108th St.

N.&S.W.C.

Owner or Occupant	Size of Lot	Stories High	St. No.	Lot No.	Value Unimproved	Value with Improvements
N.Y.C. Jr. H.S. 54	201 10x 175 Ir.	3	160	11	Exempt	Exempt

South Side 108th St., Columbus to Amsterdam Ave.

Owner or Occupant	Size of Lot	Stories High	St. No.	Lot No.	Value Unimproved	Value with Improvements
N. Y. Edison Co.	49 9x 100.11 Ir.	1	156-8	60	Ass'd R. E. Corp. (AE-56-921)	

Section 7, Volume 3, Block 1863—Between Amsterdam and Columbus Aves.; Between 108th and 109th Sts.—East Side Amsterdam Ave., 108th to 109th St.

N.E.C.

Owner or Occupant	Size of Lot	Stories High	St. No.	Lot No.	Value Unimproved	Value with Improvements
West Point Apts., Inc.	25 11x100	5	981	1	$10,000	$19,000
West Point Apts., Inc.	25x100	5	983	2	10,000	28,000
West Point Apts., Inc.	25x100	5	985	3	10,000	28,000
West Point Apts., Inc.	25x100	5	987	1	10,000	28,000
Kusemia Rlty. Cp.	25x100	5	991	61	10,000	20,000
Kusemia Rlty. Cp.	25x100	5	993	61	10,000	22,000
Kusemia Rlty. Cp.	25x100	5	993	62	10,000	32,000
W. Oltman	25 11x100	5	995	61	10,000	18,000

S.E.C.

North Side 108th St., Amsterdam to Columbus Ave.

S.E.C.

Owner or Occupant	Size of Lot	Stories High	St. No.	Lot No.	Value Unimproved	Value with Improvements
Rolushire Rlty.	125x100 11	1	161	5	$55,000	$210,000
F. D. H. Rlty. Cp.	25x100 11	5	119	10	10,000	20,000
F. D. H. Rlty. Cp.	25x100 11	5	117	11	10,000	20,000
H. G. Eggers	25x100.11	5	115	12	10,000	20,000
137 W. 108th St. Cp.	100x100 11	6	137	18	16,000	216,000
City of New York	225x100 11	4	127	17	Exempt	Exempt
Mandon Rlty. Co.	75x100 11	9	107	20	32,000	110,000

West Side Columbus Ave., 108th to 109th St.

N.W.C.

Owner or Occupant	Size of Lot	Stories High	St. No.	Lot No.	Value Unimproved	Value with Improvements
Wm. Bondheim	25 5x100	5	980	29	$22,000	$16,000
Black Seal Rlty. Co.	25.2x100	5	982	30	18,000	36,000
Hilmil Ests., Inc.	26.2x100	5	984	31	18,000	30,000
Hilmil Ests., Inc.	25 3x100	5	986	32	15,000	30,000
L. H. & M. Rlty. Cp.	25 1x100	5	988	33	16,000	31,000
L. H. & M. Rlty. Cp.	25 2x100	5	990	31	15,000	30,000
Cath. 109th St. Corp.	25 2x100	5	992	35	15,000	34,000
Cath. 109th St. Cp.	25 5x100	5	994	36	22,000	42,000

S.W.C.

South Side 109th St., Columbus to Amsterdam Ave.

Owner or Occupant	Size of Lot	Stories High	St. No.	Lot No.	Value Unimproved	Value with Improvements
Columbus-109th St. Corp.	25x100.11	5	102	37	$10,000	$27,000
Columbus-109th St. Corp.	25x100 11	5	104	38	10,000	27,000
Elalmer Rlty. Cp.	25x100 11	5	106	39	10,000	22,000
A. Drivas	25x100 11	5	108	10	10,000	22,000
Harkep Rlty. Cp.	25x100 11	5	110	11	10,000	22,000
112 W. 109 St.	25x100 11	5	112	12	10,000	22,000
Anna Ransom & ano.	25x100 11	5	114	13	10,000	18,000
Frederico Milo	25x100 11	5	116	14	10,000	23,000
I. J. Peliwartz	25x100 11	5	118	15	10,000	22,000
J. Neilosh	25x100 11	5	120	16	10,000	20,000
J. D. Auerbach	25x100 11	5	122	17	10,000	21,000
Flora Rlty. Cp.	25x100 11	5	124	48	10,000	24,000
290 Adelphi St. Cp.	25x100 11	5	126	19	10,000	24,000
101 St. Rlty. Cp.	25x100 11	5	128	60	10,000	24,000
L. M. G. Balswils	25x100 11	5	130	61	10,000	18,000
A. Cunea & H. Mintz	25x100 11	5	132	62	10,000	18,000
A. Cunea & H. Mintz	25x100 11	5	131	63	10,000	18,000
A. Cunea & H. Mintz	25x100 11	5	130	61	10,000	18,000
A. Cunea & H. Mintz	25x100 11	5	138	66	10,000	18,000
A. Cunea & H. Mintz	25x100 11	5	140	60	10,000	18,000
Axtel Rlty. Cp.	25x100 11	5	142	57	10,000	21,000
Axtel Rlty. Cp.	25x100 11	5	144	58	10,000	21,000
Comayo Rlty. Corp.	25x100 11	5	170	59	10,000	20,000
Comayo Rlty. Corp.	25x100 11	5	172	60	10,000	20,000

Section 7, Volume 3, Block 1864—Between Amsterdam and Columbus Aves.; Between 109th St. and Cathedral Parkway—East Side Amsterdam Ave., 109th St. to Cathedral Parkway.

N.E.C.

Owner or Occupant	Size of Lot	Stories High	St. No.	Lot No.	Value Unimproved	Value with Improvements
Women's Hosp.	171 10x200	9		1	Exempt	Exempt

North Side 109th St., Amsterdam to Columbus Ave.

Owner or Occupant	Size of Lot	Stories High	St. No.	Lot No.	Value Unimproved	Value with Improvements
Woman's Hospital	250x171.10	6		9	Exempt	Exempt
Exr. Est. L. Sobel	100x71 10	6	113	23	$15,000	$100,000
Cathedral Rlty. Co.	150x71 10	6	101	23	100,000	170,000

N.W.C.

South Side Cathedral Parkway, Columbus to Amsterdam Ave.

S.W.C.

Owner or Occupant	Size of Lot	Stories High	St. No.	Lot No.	Value Unimproved	Value with Improvements
Cathedral Rlty. Co.	160x100	8	100	28	$100,000	$265,000
Cathedral Rlty. Co.	110x100	1	112	39	40,000	210,000

Section 7, Volume 3, Block 1865—Between Amsterdam Ave. and Morningside Drive; Between Cathedral Parkway and 113th St.—East Side Amsterdam Ave. to Parkway and 113th St.—Morningside Drive and Cathedral Parkway to 113th St.

Core

Owner or Occupant	Size of Lot	Stories High	St. No.	Lot No.	Value Unimproved	Value with Improvements
Cath. St. John the Divine	716.6x 782.11 Ir.	9	1047	1	Exempt	Exempt

Section 7, Volume 3, Block 1866—Between Amsterdam Ave. and Morningside Drive; Between 113th and 114th Sts.—East Side Amsterdam Ave. to Morningside Drive, 113th to 114th St.

Core

Owner or Occupant	Size of Lot	Stories High	St. No.	Lot No.	Value Unimproved	Value with Improvements
St. Luke's Hospital	201 10x 693 10 Ir.	6	1091	1	Exempt	Exempt

Section 7, Volume 3, Block 1867—Between Amsterdam Ave. and Morningside Drive; Between 114th and 115th Sts.—East Side Amsterdam Ave., 114th to 115th St.

N.E.C.

Owner or Occupant	Size of Lot	Stories High	St. No.	Lot No.	Value Unimproved	Value with Improvements
St. Luke's Hospital	40.11x100	6	1101	1	$56,000	$150,000
St. Luke's Hospital	40x100	6	1105	3	42,000	68,000
St. Luke's Hospital	40x100	5	1109	41	12,000	63,000
St. Luke's Hospital	40x100	6	1113	40	42,000	63,000
St. Luke's Hospital	40.11x100	6	1117	88	56,000	90,000

S.E.C.

North Side 114th St., Amsterdam Ave. to Morningside Drive.

Owner or Occupant	Size of Lot	Stories High	St. No.	Lot No.	Value Unimproved	Value with Improvements
St. Luke's Hospital	100x201 10	6	419	5	Exempt	Exempt
St. Luke's Hosp.	100x100.11	6	411	9	147,000	$116,000
Novitiate Fathers of Mercy	216 11x 104 2 Ir.	2		20	Exempt	Exempt

N.W.C.

See last page for footnotes.

Owner or Occupant	Description of Property: Size of Lot	Stories High	St. No.	Lot No.	Value of Real Estate Unimproved	Value of Real Estate with Improvements Thereon
South Side 116th St., Morningside Drive to Amsterdam Ave. S.W.C.						
Fathers of Mercy	104.2x100 1r.	6	402	23	$95,000	$165,000
F. Hort	65.4x100.11	5	404-406	29	35,000	150,000
St. Lukes Hospital	33.4x100 11	5	408	30	17,000	28,000
St. Lukes Hospital	33.4x100 11	5	410	31	17,000	28,000
St. Lukes Hospital	33.4x100.11	5	412	33	17,000	28,000
East Side Amsterdam Ave., 114th to 115th St. N.E.C.						
Tr. Columbia Univ.	25.2½x100	2	1121	42	$42,000	$50,000
Tr. Columbia Univ.	25.2½x100	2	1123	43	27,500	32,000
Tr. Columbia Univ.	25.2½x100	2	1125	44	27,500	32,000
Tr. Columbia Univ.	25.2½x100	2	1127	45	27,500	32,000
Tr. Columbia Univ.	100.1x100	7	1129 B.E.C.	74	155,000	250,000
North Side 115th St., Amsterdam Ave. to Morningside Drive						
Hoop Rlty. Cp.	66.8x100.11	6	419	46	$36,000	$110,000
Four Fifteen Bldg	66.8x100 11	6	415	49	36,000	110,000
Rose Berry	66.8x100.11	6	411	52	36,000	110,000
Tr. Col. University	65x100.11	6	408	54	35,000	125,000
La Touraine Apts., Inc.	100.11x85	6	401 N.W.C.	59	90,000	130,000
South Side 114th St., Morningside Drive to Amsterdam Ave. S.W.C.						
Mt. Ania Apts. Inc.	100 11x90	6	400	60	$95,000	$130,000
Trustees Col. Univ.	60x100.11	6	404	61	50,000	100,000
Tr. Columbia University	25x100.11	..	..	66	10,000	10,000
Tr. Columbia University	50x100.11	9	420	67	*33,600	*168,000
Tr. Columbia Univ.	25x100.11	3	424	69	18,000	30,000
Tr. Columbia Univ.	100x100.11	7	430	70	89,000	165,000
Section 7, Volume 3, Block 1869—Between West End and Amsterdam Aves.; Between 96th and 97th Sts.—East Side West End Ave., 96th and 97th St. N.E.C.						
Weik Prop., Inc.	.100.11x125	3	740	1	$145,000	$560,000
Hotel Paris Assocs.	100 11x100	23	768 S.E.C.	61	130,000	1,215,000
North Side 96th St., West End Ave. to Broadway.						
J. F. Hoffman	.200x100 11	9	2559 N.W.C.	13	$180,000	$600,000
East Side Broadway, 97th to 98th St.						
Hofrand Rlty. Cp.	100.11x100 1r.	7	2563	14	$250,000	$355,000
First Gen. Part. Ins.	101.11x86.8 1r.	7	2660 N.E.C.	20	330,000	450,000
North Side 98th St., Broadway to Amsterdam Ave.						
Kipling Carnegie Cp.	31.7½x101.9 1r.	3	209	24	$34,000	$37,000
Ch. of Holy Name Parsonage	31.7½x101.7 1r	4½	307	124	Exempt	Exempt
West Side Amsterdam Ave., 96th to 97th St. N.&S.W.C.						
Church of the Holy Name	201.10x175 1 1r	5	763	29	Exempt	Exempt
South Side 97th St., Amsterdam Ave. to Broadway.						
Hofrand Rlty. Cp	41.5½x100 11 1r.	5	226	40	$27,500	$115,000
South Side 97th St., Broadway to West End Ave. S.W.C.						
97th St. & B'way Rlty. Cp.	.100.11x175	7	2571	52	$405,000	$530,000
J. & J. Hotel Cp.	50x100.11	7	256	59	32,000	140,000
Section 7, Volume 3, Block 1869—Between West End and Amsterdam Aves.; Between 97th and 98th Sts.—East Side West End Ave., 97th to 98th St. N.E.C.						
D. S. Gillmor	93.11x85	15	760	1	$110,000	$560,000
Linfield Rlty. Corp.	16x100	4½	770	64	13,000	60,000
780 West End Rlty. Cp	91.11x100	12½	772 B.E.C.	61	120,000	420,000
North Side 97th St., West End Ave. to Broadway.						
269 W. 97th St. Rty.	18x19.11	3	259	104	$10,000	$25,000
L. & M. Hechl	18x100.11 1r.	5	257	5	7,700	17,000
C. & M. Baltz	75x100.11	6	251-255	6	60,000	110,000
Purchase Homes Co.	25x100.11	2	2585 N.W.C.	18	170,000	180,000
West Side Broadway, 97th to 98th St.						
J. Fine et al	100 11x201.10 1r.	..	2587 B.W.C.	54	$570,000	$1,450,000
East Side Broadway, 96th to 97th St. B.E.C.						
Borchard Affil., Inc.	100.11x180.6½ 1r.	12	2592	44	$310,000	$800,000
Mid Man Rlty. Cp.	100.11x149.7 1r.	7	2580 N.E.C.	20	290,000	480,000
West Side Amsterdam Ave., 97th to 98th St. N.W.C.						
D.W.B. Assocs., Inc.	75.8x175.6 1r.	7	760	29	$125,000	$210,000
N. Y. City Fire Dept.	26.3x168.9½ 1r.	3	766	82	Exempt	Exempt
Consol Rad. Sales Cp	25.6x92.5½	5	768	83	19,000	29,000
Con Rad Sales Cp	25x92.5½	5	770	84	19,000	30,100
Lazarus Miller	25x92½	5	772	85	19,000	30,000
774 Amsterdam Cp.	25.5x92.5½	5	774 B.W.C.	36	29,000	47,000
South Side 96th St., Amsterdam Ave. to Broadway.						
Strand Syndicate	26x100.11	5	202	136	$16,000	$54,000
Strand Syndicate	26x100.11 1r.	5	204	137	17,000	35,000
South Side 96th St., Broadway to West End Ave.						
Hotel Robert Burns	50x100 11	6	254	59	$35,000	$130,000
Section 7, Volume 3, Block 1870—Between West End and Amsterdam Aves.; Between 98th and 99th Sts.—East Side West End Ave., 98th to 99th St. N.E.C.						
783 West End Av.	50.5x100	12	782	1	$70,000	$320,000
N. Barcia	16.10x100	5	788	3	12,000	25,000
Trafalgar Trdg. Cp.	164.7x100	15	790 B.E.C.	4	175,000	700,000
North Side 98th St., West End Ave. to Broadway.						
A. Mayer et al	62.6x100.11	4	259	5	$45,000	$155,000
F. Lavan	62.6x100.11	9	261	8	45,000	160,000
West Side Broadway, 98th to 99th St. N.W.C.						
Lindabar Prps., Inc.	100.11x100	7	2601	10	$255,000	$350,000
Bway. & 99th Cp.	100.11x100.11	7	2609 B.W.C.	53	255,000	340,000
East Side Broadway, 99th to 98th St. B.E.C.						
Est. N. Fredenberg.	55x125	8	239	48	$150,000	$180,000
Greenfield Oper. Cp.	65.11x100	9	2612	45	105,000	195,000
Franroj Rlty. Cp.	100.11x155.0½	12	2600 N.E.C.	30	290,000	655,000
North Side 99th St., Broadway to Amsterdam Ave. N.E.C.						
Franroj Rlty. Cp.	33.2½x100.11 1r.	6	207	26	$30,000	$115,000
203 W. 98th St. Rlty. Cp.	52.7x105 1r.	6	203	28	30,000	130,000
West Side Amsterdam Ave., 98th to 99th St. N.W.C.						
M. J. Quinlenan	25.10x84.2	5	780	29	$28,000	$45,000
G. D. Simkin	25x84.2	5	782	30	18,000	27,000
Nellig Rlty. Co.	25x84.2	5	784	31	18,000	26,000
L. Sommer	25x84.2	5	786	32	18,000	24,000
Amsterdam 98th St. Cp.	25x84.2	5	788	33	18,000	20,000
B. Tamburello	14.4x84.2 1r.	5	790	34	10,000	19,000
B. Tamburello	21.6x80.2 1r.	4	792	134	14,000	20,000
194 Amsterdam Ave. Corp.	40x77.6 1r.	5	794-96 B.W.C.	35	53,000	53,000
South Side 99th St., Amsterdam Ave. to Broadway.						
Clarkson Arms Inc.	62.6x100.11	6	200-210	37	$40,000	$120,000
Clarkson Arms, Inc.	60x100.11	6	212	42	40,000	120,000
South Side 99th St., Broadway to West End Ave.						
D. Day Rlty. Co.	68.4x100.11	9	248	56	$60,000	$270,000
Danmar Rlty. Cp.	16.8x100.11	4	258	59	8,000	19,000
M. Miller	25x100.11	5	260	60	15,000	36,000
Section 7, Volume 3, Block 1871—Between West End and Amsterdam Aves.; Between 99th and 100th Sts.—East Side West End Ave., 99th to 100th St. N.E.C.						
L. Sarilsky	.100 11x116	12	808	1	$150,000	$375,000
Marian Leasing Cp.	100.11x86.6	16	810 B.E.C.	61	120,000	625,000
North Side 99th St., West End Ave. to Broadway.						
J. L. & M. K. Tublin	17x100.11	3	257	105	$9,000	$20,000
Eliz. G. Conley	14x100.11	4	255	6	7,500	17,000
Anna L. Mulgrer	14x100.11	4	253	7	7,500	15,000
J. L. M. Dalmus	14x100.11	4	251	107	7,500	21,000
J. & A. Christakis	14x100.11	4	249	8	7,500	19,000
Assoc. Yugoslav Jews	18x100.11	3	247	108	10,000	21,000
Purchase Homes Co.	18x100.11	8	245	9	10,000	22,000
West Side Broadway, 99th to 100th St. N.W.C.						
Purchase Homes Co.	50.11x100	7	2621	10	$165,000	$230,000
Purchase Homes Co.	25x100	1	2625	12	60,000	70,000
Purchase Homes Co.	25x100	1	2629	13	60,000	70,000
Jerlee Rlty. Cp.	60.8½x222.4½ 1r.	1	2639	58	210,000	250,000
Native Assocs., Inc.	40.7½x217.2½ 1r.	15	2637 B.W.C.	62	185,000	550,000
East Side Broadway, 100th to 99th St. S.E.C.						
2632 Bway., Inc.	46.9x180.1½ 1r.	12	2632	42	$175,000	$500,000
W. Loew	54.2x87.10 1r	3	2628	14	90,000	115,000
Midway Thea., Inc.	50x100	1	2624	22	110,000	180,000
Goldbro Realty Cp.	50.11x100	19	2614 N.E.C.	20	150,000	585,000
West Side Amsterdam Ave., 99th to 100th St. N.W.C.						
St. Michael's P. E. Ch.	151.5x183.6 1r.	4		29	Exempt	Exempt
St. Michael's P. E. Ch.	25.2½x102.8 1r.	6	811	35	$20,000	$34,000
A. Wagner	25.2½x101.10½ 1r.	6	200-816 B.W.C.	35	30,000	42,000
North Side 99th St., Broadway to Amsterdam Ave.						
St. Michael's P. E. Ch.	41.8x100.11	3	227	24	Exempt	Exempt
South Side 100th St., Amsterdam Ave. to Broadway.						
N. Y. Free Circulating Library	48x55 1r.	3	208	138	Exempt	Exempt
South Side 100th St., Broadway to West End Ave.						
S. & M. Fiedler	21.3½x60.11 1r.	3	254 N.E.C.	161	$6,000	$19,000
Section 7, Volume 3, Block 1872—Between West End and Amsterdam Aves.; Between 100th and 101st Sts.—East Side West End Ave., 100th to 101st St. N.E.C.						
Cong. Anshe Chesed	85x125	4	824	1	Exempt	Exempt
838 West End Ave. Corp.	.116.10x100	12	838 B.E.C.	61	$150,000	$480,000
North Side 100th St., West End Ave. to Broadway.						
S. Pugatch	15x100.11	4	243	6	$8,000	$22,000
S. Pugatch	15x100.11	5	241	106	8,000	23,000
Emach Rlty. Cp.	15x100 11	4	239	7	8,000	23,000
Emach Rlty. Cp.	15x100.11	4	237	8	8,000	23,000
Emach Rlty. Cp.	15x100.11	4	235	108	8,000	23,000
J. M. O'Rourke	25x100.11	3	233	9	15,000	27,000
West Side Broadway, 100th to 101st St. N.W.C.						
1625 Bway., Inc.	26.10x100	3	2641	10	$70,000	$85,000
B. & N. K. Freudenberg	55x100	7	2643	11	110,000	145,000
C. Brazill	60x100	7	2647	52	120,000	160,000
Belo Realty Cp	61x100	7	2651-2655 B.W.C.	54	150,000	235,000
East Side Broadway, 101st to 100th St. S.E.C.						
Jemrock Rlty. Cp.	150x151	15	2644	43	$485,000 $1,475,000	
Midmenhattan Rlty. Cp.	25x90	3	2642	20	45,000	55,000
Midmanhattan Rlty. Cp.	26.10x90	5	2640 N.E.C.	19	75,000	100,000
North Side 100th St., Broadway to Amsterdam Ave.						
L. Tessler, ano.	60x51.10	6	215	23	$25,000	$80,000
United Ch. of Christ	50x76.10	1	205-207	25	Exempt	Exempt
Yellman Rlty. Co.	24.9½x 1r.	3	208	27	10,000	21,000
West Side Amsterdam Ave., 100th to 101st St. N.W.C.						
Levlee Realty	25.11x100.2½ 1r.	5	201-820	19	$30,000	$47,000
832 Assocs., Inc.	25x99.7 1r	5	822	30	20,000	37,000
821 Assoc., Inc.	25x99.1 1r	5	824	31	20,000	49,000
826 Amsterdam Cp.	25x98.7½ 1r.	5	826	32	20,000	34,000
Rogole Rlty. Corp.	25x98.1½ 1r	5	828	33	20,000	34,000
Rogole Rlty Corp.	25x97.7½ 1r.	5	830	34	20,000	34,000
832 Amsterdam Rlty. Corp	25x97.7½ 1r	5	832	35	20,000	34,000
F. K. Saks, et al.	25.11x96.0½ 1r.	5	836 B.W.C.	36	30,000	43,000
South Side 101st St., Amsterdam Ave. to Broadway.						
Dannis Oper. Cp.	78.0½x125.0½ 1r.	5	1	87	$60,000	$285,000
South Side 101st St., Broadway to West End Ave.						
J. M. O'Rourke	16x100 11	4	232	158	$8,500	$26,000
Cong Beth Hachaidin	16x100.11	3	234	56	Exempt	Exempt
Otto Guhrke	17x100.11	3	236	57	9,000	18,000
Siesta Hold. Cp	17x100.11	3	238	157	9,000	35,000
Dom & Maria Marioccia	17x100.11	3	240	58	9,000	21,000
Barsi Rlty. Cp.	17x100.11	3	242	59	9,000	37,000
R. Frumkin	25x100.11	5	244	60	15,000	40,000
Section 7, Volume 3, Block 1873—Between West End and Amsterdam Aves.; Between 101st and 102d Sts.—East Side West End Ave., 101st to 102d St. N.E.C.						
840 Rlty. Inc.	.100 11x100	6	840	1	$125,000	$215,000
Topole Hotel Oper. Co.	50x100	6	850	63	55,000	130,000
Merlskn Baruch	17x72	4	854	162	12,500	27,000
R. Bloom	16x72	5	856	62	12,000	26,000
R. Bloom	17.11x72	4	858 S.E.C.	61	20,000	34,000
North Side 101st St., West End Ave. to Broadway.						
D. Corcuera	16.8x100.11	4	255	5	$9,000	$25,000
O. & M. Roca	16.8x100.11 1r.	5	253	6	9,000	26,000
J. Tannenbaum	16.8x106.8½ 1r.	4	251	106	9,000	39,000
F. Siegel	16.8x105.10 1r.	4	249	7	9,000	24,000
J. & A. Teira	16.8x104.11½ 1r.	5	247	8	9,000	23,000
Rose Block	16.8x104.1 1r.	4	245	108	9,000	23,000
Lobema Assoc., Inc.	60x103.8½ 1r.	7	243-241	9	40,000	130,000
West Side Broadway, 101st to 102d St. N.W.C.						
Lucacer Rlty. Corp.	96.7½x65 1r.	7	2659	10	$170,000	$305,000
Newtown Mgmt. Cp.	105.2½x125 1r.	6	2669 B.W.C.	52	275,000	330,000
East Side Broadway, 102d to 101st St. B.E.C.						
M. & E. Kruglin	75x100	7	2672	42	$190,000	$340,000
H. M. Margolis	126.10x100	10	2600	20	310,000	530,000
North Side 101st St., Broadway to Amsterdam Ave.						
Franl Hill Apts., Inc.	56.9x100 11	7	211	24	$35,000	$130,000
Lerand Realty Co.	75x100.11	7	206	27	50,000	270,000
West Side Amsterdam Ave., 101st to 102d St. N.W.C.						
Plan Rlty. Co.	25.11x96.3 1r.	5	201-842	29	$30,000	$50,000
844 Amsterdam Cp.	25x94.5½ 1r.	5	844	30	20,000	36,000
Philip Obl	75x94.5½ 1r.	19	850	31	100,000	475,000
Albert Decker	25x 1r.	5	852	34	16,000	30,000
Albert Decker	25x 1r.	5	854	35	17,000	32,000
Olga Junor	25.11x93.4 1r.	5	856 B.W.C.	36	28,000	50,000
South Side 102d St., Amsterdam Ave. to Broadway.						
Harry Wildfeuer	25.6½x83.10 1r.	5	202	37	$15,000	$37,000
Biegel & Fola Rlty. Corp.	20.1½x100.11 1r.	3	204	38	15,000	60,000
Selioh Cp.	25x100 11	5	210	39	15,000	22,000
212 W. 102d St. Cp.	25x100.11	5	212	40	15,000	22,000
214 W. 102d St. Rlty.	100.11x25.0½	5	214	41	15,000	53,000
South Side 102d St., Broadway to West End Ave.						
R. Schwartz	20x98.7½ 1r.	5	244	57	$11,000	$30,000
C. R. Rothstein	20x98.7½	5	246	157	11,000	30,000
248 W. 102d St. Cp.	20x98.7½	5	248	58	11,000	30,000
M. Flashner	20x98.7½	5	250	59	11,000	26,000
Lena Smith	20x100.11	6	252	60	11,000	26,000
Eleanor M. Torrens	28x50	3	254	160	11,000	20,000
Section 7, Volume 3, Block 1874—Between West End and Amsterdam Aves.; Between 102d and 103d Sts.—East Side West End Ave., 102d to 103d St. N.E.C.						
Crescent Star Rlty. Co.	20.11x92	4	860	1	$23,000	$29,000
A. M. Galbraith	20x92	4	862	2	16,000	28,000
Malben Hldg. Co.	20x92	4	864	3	16,000	28,000
M. I. Barros	20x92	4	866	100	16,000	28,000
J. A. DeJohn	20x92	4	868	4	16,000	26,000
Pauline Greenwald.	20x100	3	870	164	17,000	25,000
J. H. Specior	20x80	3	872	64	15,000	23,000
West N. Y. Rlty. Cp	60.11x80	15	876 B.E.C.	61	75,000	335,000
North Side 102d St., West End Ave. to Broadway.						
Jayees Rooms, Inc.	18x100.11	4	253	5	$10,000	$25,000
Reconst. Synd.	18x100.11	4	251	105	10,000	25,000
R. Agaronian	18x100.11	4	249	6	10,000	25,000
C. Kelman	18x100 11	5	247	7	10,000	23,000
West Side Broadway, 102d to 103d St. N.W.C.						
Broadmoor Corp.	.100.11x161	16	2681	11	$350,000	$1,750,000
Mersolles Assoc.	.100.11x120	10	2689 B.W.C.	52	310,000	510,000
East Side Broadway, 103d to 102d St. B.E.C.						
Agnour Rlty. Corp.	33x107	5	216	43	$105,000	$120,000
Agnour Rlty. Corp.	33.11½x107	5	2688	44	77,500	90,000
Agnour Rlty. Corp.	33.11½x107 1r.	5	2686	45	77,500	90,000
Admiral Rlty. Corp.	100.11x100	5	2680 N.E.C.	22	250,000	375,000
North Side, 102d St., Broadway to Amsterdam Ave.						
Wm. E. Cuff	82.6x100	5	209	24	$20,000	$40,000
C. V. Niederauer, ano.	32.6x100	5	207	25	20,000	38,000
Gerlrobe Rlty. Cp.	30x100	5	205	27	18,000	55,000
M. Friedman	25x100	5	203	29	18,000	38,000
West Side Amsterdam Ave., 102d to 103d St. N.W.C.						
Macdor Realty Corp.	25x100	5	860	29	$30,000	$55,000
862 Amst. Ave., Inc.	25x100	4	862	30	20,000	28,000
E. G. Gardner & ano.	25x100	5	864	31	20,000	43,000
E. G. Gardner & ano.	25x100	5	866	32	20,000	43,000
Hotel Armstrong, Inc.	101.10x118 1r.	7	868 B.W.C.	35	130,000	300,000
South Side 103d St., Amsterdam Ave. to Broadway.						
210 W. 103d Corp.	100x82.8	6	206	37	$80,000	$255,000
South Side 103d St., Broadway to West End Ave. B.W.C.						
Fraca Rlty. Cp.	16x100 11	5	242	156	$9,000	$20,000
Fraca Rlty. Cp.	17x100 11	5	244	57	10,000	21,000
Alexandria Syn.	72x100.11	14	252	58	60,000	355,000
Y. L. Henanis et al.	20x80.11	3	254	160	*9,000	16,600
Section 7, Volume 3, Block 1875—Between West End and Amsterdam Aves.; Between 103d and 104th Sts.—East Side West End Ave., 103d to 104th St. N.E.C.						
M. R. P., Inc.	101.5x98 1r.	18	884	1	$180,000	$425,000
Amer Ests., Inc.	100.5x100	15	890 B.E.C.	61	130,000	510,000
North Side 103d St., West End Ave. to Broadway.						
Margo Renling Cp.	17x100.11 1r.	3	251	5	$11,000	$18,000
L. Clapler	17x100 11	3	249	6	11,000	18,000
Wohlbrand, Inc.	17x100.11	3	217	105	11,000	18,000
Wohlbrand, Inc.	17x100.11	3	245	7	11,000	18,000
Wohlbrand, Inc.	17x100.11	3	243	107	11,000	18,000
241 W. 103 St. Rlty. Cp.	17x100 11	3	241	8	11,000	18,000
Columbia Rlty. Co.	60x100.11	6	239	9	30,000	38,000
West Side Broadway, 103d to 104th St. N.W.C.						
S. N. Pelchers	101.9½x77 1r.	8	2707Bway	10	$210,000	$365,000
S. N. Pelchers	101.9½x84.8 1r.	7	240 B.W.C.	53	140,000	220,000

See last page for footnotes.

Owner or Occupant	Size of Lot	Stories High	St. No.	Lot No.	Value of Real Estate Unimproved	Value of Real Estate with Improvements Thereon
East Side Broadway, 104th to 105th St. S.E.C.						
Bway 104 Cp.	70 7½x 69 Ir.	2	2712	16	$135,000	$175,000
Twenser Rlty Co..	81.1½x 120.0½ Ir.	5	2706	144	80,000	100,000
Comas Hldg Corp..	101 9½x 151.8 Ir.	2	2700	18	115,000	185,000
N.E.C.						
North Side 105th St., Broadway to Amsterdam Ave.						
Zine Schlesinger ..	80x100.11	6	205	26	$55,000	$115,000
West Side Amsterdam Ave., 104th to 105th St. N.W.C.						
Lyndale Oper. Cp	75 11x100	6	882	29	$90,000	$205,000
896 Amst. Ave. R. & Cons. Co	125.11x100	6	896	36	130,000	255,000
S.W.C.						
South Side 104th St., Amsterdam Ave. to Broadway.						
Dora Rlty. Cp. ..	21x100 11	5	208	37	$11,000	$28,000
Dora Rlty Cp	28 6x 100.11	6	210	35	16,500	42,000
Juahan Corp ..	18.8x 100.11	5	212	59	9,500	26,000
Juahan Corp.	18.8x 100.11	5	211	109	9,500	26,000
J. & S Rlty. Cp....	19 5x 100 11	5	216	40	9,500	20,000
J & S. Rlty Cp...	19.5x 100.11	5	218	11	9,000	19,000
M B. Stewart .	32 7x70 2	1	220	12	14,000	25,000
K & R. Equits., Inc.	31 10x70 2	1	221	43	11,500	33,000
South Side 104th St., Broadway to West End Ave. S.W.C.						
Consyd Mgmt. Cp..	40x100 11	6	212	56	$90,000	$115,000
Columbia Rlty. Cp	40x100.11	6	241	57	30,000	70,000
250 W. 104th St. Cp.	75x100 11	9	250	55	60,000	230,000
Section 7, Volume 3, Block 1876—Between West End and Amsterdam Aves.; Between 104th and 105th Sts.—East Side West End Ave., 104th to 105th St. N.E.C.						
900 Rlty. Cp.	80 11x150	16	900	1	$160,000	$550,000
E. Azaria, ano. ..	120 11x 90 Ir.	15	910	61	115,000	670,000
S.E.C.						
East Side Broadway, 104th to 105th St. N.W.C.						
Armstead Rlty. Cp..	101 5x 128.5 Ir.	15	2721-2729	7	$330,000	$800,000
Dixon Rlty. Co., Inc.	33.1½x 101.7½ Ir.	7	2731	12	66,000	210,000
April Credit Cp.	73 8¾x 67.6 Ir.	6	2733	58	180,000	210,000
S.W.C.						
East Side Broadway, 105th to 104th St. S.E.C.						
Ray Nel Rlty. Cp..	71.8½x 145 Ir.	14	2780	46	$245,000	$575,000
Le Fral Rlty. Cp...	23.1½x 101.8 Ir.	5	2728	69	70,000	88,000
John McCormack ..	61 0 1-3x 118.3½ Ir.	8	2726	17	70,000	100,000
D. & P Bisqeler et al	73.2½x 91.5 Ir.	17	2724	70	210,000	725,000
N.E.C.						
North Side 104th St., Broadway to Amsterdam Ave.						
U. S. of America...	100x100.11	3	215-221	22	Exempt	Exempt
Cobell Rlty. Cp. ...	75x100.11	5	213	26	150,000	300,000
West Side Amsterdam Ave., 104th to 105th St. N.W.C.						
Canibur Realty Co.	23.11x100	5	900	29	$35,000	$58,000
Canibur Realty Co.	25x100	5	902	30	22,500	33,000
Canibur Realty Co.	25x100	5	904	31	22,500	33,000
Paul Paradise and others	25x100	5	906	32	22,500	33,000
Paul Paradise and others	25x100	5	908	33	22,500	33,000
South Side 105th St., Amsterdam Ave. to Broadway. S.W.C.						
Gasoff Rlty. Corp .	20x75.11	5	200	34	$30,000	$15,000
Gasoff Rlty Corp...	20x75.11	5	202	131	10,000	15,000
Gasoff Rlty Corp...	25x75.11	5	201	35	10,000	18,000
Gasoff Rlty. Corp...	20x75.11	5	206	135	10,000	18,000
Gasoff Rlty. Corp...	20x75 11	5	208	36	10,000	23,000
Gasoff Rlty Corp...	25x100 11	5	210	37	15,000	25,000
H. Ruschmeyer	25x100.11	5	212	38	15,000	25,000
H. Ruschmeyer	25x100.11	5	214	39	15,000	25,000
H. Ruschmeyer	25x100.11	5	216	40	15,000	25,000
V. Rayerosky	18.9x 100.11	3	220	41	10,000	17,000
Library Assoc.	18 9x 100.11	3	222	141	10,000	17,000
M. Sonnenrich	18.9x 100 11	3	224	42	10,000	17,000
226 W. 105th St. Cp..	18.9x 100 11	5	226	43	10,000	17,000
South Side 105th St., Broadway to West End Ave.						
May Credit Corp...	15x89 9 11.	5	2?6	60	$46,000	$250,000
Section 7, Volume 3, Block 1877—Between West End and Amsterdam Aves.; Between 105th and 106th Sts.—West Side Broadway to West End Ave., 105th to 106th St. N.W.C.						
Cleburne Apts., Inc. Corp.	103 1x 102.3 Ir.	13	2715	1	$360,000	$600,000
M. Elbaum, et al...	65.1x 150 11.	7	2719	63	133,000	185,000
Lancaster Hotel, Inc	56x 103.8 Ir.	7	2758-2755	61	115,000	210,000
S.W.C.						
East Side Broadway, 105th to 106th St. S.E.C.						
Broadside Rlty. Co.	27.4x 79.6 Ir.	6	2758	61	$85,000	$170,000
Broadside Rlty. Co.	82x Ir.	5	2750	62	133,000	145,000
Broadside Rlty. Co.	27.1x Ir.	3	2742	69	11,000	17,000
Broadside Rlty. Co.	Ir. x 100.11 Ir.	2	2740	16	112,000	150,000
N.E.C.						
North Side 105th St., Broadway to Amsterdam Ave.						
N. G. & N. Paltakos	25x100 11	1	239	16	$18,000	$17,000
Elkar Rlty. Cp.	25x100 11	4	237	17	16,500	31,000
Delf Ests., Inc.	100x100 11	6	229	18	66,000	165,000
Marvin Gerla	25x100.11	5	225	23	15,000	21,000
Marvin Gerla	25x100.11	5	223	23	16,000	12,100
Marvin Gerla	25x100.11	5	221	24	16,000	28,000
Flodelle Rlty. Cp..	75x100.11	5	217	25	50,000	115,000
211 W 105th St. Cp.	25x100.11	5	211	26	15,000	27,000
West Side Amsterdam Ave., 105th to 106th St. N.W.C.						
J. Zanini	75.11x100	6	920	31	$90,000	$150,000
Alanaan Rlty., Inc.	25x100	5	926	32	22,500	30,000
Sanna Rlty Cp.....	20.1x100	5	928	33	18,000	23,000
Sanna Rlty Cp.. .	20 7x100	5	930	34	18,000	23,000
Lamakis Rlty. Co	25.11x100	5	932	35	25,000	36,000
Louise Kissling ...	23.10½x100	5	931	36	51,000	67,000
S.W.C.						
South Side 106th St., Amsterdam Ave. to Broadway.						
L. & J Schacler ...	25x100 11	5	202	37	$22,000	$30,000
L. & J. Schacler ...	25x100 11	5	204	38	22,000	30,000
L. & J Schacler ..	75x100 11	6	206	39	30,100	110,000
Morgenroth Rlty. Cp	150x100.11	6	229	42	160,000	250,000
Broadside Rlty. Co.	25x100.11	5	244	48	23,000	31,000
Broadside Rlty. Co.	25x100.11	5	246	49	25,000	31,000
Broadside Rlty. Co.	25x100.11	2	248	50	20,000	31,000
Section 7, Volume 3, Block 1878—Between West End and Amsterdam Aves.; Between 106th and 107th Sts.—West Side Broadway to East Side of West End Ave. and 106th St. to Junction West End Ave. and Broadway.						
Cora						
New York City	126 8x 65.3 Ir.			1	Exempt	Exempt
East Side Broadway, 107th to 106th St. S.E.C.						
Loews Theatre & Re.	112 1½x 135 Ir.	3	2770	36	[illegible]	[illegible]
Macan Ests., Inc	112 1½x 178 2	16	2763	12	121,000	1,570,000
N.E.C.						
North Side 106th St., Broadway to Amsterdam Ave.						
Almaeine Rlty. Cp	31 1x 100 11	5	213	17	$30,000	$12,000
Almaeine Rlty. Cp.	33 1x 100 11	5	217	19	31,000	56,000
215 W. 106th Cp	33 1x 100 11	5	215	20	30,000	42,000
Broadmaster Re. Co	100x 100.11	16	219	21	100,000	530,000
Broadmaster Re. Co	100x 100 11	16	207	25	100,000	530,000
West Side Amsterdam Ave., 106th to 107th St. N.W.C.						
Home Made Strudel Corp.	25 11x100	5	936	51	$40,000	$70,000
Uptown Bldg. Co ..	25x100	5	938	50	25,000	13,000
Albert E. Riese	50x100	5	940	32	50,000	75,000
P. Hirth	100 11x50	5	944	33	70,000	90,000
S.W.C.						
South Side 107th St., Amsterdam Ave. to Broadway.						
P Hirth .	51x100 11	6	202-204	66	$30,000	$50,000
Max Feinblum et al	125x100 11	6	210	37	50,000	215,000
Max Feinblum et al	125x100.11	6	220	13	50,000	255,000
Max Feinblum et al	125x100 11	6	2?1	17	80,000	255,000
E. Rassner, ano.	75x100 11	9	215	52	60,000	280,000
Section 7, Volume 3, Block 1879—Between Broadway and Amsterdam Ave.; Between 107th and 108th Sts.—East Side Broadway, 107th to 108th St. N.E.C.						
Broadside Equities.	108.1½x 116.7 Ir.	15	2780	1	$420,000	$1,300,000
2001 Mapes Av Rlty. Corp.	20 7½x 93 8½ Ir	7	2768	44	55,000	75,000
2790 Bway. Cp.	51 9½x 105 1½ Ir	7	2790	61	125,000	145,000
Gleed Trust Co.	26 1x 111 3 Ir	6	2780 2?4	61	85,000	100,000
S.E.C.						
North Side 107th St., Broadway to Amsterdam Ave.						
Sejac Bldg. Cp.	27 6x 100 11	5	213	11	$16,500	$15,000
241 W 107th St. Bg Cp.	25x100 11	2	241	12	15,000	30,000
M. Mecken, et al	50x100 11	6	237	13	32,000	85,000
Portko Rlty. Corp..	50x100 11	5	233	15	32,000	85,000
Ch of Ascension, Parsonage	25x87	4	221	17	Exempt	Exempt
Ch of Ascension	75x201 10	1	219	16	Exempt	Exempt
R. C. Ch. of Ascension	37 6x 100 11	6	211	21	23,000	37,000
205 W. 107th St. Rlty.	37 6x 100 11	5	209	23	23,000	37,000
205 W 107th St. Re	37 6x 100 11	5	207	21	23,000	37,000
205 W. 107th St. Rlty. Corp	37.6x 100.11	5	205	20	23,000	37,000
203 W 107th St. Cp.	50x100 11	5	203	27	32,000	115,000
West Side Amsterdam Ave., 107th to 108th St. N.W.C.						
C. Simony et al	50 7x100	6	201	29	$62,000	$110,000
961 Rlty. Cp	50 1x100	6	964	31	50,000	80,000
E. M. Grant ano	100 11x76	16	971	38	125,000	600,000
S.W.C.						
South Side 108th St., Amsterdam Ave. to Broadway.						
Linda Rlty Cp.	25x75 5	5	203	136	$12,000	$30,000
Will Ests Corp	100x100 11	6	201	37	66,000	150,000
Unknown	— 4x100.11			140	100	100
212-214 W. 108th St.	25x100 11	5	213	41	15,000	26,000
212-214 W. 108th St. Corp ..	25x100.11	5	214	12	15,000	26,000
Westfinn Rlty. Cp	21.5x 100 11	5	216	43	15,000	26,000
R. C. Ch. of Ascension	25x100 11	5	218	44	Exempt	Exempt
226-28 W. 108th St. Rlty.	50x100 11	6	226	18	32,000	105,000
Nuso Rlty. Cp	50x100 11	6	230	51	32,000	72,000
L. C. Murphy, et al.	19 7½x 100.11	4	234	53	32,000	105,000
Dykes Lumber Co...	25 1½x 100 11	3	235	65	15,000	20,000
G. De Milly Simkin	25x100 11	5	243	66	15,000	23,000
Vera Beetman	25x100.11	6	248	57	15,000	35,000
D. Tonk ...	25x100 11	3	250	68	15,000	23,000
Section 7, Volume 3, Block 1880—Between Broadway and Amsterdam Ave.; Between 108th and 109th Sts.—East Side Broadway, 108th to 109th St. N.E.C.						
J. L. Burd	100.11x125	12	2800	1	$307,000	$825,000
Hub Bar Bldg Cp	100 11x200	1	2810	61	345,000	370,000
S.E.C.						
North Side 108th St., Broadway to Amsterdam Ave.						
108th St. Rlty. Corp.	75x100 11	3	241	7	$20,000	$180,000
E. Moro	75x100.11	6	235	10	60,000	110,000
N. Y. City P. S.	200x201.10	5	219	13	Exempt	Exempt
215 W. 108th St. Rlty. Corp.	60x100 11	6	217	21	32,000	60,000
Iokro Rlty Cp	60x100 11	5	211	23	32,000	18,100
Lewmara Rlty.	60x100 11	6	209	25	32,000	60,000
Aharim Rlty. Cp. .	60x100 11	5	203	27	32,000	60,000
West Side Amsterdam Ave., 108th to 109th St. N.W.C.						
N. E. Freudenberg & Graben	100 11x100	6	990	29	$115,000	$210,000
S. Walzer	100.11x100	6	988	36	115,000	205,000
S.W.C.						
South Side 109th St., Amsterdam Ave. to Broadway.						
S. Bierman	10x100 11	5	204	37	$25,000	$62,000
S. Bierman	10.6x100 11	6	206	39	25,500	62,000
M. Rich	89 6x 100 11	5	210	40	21,500	45,000
W. Zuro	10x100.11	5	212	12	25,000	47,000
Wm Zuro	10x100 11	6	214	44	25,000	47,000
Sajelg Rlty. Cp ...	37 6x 100 11	5	242	63	23,000	13,000
Exrs. H. Wellzner	37 6x 100 11	5	244	65	23,000	41,000
Section 7, Volume 3, Block 1881—Between Broadway and Amsterdam Ave.; Between 109th St. and Cathedral Parkway—East Side Broadway, 109th St. to Cathedral Parkway. N.E.C.						
Harmony Asso. Inc.	30x86	6	2822	1	$110,000	$121,000
Harmony Asso. Inc.	88.10x125	3	2834	3	105,000	120,000
Broadway Varieties Co	100x125 Ir	3	2828	1	425,000	485,000
S.E.C.						
North Side 109th St., Broadway to Amsterdam Ave.						
Harmony Assoc.	20x25	5	253	6	11,000	10,000
Lynar Rlty. Corp...	25x100 11	5	251	7	18,000	30,000
Lynar Rlty. Corp..	25x100.11	5	249	8	18,000	30,000
I. B. T. Rlty. Co...	25x100.11	5	247	9	15,100	30,000
I. B. T. Rlty. Co...	25x101.10	6	215	10	17,000	30,000
Abraham Roth	25x100.11	6	243	11	15,000	30,000
Abraham Roth	25x100 11	6	211	12	15,000	30,000
I. Nelzer	60x100 11	6	237	13	22,000	62,000
Carter Hlde Cp	50x100 11	6	229	15	22,000	62,000
Land Rlty Corp..	55 5x 100 11	3	229	17	50,000	100,000
223-25 W 109 St Cp.	11 4x 100.11	6	225-223	19	28,000	100,000
DeF Christian Faith	25x100 11	11	221	21	Exempt	Exempt
Kut Gold Rlty Cp	37 6x 100 11	3	216	23	23,000	31,000
Welpar Rlty Cp	37 6x 100 11	6	211	31	[illegible]	30,000
H. A. W. Gage	25x100 11	5	209	25	15,000	30,000
Welpar Rlty Cp	25x100 11	5	207		15,000	30,000
Welpar Rlty Cp	25x100 11		205	27	15,000	30,000
Welpar Rlty Cp	25x100 11	5	203	28	15,000	30,000
West Side Amsterdam Ave., 109th St. to Cathedral Parkway. N.W.C.						
M. Rosenblatt	81 10x100	6	996	29	$75,000	$120,000
M. Rosenblatt	10 1x100	6	998	32	12,000	65,000
H. Zucker ano	70 11x100	6	1002	35	105,000	145,000
S.W.C.						
South Side Cathedral Parkway, Amsterdam Ave. to Broadway.						
Tanloe Rlty Cp	100x201 11	12	502	37	$93,000	$360,000
Tanloe Rlty Cp	100x200 11	12	510	11	93,000	360,000
Bacelstere Rlty Cp	100x70 11	13	511	15	93,000	285,000
Roadpark Manor Inc	100x70 11	12	520	49	93,000	345,000
M. Hubert	25x70 11			53	18,000	18,000
Livermore Rlty. Co.	50x70 11	9	514	54	11,500	200,000
Cong. Rameth Orah Inc.	75x70.11	3	553	56	Exempt	Exempt
Section 7, Volume 3, Block 1882—Between Broadway and Amsterdam Ave.; Between Cathedral Parkway and 111th St.—East Side Broadway, Cathedral Parkway to 111th St. N.E.C.						
I. Feldhere	60 11x100	2	2812-2816	1	$260,000	$275,000
Irving Svgs Bk	60 2x75	1	2850	62	110,000	145,000
Irving Svgs Bk	60 9x75	1	2852	61	145,000	200,000
S.E.C.						
North Side Cathedral Parkway, Broadway to Amsterdam Ave.						
Corn Exchange Bk.	60 9x11	1	643	6	$118,000	$165,000
Wm Salmon Realty Co ..	175x90.11	11	635	8	175,000	765,000
Markal Rlty. Co .	108 1x100	9	627	18	110,000	290,000
B. Simkowitz, et al	108 1x100	12	615	20	110,000	415,000
H. Simkowitz et al	108 1x100	12	609	21	110,000	445,000
West Side Amsterdam Ave., Cathedral Parkway to 111th St. N.W.C.						
110th St Rlty. Corp.	95 11x125	10	1020	23	$176,000	$300,000
K. Stark & C. Garland ..	95 11x125	6	1028	30	110,000	255,000
S.W.C.						
South Side 111th St., Amsterdam Ave. to Broadway.						
Dickele Rlty Corp	108 1x 91 10	6	604, 606	35	105,000	$165,000
Pesa Rlty. Corp ...	108 1x 91 11	6	618	43	65,000	110,000
H. St. I. Rlty	108 4x 91 10	3	626	47	65,000	160,000
628 Corp	83 1x 100 11	6	628	51	55,000	190,000
Hafleh Rlty. Cp .	83 1x 100 11	6	632	54	55,000	190,000
536 W 111th St Cp.	83 1x 100.11	6	536	58	55,000	210,000
Section 7, Volume 3, Block 1883—Between Broadway and Amsterdam Ave.; Between 111th and 112th Sts.—East Side Broadway, 111th to 112th St. N.E.C.						
Niedergang & Billngsle	75 8x 225 Ir.	10	2860	1	$326,000	$1,100,000
Esther Singer	126 2x 125 Ir.	10	2874	68	$45,000	595,000
S.E.C.						
North Side 111th St., Broadway to Amsterdam Ave.						
I Sigman ano	75x100 11	6	633	11	$60,000	$130,000
Jonathan Holders	100x100 11	6	629	11	65,000	160,000
631 Rlty Cp	100x100 11	6	621	18	65,000	165,000
Sherer Rlty Co Inc	63 6x 100 11	6	615	23	10,000	135,000
College Studios, Inc	62 6x 100 11	6	611	25	10,000	110,000
B. S. F. Rlty. Cp	82 6x 100 11 11	6	603-605	27	45,000	110,000
West Side Amsterdam Ave., 111th to 112th St. N.W.C.						
St. Lukes Home for Aged Women	62 8x67 6	3	1040	90	$70,100	$95,000
St. Lukes Home for Aged Women ...	52 10x 90.5½ Ir	6	1046, 1048	93	65,000	75,000
St. Lukes Home for Aged Women ...	18x 90 5½ Ir	6	1060, 1062	14	60,000	70,000
St. Lukes Home for Aged Women ..	40 6x 123 8 Ir.	6	1066	06	65,000	100,000
S.W.C.						
South Side 112th St., Amsterdam Ave. to Broadway.						
St Marc Arms, Inc	51 1x 100.11 Ir.	6	604, 606	39	$38,000	$150,000
Cathedral Arms Inc	50x100 11	3	508	40	32,000	110,000
512 W. 112th Street Corp. ...	50x100 11	6	512	41	32,000	155,000
Seventh Ch. Christ. Science	25x100.11	3	518	44	Exempt	Exempt
Seventh Ch. Christ. Science	75x100.11	2		45	Exempt	Exempt
1113 York Ave. Inc	60x100 11	6	522-21	18	32,000	71,000
H. A. & A. R. Rabin	60x100 11	0	536	50	32,000	72,000
R. A. & A. R. Rabin	60x100 11	6	530	52	32,000	72,000
536 W. 112th Street Corp. ...	75x100 11	6	636	54	50,000	140,000
Anne Fishbein	50x100 11	6	540	57	32,000	90,000
Section 7, Volume 3, Block 1884—Between Broadway and Amsterdam Ave.; Between 112th and 113th Sts.—East Side Broadway, 112th to 113th St. N.E.C.						
Oxford Props., Inc.	100 11x100	7	2880	1	$270,000	$325,000
Yorkshire Res. Club	100.11x125	3	2898	61	200,000	450,000
S.E.C.						
North Side 112th St., Broadway to Amsterdam Ave.						
Hotel Rlty. Cp	100x100	6	637	6	165,000	$180,000
Dioss Rlty Corp.	25x100 11	6	635	10	16,000	63,000
Vidal Assocs., Inc	100x101 11	8	631	11	65,000	220,000
623 W 112th St. Cp.	75x 100 11 Ir	3	623	15	60,000	210,000
A & P Kaplan	75x 126.4½ Ir.	6	621	18	60,000	210,000
G. Moscari ...	64x100 11	6	611	21	11,000	106,000
Astral Bldg. Co. ...	34x100 11	6	609	24	21,000	85,000
West Side Amsterdam Ave., 112th to 113th St. N.W.C.						
Home for Old Men & Aged Couples	81 10x200	5		29	Exempt	Exempt
N. Y. City Aqueduct	150x60	..		34	Exempt	Exempt
S.W.C.						
South Side 113th St., Amsterdam Ave. to Broadway.						
N. Y. C. Fire Dept.	25x100 11	3	600	28	Exempt	Exempt
Margaret S Taylor	54.1x 100 11	6	602, 604	29	125,000	$100,000
Margaret S Taylor.	54 1x 100 11	6	606, 608	40	57,000	100,000
A. Munitz	21.10x 100 11	6	610	41	20,000	60,000
B Franklin	25x100.11	1	614	12	16,000	18,000
H Silverstein & ano	75x100 11	6	6?6	11	19,000	165,000
James M Rice	50x 134 9 Ir.	6	630	16	22,000	115,000
M. Flura	75x 100 11 Ir	8	638	48	60,000	170,000
Mary McIntyre .	18 9x 100.11	4	640	51	9,000	27,000
Mary McIntyre	18 9x 100.11	4	643	151	9,000	27,000

See last page for footnotes

Owner or Occupant	Size of Lot	Stories High	St. No.	Lot No.	Value of Real Estate Unimproved	Value of Real Estate with Improvements Thereon
R. A. McEntee Co.	18.9x 100.11	4	544	63	9,500	28,000
R. A. McEntee Co.	18.8x 100.11	4	546	63	9,500	20,000
Tr. Columbia Univ.	17x100.11	4	548	54	9,000	21,000
Delta Alumni Asso.	17x100.11	4	550	154	9,000	21,000
Devtu Schwartz	17x100.11	4	552	55	9,100	27,000
R. A. McEntee Co.	18x100.11	4	554	56	9,000	27,000
Trus. Colum. Univ.	18x100.11	4	556	156	9,500	26,000
I. M. Derigan	19x100.11	5	558	57	10,000	40,000
Morris Blumstein	19x100.11	4	560	58	10,000	25,000
Section 7, Volume 3, Block 1885—Between Broadway and Amsterdam Ave.; Between 113th and 114th Sts.—East Side Broadway, 113th to 114th St.						
N.E.C.						
Corn Exch. Bank	50.11x100	2	2900-04	1	$160,000	$525,000
Robert C. Schock & ors.	60x100	3	2906-8	3	110,000	150,000
St. Luke's Home for Females	100.11x125	6½	2914	61	Exempt	Exempt
S.E.C.						
North Side 113th St., Broadway to Amsterdam Ave.						
Sigma Chi Frat.	25x100.11	6	565	6	$15,000	$27,000
Pacific Park Rlty. Corp.	100x100.11	6	551	7	65,000	165,000
Litko Rlty. Cp.	100x100.11	6	541	11	65,000	170,000
Spurdis Rlty. Corp.	50x100.11	8	535	15	32,000	135,000
Gamma of Sigma Alpha	20x100.11	4	531	17	10,500	23,000
Col. Alumni K. P. Cp.	20x100.11	4	529	18	10,500	24,000
M. Braun	20x100.11	4	527	19	10,500	21,000
Herman Emmerelch	20x100.11	4	525	119	9,000	19,300
Delta ZBT. Corp.	20x100.11	4	523	20	10,500	20,000
Philip Simkowitz	75x100.11	8	517	21	50,000	185,000
L. Rubin, ano.	75x100.11	8	511	24	50,000	185,000
L. Rubin, et al.	50x100.11	8	507	27	32,000	130,000
West Side Amsterdam Ave., 113th to 114th St.						
St. Lukes Hosp.	50.11x100	19	1080	29	$85,000	$575,000
1084 Amsterdam, Inc.	50x100	6	1086	31	65,000	85,000
H & S. Ginsberg	50x100	6	1090	33	65,000	85,000
C. W. Israel	50.11x100	6	1092	30	75,000	100,000
S.W.C.						
South Side 114th St., Amsterdam Ave. to Broadway.						
Carlyle Mgmt. Corp.	75x100.11	8	608	37	$50,000	$165,000
M. & J. Mainten. Cp.	75x100.11	8	514	40	50,000	170,000
A. A. D. Rlty. Cp.	75x110.11	8	520	43	60,000	180,000
Trsts. Columbia Uni.	25x100.11	5	524	46	15,000	32,000
Alpha Delta Phi	26x100.11	1	526	47	15,000	27,000
F. Bell	20x100.11	4	528	48	10,500	27,000
F. Bell	20x100.11	4	530	148	10,500	28,000
Leeco Rlty. Cp.	20x100.11	4	532	49	10,500	35,000
I. Otacha, Inc.	20x100.11	4	534	50	10,500	27,000
Celia Law	20x100.11	4	536	51	10,500	28,000
Omega Assn.	20x100.11	4	538	52	10,500	21,000
J. Murphy	20x100.11	4	540	153	10,500	21,000
Tr. Columbia Univ.	18.9x 100.11	4	542	53	9,500	24,000
Tr. Columbia Univ.	20x100.11	4	544	54	10,000	29,000
Tr. Columbia Univ.	20x100.11	4	546	55	10,500	28,000
Tr. Columbia Univ.	18.9x 100.11	5	548	56	9,500	28,000
Beta Rlty. Co.	18.9x 100.11	5	550	156	9,500	23,000
J. Valente	18.9x 100.11	5	552	57	9,500	25,000
C. Schlesinger	20x100.11	5	554	58	10,500	28,000
Section 7, Volume 3, Block 1886—Between Broadway and Amsterdam Ave.; Between 114th and 116th Sts.—East Side Broadway to Amsterdam Ave., 114th to 116th St.						
Various Corners						
Tr. Columbia Univ.	463.8x775	..	..	1	Exempt	Exempt
Section 7, Volume 3, Block 1887—Between Riverside Drive and West End Ave.; Between 96th and 98th Sts.—Riverside Drive, East Side, 96th to 97th St.						
N.E.C.						
Falco Mortgage Cp.	109.1½x 60.8	12½	240	1	$60,000	$250,000
244 Riv. Dr. Corp.	107.6½x 71 11½ lr.	8	244	86	128,000	270,000
S.E.C.						
North Side 96th St., Riverside Drive to West End Ave.						
P. Tarter & ano.	175x 100.11 lr.	3	323	3	$140,000	$350,000
F. M. Jenks	126x91.10	1B	307	10	95,000	130,000
West Side West End Ave., 96th to 97th St.						
N.W.C.						
789 West End Ave. Corp.	25.2x100	6	789	15	$38,000	$150,000
Thornag Rlty. Cp.	51x100	6	741	16	55,000	165,000
Max & Lee Zanderer	50x100	12	747	19	55,000	185,000
Pel Glen Rlty. Cp.	75.8x100	15	753	22	100,000	400,000
S.W.C.						
South Side 97th St., West End Ave. to Riverside Drive.						
306 Rlty., Inc.	62.6x110	7	308	26	$12,000	$125,000
306 Rlty., Inc.	62.6x110	7	310	28	42,000	126,000
97 Assoc., Inc.	75x100.11	6	316	31	50,000	140,000
East Side Riverside Drive, 97th to 98th St.						
N.E.C.						
Melvin Ests., Inc.	101 4½x 123.6½ lr.	9	260	40	$145,000	$325,000
258 Riverside Dr. Cp.	101.4½x 106.6½ lr.	18	258	65	135,000	390,000
S.E.C.						
North Side 97th St., Riverside Drive to West End Ave.						
West 97th St. Cp.	60x100.11	7	311	46	$38,000	$135,000
P. Lafont	25x100.11	5	309	47	16,000	38,000
S. Pugatch	50x100.11	7	305	48	32,000	165,000
West Side West End Ave., 97th to 98th St.						
N.W.C.						
8-10 W. 134 St. Inc., ano.	126 2x100	12	771	50	$155,000	$560,000
Manar Rlty. Corp.	75.8x100	12	777	68	100,000	390,000
S.W.C.						
South Side 98th St., West End Ave. to Riverside Drive.						
Alfred Beekman	19x100.11	3	302	59	$10,000	$19,000
E. H. & L. S. Donnelly	19x100.11	3	304	159	10,000	22,000
D. P. Acker	19x100.11	3	306	60	10,000	19,000
I. Rabinowicz	18x100.11	3	308	61	9,500	32,000
310 West, Inc.	18x100.11	3	310	161	9,500	22,000
Ptier Perez	19x100.11	3	312	62	10,000	32,000
I. E. Ducret	19x100.11	3	314	63	10,000	24,000
I. Mervin and Z. Epstein	19x100.11	3	316	64	10,000	42,000
Section 7, Volume 3, Block 1888—Between Riverside Drive and West End Ave.; Between 98th and 100th Sts.—East Side Riverside Drive, 98th to 99th St.						
N.E.C.						
River Dr. Ests., Inc.	106.1½x 96 11½ lr.	10	260	1	$145,000	$380,000
P. & M. Shipper et al.	106.10½x 116 1½ lr.	11	264	36	135,000	410,000
S.E.C.						
North Side 98th St., Riverside Drive to West End Ave.						
Willard Mgmt Co.	75x100.11	8	315	7	$20,000	$215,000
Schuyler Arms	120x100.11	7½	307	10	50,000	410,000
West Side West End Ave., 98th to 99th St.						
N.W.C.						
N. Broder, et al.	91x80	16	785	15	$100,000	$585,000
789 Assocs., Inc.	110 10x 100 lr.	12½	789	23	140,000	600,000
S.W.C.						
South Side 99th St., West End Ave. to Riverside Drive.						
S & D Axelrod	45x100.11	7	304	27	$30,000	$100,000
Miroy Rlty. Cp.	69.6x 100.11	7	306	29	40,000	110,000
W. 99th St. Ests., Inc.	120.6x 100.11	7	310	31	85,000	265,000
West Side West End Ave., 99th to 100th St.						
N.W.C.						
C. Knitsprt, ano.	100 11x125	12	801	67	$150,00	$440,000
817 West End, Inc.	100.11x125	13	815	74	150,000	470,000
S.W.C.						
East Side Riverside Drive, 99th to 100th St.						
N.E.C.						
Almar Rlty., Inc.	101 5½x 112.1 lr.	12	270	43	$145,000	$465,000
A. Eisenberg, ano.	105.0½x 150 lr.	12	276	87	175,000	700,000
S.E.C.						
North Side 99th St., Riverside Drive to West End Ave.						
N.E.C.						
Merardo Rlty. Cp.	75x100.11	8	317	53	$55,000	$185,000
99 Assoc.	75x100.11	8	311	59	55,000	190,000
Syndicated Rlty. Cp.	75x100.11	8	307	63	55,000	215,000
South Side 100th St., West End Ave. to Riverside Drive.						
N. & R. Realty Co.	75x100.11	8	306	76	$55,000	$175,000
314 W. 100th St. Cp.	80x100.11	8	314	81	60,000	195,000
318 Est. Cp.	70x100.11	8	318	84	60,000	185,000
Section 7, Volume 3, Block 1889—Between Riverside Drive and West End Ave.; Between 100th and 102d Sts.—East Side Riverside Drive, 100th to 101st St.						
N.E.&S.E.						
280 Riverside Cp.	102.7x 171.8½ lr.	15	280	1	$210,000	$335,000
Horner Rlty. Cp.	103.3x 80.11½ lr.	15	289	86	175,000	775,000
North Side 100th St., Riverside Drive to West End Ave.						
Marilyn Apts., Inc.	20x100.11	5	325	8	$12,000	$55,000
C. Kotalas et al.	20x100.11	5	323	9	12,000	28,000
Cong. Kahal Minchas Chinuch, Inc.	20x100.11	5	321	10	*7,000	*16,000
S. & F. Eisenberg	20x100.11	5	319	110	12,000	27,000
B. & M. Sonnonstine	19x100.11	5	317	11	*10,100	*25,000
E. K. Krottenmueller	19x100.11	5	315	12	11,000	27,000
A. Ehrlich, admtrx.	18x100.11	5	313	13	10,000	27,000
Barcio Rlty. Cp.	18x100.11	5	311	113	10,000	27,000
P. H. Bayerte	18x100.11	5	309	14	10,000	39,000
West Side West End Ave., 100th to 101st St.						
N.W.C.						
Emsof Rlty. Cp.	104 10x153	15	823	17	$190,000	$965,000
839 West End Ave. Corp.	97x100	7	839	22	120,000	240,000
S.W.C.						
South Side 101st St., West End Ave. to Riverside Drive.						
A. M. Schmidt	17x100.11	5	310	25	$10,000	$26,000
St. Andrew Bulgar.	17x100.11	5	312	125	Exempt	Exempt
314 W. 101st St. Inc.	17x100.11	5	314	26	10,000	26,000
Louise Le Clerc	17x100.11	5	316	126	10,000	25,000
R. Vinetle	17x100.11	5	318	27	10,000	25,000
O. Barbini	17x100.11	5	320	28	10,000	25,000
E. & A. Ginn	19x100.11	5	322	128	11,000	29,000
324 W. 101st St., Inc.	20x100.11	5	324	29	12,000	32,000
M. M. Smith	20x100.11	5	326	30	12,000	21,000
Rosmoe Rlty. & Op. Corp.	20x100.11	5	328	31	12,000	32,000
R. R. Robman	22x100.11	5	330	32	14,000	30,000
H. Rlty., Inc.	22x100.11	5	332	33	14,000	38,000
East Side Riverside Drive, 101st to 102d St.						
N.E.C.						
Dora Hldg. Co.	52.2½x 142.10 lr.	15	290	40	$100,000	$480,000
Verson Rlty. Cp.	30x39.11	.	..	145	1,500	1,600
E. Sagilo et al.	24 6½ 101.9½ lr.	4	292	42	21,000	81,000
E. Sagilo et al	26.6½x 96 7½ lr.	4	293	43	26,000	92,000
J. Cohen	25.7x 118 lr.	5	294	78	26,000	66,000
W. Wengerman et al.	77x188 lr.	12	295	72	125,000	345,000
S.E.C.						
North Side 101st St., Riverside Drive to West End Ave.						
329 Mgmt. Cp.	50x100.11	6	331	46	$35,000	$150,000
M. Pryor	20x100.11	3	327	48	12,000	23,000
M. Pryor	20x100.11	3	325	49	12,000	23,000
19 W. 89th St. Cp.	20x100.11	3	323	50	12,000	23,000
Gladys E. Plummer, Trustee	20x100.11	3	321	51	Exempt	Exempt
Ed. N. Roeser	20x100.11	8	319	52	12,000	21,000
West Side West End Ave., 101st to 102d St.						
N.W.C.						
Nostra Rlty. Cp.	125x150	15	841	55	$310,000	$965,000
L. Gray	25.6x100	6	851	60	25,000	40,000
I. Hirsch	50.11x75	8	853	61	60,000	130,000
S.W.C.						
South Side 102d St., West End Ave. to Riverside Drive.						
303 W. 102d St. Apts.	25x50 11	3½	302	62	$11,000	$20,000
B. Hattan, Inc.	25x100.11	5	301	63	16,500	70,000
Sylvia Richland	20x100.11	6	306	64	16,500	65,000
E. Miller & ano.	10x100.11	8	308	65	11,000	22,000
E. Miller & ano.	18x100.11	8	310	66	10,000	21,000
E. & H. Arias	19x100.11	3	312	67	11,000	22,000
C. & P. G. Kosden	19x100.11	3	314	68	11,000	23,000
E. Miller et al.	20x100.11	5	316	69	12,000	39,000
Melka Kostenbaum	20x100.11	6	318	169	12,000	24,000
Alpha Zeta Amega	20x100.11	5	320	70	12,000	24,000
Section 7, Volume 3, Block 1890—Between Riverside Drive and West End Ave.; Between 102d and 104th Sts.—East Side Riverside Drive, 103d to 102d St.						
N.E.C.						
E. Lyman & ano.	100.11x145	14	300	1	$185,000	$720,000
305 Riverside Cp.	100.11x125	12	308	96	165,000	455,000
S.E.C.						
North Side 102d St., Riverside Drive to West End Ave.						
West End Manor, Inc.	55x100.11	8	315	7	$10,000	$195,000
A. M. Raz	20x100.11	3	313	9	12,000	30,000
A. Didik	20x100.11	3	311	10	12,000	21,000
P. Santana	20x100.11	3	309	11	12,000	28,000
Janel Gross	20x100.11	5	307	12	12,000	21,000
West Side West End Ave., 102d to 103d St.						
N.W.C.						
West End Assoc.	100.11x120	16	865	16	$150,000	$680,000
M. V. I., Inc.	100.11x 139.3½	15	871	24	170,000	710,000
S.W.C.						
South Side 103d St., West End Ave. to Riverside Drive.						
M. Flashner, ano.	20.2½x 100.11	4	303	28	$13,000	$30,000
River Jewish Center	65x100.11	4	310	29	Exempt	Exempt
Y & B. Pessell	18 6x 100.11	8	312	32	12,000	37,000
E. B. Lenane	17x100.11	3	314	33	11,000	21,000
Natzin Cp.	25x100.11	4	316	34	18,000	56,000
East Side Riverside Drive, 103d to 104th St.						
N.E.C.						
Masters Inst. of United Arts	116x120	24	310	40	$148,000	*$956,800
Mayfan Mgmt. Co. et al.	86 10x100	19	317	73	115,000	760,000
S.E.C.						
North Side 103d St., Riverside Drive to West End Ave.						
Master Institute of United Arts, Inc.	20x100.11	4	321	45	$13,000	$22,000
M. Frumkin, ano.	20x100.11	4	319	46	13,000	27,000
R. Frumkin	20x100.11	3	317	47	13,000	20,000
M. Flashner	20x100.11	4	315	48	13,000	22,000
Carl Ernst & ano.	20x100.11	3	311	49	13,000	29,000
Fred S. Townley	20x100.11	3	309	50	13,000	21,000
C. F. Hoffbauer	20x100.11	3	307	51	13,000	20,000
A. & I. Rosner	20x100.11	3	305	151	13,000	35,000
Feubo Rlty. Corp.	30x100.11	3	303	52	13,000	20,000
West Side West End Ave., 103d to 104th St.						
N.W.C.						
Chand Rlty. Cp.	100.11x100	13	885	53	$130,000	$380,000
895 West End Ave. Cp.	100.11x100	12	895	61	130,000	380,000
S.W.C.						
South Side 104th St., West End Ave. to Riverside Drive.						
M. I. Barros	20x100.11	4	304	63	$13,000	$27,000
P. Hulles	60x100.11	9	306	64	45,000	235,000
N. Saunders	30x100.11	4	312	67	13,000	22,000
S. Doris	20x100.11	5	314	68	13,000	28,000
Abas Rlty. Cp.	20x100.11	5	316	69	13,000	30,000
Abas Rlty. Cp.	20x100.11	5	318	70	13,000	26,000
Mohamed Labib, ano	20x100.11	4	320	71	13,000	24,000
G. R. Demilly	20x100.11	5	322	72	13,000	27,000
Section 7, Volume 3, Block 1891—Between Riverside Drive and West End Ave.; Between 104th and 106th Sts.—East Side Riverside Drive, 104th to 105th St.						
N.E.C.						
Murray Hill Const. Co.	121.10x120	16	320	1	$180,000	$340,000
825 Drive Cor.	80x100	13	825	85	105,000	350,000
S.E.C.						
North Side 104th St., Riverside Drive to West End Ave.						
Henrietta P. Barton	20x100.11	3	321	7	$13,000	$19,000
Marybelle Williamson	20x100.11	3	319	8	13,000	19,000
C. & S. Hldg. Cp.	20x100.11	3	317	9	13,000	40,000
S. & A. Rosen	20x100.11	3	315	10	13,000	19,000
309 W. 104th St. Cp.	85x100.11	9	313	11	75,000	270,000
West Side West End Ave., 104th to 105th St.						
N.W.C.						
905 West End Corp.	100.11x115	18	905	17	$145,000	$420,000
A. & R. & A. Lichter	100.1x100	15	919	26	130,000	630,000
S.W.C.						
South Side 105th St., West End Ave. to Riverside Drive.						
Marylin Apts., Inc.	20x100.11	5	302	27	$13,000	$58,000
Celia Lefkowsky	19x100.11	5	304	127	12,000	36,000
Whittal Rlty. Cp.	19x100.11	5	306	28	12,000	56,000
Int. D. Fgn. Miss. Soc. of N. A.	19x100.11	5	308	29	Exempt	Exempt
Z. Scharfstein	19x100.11	5	310	129	12,000	34,000
L. L. Kay	20x100.11	5	312	30	13,000	28,000
Trafalgar Apts., Inc.	20x100.11	5	314	31	13,000	57,000
Trafalgar Apts., Inc.	20x100.11	5	316	32	13,000	57,000
Colef, Inc.	22x100.11	5	318	33	15,000	42,000
J. Simon	22x100.11	6	320	34	16,000	37,000
East Side Riverside Drive, 105th to 106th St.						
N.E.C.						
LaSalle Provincialate, Inc.	30x100	5	330	39	Exempt	Exempt
Am. Buddhist Acad.	25x100	5	331	40	$1,000	$8,500
Am. Buddhist Acad.	23x100	..	332	41	Exempt	Exempt
B. L. Oestricher	22 11x100	5	333	42	23,000	50,000
J. E. Daisy Cp.	25x100	6	334	70	25,000	52,000
J. Silberberg	25x100	5	335	69	20,000	62,000
M. & F. Elvel	25x100	5	336	68	25,000	115,000
Herman Rimberg, ano	30.11x61	5	337	67	35,000	60,000
S.E.C.						
North Side 105th St., Riverside Drive to West End Ave.						
321 W. 105th St.	23x100.11	5	321	43	$16,000	$53,000
Gotton Rlty. Corp.	22x100.11	5	319	44	15,000	44,000
Clare Rodriquex	21x100.11	6	317	45	11,000	51,000
West Riverside Cp.	21x100.11	5	315	48	14,000	80,000
Celte Lefkowsky	21x100.11	5	313	47	11,000	36,000
Dallwin Cp.	21x100.11	5	311	147	11,000	51,000
A. & M. Silberstein	21x100.11	5	309	48	14,000	36,000
J. Simon	19x100.11	5	308	49	12,000	33,000
Beninor Rlty. Corp.	19x100.11	5	305	50	12,000	33,000
B. Birencwaig, ano.	19x100.11	5	303	51	12,000	33,000
301 W. 105th St. Cp.	18x100.11	6	301	52	11,000	32,000
West Side West End Ave., 105th to 106th St.						
N.W.C.						
P. Zucker	100.11x75	7	925-27	54	$110,000	$246,000
A. Dubitzky	50x100	7	929-31	55	65,000	125,000
Samuel Assoc., Inc.	50.11x100	7	935	57	75,000	150,000
S.W.C.						
South Side 106th St., West End Ave. to Riverside Drive.						
R. C. Church of The Ascension	17x100.11	5	302	59	Exempt	Exempt
G. Balaury	17x100.11	5	304	159	$15,000	$30,000
Thomas B. Welker	17x100.11	6	306	60	15,000	25,000
N. Borzuku et al.	20x100.11	5	308	61	18,000	34,000
D. Margolin et al.	84x100.11	15	310	62	95,000	520,000
B. Lichtman	22x100.11	5	318	65	21,000	60,000
Kasmund Rlty. Cp.	23x100.11	5	320	66	21,000	55,000
322 W. 106th St. Cp.	39x30.11	5	322	166	17,000	39,000
Section 7, Volume 3, Block 1892—Between Riverside Drive, Broadway and West End Ave.; Between 106th and 108th Sts.—East Side Riverside Drive, 106th and 107th Sts.						
N.E.C.						
340 Assoc. Cp.	100.11x107	15	340	1	$150,000	$660,000
345 Riverside Cp.	100.11x125	6	345	82	160,000	580,000
S.E.C.						
North Side 106th St., Riverside Drive to West End Ave.						
Herbert J. Meadows	18x100.11	5	319	5	$13,000	$34,000
Carnegie Hills Rlty.	92x100.11	15	317	6	105,000	475,000
Grace E. Gumbiner	22x100.11	5	309	10	21,000	33,000
A. Brusco	22x100.11	5	307	11	20,000	35,000
305 W. 106th St. Cp.	20x100.11	5	305	111	18,000	30,000
L. & M. Farmer	19x100.11	5	303	12	17,000	45,000
West Side West End Ave., 106th to 107th St.						
N.W.C.						
48 Hldg. Co.	75.11x100	12	943	13	$100,000	$310,000
949 Cp.	75x100	12	949	16	80,000	295,000
Boray Est.	50.11x100	7	955	19	70,000	135,000
S.W.C.						
South Side 107th St., West End Ave. to Riverside Drive.						
T. Charmovitz	18x100.11	5	302	21	$11,000	$29,000
I. & M. S. Golchberg	18x100.11	5	304	121	10,000	28,000
Kenamy Const. Cp.	19x100.11	5	306	22	11,000	29,000
Kenamy Const. Cp.	19x100.11	5	308	23	11,000	29,000
E. Miller et al.	20x100.11	5	310	24	12,000	43,000
312 W. 107th St.	20x100.11	5	312	124	12,000	27,000
312 W. 107th St. Rlty.	20x100.11	5	314	25	12,000	27,000
I. B. Berkowitz et al.	20x100.11	5	316	26	12,000	27,000
J. Silverberg	20x100.11	5	318	27	12,000	30,001
S.E.C.						
East Side Riverside Drive, 107th to 108th St.						
N.E.C.						
St. Hildas & Hughs Sch.	69 10x100	3	351	33	Exempt	Exempt
St. Joseph's Sem.	41.1x100	5	352	87	Exempt	Exempt
St. Joseph's Sem.	41.1x100	5	353	66	Exempt	Exempt
Algt Rlty. Cp.	69 10x100	14	355	64	$85,000	$320,000
S.E.C.						
North Side 107th St., Riverside Drive to Broadway.						
Baltzar E. Bolling	22x100.10	5	319	83	$14,000	$37,000
317 W. 107th Rlty. Cp.	20x100.11	5	317	39	12,000	57,000
Kenney Israel	20x100.11	5	315	40	12,000	36,000
M. Handler	20x100.11	5	313	41	12,000	23,000
A. Barnett	20x100.11	5	311	141	12,000	36,000
P. Rosenberg	20x100.11	5	309	42	12,000	28,000
E. Samuels	19x100.11	5	307	43	11,000	27,000
Palace Mission	17x100.11	5	305	44	10,000	26,000
A. Pabon	17x100.11	5	303	144	10,000	26,000
West Side Broadway, 107th to 108th St.						
N.W.C.						
301 Assocs., Inc.	26.10x100	6	2781	45	$60,000	$60,000
H. D. M. Rlty., Inc.	50x100	7	2783-2785	46	101,000	160,000
H. D. M. Rlty., Inc.	25x100	5	2787	48	60,000	70,000
Benville Rlty. Cp.	100x100	15	2789	49	300,000	610,000
S.W.C.						
South Side 108th St., Broadway to Riverside Drive.						
K. C. Atwood, Jr.	19.1½x 100.11	5	316	57	$11,000	$22,000
M. Lewin, ano.	22x100.11	5	318	157	14,000	30,000
S. Lewin, ano.	22x100.11	5	320	58	14,000	30,000
T. F. Tracey	25x100.11	5	322	59	16,000	36,000
Dom. & For. Missn. Epis.	21.6x 100.11	5	324	60	Exempt	Exempt
Domestic Foreign Miss. So.	22x100.11	5	326	61	Exempt	Exempt
Flaum & Piezowki	22x100.11	5	328	62	14,000	30,000
Post Trading Corp.	21.4½x100	4	330	63	11,000	33,000
Section 7, Volume 3, Block 1893—Between Riverside Drive and Broadway; Between 108th St. and Cathedral Parkway—East Side Riverside Drive, 108th to 109th St.						
N.E.C.						
360 River, Inc.	50x100	13	360	1	$70,000	$340,000
Group Homes, Inc.	151.10x100	10	362	3	195,000	350,000
S.E.C.						
North Side 108th St., Riverside Drive to Broadway.						
America Press	75x100.11	5	329	6	Exempt	Exempt
B. Birenswaig, ano.	25x100.11	5	325	9	$15,000	$12,000
N. Y. City Soc. M. E. Church	20x100.11	5	323	10	Exempt	Exempt
H. Weiner	19x100.11	5	321	11	10,000	32,000
319 W. 108th St. Re. Cp.	18x100.11	5	319	111	10,000	35,000
A. Garcia, ano.	18x100.11	5	317	12	10,000	30,000

See last page for footnotes.

West Side Broadway, 108th to 109th St.
N.W.C.

Owner or Occupant	Size of Lot	Stories High	St. No.	Lot No.	Value of Real Estate Unimproved	Value of Real Estate with Improvements Thereon
A. D. Schlechter	100 11x100	11	2891	13	$330,000	$575,000
A. D. Schlechter	100.11x100	11	2913	17	330,000	575,000

S.W.C.

South Side 109th St., Broadway to Riverside Drive.

Owner or Occupant	Size of Lot	Stories High	St. No.	Lot No.	Value of Real Estate Unimproved	Value of Real Estate with Improvements Thereon
J. & M. Salamander	19x100 11	5	302	21	$11,000	$25,000
J. J. Warren	19x100 11	.	304	121	11,000	26,000
J. Friedman	25x100.11	5	306	22	16,000	53,000
M. Kesker-S. Bonlow	19x100.11	5	308	23	11,000	50,000
310 Assoc., Inc.	18x100.11	5	310	24	10,000	27,000
310 Assoc., Inc.	75x100.11	6	312	25	65,000	175,000

East Side Riverside Drive, 109th St. to Cathedral Parkway, N.E.C.

Owner or Occupant	Size of Lot	Stories High	St. No.	Lot No.	Value of Real Estate Unimproved	Value of Real Estate with Improvements Thereon
F. Ross, ano. Trus.	73.7¾x 160 lr.	14	370	83	$150,000	$550,000
F. Winn, ano. Trus.	100.8¾x 124 0¼ lr.	14	375	85	185,000	765,000

S.E.C.

109th St., North Side, Riverside Drive to Broadway.

Owner or Occupant	Size of Lot	Stories High	St. No.	Lot No.	Value of Real Estate Unimproved	Value of Real Estate with Improvements Thereon
309 W. 109th St. Cp.	105x71.10	6	307	39	$60,000	$215,000

West Side Broadway, 109th St. to Cathedral Parkway.
N.W.C.

Owner or Occupant	Size of Lot	Stories High	St. No.	Lot No.	Value of Real Estate Unimproved	Value of Real Estate with Improvements Thereon
L. B. Livingston.	85x100	1	2821-31	18	$320,000	$350,000
Wolkat Rlty. Cp...	86 10x100	2	2833	60	300,000	410,000

S.W.C.

South Side Cathedral Parkway, Broadway to Riverside Drive.

Owner or Occupant	Size of Lot	Stories High	St. No.	Lot No.	Value of Real Estate Unimproved	Value of Real Estate with Improvements Thereon
P. Hirth et al.	100x100	14	610	61	$110,000	$555,000

Section 7, Volume 3, Block 1894—East Side Riverside Drive, Cathedral Parkway to 111th St.
N.E.C.

Owner or Occupant	Size of Lot	Stories High	St. No.	Lot No.	Value of Real Estate Unimproved	Value of Real Estate with Improvements Thereon
Drafica Cp.	206.8¾x 120 lr.	8	380	1	$100,000	$850,000

S.E.C.

West Side Broadway, Cathedral Parkway to 111th St.
N.W.C.

Owner or Occupant	Size of Lot	Stories High	St. No.	Lot No.	Value of Real Estate Unimproved	Value of Real Estate with Improvements Thereon
I. Shely, Inc.	90.11x175	12	2841	11	$175,000	$925,000
Janfred Blors	100.11x175	15	2849	17	425,000	1,050,000

S.W.C.

South Side 111th St., Broadway to Riverside Drive.

Owner or Occupant	Size of Lot	Stories High	St. No.	Lot No.	Value of Real Estate Unimproved	Value of Real Estate with Improvements Thereon
Laboff Realty	50x100.11	6	610	23	$35,000	$95,000

East Side Riverside Drive, 111th to 112th St.
N.E.C.

Owner or Occupant	Size of Lot	Stories High	St. No.	Lot No.	Value of Real Estate Unimproved	Value of Real Estate with Improvements Thereon
Patricia Props.	101 2½x 125 lr	16	390	81	$175,000	$670,000
Jamat Ests., Inc.	102 10½x 150.10¼ lr.	15	396	67	195,000	750,000

S.E.C.

North Side 111th St., Riverside Drive to Broadway.

Owner or Occupant	Size of Lot	Stories High	St. No.	Lot No.	Value of Real Estate Unimproved	Value of Real Estate with Improvements Thereon
Karen Rlty. Corp.	62.6x 100.11	6	611	86	$15,000	$115,000
Karen Rlty. Corp.	62.6x 100 11	6	607	89	15,000	115,000
L. Tzurel, ano.	50x100.11	6	607	43	35,000	115,000

West Side Broadway, 111th to 112th St.
N.W.C.

Owner or Occupant	Size of Lot	Stories High	St. No.	Lot No.	Value of Real Estate Unimproved	Value of Real Estate with Improvements Thereon
Margaret J. Hutchins	50.5x75 lr.	2	2861-2865	47	$115,000	$115,000
Mary Skolnik	33 8x 70.07 lr.	2	2867	48	40,000	47,000
Academy Hardware Supply	17 7½x 83 1½ lr.	3	2869	50	35,000	48,000
M. Gerti, et al.	100 1½x 75 lr.	3	2871	52	230,000	280,000

S.W.C.

South Side 112th St., Broadway to Riverside Drive.

Owner or Occupant	Size of Lot	Stories High	St. No.	Lot No.	Value of Real Estate Unimproved	Value of Real Estate with Improvements Thereon
L. Frank Est.	87.6x 100 11	6	604	58	$65,000	$135,000
Zumin Rlty, Cp.	87 6x 100 11	6	612	58	65,000	145,000

Section 7, Volume 3, Block 1895—East Side Riverside Drive, 112th to 113th St.
N.E.C.

Owner or Occupant	Size of Lot	Stories High	St. No.	Lot No.	Value of Real Estate Unimproved	Value of Real Estate with Improvements Thereon
400 Hldg. Cp.	104 4x 141.7½ lr.	6	400	1	$150,000	$370,000
N. Morris et al Te.,	104 4x 117.6½ lr.	11	404	88	160,000	150,000

S.E.C.

North Side 113th St., Riverside Drive to Broadway.
N.E.C.

Owner or Occupant	Size of Lot	Stories High	St. No.	Lot No.	Value of Real Estate Unimproved	Value of Real Estate with Improvements Thereon
Safgot Rlty. Corp.	87.6x 100.11	..	611	8	$65,000	$145,000
605 W. 112th St. Cp.	87.6x 100.11	6	605	12	65,000	165,000

West Side Broadway, 112th to 113th St.
N.W.C.

Owner or Occupant	Size of Lot	Stories High	St. No.	Lot No.	Value of Real Estate Unimproved	Value of Real Estate with Improvements Thereon
B. Anlon et al.	100.11x100	7	2881	16	$275,000	$300,000
600 W. 113th St. Cp.	100.11x100	12	2891	23	275,000	560,000

S.W.C.

South Side 113th St., Broadway to Riverside Drive.

Owner or Occupant	Size of Lot	Stories High	St. No.	Lot No.	Value of Real Estate Unimproved	Value of Real Estate with Improvements Thereon
Melrob Rlty.	50x100.11	6	606	25	$35,000	$95,000
Eckenstein & Juve..	50x100.11	4	608	27	16,000	12,000
M. Loewy, et al.	42x100 11	6	610, 612	28	25,000	75,000
611 Cp	18x100.11	4	614	129	10,000	26,000
A. Rosenbaum	20x100.11	4	616	30	12,000	28,000
Charity Sorial	20x100.11	1	618	31	12,000	31,000
River Mngt. Cp.	77x100.11	8	622	32	55,000	225,000

East Side Riverside Drive, 113th to 114th St.

Owner or Occupant	Size of Lot	Stories High	St. No.	Lot No.	Value of Real Estate Unimproved	Value of Real Estate with Improvements Thereon
E. Idiman et al.	101.4½x 86.3½ lr.	12	410	89	$110,000	$135,000
M. P. L. Towne..	25 101x 111.9½ lr.	6	414	79	25,000	47,000
M. Wicks, Inc.	25 9½x 93 1 lr.	6	415	78	21,000	55,000
417 Riverside Dr. Cp.	52.0½x 135 5 lr.	13	117	76	100,000	325,000
M. Wicks, Inc.	25x25	Interior lot		75	1,600	1,600

S.E.C.

North Side 113th St., Riverside Drive to Broadway.

Owner or Occupant	Size of Lot	Stories High	St. No.	Lot No.	Value of Real Estate Unimproved	Value of Real Estate with Improvements Thereon
A. Sicherman	20x100.11	5	627	48	$12,000	$35,000
S. R. Robbins	19x100.11	5	625	44	11,000	27,000
S. R. Robbins	22x100 11	5	623	15	Exempt	Exempt
S. R. Robbins	19x100.11	5	621	145	Exempt	Exempt
St. Hildas School	20x100.11	5	619	18	Exempt	Exempt
615 W. 113th St. Cp.	50x100.11	8	617	47	36,000	205,000
I. Z. & B. Rlty. Cp.	75x100.11	8	611	49	65,000	165,000
R. B. Rlty. Cp.	75x100 11	8	605	54	55,000	160,000

West Side Broadway, 113th to 114th St.
N.W.C.

Owner or Occupant	Size of Lot	Stories High	St. No.	Lot No.	Value of Real Estate Unimproved	Value of Real Estate with Improvements Thereon
Cathedral Est., Inc.	175 11x100	12	2901	55	$140,000	$870,000
Cathedral Est., Inc.	25 11x100	5	2915	62	75,000	87,000

South Side 114th St., Broadway to Riverside Drive.

Owner or Occupant	Size of Lot	Stories High	St. No.	Lot No.	Value of Real Estate Unimproved	Value of Real Estate with Improvements Thereon
Cathedral Est., Inc.	25x100.11			63	$8,000	$8,000
Tr. Colum. Univ.	15x100.11	4	604	163	8,100	21,500
Tr. Columbia Univ.	14x100 11	4	606	64	8,000	21,000
A. Van Norden	14x100 11	4	608	164	8,000	21,000
A. Seld	11x100.11	4	608	65	8,000	21,000
Empire City Sav.	11x100 11	4	612	165	8,000	21,000
614 W. 114th St. Cp.	14x100 11	4	614	66	8,000	21,000
R. Powell	15x100 11	4	616	67	8,500	21,000
Jane F. Jones	25x100.11	6	618	68	16,000	40,000
M. Shean et al.	12x100 11	6	622	69	55,000	170,000
Hanell Hldg. Cp.	75x100 11	6	623	72	55,000	165,000

Section 7, Volume 3, Block 1896—East Side Riverside Drive, 114th to 115th St.
N.E.C.

Owner or Occupant	Size of Lot	Stories High	St. No.	Lot No.	Value of Real Estate Unimproved	Value of Real Estate with Improvements Thereon
120 Riverside Dr Cp.	76 11x 131 4 lr.	12	420	1	$235,000	$765,000
Mayflower Dev. Cp.	126 11x 124.4 lr.	16	425	48	310,000	1,375,000

S.E.C.

North Side 114th St., Riverside Drive to Broadway.

Owner or Occupant	Size of Lot	Stories High	St. No.	Lot No.	Value of Real Estate Unimproved	Value of Real Estate with Improvements Thereon
Benway Rlty. Co.	125x100 11	6	619	9	$70,000	$170,000
A. H. & D. S. Rubin et al.	100x100 11	9	605	14	75,000	220,000

West Side Broadway, 114th to 115th St.
N.W.C.

Owner or Occupant	Size of Lot	Stories High	St. No.	Lot No.	Value of Real Estate Unimproved	Value of Real Estate with Improvements Thereon
Broadway Presby. Ch.	71 5x 125 lr.	1		30	Exempt	Exempt
Broadway Presby. Ch.	29 6x80	6	2929	23	$15,000	$25,000
Luxor Est., Inc.	100.11x75	12	2939	27	250,000	415,000

S.W.C.

South Side 115th St., Broadway to Riverside Drive.

Owner or Occupant	Size of Lot	Stories High	St. No.	Lot No.	Value of Real Estate Unimproved	Value of Real Estate with Improvements Thereon
C. Moscati	50x100 11	7	604	29	$35,000	$106,000
M. & M. Ovesia	50x100 11	7	606	30	35,000	106,000
L. Wenger, ano.	50x100 11	9	608	32	35,000	164,000
Trst. Columbia U.	50x100 11		612		31,000	200,000
College Studios Inc.	75x100.11	8	616-620	28	52,100	155,000

See last page for footnotes.

East Side Riverside Drive, 115th to 116th St.
N.E.C.

Owner or Occupant	Size of Lot	Stories High	St. No.	Lot No.	Value of Real Estate Unimproved	Value of Real Estate with Improvements Thereon
Tr. of Colum. Univ	103 7½x 110 8 lr.	7	431	47	Exempt	Exempt
Alpha Club of N. Y.	96.1 9-10x 112.0½ lr.	5	434	90	35,000	60,000
A. H. Rubin, et al.	139 2x 65 11 lr.	12	435	87	100,000	250,000

S.E.C.

North Side 115th St., Riverside Drive to Broadway.

Owner or Occupant	Size of Lot	Stories High	St. No.	Lot No.	Value of Real Estate Unimproved	Value of Real Estate with Improvements Thereon
Tr. of Columb. Univ.	25x100.11	4	635	51	Exempt	Exempt
Korean Meth. Ch. & Inst	25x100 11	4	633	52	Exempt	Exempt
S. Sortzer & Lampert	50x100 11	8	631	53	$35,000	$185,000
Tau Epsilon Phi Tr.	25x100.11	6	627	55	16,000	25,000
Beatrice L. Goldman	25x100.11	6	617	56	15,000	33,000
Conhar Rlty Corp.	100x100.11	6	609-615	57	72,000	180,000
Trsts. Columbia Un.	50x100.11	6	601-605	61	Exempt	Exempt

West Side Broadway, 115th to 116th St.
N.E.C.

Owner or Occupant	Size of Lot	Stories High	St. No.	Lot No.	Value of Real Estate Unimproved	Value of Real Estate with Improvements Thereon
Armin Dev Cp.	100 11x125	12	2911	65	$375,000	$780,000
Jacard Rlty Co.	100 11x100	12	600	72	330,000	855,000

W. 116th

South Side 116th St. Broadway to Riverside Drive.

Owner or Occupant	Size of Lot	Stories High	St. No.	Lot No.	Value of Real Estate Unimproved	Value of Real Estate with Improvements Thereon
Rowigan Rlty. Cp.	75x100.11	12	602	71	$65,000	$300,000
Helen Payson	50x100.11	10	610	77	55,000	165,000
Tr. Col. Un.	25x100.11	5	612	79	20,000	35,000
616 W 116th St. Cp	75x100.11	10	616	80	65,000	255,000
Columbia Estates	75x100 11	10	620	83	65,000	235,000

Section 7, Volume 3, Block 1897—Riverside Park.

Owner or Occupant	Size of Lot	Stories High	St. No.	Lot No.	Value of Real Estate Unimproved	Value of Real Estate with Improvements Thereon
City of New York., Park, 96th to 129th St.		8		1	Exempt	Exempt
N. Y. Central R. R. Co	96th to 129th St.			8	Ass'd R.R. Corp. (No A25-101)	

West 122d St. and W. 123th St.

Owner or Occupant	Size of Lot	Stories High	St. No.	Lot No.	Value of Real Estate Unimproved	Value of Real Estate with Improvements Thereon
U. S. Grants Tomb	186 3x 167 6			100	Exempt	Exempt

Section 7, Volume 3, Block 1900—Between Exterior Line Water Front and Westerly Boundary Lines Between 96th and 155th Sts.

State of New York, Land under water Bed of Hudson River .. Value Reflected In Upland

Section 7, Volume 3. Total Assessed Valuations $61,981,500 $153,148,200

EXEMPT PROPERTY.
Section 7, Volume 3.

Owner or Occupant	Size of Lot	Stories High	Block No.	Lot No.	Value of Real Estate Unimproved	Value of Real Estate with Improvements Thereon
City of New York, Aqueduct	60x201 10	2	1851	29	$75,000	$115,000
Jewish Wom. Club.	18x100.11	4	1851	54	7,000	20,000
City of New York..	199.3x201	3	1852	19	250,000	1,250,000
City of N. Y.	269.11x 453 3	3	1852	99	850,000	3,026,000
Trinity Evan. Luth. Ch.	42 10x 100 11 lr.	1	1853	59	20,000	51,000
Trinity Evan. Luth. Ch	17.2x35 4	3	1852	160	2,000	4,000
N. Y. C. H. A.	785 0x800		1855	1	2,171,000	17,109,000
City of N. Y.	160x180	1	1855	5	130,000	900,000
City of New York, P. S. 179	201 10 lr.	5	1856	9	135,000	750,000
Home for Aged Females	201 10x 183 3	6	1855	60	295,000	850,000
City of New York, P. S. 54	100.11x225	4	1859	1	165,000	270,000
N. Y. C. Soc. Meth. Ch.	125x100 11	1	1859	17	70,000	110,000
City of New York..	425x 110.11 lr.		1859	63	330,000	330,000
West End Presby. Church	100.11x100	1	1860	1	100,000	200,000
Greek Orth. Comm. St. Gerasimos	48 8x 100 11	1	1860	9	20,000	180,000
Home for Aged & Infirm Hebrews	33 5x 134 10 lr.		1859	118	12,000	12,000
Home for Aged & Infirm Hebrews	33.5x 140 10		1860	119	12,000	13,000
Home for Aged & Infirm Hebrews	41 9x 100 11	5	1860	65	17,000	225,000
Home for Aged & Infirm Hebrews...	117.9x 201 10 lr.	4	1860	30	405,000	†1,720,000
Home Aged Infirm Hebrews	25x100	.	1860	25	10,000	10,000
G. C. Garcia	25x75	5	1860	31		7,500
Home for Aged-Little Sis of the Poor	250x201 10	5	1861	10	310,000	425,000
City of New York..	201.10x675	1	1862	11	600,000	2,700,000
W. Pl. Apts., Inc.	25x100	6	1863	2		10,500
W. Pl. Apts., Inc.	25x100	6	..	3		8,500
W. Pl. Apts., Inc..	25x100	6		1		8,500
City of New York	225x100 11	..	1863	17	93,000	100,000
Women's Hospital	171.10x200		1864	1	365,000	318,000
Women's Hospital..	350x171.10	6	1864	9	455,000	1,050,000
Cath. of St. John Divine	716 6x 782.1½	9	1865	1	13,000 3,212,000	101,000
Cath. of St. John Divine	714 0x 782 1½	9	1865	1	1,000,000	13,000,000
St. Lukes Hospital	201.10x 588.10¼ lr.	9	1866	1		11,700,000
St. Lukes Hospital	100x201.10	9	1867	5	120,000	1,620,000
Fathers of Mercy...	216 11½x 104 2 lr.	4	1867	20	155,000	800,000
Trsts. Columbia Uni.	60x100.11	..	1867	67	8,400	42,000
R. C. Ch. of Holy Name	31 7x 101 7 lr.	..	1868	124	21,000	21,000
R. C. Church of the Holy Name	201.10x 176 1 lr.	5	1868	20	385,000	600,000
L. & M. Hecht	18x100	3	1859	5	2,300	5,000
City of New York, Fire Dept	25 8x 163 9½ lr.	9	1869	83	21,000	28,000
St. Michaels P. E. Church	151.6x 183.6 lr.	4	1871	20	245,000	825,000
St. Michaels P. E. Church	41.6x100	3	1871	24	25,000	27,000
N. Y. Free Civic Library	41x55 lr.	8	1871	122	18,000	35,000
Cong Anshe Chesed	86x125	6	1872	1	125,000	750,000
United Ch. of Christ, Assoc. Inc.	60x 70 10 lr.	1	1872	25	20,000	17,000
Cong Beth Hachlodim	16x100	3	1872	64	1,000	10,000
	16x100	.	1872	16	3,700	8,000
Cong. Path Hach.. H. Y. & Yelts Teitelbaum	20x80.11	8	1874	160	1,000	1,500
U. S. A.	100x100.11	9	1876	83	65,000	261,000
City of New York..	126.0x 65 3 lr.		1878	1	50,000	50,000
R. C. Ch. of Ascension, parsonage	25x87	4	1879	17	13,500	20,000
R. C. Ch. of Ascension	75x 201.10 lr.	5	1879	18	120,000	270,000
R. C. Ch. of Ascension	25x100.11	5	1879	44	15,000	75,000
City of New York. P. S. 165	200x201 10	5	1880	13	275,000	625,000
Del Christian Faith Inc.	25x100 11	1	1881	21	14,000	10,000
Cong. Ramath Orth. 650 W. 110th St...	70x75.11	8	1881	64	62,000	110,000
7th Ch. of Christ Scientist	25x100.11	9	1883	44	15,000	43,000
7th Ch. of Christ Scientist	75x100.11	2	1883	45	60,000	120,000
Home for Old Men & Aged Couples	51 10x 250 lr.	5	1881	29	163,000	463,000
City of New York, Dept. of W. S., G. & E.	150x80	1	1884	86	130,000	140,000
City of New York. Fire Dept	25x100 11	5	1884	85	15,000	25,000
St. Lukes Home	100.11x125	6½	1885	61	300,000	415,000
H. J. & H. Emmerich	20x100.11	4	1885	119	1,500	2,700
Tr. of Colum. Univ	163.8x775	16	1888	1	3,600,000	17,400,000
Cong Kahal Minghan Chinuch, Inc.	20x100 11	5	1889	10	5,000	*10,000
R. & R. Sannasutine	19x100	5	1889	11	900	2,000
Bulgarian Orth. Ch.	17x100.11	5	1889	125	10,000	20,000
Gladys E. Plummer, Trustee	20x100 11	5	1889	61	12,000	19,000
Riverside Jew. Cent.	55x100 11	1	1890	29	42,000	78,000
Master Inst. of U. Arts	115x120	..	1890	19	22,000	113,200
Int. Fgn. Miss Soc of N. A.	19x100 11	5	1891	22	12,000	38,000
La Salle Provincialate, Inc	90x100		1891	39	15,000	74,000
Am. Buddhist Acad.	75x100	5	1891	10	21,000	13,000
Am. Buddhist Acad	23x100	V	1891	11	23,000	23,000
R. C. Ch. of Ascension	17x100.11	5	1891	59	15,000	28,000
Collins & Hughs School	50x100	5	1892	31	85,000	175,000
St. Josephs Seminary	41 1x100	5	1893	91	41,000	55,000
Dom. Fgn. Mission	21 6x100	5	1893	19	11,000	31,000
Hum. Foreign Miss Soc.	22x100 11	5	1894	81	14,000	28,000
St. Josephs Seminary	41.1x100	5	1893	66	11,000	80,000
American Press	75x100 11	6	1893	6	16,000	115,000
N. Y. Soc. M. E. Ch	20x100.11	5	1893	10	12,000	37,000
Trst. of St. Hilda's School	22x100.11	.	1895	15	14,000	27,000
Trsts of St. Hilda's School	19x100	5	1895	143	11,000	20,000
	20x100	1	1895	1	12,000	36,000
St. Hilda's School	25x100	4	1895	51	15,500	22,000
Trst. of Col. Univ. Rway. Presby. Ch.	11 6x 175 lr.	1	1896	29	250,000	325,000
Tr. Columbia Univ	103 7x 110 6 lr.	7	1896	42	115,000	185,000
Korean Meth. Ch. & Inst.	25x100 11	4	1896	52	16,000	20,000
Trsts. Columbia Un.	50x100 11	8	1896	61	35,000	140,000
City of New York (Riverside Park)	96th to 129th sts	8	1897	1	6,730,000	6,125,000
City of New York	6316 8x lr.		1897		12,800,000	8,000,000
U. S. Grants Tomb	186 3x 167 6		1897	101	61,000	300,000

Total $31,097,000 $97,002,900

State of New York City of New York County of New York, ss.:

I, Michael J. Cooperman, one of the Assessors of The City of New York do depose and swear that the foregoing volume, numbered 4 Section 7, is one of the following volumes: Section 7, Volumes 3, 7 and 10 which together contain a detailed statement of all the taxable property embraced within the district assigned to me by the President of the Tax Commission of The City of New York for assessment under his direction and entered in the Annual Record of the Assessed Valuation of Real Estate in the Borough of Manhattan, in the City of New York, for the fiscal year July 1, 1960 to June 30, 1961.

That I have personally examined each and every house, building, lot, pier, and other taxable property within said district, that in said volumes are set down and given the description, the Street, the Section or Ward, Block and Lot and Map of Identification numbers of said Real Estate embraced within such district, the sum for which, in my judgment, each separately assessed parcel of Real Estate would sell under ordinary circumstances if it were wholly unimproved, and separately stated, the sum for which the same parcel would sell under ordinary circumstances with the improvements, if any, thereon; also the name of the owner or occupant thereof, so far as the same is known; also any other information which the President of the Tax Commission required.

MICHAEL J. COOPERMAN, Assessor

Sworn to before me this 7th day of January 1960
JACOB MARKOWITZ, Justice of the Supreme Court of the State of New York

Section 7, Volume 4, Block 1901—East Side 7th Ave., 116th to 117th St.
N.E.C.

Owner or Occupant	Size of Lot	Stories High	St. No.	Lot No.	Value of Real Estate Unimproved	Value of Real Estate with Improvements Thereon
Lawyers Trust Co	201 11x175	8	1921	1	$230,000	$155,000

North Side 116th St., 7th to Lenox Ave.

Owner or Occupant	Size of Lot	Stories High	St. No.	Lot No.	Value of Real Estate Unimproved	Value of Real Estate with Improvements Thereon
Lawyers Trust Co	28 0x 100.11	5	115	9	$14,000	$27,000
143 W. 116 St. Corp.	28 6x 100 11	5	118	10	13,000	30,000
Honjar Hol., Inc..	28 6x 100 11	5	111	12	13,000	20,000
New England Rlty., Inc.	28 6x 100 11	5	109	12	13,000	30,000
New England Rlty., Inc.	28 6x 100.11	5	137	11	13,000	30,000
Henell Realties, Inc.	28 6x 100 11	5	115	15	13,000	30,000
98th St. Bldg. Corp.	28 9x 100 11	5	133	16	14,000	31,000
Wanugo Rlty Inc.	25x100 11	5	131	17	12,000	28,000
Deena Holding Co.	25x100.11	5	129	18	12,000	32,000
Deena Holding Co.	11 6x 100 11	6	126	19	20,000	17,000
Deena Holding Co.	41.5x 101 11	6	121	21	20,000	17,000
Deena Holding Co..	11 8x 100 11	6	119	2	20,000	17,000

West Side Lenox Ave., 116th to 117th St.
N.W.C.

Owner or Occupant	Size of Lot	Stories High	St. No.	Lot No.	Value of Real Estate Unimproved	Value of Real Estate with Improvements Thereon
Livingston Rlty.	100 11x200	3	121	29	$222,000	$285,000
Kaelor Rlty. Co.	50x100	6	129	35	28,000	65,000
A. Heuhenstone	50 11x100	6	135	38	40,000	105,000

S.W.C.

South Side 117th St., Lenox to 7th Ave.

Owner or Occupant	Size of Lot	Stories High	St. No.	Lot No.	Value of Real Estate Unimproved	Value of Real Estate with Improvements Thereon
Honolia Realty Co..	10x100.11	6	114-12	3	$12,000	$58,000
Honoris Realty Co.	10x100 11	6	116-18	40	12,000	58,000
H. Budish	10x100 11	7	110-22	12	12,000	61,000
H. Budish	14x100 11	7	121-26	41	12,000	64,000
D. A. Haldurk	25x100 11	6	128	46	6,000	21,000
O. Wenham	25x100 11	5	130	47	6,000	17,000
F. W. Hines	25x100 11	5	132	48	6,000	17,000
Pele Rlty. Co.	25x100 11	6	134	49	6,000	17,000
High Rlty Corp	25x100 11	5	136	50	6,000	17,000
138 Bldg. Cp	25x100.11	6	138	51	6,000	75,000
138 Bldg. Cp	25x100 11	5	110	52	6,000	75,000
Pyramid Eqts Inc	25x100 11	5	112	53	6,000	17,000
Pyramid Eqts Inc.	25x100 11	5	141		6,000	21,000
Sternor Realty Co	25x100 11	5	146	55	6,000	18,000
Lawyers Trust Co.	25x100 11	5	118	56	6,000	17,000

Section 7, Volume 4, Block 1902—East Side 7th Ave., 117th to 118th St.
N.E.C.

Owner or Occupant	Size of Lot	Stories High	St. No.	Lot No.	Value of Real Estate Unimproved	Value of Real Estate with Improvements Thereon
Ronall R. Co.	41x100	6	1941	1	$32,000	$102,000
Budget Realty Co..	40x100	5	1945	8	21,000	42,000
1947 7th Ave. Co..	40x100	5	1947	64	24,000	13,000
Zleoen Rlty Corp..	40x100	5	1949	63	24,000	47,000
J. McCoy	40.10x100	5	1951-55	61	32,000	65,000

S.E.C.

North Side 117th St., 7th to Lenox Ave.

Owner or Occupant	Size of Lot	Stories High	St. No.	Lot No.	Value of Real Estate Unimproved	Value of Real Estate with Improvements Thereon
M. Duck	25x100.11	2	165	6	$16,000	$25,000
G. Feinstein	25x100.11	5	153	7	6,000	17,000
Gerfine Rlty Corp.	25x100 11	5	151	8	6,000	17,000
Elmar Rlty Cp	25x100 11	5	119	9	6,000	17,000
Rosalena Rlty Cp.	25x100 11	5	117	10	6,000	18,000
Lambert Enterprise	25x100 11	5	145	11	6,000	18,000
B. M. Ascencio	25x100 11	5	143	12	6,000	17,000
Mamie A. Anderson	25x100 11	5	141	13	6,000	25,000
W. L. Horsell	25x100 11	5	139	14	6,000	17,000
Rentrlex Rltys., Inc.	25x100 11	5	137	15	6,000	17,000
Rentrlex Rltys., Inc.	25x100 11	5	135	16	6,000	17,000
R. O. Matthew	17x100 11	5	133	17	4,100	12,000
T. Goodrich	18x100 11	6	131	18	4,300	12,000
Paramount Invsts	18x100 11	5	129	118	4,300	13,000
Jerry Norman Rlty Cp	18x100 11	5	127	19	4,300	13,000
Jerry Norman Rlty Cp	18x100 11	5	125	20	4,300	13,000
Falhorn Rlty. Cp.	18x100 11	5	123	120	4,300	25,000

Owner or Occupant	Size of Lot	Stories High	St. No.	Lot No.	Value of Real Estate Unimproved	Value of Real Estate with Improvements Thereon
Palhern Rlty. Cp...	18x100.11	6	121	21	4,300	29,001
Omar Rlty. Co.	18x100.11	6	119	22	4,310	29,000
Sregor Rlty. Co.	19x100 11	5	117	...	4,500	14 000
R. Moman	19x100 11	5	116	24	4,500	15,000
Almae Studios	19x100.11	5	118	124	1,500	15,000
Venus Rlty Corp.	20x100.11	4	111	25	1,800	13,000
561 W. 144th St. Re.	20x100.11	4	109	28	4,800	13,000
Enola Walker	20x100.11	4	107	126	4,800	13,000
Church of God	20x100.11	4	106	27	3,100	*7,000
Faith Victoria et al.	20x100.11	4	103	28	4,800	16,000
West Side Lenox Ave., 117th to 118th St. N.W.C.						
G. Verdenhalven et al.	25.3x75	5	143	29	$19,000	$40,000
A D Z Rlty. Cp.	25.3x75	5	145	30	12,500	26,000
A D Z Rlty. Cp	25x75	5	147	31	12,500	18 000
A D Z Rlty. Cp.	25x75 lr.	5	149	32	12,500	26,000
K. & F. Rokers	20.11x 75 lr.	6	151	23	10,000	23,000
Lipton Assos.	40.3½x75	6	153	34	20,000	34,000
Lipton Assos.	41x75	6	155	35	27,500	42,000
South Side 118th St., Lenox to 7th Ave.						
E. E. Mitchell, ano.	17x100.11	3	102	36	$4,100	$10,000
E. Sanguinetti	17x100.11	3	104	137	4,100	11,000
Valmey Rlty. Corp.	17x100.11	3	106	38	4 100	10,000
United Three, Inc.	17x100.11	4	108	39	4,100	10,000
C. B. Hartley	16x100.11	3	110	139	3,800	9,000
Thomas Silvers	16x100.11	3	112	40	3,800	9,000
H. Harris	20x100.11	3	114	41	4,800	15,000
Clement Haynes	20x100.11	3	118	141	4,800	13,000
T. A. Hamilton	21x100.11	3	118	42	4,501	13,000
Jonathan Johnson	20x100 11	3	120	43	4,300	*10 000
122 W 118th St. Cp.	20x100 11	3	122	44	4 800	14,000
Julia E. Stephens	21x100.11	3	124	45	5,000	13,500
Marcial Flores	20x100.11	3	126	145	4,800	13,000
F. Byrd	20x100.11	3	128	46	4 800	13,000
F. Byrd	20x100.11	3	130	47	4,800	13,000
Smimargi Rlty. Cp.	19x100.11	3	132	48	4,500	13,000
S. A. Gadsky	17x100.11	3	134	118	4.100	11,000
M. Iseeleclal	17x100.11	3	136	49	4,100	14 000
T. & A. Hamilton	17x100.11	3	138	50	4.100	11,000
B. I. Fainstein & an.	17x100.11	3	140	160	4,100	11,000
H. & G. Alleyne	16x100 11	4	142	51	3,800	12,500
H. & G. Alleyne	16x100 11	4	144	52	3,800	12 500
Jamati Rlty. Corp.	76x100.11	6	146	53	19,000	95,000
Jamati Rlty. Corp.	76x100.11	6	152	58	19,000	95,000
M. Ottley	26x100.11	2	158	59	6,000	13,000
Section 7, Volume 4, Block 1903—East Side 7th Ave., 118th to 119th St. N.E.C.						
Kauro Rlty.	20.11x100	5	1961	1	$17,500	$23,000
Kauro Rlty.	40x100	5	1963-65	2	23,500	33,000
Kauro Rlty.	40x100	5	1967-69	3	22,500	35,000
71 W 131st St. Cp.	36 6x100	5	1971-1973	64	20,500	32,000
Casmerer Rlty. Cp.	36.6x100	5	1975-77	62	20,500	45,000
A. Germiso	27.11x100	5	1979	61	22,500	42 000
S.E.C.						
North Side 118th St., 7th to Lenox Ave.						
G. Melville	18x100 11	4	167	4	$4 300	$13 000
Adele R. Harlowe	18x100.11	4	165	5	4,300	13,000
G. M. M. Assocs., Inc.	18x100	4	163	6	4 300	29,000
G. M. M. Assocs., Inc.	16x100.11	4	161	7	4,000	27,000
G. M. M. Assoc.	18x100.11	4	149	8	4,300	32,000
James Wyre	16x100.11	4	147	9	4,300	11,500
Millicent Rlty. Co.	18x100.11	4	145	10	4,300	11,500
2d St. John Bap. Ch.	60x100.11	9	141	11	Exempt	Exempt
C. Gilliard	20x100.11	3	137	13	4,800	13,000
Gladys B. George	20x100.11	3	135	14	1,800	13,000
A. Petrovani	20x100.11	3	133	15	4,800	13,000
Harold A. Stern	20x100.11	3	131	16	4,800	13,000
Fitz Dacosta Lynch	20x100.11	3	129	17	4,800	13,000
Jerome Griffin	20x100.11	3	127	117	4,800	13,000
Cyril Atkins	20x100.11	3	125	18	4,800	13,000
Yvoned Rlty.	20x100 11	3	123	19	4,800	18,000
C. & L. M. Atkins	20x100.11	3	121	20	4 800	13,000
C. B. Hartley	20x100.11	3	119	21	4,800	13,000
E. Roche	20x100.11	3	117	121	4,800	14,000
Kezhold Rlty. Corp	20x100.11	3	115	22	4,800	13,000
O. Hinds	20x100.11	3	113	23	4,800	13,000
Ada Martin	20x100.11	3	111	24	4,800	13,000
A. Petrovani	20x100 11	3	109	[illegible]	4,800	13,000
D. Bohel, et al.	20x100 11	3	107	125	4,800	13,000
A. Clark	20x100.11	3	105	26	4,800	13,000
R. Fiedel	28x100.11	5	103	27	6,700	33,000
West Side Lenox Ave., 118th to 119th St. N.W.C.						
M. Feldstein	33.10x97	6	161	29	$26,000	$50,000
Tonlin Realty Cp.	33 6½x97	5	163	31	18,500	36,000
Edison Prop., Inc.	33 6½x97	6	165	33	18,500	40,000
T. M. Durlach, ano.	100.11x75	7	167-77	36	60,000	155,000
S.W.C.						
South Side 119th St., Lenox to 7th Ave.						
Signode Rlty. Cp.	60x100 11	6	102	38	$12,000	$57,000
C. Phaire	18x100.11	3	104	39	4,300	11,500
Chas. O. Phaire	18x100.11	3	106	139	4,300	11,500
C. Hoyt	18x100 11	3	108	40	4,300	11,500
E. Reilly	18x100.11	3	110	41	4 300	*1,500
Gordon Gibbons	18x100.11	3	112	141	4,300	12,500
M. Phipps	20x100.1	3	114	42	4,800	12,000
Beatrice Cox	18x100.11	3	116	43	4,300	11 500
Lillian I. King	18x100.11	3	118	143	4,300	13,000
S. B. Farrell	18x100 11	3	120	44	4,300	12 000
A. E. Scale	18x100 11	3	122	45	4 300	10 000
J. Fernandes	18x100.11	3	124	46	4,300	12 000
Catholic Church of St. Thomas	20x100.11	3	126	47	Exempt	Exempt
Hector Sinnett	20x100.11	3	128	147	4 800	13,000
F. Rosenberg	20x100.11	3	130	48	4 800	12,500
— Envhoew	20x100.11	3	132	49	4,800	12,500
G. Bundy	20x100.11	3	134	50	4,800	12,500
Theo Brown	20x100.11	3	136	51	4,800	12 500
M. M. Reid	20x100.11	3	138	151	4,800	13 500
Rupert Perryman	20x100.11	3	140	52	4,800	12,500
J. C. Straughn	20x100.11	3	142	53	4,800	12,500
T. Brown	20x100.11	3	144	54	4,800	12,500
H. McClary	18x100 11	3	146	55	4 300	12,000
L. Gustave Flores	18x100 11	3	148	155	4,300	11 500
C. F. Pinckney	18x100.11	3	150	56	4,300	11,500
E. McHardy	18x100.11	3	152	57	4 300	11,500
Errol A. Thompson	18x100.11	3	154	157	4,300	12,000
Helene Moller, Jr.	18x100.11	3	156	58	4,300	11,500
N. Jones	17x100.11	4	158	59	4 000	16 000
Section 7, Volume 4, Block 1904—East Side, 7th Ave., 119th to 120th St. N.E.C.						
Alice Levy	26.11x98	6	1983	1	$19 000	$37 000
Gary Bldrs., Inc.	27x98	6	1985	2	13,000	25 000
I. P. H. Rlty. Co.	27x98	6	1987	3	13,000	66,000
I. P. H. Rlty. Co.	20x98	6	1989	4	9 500	47 000
Colvee, Inc.	20x90	6	1991	64	8,500	12,000
Colvee, Inc.	20x90	6	1993	163	8 500	12,000
Colvee, Inc.	20x90	6	1995	63	8,500	12 000
1999 7th Ave. Corp.	20x90	5	1997	62	8,500	12,000
Colvee, Inc.	20.11x90	6	1999	61	14,500	24,000
S.E.C.						
North Side 119th St., 7th to Lenox Ave.						
Adiham Rlty. Cp	27x100 11	5	157	6	$6 500	$32 000
R. B. Watkins	20x100 11	3	155	7	4,800	12 000
J. F. Manning	20x100.11	3	153	8	4,800	12,000
V. & E. Bell	20x100 11	4	151	9	4 800	16,000
V. & E. Bell	20x100.11	3	149	109	4 800	16,000
T. & I. Layne	20x100 11	3	147	10	4,800	12 000
Tamoo Rlty. Co.	20x100 11	3	145	11	4,800	13,500
J. C. Powel	20x100.11	3	143	12	4,800	13 000
British Jamaic Ben Assocs	20x100 11	3	141	13	4,800	13 000
F. G. E. H. Huff	20x100.11	3	139	113	4 800	13,000
V. Capablanca	20x100 11	3	137	14	4 800	13 000
O. B. Field	20x100.11	3	135	15	4 800	13,000
R. Carter	20x100 11	3	133	16	4,800	13,500
Sarah Durant	20x100 11	3	131	17	4,800	13,000
E. L. Boxill	20x100.11	3	129	18	4 500	15,000
L. Flores	20x100 11	3	127	119	4,800	13 000
Muriel Miller, et al	20x100 11	3	125	19	4 500	13 000

Owner or Occupant	Size of Lot	Stories High	St. No.	Lot No.	Value of Real Estate Unimproved	Value of Real Estate with Improvements Thereon
M. Patterson	20x100.11	3	123	20	4,800	13,000
I. C. Gibbs	20x100.11	3	121	21	4,800	13,000
B. Elrock	20x100 11	3	119	22	4,800	13,000
Hattie L. Champion	20x100.11	3	117	122	4 800	13 000
Fritz and Modrian Trotman	18x100.11	3	115	23	4,300	11,500
Wheat Rlty. Corp.	19x100.11	3	113	24	4,500	12,000
Walmar Rlty.	19x100 11	3	111	134	4,500	12,000
N. A. McHardy	19x100.11	3	109	25	1,500	12,000
R. Bell	16.8x 100.11	3	107	26	4 000	11,500
L. F. Cobern	16 8x 100.11	4	105	27	1,000	11,000
Z. M. Moore	16.8x 100.11	3	103	121	4,000	14 000
West Side Lenox Ave., 119th to 120th St. N.W.C.						
E. G. Bell	25x100 lr.	4	181	29	$26,500	$35,000
Conrad Frederick	18.11x75	4	183	31	9,000	18,000
Eudora Thorne	19x75	4	185	130	9,000	17,000
L. E. Dickens	19 75	4	187	31	9,000	18,000
Marcus Wilkens	18.6x 75 lr.	5	189	32	9,000	18,000
M. C. Kimmel	20x85 lr.	5	191	33	10,000	24 000
193 Lenox Cp.	20x85	4	193	133	10,000	42 000
Nawe Rlty. Corp.	18 5x85	4	195	34	9,500	17,000
197 Lenox Cp	20x85	4	197	35	10,000	16,000
H. Horsford	23x85	4	199	36	17,500	23,000
S.W.C.						
South Side 120th St., Lenox to 7th Ave.						
Hector R. Sinnette	18x100.11	3	102	37	$4,300	$11,000
L. Y. Kelly	18x100.11	3	104	137	4,300	11,000
Dega Sargeant	18x100 11	3	106	38	4,300	11,000
Canaan Bapt. Ch.	18x100.11	3	108	[illegible]	4,300	11,000
D. E. Sargeant, ano.	18x100.11	3	110	10	4,300	11,000
Home for Foreign Mission of M. E. Church	20x100.11	3	112	41	Exempt	Exempt
Mt. Olivet Bapt. Ch.	20x100 11	3	114	141	1,100	*3,000
Rose Collins	20x100.11	3	116	42	4,800	13,000
L. R. Spence	19x100.11	9	118	43	4,500	12 000
E. & D. White	19x100.11	3	120	44	4,801	13 000
Colman House, Inc.	20x100.11	3	123	45	4 500	13,000
Corlloyd R. Co.	19x100.11	3	121	145	4,500	12,000
Mehatabel K. A. Reid	19x101.11	3	126	46	4,500	12,000
A. & E. David	19x100.11	3	128	47	4 500	12,000
A. Pasternach	18x100.11	3	134	48	4,300	11,000
L. B. Williams	18x100.11	3	136	148	4,300	11,000
J. Hallahan, et al.	18x100.11	3	138	49	4 300	11,000
J. Harrington	17x101.11	3	140	50	4.000	10 000
Baden Hldg. Co.	18x100.11	3	142	150	4,300	10,500
Margaret Marquet	18x100.11	3	144	51	4,300	10,500
Max Meldowsky	18x100 11	3	146	52	4,300	10,500
James Quintyne	16.8x 100.11	3	148	53	4,000	10,000
Violet Evelyn	16 8x 100.11	3	—150—	153	4,000	10,000
R. & F. Lewis	16.8x 100.11	3	152	54	4 000	10 000
E. Manning	16.8x 100.11	3	154	154	4,000	11,000
J. E. Manning	16.8x 100.11	3	156	55	4,000	11,000
J. E. Manning	16.8x 100 11	3	158	56	1,000	11,000
J. E. Manning	16.8x 100.11	4	160	57	4,000	11,000
H. C. Cameron	16.8x 100.11	4	162	157	4,000	11,000
C. S. T. Hill	16 8x 100 11	4	164	58	4 000	11 000
168 W. 20th St. Co.	85x100.11	5	166	59	8,600	34,000
Section 7, Volume 4, Block 1905—East Side 7th Ave., 120th to 121st St. N.E.C.						
Q. E. Smith	18x77	4	2001	1	13,000	$24,000
E. C. MacBain	33x77	4	2005-3	2	16 000	25,000
W. J. Kimmel	16.10x77	4	2007	3	8,000	21 000
Idarey Rlty. Cp.	16.1x77	3	2009	103	7,500	12,000
E G. & M. Carris	17x77	4	2011	4	8,000	21,000
L. B. Woods	100.11x33	5	2013-19	63	34,000	67,000
S.E.C.						
North Side 120th St., 7th to Lenox Ave.						
E. I. Bell	16x100.11	3	159	6	$3,800	$10,500
T. & M. Ellison	16x100.11	3	157	106	3,800	10,000
O. Malston	16x100.11	3	155	3	3,800	10,000
Lulu R. Britz	18x100.11	3	153	7	4,300	11,000
Cardinal A. Prescod	18x100.11	3	151	8	4,300	11,000
L. O. Scott	19x100.11	3	149	109	4,500	11,000
J. Padmore	19x100 11	3	147	9	4,501	11,000
Chas. Lee	19x100.11	3	145	10	1,500	11,000
Wm. H. Z. H. Numes	19x100.11	3	143	11	4 500	11,000
Ch. of Illumination	20x100 11	3	141	111	Exempt	Exempt
Orange Benev. Soc.	20x100.11	3	139	12	4 800	15,000
H. Barber	20x100.11	3	137	18	4,800	14,000
C. D. Willshire	20x100.11	3	135	14	4,800	13,501
D. Clarke	30x100 11	3	133	15	4 800	14 000
I. Davis	21x100 11	3	131	115	5,000	13,000
Geth Wesleyan Mth. Ch.	21x100 11	3	129	16	5,000	13,000
D. W. Blumenthal	21x100.11	3	127	17	5,000	13,000
R. Cummings	20x100.11	3	125	18	4,800	12,500
H. A. Booker & ano.	20x100 11	3	123	19	4,100	*10,000
C. Marquez	20x100.11	3	121	20	4,800	14,500
I. Davis	20x100.11	3	119	120	4,800	12,500
Pycal Hldg. Cp.	20x100.11	3	117	21	1,800	12,500
E. G. Bell	20x100 11	3	115	22	4,800	12,500
M. G. Boyce	20x100 11	3	113	23	4,800	12,500
R. & G. Griffin	20x100 11	3	111	24	4,800	12,500
R. Ziskind	20x100.11	3	109	124	4,800	12,500
F. P. Piggott	20x100.11	3	107	25	4 800	12,500
Neisleg Rlty. Co.	60x100.11	6	105	26	12,000	54,000
West Side Lenox Ave., 120th to 121st St. N.W.C.						
Mt. Olivet Baptist Church	100 11x100	1	201	29	Exempt	Exempt
Ulbar Rlty Co	100 11x75	6	207-17	36	$55,000	$135,000
S.W.C.						
South Side 121st St., Lenox to 7th Ave.						
Hudson Seal	21x100 11	3	102	37	$5,000	$13 000
Alex R. Williams	20x100.11	3	104	38	4,800	11,500
M. G. Boyce	21x100.11	3	106	138	5,000	15,000
S. & A. Edwards	21x100.11	3	108	39	5,000	12,500
Burnie David	20x100 11	3	110	40	4 800	12,000
Samuel Nosfield	22x100.11	4	112	41	5,300	14 000
Mirash Rlty. Cp.	20x100 11	4	116	42	4,800	13,500
I. Barnes	20x100 11	4	118	142	4,800	13 500
R. B. Watkins	20x100.11	4	120	43	4,800	13 500
R. Spence	20x100.11	4	122	44	4,800	13 500
M. L. Williams	20x100.11	4	124	45	4,800	13 500
Josephine Bultock	20x100.11	4	126	46	4,800	14 500
Llewelyn Glfth	20x100.11	4	128	47	4 800	13500
Gladin Rlty. Cp.	20x100 11	4	130	147	4,800	13500
Harlem Units., Inc.	20x100.11	4	132	48	4,800	11 000
F. Hill	20x100.11	3	134	49	4 800	14,000
Henry Scott	20x100.11	3	136	50	4,800	12,500
T. Phillips	20x100 11	3	138	150	4 800	12,500
Cella Goldstein	20x100.11	3	140	51	4 800	12,500
Max Manicoff	20x100 11	3	142	52	4,800	12 500
Mc. M. Hayes	20x100 11	3	144	53	4 800	12,500
R. F. Smith	18x100 11	4	146	54	4,300	13,000
Surefire Rlty., Inc.	18x100 11	4	148	55	1,300	13,000
J. D. Irish	18x100 11	4	150	155	4 300	13 000
E. V. Stoneham	18x100 11	4	152	56	4,300	13 000
Carramore Rlty. Co.	18x100.11	4	154	57	4,300	13,000
O. C. Nelsher	18x100.11	3	156	157	4 300	11 500
I. Straughn	18x100 11	3	158	58	4 300	11,500
R. Rubenstein	17x100.11	3	160	159	4 000	10 500
Melv. Clarke & ano.	17x100.11	3	162	59	4 000	10 500
T. & G. Link	15x100 11	3	164	60	3 600	10,500
G. Klvee	21x100.11	5	168	61	5,000	17,000
L. Blumenthal	21x100 11	5	[illegible]	62	5,000	23 000
Section 7, Volume 4, Block 1906—East Side 7th Ave., 121st to 122d St. N.E.C.						
A. Samuel	25 11x92	5	2021	1	$21 000	[illegible]

Owner or Occupant	Size of Lot	Stories High	St. No.	Lot No.	Value of Real Estate Unimproved	Value of Real Estate with Improvements Thereon
Havco Rlty. Corp.	37.6x92	..	2023-25	2	20,000	36,000
Willhom Hall, Inc.	37.6x92	6	2027	4	20,000	77,001
Vogerd, Inc.	37.10½x100	6	2031	64	21,000	12,000
2035 Rlty. Co.	37.10½x100	6	2035	62	21,000	11 000
Frogmore Rlty.	25 2x100	5	2039	61	21,000	32,001
S.E.C.						
North Side 121st St., 7th to Lenox Ave.						
Cyril Thompson	18x100 11	3	159	6	$4 300	$11,000
Louise Chandler	18x100.11	3	157	106	4,300	11,000
L. R. McCann	19x100.11	3	155	7	4,500	11 500
Lillian Springer	19x100 11	3	153	8	4,500	11,500
H. Jackson	19x100 11	3	151	9	4,500	11,500
Gerard Roberts	20x100 11	3	149	10	4,800	12,500
City of N. Y., Bd. of Education	445x201 10	3	117	11	Exempt	Exempt
Jas. W. Lineheiger	20x75.11	3	101	28	4,100	13,500
West Side Lenox Ave., 121st to 122d St. N.W.C.						
Christian Mission of U. S. A.	50x80	1	225	29	Exempt	Exempt
Cong. Ch. of God	25.11x80	4	227	30	$13,000	$21,000
Afr. Meth. Epis. Ch.	25x100	4	229	33	1,150	*2,000
Memphis Rlts., Inc.	20.11x80	5	231	23	10,500	16,000
Racohegoth Corp.	20x80	4	233	130	10,000	16,000
Ealon Benev. Soc.	20x80	4	235	31	10,001	16,001
Ethel J. Morris	20x80	4	237	35	10,001	15 000
V. Neafield	20x80	4	239	36	14,000	18,000
S.W.C.						
South Side 122d St., Lenox to 7th Ave.						
A. Theodore Reid	20x100.11	3	101	87	$4,800	$12,500
I. E. Women Work	19x100.11	4	153	151	2,600	*8,000
E. G. Rlty. Corp.	19x100.11	4	154		4 500	14,000
H. & R. Fagen	18x100.11	4	156	58	4,300	16,000
A. Williams	18x100.11	4	158	57	1,800	13,700
G. H. O'Mara	19x100.11	4	158	137	4,500	11 000
St. James Comm. Ch.	19x100 11	4	162	[illegible]	4,500	11 000
L. Smith	19x100 11	4	161	59	1,500	14,000
Section 7, Volume 4, Block 1907—East Side 7th Ave., 122d to 123d St. N.E.C.						
2049 7th Ave. Cp.	150 6x75	5	2041-55	1	$92,001	$120,000
S. Apistolas	51.4x75	5	2057-59	61	32,000	57,000
S.E.C.						
North Side 122d St., 7th to Lenox Ave.						
J. F. Thomas	15.9x 100 11	4	165	104	$3,801	$12 500
M. Jones & R. Har-	18 7x 100.11	3	163	6	4,400	11,000
L. White	16.8x 100 11	3	161	6	3,801	11,000
N. T. Sinnette	19x100 11	3	159	7	4,500	11 000
N. T. Short	17x100.11	3	157	8	4,000	10 500
M. Paschal	17x100.11	3	165	108	4,000	10,500
A. & L. Belgrave	17x100.11	3	153	9	4,000	10,501
J. Hammond	20x100.11	3	151	10	4,800	13 500
S. W. Eaton	20x100.11	3	149	110	4,800	12 000
Wm. F. Hencken	20x100.11	3	147	11	4,800	12,000
H. Butler	20x100.11	3	145	12	4 800	12 000
R. & D. Moore	16 8x 100 11	3	143	13	4,000	10,500
C. Lockett	16 8x 100 11	3	141	113	4,000	10,500
W. & M. Brown	16.8x 100.11	3	139	14	4,000	10 500
Irene Belgrave	16.8x 100 11	3	[illegible]	[illegible]	4,000	10,500
I. Keith	16.8x 100 11	3	135	[illegible]	4,000	10,500
L. Thomas	16 8x 100.11	3	133	16	4,000	10 500
F. Greaves	25x100.11	3	131	17	6 000	17,500
R. O. Cummings	19.3x 100.11	3	129	18	4 500	13,000
E. F. Chandler	18 9x 100.11	3	127	[illegible]	4,500	13,000
M. M. Gulleo, ano.	18 9x 100.11	3	125	119	4,500	16,001
F. J. Smith & ano.	18.9x 100 11	3	123	20	4,500	13,000
N. Skeeler	19 5x 100.11	3	121	21	1 600	12 500
Artmac Rlty. Corp.	20x100.11	3	119	22	1 500	13,000
M. Boston	20x100.11	3	117	23	4,800	12 500
R. F. Lewis	20x100.11	3	115	123	4,800	15,000
Raco Hegoth Rlty Corp.	20x100.11	3	113	24	1,800	12,500
R. Forde	19x100.11	3	111	25	4 500	12 000
E. M. Phelps	19x100.11	3	109	26	1 500	12,000
Roslyn Duncan	19x100 11	3	107	[illegible]	4,500	12,000
Geo. O'Mara	19x100 11	3	106	127	4,500	12,001
Alanar Rlty. Co.	19x100 11	3	103	[illegible]	4,500	12,000
West Side Lenox Ave., 122d to 123d St. N.W.C.						
G. & T. T. Ortiz	25 2x80	4	241	[illegible]	9 500	25,000
Galhrac Realty Co.	19x80	4	243	30	9 500	14,000
Galhrac Realty Co.	19x80	4	245	130	9 500	14 000
L. Horsford	19x80	4	247	31	9 500	11 000
I. J. Boslic	19x80	4	249	32	9,500	11 000
V. Horsford Ry. Cp.	19x80	4	251	33	9,500	14 000
Galhrac Realty Co.	19x80	4	253	133	9 500	14,000
Galhrac Rlty. Co.	19x80	4	255	34	9,500	11 001
Racohegoth Rty. Co.	19x80	4	257	35	9 500	14 000
Isaac Johnson	24.8x80	4	259	36	9 500	21,000
S.W.C.						
South Side 123d St., Lenox to 7th Ave.						
A. & W. D. Jackson	20x100.11	3	102	37	$4,500	$13,000
E. Schmidt	24 10x 100 11 lr	3	104	38	5,500	13,000
E. Schmidt	15x 100 11 lr.	3	106	39	4,000	6,500
531 W 147th St. Cp	20 11x 100.11	4	108	139	4,800	13,500
Jos. N. Braithwrite	20x100.11	4	110	40	4,800	13,500
Emmay Short	20x100 11	4	112	41	4,800	13,500
Helen Koenig	20x100.11	4	114	42	4,800	13,500
Helen Koenig	20x100 11	4	116	43	4,600	13,500
Matro Rlty.	60x100 11	4	118-22	45	15 000	135 000
K. H. Jennings	16 8x 100.11	3	124	46	4,000	[illegible]
H. Jennings et al.	16 8x 100.11	2	126	146	4,000	8 000
R. D. Joseph	16.8x 100.11	2	128	47	4,000	8,000
Edw. M. Fentress	24 6x 100.11	4	130	48	6,000	28,000
L. Blumenthal	17.6x 100.11	3	132	49	4,200	10,000
W. Fribourg	16x100.11	3	134	119	3,800	9 000
W. Sanaque Rlty.	17 6x 100 11	3	136	50	4,200	10 000
V. C. Gibbs	16.2x 100.11	3	138	51	3,800	8,500
E. Gray	16 8x 100.11	3	110	151	4,000	8 500
John Rich	16.8x 100.11	3	142	52	4,000	8 500
A. Barberick	17 6x 100.11	3	144	53	4,201	10,000
Inez Panton	17x100.11	3	146	153	4,000	10 000
M. McGhee	17x100 11	3	148	54	2 300	*4 700
L. E. D. Rlty. Cp.	17x100.11	3	150	55	4,000	9,500
R. T. Schrenkelsen	16x 100.11 lr	3	152	155	3,800	9 000
J. Woodhouse	16x 100 11 lr	3	154	56	3,800	9 000
158 W. 132d St Cp.	14 6x 100 11	4	156	[illegible]	3,500	[illegible]
Olwn Rlty. Cp.	14x100 11	4	158	157	3,400	8 500
C. A. & J. E. Powell	14x100 11	4	160	58	3,400	9 500
S. J. Nachwalter	14x100 11	4	161	159	3 100	24 000
G. & R. McDaniels	14x100 11	4	164	59	3,400	11 000
N. Havoll	15x100 11	4	166	170	3,400	[illegible]
Cath. I. Quinlan	15x100.11	4	168	60	3 000	9,000
Section 7, Volume 4, Block 1908—East Side 7th Ave., 123d to 124th St. N.E.C.						
— Equities	60x105	7	2061-65	1	$49 000	$140,000
Vin Lina Rlty Corp	40 11x105	5	2067-69	4	21 500	41 000

See last page for footnotes.

Owner or Occupant	Size of Lot	Stories High	St No	Lot No	Value of Real Estate Unimproved	Value of Real Estate with Improvements Thereon
Martha L. Rutherford	20 6x75	4	2071	64	10,000	16,000
Martha L. Rutherford	20x75	4	2073	163	10,000	16,000
Martha L. Rutherford	20x75	4	2075	63	10,000	16,000
Marthe L. Rutherford	20x75	4	2077	62	10,000	16,000
Martha L. Rutherford	20.6x75	4	2079	61	16,000	27,000
S.E.C.						
North Side 123d St., 7th to Lenox Ave.						
Ean Bar Rlty. Cp.	20x100.11	5	155	6	$4,800	$23,000
E. Bufnoir & ano.	50x100 11	6	151-53	1	12,500	60,000
Twelfth Ch. of Chris.	75x100 11	1	147-49	9	Exempt	Exempt
M. D Hunter	21.3x100 11	5	145	12	5,000	25,000
Floraocor Rlty. Cp.	18.98x100.11	3	143	18	4,500	12,000
B. Greenspan	19x100.11	3	141	14	4,500	11,000
E. O Sampson	20x100.11	3	139	114	4,800	11,000
Barsio Rlty. Cp.	15 11x100 11	6	137	15	11,000	56,000
Lillian K. Leggott	45x100.11	1	133	47	3,600	7,500
L. B. Wechsler	16x100.11	3	131	117	3,600	7,500
Kath. Gunther	15x100.11	3	129	18	3,600	7,500
Pisa Rlty. Co.	15x100.11	6	127	19	3,600	7,500
J. E. Welch	16x100 11	3	125	119	3,600	7,500
F. Kirkland	18.9x100.11	6	123	20	4,500	7,000
F Kirkland	18.9x100.11	3	121	120	4,500	8,000
117-119 W. 123d St. Cp	18.9x100 11	3	119	21	4,500	8,000
117-119 W. 123d St. Cp.	18.9x100 11	3	117	22	4,500	8,000
Preston Powell	20x100.11	3	111	23	4,800	11,500
109 W 123d St Cp.	20x100 14	3	109	24	4,800	11,500
A. Helgrand	20x100 11	3	107	25	4,800	11,500
West Side Lenox Ave., 123d to 124th St. N.W.C.						
No Conference Corp of 7th Day Adventists	165 ir.	1	261-67	26	Exempt	Exempt
No Conference Corp. of 7th Day Adventists	20x75	6	269	82	$10,000	$13,500
B. Brewster et al	17x75	3	271	31	8,500	13,000
H. W. Payne	17x75	4	273	189	8,500	16,000
Max Zelickson	17x75 ir.	4	275	84	8,500	16,000
Berkin Rlty., Inc.	19 11x75 ir	4	277-9	85	31,000	44,000
S.W.C.						
South Side 124th St., Lenox to 7th Ave.						
Rob-Phil Rlty. Cp.	27.6x100.11	6	108	87	16,500	$22,000
2095 Madison Ave. Co.	27x100.11	5	110	88	6,600	22,000
Lee R. Johnson	20.6x100.11	5	112	89	5,000	19,000
114 W. 124th St. Cp	18.9x100.11	3	114	40	4,500	9,000
Ivy Bradshaw	18.9x100.11	3	116	140	4,500	9,000
R. Staggers	18 9x100.11	3	118	41	4,500	10,000
R. Staggers	18.9x100.11	3	120	42	1,500	10,000
Grand United Order Odd Fellows	37 6x100 11	4	122	43	9,000	15,000
S. E. C. E. Kirton	18 9x100 11	4	126	44	1,500	10,500
209-29 E. 121st St. Cp	18 9x100 11	4	128	15	2,200	5,500
R. Goldman	75x100.11	3	134	46	20,000	50,000
Wash. Hghts. Laundry Ser	50x100 11	8	138	1?	12,500	105,000
Raneva Realty Co.	25x100.11	6	142	61	6,000	20,000
E. Mehlich	25x100.11	6	144	62	6,000	18,000
Conhall Rlty. Corp.	25x100.11	5	146	63	6,000	55,000
Wm. Potter	25x100.11	6	148	64	6,000	18,000
Leo Dor Rlty Cp	25x100.11	5	150	55	6,000	16,000
R C Lawson	25x100 11	6	152	56	6,000	13,000
Uptown Garage, Inc.	100x100 11	4	154	60	26,500	145,000
Section 7, Volume 4, Block 1909—East Side 7th Ave., 124th to 125th St. N.E.C.						
Refugee Ch. of Chris.	100 11x125	6	2081-87	1	Exempt	Exempt
Wendolin J. Nauss	100 11x25	3	2089-95	63	$121,000	$155,000
North Side 124th St., 7th to Lenox Ave.						
Mexon Corp.	50x100.11	10	157-159	7	$20,000	$100,000
J. Corn	25x100 11	..	123	20	6,300	6,300
L. Robinson	25x100 11	..		24	6,300	6,300
J. P. J. A. O'Brien, ano.	50x100 11	1	119-121	22	16,000	17,000
Frank Holt	25x100 11	.		21	5,300	5,300
H. Honess	25x85.4	4	114	25	7,200	30,000
Juneglory Rlty. Cp.	25x100.11	4	111	26	6,000	11,000
Juneglory Rlty. Cp.	25x100.14	2	109	27	8,000	9,000
Juneglory Rlty. Cp.	25x100 11	6	107	28	8,000	15,000
West Side Lenox Ave., 124th to 125th St. N.W.C.						
June Glory Re. Cp.	18.8x75	4	281	29	$47,000	$25,000
Juneglory Ry. Corp.	18.8x75	4	283	12	10,000	16,000
Eldicon Corp.	18.8x75	4	285	30	10,000	14,000
Eldicon Corp.	19.8x75	3	287	31	10,600	18,000
Eldicon Corp.	25.8x75	3	289	32	13,500	23,000
Eldicon Corp.	100.11x100	4	291-97	33	245,000	310,000
S.W.C.						
South Side 125th St., Lenox to 7th Ave.						
June Glory Corp	25x100 11	4	105	2?	$45,000	160,000
Juneglory Ry Corp.	25x100 11	4	110	39	45,000	60,000
T. Hunter & ano.	20x106	4	112	40	42,500	50,000
114 W. 125th St., Inc.	20x100.11	4	114	41	60,000	95,000
J. P. J. A. O'Brien	60x100.11	2	116-18	42	115,000	125,000
Copley Trading Co	40x100 11	3	120-22	44	120,000	150,000
T Feldman	100x20 10	5	124-30	46	280,000	300,000
Cano Rlty. Co.	100x201.10	8	132	12	280,000	335,000
Strickler Realty Co	25x201 10	5	142	11	72,000	150,000
144 W 125th St. Rlty. Corp.	40x201.10	5	144	9	138,000	220,000
Copley Trading Co.	25x100.11	6	148	67	60,000	82,000
Copley Trading Co.	25x100.11	6	150	68	60,000	82,000
J. P. J. A. O'Brien	100x100.11	3	153-164	69	268,000	290,000
Section 7, Volume 4, Block 1910—East Side 7th Ave., 125th to 126th St. N.E.C.						
Jermack Inc	79 11x100	3	2105	1	$275,000	$305,000
Jermack, Inc.	20x100	3	2107	4	14,000	19,000
Jermack, Inc.	20x100	3	2109	61	14,000	19,000
Jermack Inc.	79 11x120	5	2111	63	25,000	30,000
S.E.C.						
North Side 125th St., 7th to Lenox Ave.						
S. L. Schack	60x99 11	2	153-61	6	$105,000	$133,000
Town Hats, Inc.	25x99.10	4	147-45	8	60,000	65,000
Qmaki Realty Corp.	60x99 11	6	147-146	9	105,000	160,000
Lister Rlty Corp.	75x99 11	3	113-139	11	165,000	187,000
135 W 125th St. Cp.	60x99 11	2	137-5	14	105,000	155,000
London Strifter Cp.	18 3x99.11	4	123	16	42,000	65,000
Grace Van Tine	20x99 11	8	131	17	44,000	57,000
N. & S. Kassover	38.9x99.11	3	127-29	18	81,000	120,000
F. W. Gieoshach	38 9x99 11	3	123 25	19	81,000	135,000
Grace Van Tine	20x99 11	3	121	120	40,000	55,000
J Wholmuth et al.	38 9x99 11	2	119	21	81,000	110,000
A. I. Hanscom	60x99 11	1	115 17	2?	105,000	135,000
Fefer Cp	50x99.11	2	111-13	25	240,000	400,000
West Side Lenox Ave., 125th to 126th St. N.W.C.						
Virginia L. Abbott	99 11x75	3	307	79	$225,000	$325,000
Corn Exchange Bk.	19 11x115 ir	8	311	83	35,500	100,000
Merra Rlty. Corp.	20x75	5	313	133	16,500	27,000
Sylden Realty Corp.	20x75	6	315	84	16,500	27,000
Donald H. Sheridan	20x75	6	317	85	16,500	27,000
Debby Bldg., Inc.	20x75	6	319	86	33,000	38,000
S.W.C.						
South Side 126th St., Lenox to 7th Ave.						
Debby Bldgs, Inc.	20x99 11	4	105	133	14,000	112,000
Ralph T. Schoenkelnsen	20x99 11	1	111	1	1,600	12,000
J A Warner	20x99 11	4	112	40	4,500	12,000
S. Francis	18.9x99 11	3	114	41	4,500	11,000
C. O Phalre	18.9x99 11	3	116	141	1,500	11,000
J Hammond	18 9x99 11	3	118	42	4,500	11,000
H Payne	18 9x99.11	3	118	43	4,500	11,000
L. Burnham	25x99 11	4	122	41	6,000	14,000
Sylfen Bldg. Co., Inc.	13.6x99 11	3	124	45	3,000	9,000
James Chartly	13 6x99 41	1	126	14	3,000	9,000
128 W. 126th St. Cp.	18 9x99 11	3	128	46	1,500	10,000
133 W. 126th St. Cp.	18.9x99.11	3	130	146	4,500	10,000
134 Rlty. Cp.	48 9x99.41	3	132	47	4,500	10,000
131 Rlty. Cp.	18.8x99.11	3	134	48	1,500	10,000
M. Woods	18 9x99.11	3	136	49	4,500	10,000
V. Seabrook	18.9x99.11	3	138	149	1,500	10,000
St. Ann's Assembly of Spir	37 6x99 14	1	140	50	Exempt	Exempt
E. Chevers	15x99 11	3	144	62	8,000	9,000
W. E. Griffith	20x99 11	4	146	152	4,500	12,000
L. W. Barasch	20x99 11	4	148	53	4,500	21,000
L. W. Barasch	20x99 11	4	150	54	1,500	21,000
Monumental Bapt Ch	95x99 10	4	152-54	55	8,000	8,100
Monumnl. Bapt Ch.	41.8x99 11	2	156-58	57	Exempt	Exempt
Monumnt Bap Ch	20x99 11	3	160	56	4,200	8,000
Jermack Inc	16x99 11	4	162	155	4,500	10,600
Jermack Inc.	15x99 11 ir	5	164	59	1,300	10,500
Jermack Inc	20x79 11	4	166	60	4,200	11,000
Jermack Inc	18x79 11	4	168	161	3,700	10,500
Jermack Inc	15x79 11	4	170	61	3,700	10,500
Jermack Inc	16x79 11	3	172	62	3,700	10,500
Section 7, Volume 4, Block 1911—East Side 7th Ave., 126th to 127th St. N.E.C.						
Yorktown Bldg Cp.	99 11x33.5	1	2121-33	1	$10,000	$65,000
2137 Leasing Co.	74 11x100	6	2135 37	62	10,000	12,000
2137 Leasing Co	25x100	5	2139	61	20,000	31,000
S.E.C.						
North Side 126th St., 7th to Lenox Ave.						
E. Leroy Butler	17x99 11	3	177	102	$13,500	$16,600
Hattie Ward	17x99 11	3	175	3	1,000	10,000
Hattie Ward	17x99 11	3	173	4	4,000	10,000
E. Burton	16.4x99 11	3	171	5	3,700	10,000
169 W 126th Cp.	16 8x99 11	6	169	6	4,000	10,000
Louis L. Gonzalez	16 8x99 11	3	167	106	1,000	10,000
M. Holness	16.8x99.11	3	165	7	4,000	10,000
R. Holness	16.8x99.11	3	163	8	4,100	10,000
J. Holness	16.8x99.11	3	161	108	1,000	10,000
Clifford Jones	16 8x99 11	3	159	9	1,000	10,000
C. H Meyer	16.8x99.11	3	157	10	4,000	10,000
Robt. Hinton	16.6x99 11	3	155	110	4,000	10,000
H. C. Koenig	16.10x99 11	3	153	11	4,000	10,000
G Higginson	16 10x99.11	4	151	12	4,100	11,500
Frances Levin	16 4x99.11	4	149	112	3,800	8,500
E. & O. Chevers	16 10x99.11	4	147	13	1,100	11,000
C. K. L. Hopson	16x99.11	3	145	14	3,600	10,000
S Brown	16x99.11	3	143	15	3,600	10,000
St. Lukes A. M. E Church	21x99 11	3	141	115	1,800	8,500
St Lukes A M E Church	18 8x99	3	139	16	4,000	7,500
Wanago Rlty.	16.8x99.11	3	137	116	1,000	21,000
Dist. Grnd. Lodge No. 2	16.8x99.11	3	135	17	4,000	9,500
C. & L. Hopson	16.8x99 11	3	133	1?	4,100	9,500
Jennie D. Rlty. Cp	16 8x99 11	3	131	118	4,000	9,500
14 W. 127th St. Rlty. Cp.	16.8x99.11	3	129	19	4,000	9,500
L. Leftwich	16.8x99.11	3	127	119	1,000	9,500
14 W 127th St	16 8x99 11	3	125	20	1,100	9,500
14 W. 127th St.	16 8x99.11	3	123	21	4,000	9,500
C. J. Pierson	17.10x99.11	3	121	22	1,300	10,000
M. Levitsky	17.10x99 11	3	119	122	4,300	10,000
L. C. Gibbs	17 10x99.11	3	117	23	1,300	10,000
Mildred Griffin	17 11x99.11	3	115	24	4,300	10,000
G. Higginson	17 10½x99.11	3	113	25	4,300	10,000
P. Levitzky	17.10½x99.11	3	111	125	4,300	10,000
L. C. Gibbs	17 10½x99 11	3	109	26	4,300	10,000
Emily T. Nagapen	22x99.11	6	107	27	5,200	17,000
West Side Lenox Ave., 126th to 127th St. N.W.C.						
M. Flander	45 6x103	6	321-23	29	$13,000	$95,000
Isaac Leon Corp	27x103	6	325	31	19,000	47,000
327 Lenox Ave. Cp.	27.6x103	6	327	32	19,500	40,000
Boro Action Corp	37 11x84 10	3	329	33	26,500	37,000
Hencha Rlty. Corp.	20 2x70.6	3	333	34	11,500	18,000
Hlb Realty Corp.	40x86	3	335-37	3?	37,000	19,000
S.W.C.						
South Side 127th St., Lenox to 7th Ave.						
Free Masons, N. Y.	89x90 11 ir	2	100	37	$8,000	$78,000
M. Malse	16.8x99.11	6	110	39	4,000	9,500
L. Durant	16 9x99.11	2	112	139	1,000	9,500
J. & A. Green	16 8x99.11	3	114	40	1,000	9,500
116 W 127th St Cp	16 8x99 11	3	116	41	4,100	9,500
f Williams	16 8x99 11	3	118	141	4,000	9,500
B. Christie	16 8x99 11	3	120	42	4,000	9,500
N Malse	25x99 11	6	122	43	6,000	16,000
Northern Equil. Cp	25x99.11	6	124	44	6,000	10,000
Western Equities	25x99 11	6	126	46	6,000	22,000
G Ginsburg	60x99.11	7	120	46	13,000	62,000
G. Miner	16 7½x99 11	3	128	45	3,700	8,500
Walter Robinson	16 7½x99 11	6	130	145	3,700	8,500
L. Warner	16 7½x99 11	3	133	43	3,700	8,500
S. Foote	16 7½x99.11	3	134	50	3,700	8,500
J. Foote, ano.	16 6x99.11	3	136	150	3,700	8,500
138 W. 127th St. Corp	16x99 11	6	138	51	3,800	9,000
Walmar Rlty Cp	16x99 11	3	140	151	3,800	9,000
M Dowling	16x99 11	V		52	2,400	2,400
S. Deen	16 6x99 11	8	114	53	3,700	8,500
W. 127th St. Corp.	16 6x99 11	8	145	153	3,700	8,500
Jno. A. Warner	16.6x99 11	3	148	54	3,700	8,500
Sam De Kalb	16x99 11	3	150	55	4,100	9,000
Cat. Silberhorn	27 6x99.11	6	152	155	6,000	26,000
Wm Schlobohm	50x99 11	3	154-58	57	15,000	57,000
Bible Truth Ch.	25x99 11	4	160	59	1,100	14,500
Section 7, Volume 4, Block 1912—East Side 7th Ave., 127th to 128th St. N.E.C.						
2143 7th Ave Corp.	99 11x100	6	2143	1	$78,000	$175,000
L. Dickens	25x75	6	2153	64	12,500	26,000
L. Dickens	25x75	6	2155	63	12,500	20,000
2157-61 7th Ave. Cp.	19x75	5	2157	62	9,500	10,000
2157-61 7th Ave. Cp.	27.11x75	6	2159	61	27,000	42,000
S.E.C.						
North Side 127th St., 7th to Lenox Ave.						
Benjamin Properties	50x99 11	2	147	1	$12,000	$30,000
A. B. C. Rltys., Inc.	50x99.11	6	145	8	12,000	58,000
S. Shapiro	50x99.11	6	141-43	10	12,000	62,000
City of New York	99x100 10	3	111-99	1	Exempt	Exempt
Foremost Rlty. Co.	50x99 11	6	105-7	24	12,000	100,000
Pero Rlty	50x99.11	6	103	28	12,000	14,000
West Side Lenox Ave., 127th to 128th St. N.W.C.						
110 E. 74th St. Corp	30x100	1	339	21	$19,000	$23,000
Vitalis Realty Corp	30x100	5	341	30	1,000	72,000
S. & S. Shapiro	30 11x100	4	345-43	31	21,000	35,000
Isabella Este	20x100	3	347	32	12,000	20,000
Heath Realty Corp.	16.11x71	5	349	33	8,500	13,500
Heath Realty Corp	16 6x74	5	351	133	8,500	12,500
Heath Realty Corp	16.6x74	5	353	37	8,500	13,500
Heath Realty Corp	16 6x74	5	355	131	8,500	12,500
Heath Realty Corp	16 6x71	5	357	35	8,500	13,500
Heath Realty Corp	11x71	5	359	36	11,000	20,000
S.W.C.						
South Side 128th St., Lenox to 7th Ave.						
N. G. Jackson	13x99 11	4	102	37	$3,100	$7,500
N. & G. Jackson	13x99 11	4	104	13	3,000	7,500
G. Jackson	12 6x99.11	4	106	38	3,000	7,500
F. McDonald	12 6x99 11	4	108	13	3,000	7,500
S. & Wm. Clark	12 6x99 11	4	110		3,000	7,500
N. Johnson	13x99 11	4	112	139	3,100	8,000
Grophet Flower Lodge	16.8x99.11	3	152	54	1,000	8,500
Grophet Flower Lodge	16 8x99.11	3	154	55	4,000	8,500
Junius Riley	16 8x99.11	3	156	155	4,000	8,500
Tobert Bldg Corp.	16 8x99 11	3	158	56	4,000	8,500
Pauline Lichmond	16 8x99.11	3	160	156	4,000	8,500
Pauline Lichmond	16 8x99 11	3	162	57	4,000	8,500
C. Glenn Carrington	37.6x99 11	4	164	58	8,000	20,000
Geo. Barker	37 6x99 11	4	166	60	8,000	22,000
Section 7, Volume 4, Block 1913—East Side 7th Ave., 128th to 129th St. N.E.C.						
Met. Baptist Ch.	99 11x100	1	2161	1	Exempt	Exempt
166 W. 129th St.	99.11x75	6	2167	61	$161,000	$300,000
S.E.C.						
North Side 128th St., 7th to Lenox Ave.						
Metro Bldg. Mem.	16 8x99 11	3	149	9	$4,000	$8,500
Metro Bldg. Mem.	16 8x99 11	3	147	10	4,000	8,500
Metro Bldg. Mem.	16.8x99 11	3	145	7	4,000	8,500
Anderson Matthew	25x99 11	5	143	8	6,000	18,500
Robert Ancona	25x99 11	4	141	9	6,000	26,000
Robert Ancona	25x99 11	4	139	10	7,000	25,000
137 W 128th St Cp	25x99 11	3	137	11	7,000	17,500
B'dway LaSalle Cp.	25x99 11	4	135	13	7,000	25,000
B'dway LaSalle Cp	25x99 11	3	133	14	7,000	25,000
Zion Bapt Ch	25x99 11	3	131	15	8,500	15,000
L. & C. Parson, ano	25x99 11	3	129	16	8,000	25,000
Inez Williams	25x99 11	2	127	17	8,000	8,500
S Zemel	25x99 11	5	125	18	8,000	10,000
R Brooks	25x99 11	6	123	19	8,000	21,000
116 W 128th St Cp	75x99 11	3	117-21	20	20,000	65,000
116 W 128th St. Cp.	25x99 11	4	115	22	6,000	10,000
116 W. 128th St. Cp.	25x99 11	4	113	21	6,000	10,000
Lillie A. H. Kerr	25x99 11	4	111	26	6,000	12,000
E. & L. F. Linton	16 8x99.11	3	109	2?	4,300	9,500
Sec Prov Bapt Ch	16 8x99 11	3	107	27	4,500	13,000
I. Blumenthal	16.8½x99 11	5	105	127	1,300	9,500
E. Moore	16.8½x99.41	6	103	28	4,300	9,500
West Side Lenox Ave., 128th to 129th St. N.W.C.						
A Appell	21 11x75	5	361	29	$16,500	$20,000
G. & M. Lewis & Trusts	25x75	5	363	30	12,000	21,000
G Lewis et al	25x75	5	365	31	12,000	21,000
G Horn Est.	25x75	6	367	32	12,000	21,000
Millicent Realty	22 11x75	3	369	33	7,000	14,000
Shepard Bldg. Co	24 11x66	6	371	81	7,500	11,000
Aunel Co., Inc	52x25	4	373-75	35	18,000	29,000
S.W.C.						
South Side 129th St., Lenox to 7th Ave.						
Heath Rlty. Corp	20x99 11	3	102	1??	$1,500	$10,500
P. J. Ford	21.6x99 11	3	106	107	8,500	11,500
Millicent Rlty.	20x99 11	3	108	37	4,800	10,500
620 W. 158th St. Cp	26.6x99 11	5	110	38	6,300	19,000
F. M. Perry	26.6x99 11	5	112	39	6,300	19,000
Rath Prope Corp.	75x99 11	5	118	40	20,000	[illegible]
Holy Cross Af. Orth. Church	25x99 11	5	122	43	Exempt	Exempt
Sunwalth Bldg Co	50x99 11	5	126	41	12,000	29,000
Prophetic Church of God	25x99 11	5	130	46	Exempt	Exempt
Maisky Realty Co.	25x99.11	5	132	47	6,000	18,000
R. Bruen	25x99 11	5	134	48	6,000	17,000
R. Caper	25x99.11	5	136	49	6,000	11,000
Chas. & P. Potter	25x99 11	5	138	50	6,000	25,000
N. Y. C. Hous. Auth.	24 6x99 11	5	140	51	6,000	18,000
R. D Hall	25.6x99 11	5	142	52	6,000	19,000
L. Cummings	12 6x99 11	3	144	53	3,000	8,000
Ivery Holdg., Inc.	12 6x99 11	3	146	153	3,100	8,000
Zarenity Co	48 9x99 11	6	148-50	54	12,000	17,000
Franklin Hamilton Ry. Co.	43 9x99 11	6	152-56	?	12,100	14,000
I. J. Jiggetts	27 6x99.11	5	158	58	6,000	20,000
Imperial Lodge No. 127	50x99 11	4	160-64	59	12,000	17,000
Section 7, Volume 4, Block 1914—East Side 7th Ave., 129th to 130th St. N.E.C.						
2181 7th Ave Cp.	25x96	5	2181	1	$21,000	$51,000
B. Regor Rlty. Cp	21 11x98	5	2183	2	14,000	27,000
Dunbar Pawnbrks	25x96	5	2185	3	14,000	27,000
2187 Realty Corp.	25x96	5	2187	1	11,000	25,000
2189 7th Ave Realty Corp	18 9x75	5	2189	61	8,500	16,000
2191 7th Ave Corp	18 9x75	5	2191	161	8,500	17,000
2193 7th Ave Corp	18 9x75	5	2193	60	8,500	19,000
Samuel J. Collier	18 9x75	5	2195	62	8,000	18,000
2197 7th Ave Corp	24 11x75	5	2197	61	18,500	33,000
S.E.C.						
North Side 129th St., 7th to Lenox Ave.						
H. C. Moorehead	27x99 11	5	165	6	$8,500	$20,000
James H. Veith	27x99 11	5	163	7	6,500	20,000
W. Mavers	25x99 11	3	161	8	6,000	10,500
Eleazor Thomas	16 8x99.11	3	159	9	1,000	9,000
157 W. 129th St., Inc	16 8x99 11	3	157	109	4,000	8,100
C. Blumenthal	16.8x99 11	3	155	10	4,000	9,000
S. & C. Corniff	25x99 11	4	153	11	11,000	16,500
H Galloway	25x99 11	5	151	12	6,000	21,000
L. Stainberg	16 8x99 11	3	149	13	1,000	9,000
E. Sherrill	16 8x99 11	3	147	113	4,000	9,000
E. Payne	16 8x99 11	3	145	11	4,000	9,100
Coanna Rlty. Cp.	16 8x99 11	3	143	16	4,000	9,000
Waml Rlty	16 8x99 11	3	141	115	4,000	9,000
Waml Rlty	16 8x99 11	3	139	16	4,000	9,000
Lucille Mason	75x99 11	3	131-37	1	20,000	60,000
G. Spencer	25x99 11	4	129	21	6,000	18,500
Eliza J. Bracken	12 6x99 11	3	127	2?	3,000	6,000
Eliza J. Bracken	12 6x99 11	3	125	121	3,000	6,000
Senol Rlty. Cp.	12 6x99 11	3	123	22	3,100	6,100
Anna Aldhaus	12.6x99 11	3	121	1	3,000	6,000
T. A. Pilagen	25x99 11	6	119	23	6,000	17,500
Pels Rlty. Corp	50x99.11	6	115-17	21	12,000	57,000
G. Lorde	50x99 11	6	111-13	26	12,000	57,000
J. & A. Gomez	25x99 11	5	107	2?	8,000	27,000
West Side Lenox Ave., 129th to 130th St. N.W.C.						
Hermax Rlty	24 11x75	5	381	2?	$19,000	$33,000
216 W. 115th St. Con. Cp.	25x75	5	383	30	12,000	25,000
Hermax Rlty	25x75	5	385	31	12,000	25,000
Hermax Rlty.	25x75	5	387	30	12,000	25,000
G Eckstein	20x99.11	5	100	34	12,100	57,000
S.W.C.						
South Side 130th St., Lenox to 7th Ave.						
G. Eckstein	20x99 11	5	101	35	$1,300	$18,000
Holly LaBeaud	20x99 11	5	100	36	4,000	17,000
F. C. Whittaker	18x99.11	3	102	136	4,000	11,000
E. Levill	14x99 11	3	104	37	3,400	8,000
E. H. Wright	16x99.11	3	106	38	3,000	9,500
7200 Rlty. Corp.	15x99 11	3	108	138	2,000	8,500
M. Coates	18x99 11	3	110	39	4,200	10,000
Pisa Rlty	16 8x99.11	3	112	40	4,000	9,000

See last page for footnotes

Owner or Occupant	Size of Lot	Stories High	St. No.	Lot No.	Value of Real Estate Unimproved	Value of Real Estate with Improvements Thereon
Badem Hldg Corp.	18 8x99.11	3	111	140	4,000	9,000
M. Walker	16.8x99.11	3	116	41	4,000	9,000
R. Michavz	25x99.11	5	118	42	6,000	23,000
Ma Wee Rlty.	25x99.11	5	122	43	6,000	12,000
Chas. Simmons	16.8x99.11	3	124	44	4,000	8,500
C. W. Tomlinson	16.8x99 11	3	126	144	4,000	8,500
Timely Est., Inc.	16.8x00.11	6	128	45	4,000	8,500
R. I. Roberts	17.6x99.11	3	130		4,500	9,500
Ethelyn Rich	17.6x99.11	3	132	146	4,300	9,600
Beth. Ch. of God	20x99.11	3	134	47	4,800	11,000
W. W. Walcott	20x99.11	3	136	48	4,800	11,000
Hilton Hunter	16 8x99 11	3	140		4,000	15,000
Delux Apts., Inc.	16.8x99.11	3	142	149	4,000	25,000
F. & S. Thomas	16 8x99 11	3	144	50	4,000	10,000
J. Silva & ano.	18.4x99.11	3	146		4,300	10,000
Thos. A. Smith	18.4x99.11	3	148	151	4,300	10,000
C. Reid	18.9x99.11	3	150	52	4,300	21,000
D. & P. Collins	20x99.11	3	152	53	4,800	10,500
C. White	18.9x99.11	3	154	54	4,500	10,000
H. M. Frye	18.9x99.11	3	156	154	4,500	10,000
C. Griffith	16.9x99 11	3	158	55	4,500	10,000
A. E. Williams	18.9x99.11	3	160	56	4,500	10,000
T. Hubert	19x19.11	3	162	57	4,500	15,000
E. Payne	20x99.11	3	164	58	4,800	11,000
D. McDaniel & ano.	20x99.11	3	166	158	4,800	11,000
D. Best	20x99 11	3	168	59	4,800	11,000
Utopia Neighborhood Club	21x99.11	4	170	30	Exempt	Exempt

Section 7, Volume 4, Block 1915—East Side 7th Ave., 130th to 131st St.

N.E.C.

Owner or Occupant	Size of Lot	Stories High	St. No.	Lot No.	Value Unimproved	Value with Improvements
7th Ave. Imp. Cp.	99.11x40	4	2201	1	$37,000	$62,000
202 Riverside Dr. Cp.	54x100	5	2207-9	64	32,000	62,000
Penny Rlty. Corp.	45.11x100	5	2212-11	61	33,000	60,000

S.E.C.

North Side 130th St., 7th to Lenox Ave.

Owner or Occupant	Size of Lot	Stories High	St. No.	Lot No.	Value Unimproved	Value with Improvements
7th Ave. Improvement	20x99.11	4	167	3	$4,800	$11,500
7th Ave. Improvement	20x99.11	4	165	4	4,800	11,500
7th Ave. Improvement	18 3x99 11	3	161	5	4,800	11,500
7th Ave. Imprvmnt.	18 3x99 11	3	161	6	4,300	10,000
7th Ave. Imprvmnt.	17.9x99.11	3	160	7	4,300	7,000
7th Ave. Imprvmnt.	17.9x99 11	3	157	107	4,300	10,000
7th Ave. Imprvmnt.	17.9x99.11	3	155	8	4,300	10,000
7th Ave. Imprvmnt.	17.9x99.11	3	153	9	4,300	10,000
7th Ave. Imprvmnt.	17 9x99 11	3	151	109	4,300	10,000
7th Ave. Imprvmnt.	18x99.11	3	149	10	4,300	10,000
Ella Carr	16.8x99.11	3	147	11	4,000	9,000
115 W. 130th Rlty.	16.8x99.11	3	145	111	4,000	3,000
Aubrey Yearwood	16.8x99.11	3	143	12	4,000	9,000
Ethel Sylva	18.6x99.11	3	141	13	4,400	10,000
Hans Jorgenson	19x99.11	3	139	14	4500	10,500
A. Lane	19x99.11	3	137	114	4,500	10,000
Kate Levin & ano.	18 6x99.11	3	135	15	4,400	10,000
I. Blumenthal	16.8x99.11	3	133	16	4,000	9,000
131 W 130th St. Rly. Cp.	15.8x99.11	3	131	116	4,000	10,000
L. Williams	16.8x99.11	3	129	17	[illegible]	9,000
Beulah Baptist Ch.	50x99 11	4	127	18	5,000	16,000
J. Bunyan	15x99.11	3	123	20	4,300	10,000
Franklou Rlty. Cp.	18x99.11	3	121	21	4,500	10,000
Ivan Campbell	19x99.11	3	119	121	4,500	10,000
E. Brown	19x99 11	3	117	22	4,500	10,000
Bachen	17.6x99.11	3	115	23	4,200	3,500
C. Blackman	17.6x99.11	3	113	24	4,200	9,500
P. O. Alleyne	20x99.11	3	111	25	4,800	11,000
C. Cohen	20x99.11	3	109	125	4,600	11,000
New Amst. Musical Assn.	20x99.11	3	107	26	4,800	11,000
H. M. Resnick	20x99.11	3	105	27	4,800	15,000
J. Jones	20x99.11	3	103	28	4,800	11,000

West Side Lenox Ave., 130th to 131st St.

N.W.C.

Owner or Occupant	Size of Lot	Stories High	St. No.	Lot No.	Value Unimproved	Value with Improvements
Trent Props, Inc.	46 10½x90	6	401-3	29	$31,000	$82,000
St. James Baptist Church	25.8x90	3	405	31	3,000	4,000
407 Lenox Av. Corp.	26.4½x90	3	407	32	13,000	16,000
L. Kimmel	25.4½x90	3	409	33	12,500	18,000
Harital Rlty. Corp.	28.4½x90	6	411	34	13,000	17,000
Downtw. Bapt. Ch.	25.5½x90	3	413	35	Exempt	Exempt
415 Lenox Ave. Hldg. Corp.	23.7½x90	3	415	36	17,500	29,000

S.W.C.

South Side 131st St., Lenox to 7th Ave.

Owner or Occupant	Size of Lot	Stories High	St. No.	Lot No.	Value Unimproved	Value with Improvements
H. Williams	16.8x99.11	3	102	37	$1,000	$9,000
D. M. Jandon	16.8x99.11	3	104	38	4,000	9,000
S. Donovan	16.8x99.11	3	104	38	4,000	9,000
L. Taylor	17.6x99.11	3	108	39	4,200	9,500
Lillian Phillips	17.6x99.11	3	110	40	1,000	12,000
Wallcate Rlty. Corp.	16.8x99.11	3	112	41	4,200	9,500
C. Pellon	15.8x99.11	3	114	141	4,000	9,000
S. Berg	16.8x99.11	3	116	42	4,000	9,000
J. J.-G. M. Fleuilleteau	18.9x99.11	3	118	43	4,500	10,000
Wm. Bradshaw	18.9x99.11	3	120	44	4,500	10,000
C. F. Hill	18.9x99.11	3	122	144	4,500	16,100
E. Williams	18.9x99.11	3	124	45	4,500	10,000
F. Moses	20x99 11	3	126	46	4,800	10,500
A. Bruen	20x99.11	3	128	146	4,600	10,500
H. Sewell	20x99.11	3	130	47	4,800	10,500
J. Bowman	20x99.11	3	132	48	4,800	10,500
Sarah E. Grey	20x99.11	3	134	49	4,800	10,500
W. Oridge	16 10x99 11	3	136	50	4,000	9,500
P. Edmead	16.4x99.11	3	138	150	4,000	9,500
P. E. Pistana	16.11x99.11	3	140	51	4,000	9,500
Goldmar Rlty. Co.	32x99.11	7	142	52	7,700	67,000
Friendship Bap. Ch	42 11x99.11	1	146	53	Exempt	Exempt
W. 131st St. Hldg. Co.	25x99.11	5	148	55	6,000	19,500
W. 131st St. Hldg. Co.	25x99.11	6	150	55	6,000	19,500
W. 131st St. Hldg. Co.	25x99.11	6	152	57	6,000	19,500
W. 131st St. Hldg. Co.	25x99 11	5	154	58	6,000	19,500
Norma Rlty. Corp.	25x99.11	5	156	59	6,000	20,500

Section 7, Volume 4, Block 1916—East Side 7th Ave., 131st to 132d St.

N.E.C.

Owner or Occupant	Size of Lot	Stories High	St. No.	Lot No.	Value Unimproved	Value with Improvements
Wms. Inst. Meth. Epis. Ch.	60.5x125	3	2217-19	1	$48,000	$77,000
Wms. Inst. Meth. Epis. Ch.	99x125	3	2225-27	3	Exempt	Exempt
Wms. Inst. Meth. Epis. Ch.	50.5x125	3	2239-43	61	48,000	84,000

S.E.C.

North Side 131st St., 7th to Lenox Ave.

Owner or Occupant	Size of Lot	Stories High	St. No.	Lot No.	Value Unimproved	Value with Improvements
Mistah Hldg. Co.	16x99.11	3	163	7	$4,800	$10,000
Mistah Hldg. Co.	16x99.11	3	161	8	5,100	10,000
C. M. Jones	17x99.11	3	159	108	5,100	10,000
G. Heartwell	17x99 11	3	157	9	5,100	10,000
L. Moore	17x99.11	3	155	109	5,100	10,000
G. Paris	17x99.11	3	153	10	5,100	10,000
Lillian Paris	20x99.11	3	151	11	6,000	12,500
L. H. & V. C. McIntosh	20x99.11	3	149	12	6,000	11,500
Alpons Rlty. Co.	20x99 11	3	147	13	6,000	11,500
J. Bransom	20x99 11	3	145	[illegible]	6,000	11,500
M. E. McKenzie	20x99 11	3	143	14	6,000	11,500
V. R. Humphrey	16x99.11	3	141	15	4,500	9,500
Grenada Mutual As.	18x99.11	3	139	115	5,400	10,500
Ruth Foster	16x99 11	3	137	16	4,500	9,500
L. A. Creed	17x99.11	3	135	17	6,100	10,500
Eva C. Murrain	17x99.11	3	133	117	6,100	10,500
G. Sims	16x99.11	3	131	18	4,000	*5,000
Wm. A. & A. C. Prudhomme	17x99 11	3	129	19	5,100	10,500
M. Robinson	17x99.11	3	127	20	5,100	10,500
F. Morris	17x99.11	3	125	120	5,100	10,500
R. Harper	18x99 11	3	123	21	5,100	11,000
131 W. 131st St. Cp.	18x99 11	3	121	22	5,400	11,000
L. H. Fairclough	18x99 11	3	119	122	5,400	11,000
Cyril Rhiney	17x99.11	3	117	23	5,100	10,500
Prince Hall Square Club	18x99.11	5	115	24	5,400	11,000
S. Brown	17x99.11	2	113	124	5,100	10,500
Bavales Rlty. Cp.	18x99.11	3	111	25	5,400	12,000
Ch. Spiritual Star	18.9x99.11	1	109	26	5,600	13,000
Jessie Stewart	18.9x99.11	3	107	27	5,600	11,000
Geo. C. Braithwaite	18.9x99.11	3	105	127	5,600	11,000
E. Jullen	18.9x99.11	3	103	28	5,600	11,000

West Side Lenox Ave., 131st to 132d St.

N.W.C.

Owner or Occupant	Size of Lot	Stories High	St. No.	Lot No.	Value Unimproved	Value with Improvements
Mazol Realty Co.	24.11x75	5	421	29	$19,000	$33,000
S. C. Brown	25x75	5	423	30	12,500	22,000
M. Minick	49.11x75	6	[illegible]	[illegible]	25,500	55,000
Newman & Wischer	50x75	6	433-35	[illegible]	25,500	55,000
Harlem Rendezvous	25.1x75	2	437	33	12,500	27,000
Harlem Rendz., Inc.	24.11x75	6	439	36	19,000	41,000

S.W.C.

South Side 132d St., Lenox to 7th Ave.

Owner or Occupant	Size of Lot	Stories High	St. No.	Lot No.	Value Unimproved	Value with Improvements
W. Mitchell et al.	16.8x99 11	3	102	37	$5,000	$9,500
M. V. Perkins	16 8x99.11	3	104	[illegible]	5,000	9,500
M. B. Tiller	15.8x99.11	3	106	38	5,000	9,500
C. M. Jones	12.6x99 11	3	110	39	3,700	7,000
Engle Equities	12 6x99 11	3	110	139	3,700	7,000
112 Equities Cp.	25x99.11	5	112	40	7,500	19,000
Volna Rlty. Corp.	25x99.11	5	114	41	7,500	38,000
R. S. Nugent	20x99 11	3	116	42	5,000	11,000
C. M. Helm, ano.	15x99.11	3	118	142	4,500	8,500
Edwa. King	15x99.11	3	120	43	4,500	8,500
Henry Morton	16 8x99.11	3	122	44	5,000	9,500
E. Knight	16.8x99.11	3	124	144	5,000	9,500
C. G. Hennings	16.8x99.11	3	126	45	5,000	10,000
James J. Ransom	15x99.11	3	128	46	4,500	8,500
E. Burgess	15x99.11	3	130	146	4,500	8,500
L. Jordan	15x99.11	3	132	47	4,500	8,500
F. L. Hoyes	16x99.11	3	134	147	4,500	8,500
A. Skeeler	16x99 11	3	136	48	4,500	8,500
Wanaque Rlty.	16x99.11	3	138	49	4,800	21,000
Bertrum Weiss	18x99 11	3	140	149	5,400	10,500
Marmion Rlty.	16x99.11	..	..	50	1,800	[illegible]
C. Macanis	14.8x99.11	3	144	51	4,400	8,000
A. Bowman	14.8x99.11	3	146	151	4,400	8,000
H. Harris et al.	14.8x99.11	3	148	52	4,400	8,000
Roselle Bryan	14.8x99.11	3	150	152	4,100	8,000
J. E. Liggan	14.8x99.11	3	152	53	4,100	9,000
A. Cox	14.8x99.11	3	154	54	4,400	9,000
Edward G. Corroll	12x99.11	3	156	154	3,600	7,000
Fitzgerald Lynch	20.8x99.11	3	158	55	6,000	11,000
160 W. 132d St.	19 10x99.11	3	160	155	6,000	12,000
Lucy Nesbitt	19.10x99.11	3	162	56	6,000	11,000
L. Brown	19.10x99 11	3	164	57	6,000	11,000
G. Smith	20.3x99.11	..	166	58	5,000	15,000

Section 7, Volume 4, Block 1917—East Side 7th Ave., 132d to 133d St.

Owner or Occupant	Size of Lot	Stories High	St. No.	Lot No.	Value Unimproved	Value with Improvements
E. Thomas	25x75	5	2245	1	$18,000	$32,000
2247 7th Ave. Corp.	25x75	5	2247	2	12,000	25,000
Lynar Rlty.	24.11x75	6	2249	3	12,000	26,000
L. Harvey	25x75	5	2251	4	12,000	22,000
Shelby Rlty. Co.	25x100	5	2252	64	14,000	37,000
Silvialette Corp.	24.11x100	5	2255	63	14,000	37,000
Silvialette Corp.	25x100	5	2257	62	14,000	25,000
Julius Faecher	25x100	5	2259	61	21,000	38,000

S.E.C.

North Side 132d St., 7th to Lenox Ave.

Owner or Occupant	Size of Lot	Stories High	St. No.	Lot No.	Value Unimproved	Value with Improvements
J. Nunberg	60x99.11	4	161-65	5	$20,000	$70,000
Holy Providence Baptist Ch.	20x99.11	3	159	107	$20,000	$70,000
C. Benta	20x99.11	3	157	8	6,000	10,000
P. Pintel	25x99.11	5	155	9	6,000	12,000
Concord Mngt.	25x99.11	5	153	10	7,500	75,000
P. Pintel	25x99 11	5	151	11	7,600	57,000
140 W. 132d St. Cp.	25x99.11	5	149	12	7,500	32,000
73 E. 127th St. Cp.	18.9x99 11	3	147	13	5,600	19,000
I. Ruffin	18.9x99.11	3	145	14	5,600	10,000
Tate & Tate	16.9x99.11	3	143	114	5,600	10,000
Pattie Martin	18 9x99.11	3	141	15	5,600	10,000
Denny Rlty.	56 x99.11	5	139-35	16	18,500	59,000
C. E. Pickney	18.7x99.11	3	133	18	5,500	10,000
Leontine Pedro	17x99.11	3	131	19	5,100	9,000
B. Wright	16x99.11	3	129	119	4,800	8,500
Eld Burgess & ano.	16x99.11	3	127	20	4,800	8,500
B. Brooks, ano.	16x99.11	3	125	21	4,500	8,500
H. C. Kelsey	17x99.11	3	123	121	5,100	9,000
G. Forde	17x99.11	3	121	22	5,100	9,000
So. Bro. Ass'n.	17x99 11	3	119	23	5,100	10,500
G. Forde	17x99.11	4	117	123	5,100	10,500
Oscar Godfrey	17x99.11	3	115	24	5,100	10,500
W. Westholme	25x99.11	3	113	25	7,500	13,000
Mt. Sinai Baptist Helping	17 6x99.11	3	111	26	5,200	10,000
P. J. Lance	15x99.11	3	109	126	4,500	8,500
107 W. 132d St. Rty., Inc.	17.6x99 11	3	107	27	5,200	9,500
Wm. Hardy, Jr.	13x99 11	3	105	28	3,900	6,500
Wm. Hardy, Jr.	13x99.11	3	103	128	3,900	6,500

West Side Lenox Ave., 132d to 133d St.

N.W.C.

Owner or Occupant	Size of Lot	Stories High	St. No.	Lot No.	Value Unimproved	Value with Improvements
441-443 Lenox Ave. Cp.	33.5x74	4	441	29	$22,000	$47,000
O. Bailey	15 8x74	4	445	30	8,000	14,000
E. Walker	16.8x74	3	447	31	8,000	12,000
M. Carver	16.8x74	4	449	131	8,000	15,000
H. M. Borah	16.8x74	4	451	32	8,000	18,000
J. Cooks	17x64	4	453	33	7,500	12,500
G. L. Jones	17x64	4	455	133	7,500	17,000
G. Jones	16x64	4	457	34	7,000	15,000
M. Friedman	16x64	4	459	35	7,000	12,500
Audrey Ricardo	16x64	4	461	135	7,000	12,000
Adele Rlty. Co.	17.11x64	3	463	36	13,500	18,000

S.W.C.

South Side 133d St., Lenox to 7th Ave.

Owner or Occupant	Size of Lot	Stories High	St. No.	Lot No.	Value Unimproved	Value with Improvements
Grace Gospel Chapel	36x99 11	3	102	37	$1,300	*$4,000
Billac Rlty. Cp.	17 6x99 11	3	106	38	5,000	8,500
R. Araujo	15x99.11	3	108	138	4,500	8,000
J. Patterson	17.6x99.11	3	110	39	5,000	8,500
Kohol Beth Bnai Yisr	20x99 11	3	112	40	5,000	11,500
J. E. Cyrus	20x99.11	3	114	41	6,000	11,000
Robt. Rice	20x99.11	3	116	141	6,100	11,000
Helen Goodwin	20x99.11	3	118	42	6,000	11,000
D. I. Hearst et al.	20x99.11	3	120	43	6,000	11,000
A. Henderson	12.6x99 11	3	122	143	3,700	5,500
H. Rogers	12 6x99.11	3	124	44	3,700	6,500
I. S. A. Mason	25x99 11	5	133	45	7,500	19,000
I. S. A. Mason	25x99.11	5	134	46	7,500	19,000
Emig. Ind. Sav. Bk.	25x99.11	5	136	47	7,500	31,000
Packard Rlty. Cp.	25x99.11	4	138	48	7,500	36,000
T. J. Boddle	25x99.11	4	140	49	7,500	15,000
Cortez Mngt. Corp.	25x99.11	4	142	50	7,500	42,000
334 E. 9th St. Cp.	25x99.11	6	144	51	7,500	26,000
Cecelia B. Carter	12.5x99.11	3	146	52	3,700	7,000
E. Brown	12 6x99.11	3	148	152	3,700	6,000
Ind. Afr. Meth. Epis. Church	12 6x99.11	3	150	53	3,700	10,000
R. Brown	12.6x99.11	3	152	153	3,700	10,000
A. L. Collins	16.8x99.11	4	154	54	5,000	11,000
C. B. Shor	16.5¼x99.11	3	156	154	5,000	9,000
Chas. B. Shor	16.1x99.11	3	158	55	4,800	8,500
H. S. C. Ry.	17.8¼x99.11	3	160	56	5,200	9,500
Henry C. Cameron	17.0¼x99.11	3	162	156	5,100	8,500
Rebecca Simons	16 0¼x99.11	3	164	57	4,800	8,000
Wm. H. White	16x99.11	3	166	58	4,800	8,000
Little Mt. Morian Churches	17x99.11	3	168	158	5,100	9,000
R. & A. B. Anthony	17.0¼x99 11	4	170	59	5,100	9,000

Section 7, Volume 4, Block 1918—East Side 7th Ave., 133d to 134th St.

N.E.C.

Owner or Occupant	Size of Lot	Stories High	St. No.	Lot No.	Value Unimproved	Value with Improvements
Vogerd, Inc.	24.11x75	5	2261	1	$19,000	$37,000
2263 7th Ave., Inc.	25x75	5	2263	2	12,000	36,000
2265 Mgmt. Cp.	25x75	5	2265	3	12,000	22,000
2267 Realty Corp.	25x75	5	2267	4	12,000	25,000
6 W. 135th St. Corp.	25x75 Ir.	5	2269	63	12,000	22,000
A. D. Mason	25x75 Ir.	5	2271	62	12,000	20,000
J. S. Stewart	25x75	5	2273	61	12,000	20,000
1347 Bldg. Corp.	24.11x76	5	2275	60	19,000	43,000

S.E.C.

North Side 133d St., 7th to Lenox Ave.

Owner or Occupant	Size of Lot	Stories High	St. No.	Lot No.	Value Unimproved	Value with Improvements
Carrol Const. Corp.	25x99.11	5	171	5	$7,500	$27,500
Slaunch Associates.	25x99.11	2	169	6	7,500	28,000
A. F. R. Dixon	25x99.11	6	167	7	7,500	27,000
Flashner Assoc., Inc.	25x99 11	5	165	8	7,500	27,000
Ignaz Herman	25x99 11	5	163	9	7,500	26,000
W. Cummings	25x99.11	5	161	10	7,500	20,000
334 E. 9 St. Cp.	25x99.11	5	159	11	7,500	21,000
M. Lanxner	25x99.11	5	157	12	7,500	18,000
Flashner Assos.	25x99.11	6	155	13	7,500	29,000
151 W. 133d St. Co.	25x99.11	5	153	14	7,500	23,000
151 W. 133d St. Co.	25.2½x99.11	5	151	16	7,500	29,000
151 W. 133d St. Co.	33.3½x99.11	5	131	18	10,000	26,000
M. W. Zehren	33.3½x99.11	5	129	18	10,000	26,000
Anrym Rlty. Corp.	33 3½x99.11	5	127	19	10,000	45,000
S. H. Jackson	27x99.11	5	125	20	8,100	25,000
Abro Hldg. Co.	27x99.11	5	123	21	8,100	26,000
Richard Holding	27x99.11	5	121	22	8,100	25,000
Bliu Rlty. Cp.	19x99.11	5	119	23	5,700	18,000
City of N. Y.	66 8x99.11	3	111-117	24	Exempt	Exempt
Florshaf, Inc.	16.8x99.11	4	109	126	5,000	12,000
Florshaf, Inc.	16.8x99.11	4	107	27	5,000	12,000

West Side Lenox Ave., 133d to 134th St.

N.W.C.

Owner or Occupant	Size of Lot	Stories High	St. No.	Lot No.	Value Unimproved	Value with Improvements
Daves Wine & Liquor	25x100	5	465	29	$22,500	$78,000
467 Lenox Corp.	25x100	5	467	30	16,000	31,000
467 Lenox Corp.	25x100	5	469	31	15,000	31,000
D. T. Austin	33.8x100	5	471	32	20,000	37,000
Harput Rlty. Corp.	32.6x100	5	473	33	19,500	36,000
Visby Rlty.	33.8x100	5	475	35	20,000	37,000
S. Bell	25x100	5	477	36	24,000	42,000

S.W.C.

South Side 134th St., Lenox to 7th Ave.

Owner or Occupant	Size of Lot	Stories High	St. No.	Lot No.	Value Unimproved	Value with Improvements
P. Rissetto	25x99.11	5	102	88	$7,500	$28,000
Anna Mash	25x99 11	..	104	89	7,500	7,500
M. S. Dubroff	28.6x99 11	5	106	40	8,400	18,000
Trans. N. Y. Cp.	28x99.11	5	108	41	8,100	18,000
J. Callan Co.	28x99 11	V	..	42	8,400	8,400
S. Barden	28x99.11	5	112	43	8,400	22,000
Deejay Apts.	28x99.11	5	114	44	8,400	15,000
Azeeze Thomas	28x99.11	5	116	46	8,400	20,000
Stejan Hldg. Corp.	28x99.11	5	118	47	8,100	24,000
M. W. La Sonde	28.6x99.11	5	120	48	8,510	28,000
122 West Cp.	25x99.11	5	122	49	7,600	20,000
Deejay Apts.	25x99.11	6	124	50	7,500	16,000
Janios Hldg. Cp.	30x99 11	5	126	51	9,000	9,000
Deejay Apts.	30x99.11	5	128	52	9,000	18,000
D. N. Yearwood	80x99.11	6	130	53	9,000	23,000
Metropolitan African M. E. Church	80x99.11	2	132	54	Exempt	Exempt
Manila Rlty.	90x99.11	5	134	56	9,000	28,000
Milro Rlty. Cp.	25x99.11	5	190	157	7,500	19,600
R. Isaacson	25x99.11	6	192	57	7,500	19,600
C. B. Caines	25x99.11	6	194	58	7,500	19,600
J. Weill	25x99.11	V	196	59	7,500	7,500

Section 7, Volume 4, Block 1919—East Side 7th Ave., 134th to 135th St.

N.E.C.

Owner or Occupant	Size of Lot	Stories High	St. No.	Lot No.	Value Unimproved	Value with Improvements
A. Alfandari	25x76	6	2281	1	$22,500	$36,000
A. Alfandari	37 6x75	5	2283	2	21,000	41,000
A. Alfandari	37.5x75	5	2285	3	21,000	41,000
2289 Rlty. Corp.	12 9x75	3	2289	64	7,000	12,000
Prop. Salvage Cp.	12 8x75	3	2291	63	5,500	12,000
M. Collins	15,8x75	3	2293	62	9,000	14,000
Met. Sav. Bk.	16.8x75	3	2295	161	9,000	14,000
I. R. Blumenthal	16.8x75	3	2297	61	9,000	14,000
J. T. Knox	24.11x75	6	2299	60	25,000	62,000

S.E.C.

North Side 134th St., 7th to Lenox Ave.

Owner or Occupant	Size of Lot	Stories High	St. No.	Lot No.	Value Unimproved	Value with Improvements
A. M. Alfandari	25x99.11	5	197	5	$7,500	$30,000
City of N. Y.	25x99.11	..	195	5	Exempt	Exempt

West Side Lenox Ave., 134th to 135th St.

N.&S.W.C.

Owner or Occupant	Size of Lot	Stories High	St. No.	Lot No.	Value Unimproved	Value with Improvements
New York City, P. S. No. 89	199.10x150 Ir.	4		26	Exempt	Exempt

South Side 135th St., Lenox to 7th Ave.

Owner or Occupant	Size of Lot	Stories High	St. No.	Lot No.	Value Unimproved	Value with Improvements
New York City	25x99.11	3	.	3	Exempt	Exempt
The City of New York, Board of Education	75x99.11	..	106	89	Exempt	Exempt
Y. M. C. A.	150x99 11		174-84	53	Exempt	Exempt
188 W. 135th St. Co.	50x99.11	5	186-88	59	22,000	52,000

Section 7, Volume 4, Block 1920—East Side 7th Ave., 135th to 136th St.

N.E.C.

Owner or Occupant	Size of Lot	Stories High	St. No.	Lot No.	Value Unimproved	Value with Improvements
St. Philips Church	25.6x75	5	2301	1	$27,500	$42,000
Duncan Hldg. Corp.	19.6x76	4	2303	2	12,500	22,000
M. E. Beaudhay	16x75	4	2307	102	11,000	19,000
J. P. Jones	17x75	4	2307	3	10,000	18,000
G. E. Ayer & ano.	15x75	4	2309	4	9,500	17,000
F. Estevez	17x75	4	2311	61	10,000	18,000
Ada Tucker	18x75	4	2313	63	11,000	19,000
Nivia Rlty. Cp.	20x75	4	2315	82	12,500	19,000
A. Julian	49.77x75	6	2317-19	60	37,000	62,000

S.E.C.

North Side 135th St., 7th to Lenox Ave.

Owner or Occupant	Size of Lot	Stories High	St. No.	Lot No.	Value Unimproved	Value with Improvements
St. Philips Ch.	25x99.11	5	187	5	$10,000	$20,000
A. Blumenthal	25x99.11	5	185	6	10,000	20,000
Y. M. C. A.	75x99.11	6	183	7	Exempt	Exempt
St. Philips Ch.	40x99.11	6	145-143	10	15,000	41,000
St. Philips Ch.	40x99.11	6	141-139	12	16,000	41,000
St. Philips Ch.	40x99.11	6	137-135	11	16,000	41,000
St. Philips Ch.	40x99.11	6	133-131	15	16,000	41,000
St. Philips Ch.	40x99.11	6	129-127	17	16,000	41,000
St. Philips Ch.	40x99.11	6	125-123	19	16,000	41,000
St. Philips Ch.	40x99.11	5	121-119	20	16,000	41,000
St. Philips Ch.	40x99.11	5	117-115	22	16,000	41,000
St. Philips Ch.	40x99.11	6	113-111	23	16,000	41,000
St. Philips Ch.	40x99.11	6	109-107	25	16,000	41,000
City of New York	50x199.10	3	103	26	Exempt	Exempt

West Side Lenox Ave., 135th to 136th St.

N.W.C.

Owner or Occupant	Size of Lot	Stories High	St. No.	Lot No.	Value Unimproved	Value with Improvements
101 W. 135th St. Co.	25x100	5	503	29	$33,000	$72,000
505 Lenox Ave. Cp.	27x100	5	505	30	24,000	41,000
507 Lenox Ave. Cp.	27x100	5	507	31	24,000	11,000
Walter Cummings	19 5x100 Ir.	6	509	32	15,500	24,000
Dunbar Pt. Supply Corp.	25.6x75	5	511	33	17,500	25,000
L. Chus & ano.	16.8x75	4	513	34	10,000	24,000
V. Biloti	16.8x75	4	515	134	10,000	15,000
P. Bloenslock	16.8x75	4	517	35	10,000	16,000
S. Wiener	24.11x75	5	519	36	22,500	40,000

S.W.C.

South Side 136th St., Lenox to 7th Ave.

Owner or Occupant	Size of Lot	Stories High	St. No.	Lot No.	Value Unimproved	Value with Improvements
E. Elmore	16.8x99.11	3	102	37	$4,300	$11,000
C. E. C. Leftwich	17x99 11	3	112	40	4,000	10,000
I. Cary	17x99.11	3	114	41	4,000	10,000
Home Aged, New Rochelle	17x99 11	3	116	141	1,000	10,000
L. Nash	16.6x99 11	3	118	42	3,900	10,000
Guilbert Rlty. Cp.	14.6x99.11	3	120	43	3,400	31,000
E. Wood	15x99 11	3	122	143	3,600	8,500
Mt. Pleas. Bapt. Ch.	30x99.11	3	124-126	44	7,200	13,000
Ernest Muller	15x99.11	3	128	45	3,500	8,500
Jh. & Mk. Foster	16 8x99.11	3	130	46	4,000	9,500
K. Hogans	16 8x99.11	3	132	146	4,000	9,500

See last page for footnotes.

Owner or Occupant	Size of Lot	Stories High	St. No.	Lot No.	Value of Real Estate Unimproved	Value of Real Estate with Improvements Thereon
Clare Alltschul ..	16 5x99.11	3	134	17	4,000	9,500
M. Humphrey	16 10x 99.11	3	136	117	4,000	9,500
M Humphrey	16 6x 99 11	3	138	48	4,000	9,500
A. Tribbe	16.2x 99.11 lr.	3	140	49	3,900	10,000
B. M. Smith	17x 99.11 lr.	3	142	50	4,000	10,000
E. A. Garnes	17x 99.11 lr.	3	144	150	4,000	10,000
K H Muller	17x 99.11 lr.	3	146	51	4,000	11,000
E. Hinds	16.2x 99.11 lr.	3	148	52	3,800	9,500
A. & H. Robinson..	16.8x99.11	3	150	152	4,000	10,000
Cleruz, Inc.	16.8x99 11	3	152	53	4,000	10,000
F. Williams	16.8x99.11	3	154	54	4,000	10,500
M. Anderson	16.8x99.11	3	156	154	4,000	10,000
L. E. Wainwright..	16.8x99.11	3	158	55	4,000	9,500
C. Taylor	16.8x99.11	3	160	56	4,000	9,500
E. Wainwright ..	16.8x99.11	3	162	156	4,000	10,500
164 W. 136th St. Ry. Corp.	16 6x99.11	3	164	57	4,000	10,500
164 W. 136th St. Cp.	12.6x99 11	3	166	58	3,000	8,500
Alice Rawlins	12.6x99 11	4	168	158	3,000	9,000
E. London	50x99 11	6	170-72	59	12,000	52,500

Section 7, Volume 4, Block 1921—East Side 7th Ave., 136th to 137th St.
N.E.C.

Owner or Occupant	Size of Lot	Stories High	St. No.	Lot No.	Value Unimproved	Value with Improvements
Trans N Y, Cp. ..	23.11x 87 3½ lr.	5	2321	1	$30,000	$39,000
Trans N. Y. Cp. ...	28x100	5	2325	2	21,000	37,000
Trans N. Y. Cp. ...	38x100	5	2327	4	21,000	37,000
Trans N. Y. Cp. ...	38x100	5	2331	63	21,000	37,000
Trans N Y. Cp. ...	38x100	5	2335	61	21,000	37,000
Trans N. Y. Cp. ...	23 11x100	5	2339	60	20,500	39,000

S.E.C.

North Side 136th St., 7th to Lenox Ave.

Owner or Occupant	Size of Lot	Stories High	St. No.	Lot No.	Value Unimproved	Value with Improvements
Unknown	12.8½x — lr.	..		5	$100	$100
Wofford Co.	21x 99.11 lr.	6	167	6	5,000	17,000
Mallie McNeill	27x99.11	6	165	7	6,500	19,500
Frediand Rlty. Co..	27x99.11	6	163	8	6,500	18,500
W. L. Thorne	12.6x99.11	6	161	109	3,000	8,500
Bennington Rlty. Co.	12.6x99.11	4	159	9	3,000	8,500
Allan Riley	12.6x99.11	4	157	110	3,000	8,500
Zion Church	12.6x 107 lr.	4	155	10	3,000	9,000
Am. West End Ben. Socy.	16x99.11	4	149	13	3,800	9,000
E. J & E. Bowers ..	15.6x99.11	4	147	14	3,700	9,000
Dalton Rlty., Inc. ..	15.6x99.11	5	145	114	3,700	9,000
E. Turner	15.6x99.11	4	143	15	3,700	9,000
M. Allen	15.6x99.11	4	141	115	3,700	9,000
F. M. Smarie	15.6x99.11	4	139	16	3,700	9,000
Wm. James	15.6x99.11	4	137	17	3,700	9,000
V. Williams	15.6x99.11	4	135	117	3,700	9,000
M. Moore	15.6x99 11	4	133	18	4,000	9,500
E. E. Ferguson	15 6x99 11	4	131	118	3,700	9,500
M. W. Wood	15.6x99.11	4	129	19	3,700	9,000
Geo. H. Caines.....	15.6x99.11	4	127	20	3,700	9,000
Bessie Locker	15.6x99 11	4	125	120	3,700	9,000
J. G. Pierce	15 6x99 11	4	123	21	3,700	9,000
J. Goodman & Co..	15 6x99.11	4	121	22	3,700	10,000
Mary Boston	16x99 11	4	119	122	3,700	10,000
J. Barker	16.8x99.11	3	117	23	4,000	18,000
115 W 136th St., Inc.	16.8x99 11	3	115	24	4,000	26,000
S. Vincent	16.8x99.11	3	113	124	4,000	10,500
St Christopher Rlty.	16 8x99 11	3	111	25	4,000	10,500
St. Christopher Rlty.	16.8x 99.11	3	109	26	4,000	10,500
J. E. Brown & ano..	16.8x99 11	3	107	126	4,000	10,500
P Pinlel	16.8x99.11	3	105	27	4,000	36,000
G. S. Wade	16.8x99.11	3	103	28	4,000	10,500
R. Richardson	16.8x99 11	3	101	128	4,000	12,000

West Side Lenox Ave., 136th to 137th St.
N.W.C.

Owner or Occupant	Size of Lot	Stories High	St. No.	Lot No.	Value Unimproved	Value with Improvements
Keadon Realty Co..	24.11x75	5	621	29	$24,000	$46,000
F. Oliff	25x75	6	623	30	16,500	33,000
E G Oliff	16 7x75	5	625	31	11,000	21,000
Herda Cp.	27x75	5	627	32	17,500	27,000
Herda Cp.	27x75	5	629	33	17,500	27,000
Jaymor Rlty.	25x75	5	631	34	17,500	27,000
J Malatzky	27x75	5	633	35	16,500	27,000
635 Lenox Rlty. Co.	25.4x75	6	635	36	23,000	32,000

S.W.C.

South Side 137th St., Lenox to 7th Ave.

Owner or Occupant	Size of Lot	Stories High	St. No.	Lot No.	Value Unimproved	Value with Improvements
Carmen, Inc.	25x99 11	6	102	[illegible]	$6,000	$25,000
49 W. 132d St. Corp.	25x99.11	6	106	38	6,000	22,000
13 W. 132d St. Cp...	25x99 11	6	108	39	6,000	37,000
112 W 137th St. Cp.	41.8x99.11	6	110-12	41	10,000	37,000
Hodel Rlty.	41 8x99.11	6	114-16	42	10,000	37,000
Hatirina Rlty. Corp.	11.8x99 11	6	118-20	14	10,000	29,000
R. Donegan	25x99.11	6	122	45	6,000	29,000
C. Cruickshank ...	25x99.11	6	124	46	6,000	60,000
L. Fellar	25x99.11	6	126	47	6,000	17,500
411-413 E. 169th St. Corp.	25x29.11	6	128	48	6,000	11,500
T. A Wright	25x99 11	2	136	49	6,000	8,000
Towger Hldg.	30x99.11	6	138	50	7,200	27,000
Af. M. E. Ch.	96x 189.10 lr.	1	140	51	Exempt	Exempt
Belro Operating Co.	60x 99.11 lr.	6	174	55	12,000	43,000
Mikjurann Rlty. Cp.	25x99 11	5	176	57	6,000	17,500
Mikjorann Rlty. Cp.	25x99.11	5	178	58	6,000	17,500
City of N. Y., Fire Dept.	25x99.11	1	180	59	Exempt	Exempt

Total Valuation, Section 7, Volume 4 ..$13,371,450 $29,275,200

EXEMPT PROPERTY.

Section 7, Volume 4.

Owner or Occupant	Size of Lot	Stories High	St. No. / Block	Lot No.	Value Unimproved	Value with Improvements
Church of God	20x100.11	4	105 1902	27	$1,700	$3,000
Jonathan Johnson..	20x100.11	3	120 1902	43	600	1,000
2d St. John Bapt. Church ..	60x100.11	3	1903	11	14,000	21,000
Home of Foreign Mission	20x100.11	1	1904	41	4,800	10,600
Mt. Olivet Bap. Ch.	20x100.11		1904	141	3,700	9,500
Ch. of Illumination.	20x100.11	3	1905	111	3,800	10,500
Borher, H. A. et ano.	20x100.11	3	1905	19	700	1,600
Mt. Olivet Bap. Ch.	100.11x100	1	1906	29	67,000	200,000
City of N. Y., Bd. of E.	445x201.10	..	1906	11	200,000	2,600,000
Rood Mem. A. M. E. Christian Mission of U S A ..	60x80	1	1906	79	30,000	43,000
African Meth. Epis Church	25x100	4	1906	62	12,850	22,000
I. E. Women Work.	19x100 11	1	1906	154	1,900	6,000
M. McGhee	17x100	3	1907	54	1,700	2,200
Twelfth Church of Christ	75x100 11	1	1908	9	30,000	65,000
N. Conference Corp. of Day Adventists	80 11x 165 lr	1	1908	76	85,000	145,000
209-29 E 121st St. Cp.	18 9x 100 11	4	1908	45	2,300	16,000
150 W. 124th St. Cp.	25x100	6	1908	65	0	6,000
Refuge Church of Christ	100.11x125	..	1909	1	104,000	160,000
St Anna Assem. Sp.	37 6x99 11	3	1910	59	9,000	60,000
Monum. Bapt. Ch..	35 1x99.11	..	1910	65	2,000	4,600
Monumental Bapt. Ch.	95x99.10	..	1910	57	11,000	19,200
Monumental Bipt Ch.	20.99	..			600	1,200
E. Leroy Butler .	17x99	3	1911	102	600	1,400
Bible Truth Ch. of God	25x99	4	1911	69	4,900	19,500
Catholic Church of St. Thomas	20x100.11	..	1909	47	4,500	45,000
City of N. Y.........	800x199.10	..	1912	12	180,000	1,450,000
Met. Bap. Ch.	99.11x100	1	1913	1	72,000	95,000
Holy Cross African Orthodox Church.	25x99 11	..	1913	43	4,500	9,500
Holy Cross African Orth. Ch.	25x91 11	..	1913	43	1,500	4,000
Prophetic Church of God	25x99.11	3	1913	48	1,500	5,500
Prophetic Ch. of God	75x99.11		1913	16	1,500	2,500
N. Y. C. Hous. Auth.	21 6x99 11	3	1913	51		24,000
Utopia Neighborhood	21x99.11	1	1914	60	5,000	10,000
Beulah Bapt. Ch.	40x99 11	4	1915	17	7,000	20,000
St. James Bapt. Cr.	25 5x99	1	1915	51	9,500	11,500
Downtown Bapt. Ch	25 5x99	..	1915	35	12,500	16,000
Friendship Baptist Church .	[illegible] 99 11	1	1915	[illegible]	10,500	19,000
Wms. Inst. Meth. Epis. Ch. ..	99x125	1	1916	3	67,000	110,000
G. Sims	16x99.11	3	1916	11	800	1,600
Harlem Bible Assn.	35x99 11	4	1917	30	8,500	28,000
Met. Al. M. E. Ch.	36x99.11	2	1917	24	9,000	14,000
City of New York	66 8x99 11	3	1918	21	[illegible]	[illegible]
City of N. Y.	500x198	.	1919	6	[illegible]	[illegible]
The City of N. Y...	199.10x150	4	1919	20	193,000	310,000
The City of N. Y...	25x99 11	3	1919	35	10,000	19,000
The City of N Y...	75x99 11	5	1919	50	30,000	38,000
Y. M. C. A..........	160x99.11	11	1919	63	70,000	191,000
Y. M. C. A	75x99 11	6	1920	1	31,000	135,000
N. Y. C. Library...	50x99 11	3	1920	26	42,000	250,000
African M. E. Ch...	95x199 10	1	1921	61	10,000	130,000
N. Y. City F. D....	25x99.11	3	1921	59	6,000	17,000

Total Exempt, Section 7, Volume 4 ..$1,779,250 $9,177,600

State of New York, City of New York, County of New York, ss.:

I, James H. Springer, one of the Assessors of The City of New York, do depose and swear that the foregoing volume, numbered 4, Section 7, is one of the following volumes: Section 6, Volumes 1, 7, 8 and 9; Section 7, Volumes 1 and 4, which together contain a detailed statement of all the taxable property embraced within the district assigned to me by the President of the Tax Commission of The City of New York for assessment under his direction and entered in the Annual Record of the Assessed Valuation of Real Estate in the Borough of Manhattan, in the City of New York, for the fiscal year July 1, 1960 to June 30, 1961.

That I have personally examined each and every house, building, lot, pier, and other taxable property within said district, that in said volumes are set down and given the description, the Street, the Section or Ward, Block and Lot and Map or Identification numbers of said Real Estate embraced within such district, the sum for which, in my judgment, each separately assessed parcel of Real Estate would sell under ordinary circumstances if it were wholly unimproved, and separately stated, the sum for which the same parcel would sell under ordinary circumstances with the improvements, if any, thereon; also the name of the owner or occupant thereof, so far as the same is known; also any other information which the President of the Tax Commission also required.

JAMES H. SPRINGER, Assessor.

Sworn to before me this 29th day of January, 1960

JACOB MARKOWITZ, Justice of the Supreme Court of the State of New York

Section 7, Volume 5, Block 1923—East Side 8th Ave., 116th to 117th St.
N.E.C.

Owner or Occupant	Size of Lot	Stories High	St. No.	Lot No.	Value Unimproved	Value with Improvements
Torvie Rlty.	100 11x45	6	2150-60	1	$21,000	$100,000
Max Silver et al	25 6x75	5	2162	64	12,000	23,000
Max Silver et al	25x75	5	2164	63	12,000	23,000
Max Silver et al.	25x75	5	2166	62	12,000	23,000
Max Silver et al.	25 6x75	5	2168	61	18,000	47,000

S.E.C.

North Side 116th St., 8th to St. Nicholas Ave.

Owner or Occupant	Size of Lot	Stories High	St. No.	Lot No.	Value Unimproved	Value with Improvements
Torvie Rlty. Cp. ..	28.6x 100 11	6	259	3	$13,000	$24,000
Torvie Rlty Cp. .	25 6x 100 11	5	257	4	13,000	27,000
Torvie Rlty. Cp. .	27x100 11	5	255	5	13,500	25,000
Elgo Rlty. Co.	18.9x 100.11	6	253	6	9,400	19,000
Elgo Rlty. Co.	18.9x 100.11	6	251	7	9,100	20,000
Elgo Rlty. Co.	18.9x 100.11	6	249	107	9,400	19,000
Elgo Rlty. Co.	18.9x 100.11	6	247	8	9,100	20,000
Anne Seller	40x100.11	6	245	9	20,000	10,000
239-41 W. 116th St. Corp ..	40x100 11	6	241-39	11	20,000	10,000
Jess Rlty. Cp. ..	10x100 11	6	235	13	20,000	60,000
160 St. Trinity Ave. Co.	10x100 11	6	231	14	20,000	10,000
Pleasant Ridge Aso.	10x100 11	6	221-229	16	20,000	40,000
Gilbert Properties	75x75 11	2	221-225	17	35,000	75,000
M. Silverberg	100x75.11	7	219	20	47,000	116,000

West Side St. Nicholas Ave., 116th to 117th St.
N.W.C.

Owner or Occupant	Size of Lot	Stories High	St. No.	Lot No.	Value Unimproved	Value with Improvements
El Nido Corp.....	89 1x 145 8 lr.	7	121	34	$91,000	$185,000
City of New York, P S 10	147.9x 194.9 lr.	5	153	11	Exempt	Exempt

S.W.C.

West Side 7th Ave. to St. Nicholas Ave., 116th to 117th St.
N. E. Cor.

Owner or Occupant	Size of Lot	Stories High	St. No.	Lot No.	Value Unimproved	Value with Improvements
N. Y. C., Kilpatrick Sq.	102.2x 62 11 lr.	.		85	Exempt	Exempt

South Side 117th St., St. Nicholas to 8th Ave.

Owner or Occupant	Size of Lot	Stories High	St. No.	Lot No.	Value Unimproved	Value with Improvements
H. Mayleas, ano ..	100x100 11	5	256-62	49	$28,500	$105,000
Jaymor Rlty Cp	25x100 11	5	264	53	6,500	26,000
Steinwell Rlty. Cp.	25x100 11	5	266	51	6,500	25,000
Steinwell Rlty. Cp..	25x100 11	5	268	55	6,500	25,000
Wm Banks	25x100.11	6	270	66	6,500	25,000
Rosa Isaacson	25x100.11	6	272	57	6,500	23,000
Regnu Ests. Inc. ...	26x100.11	5	274	58	6,500	25,000
Max Silver et al	25x100 11	5	276	60	6,500	20,000
Max Silver et al.	25x100 11	5	278	60	6,500	20,000
Max Silver et al	25x100 11	5	280	100	6,500	26,000

Section 7, Volume 5, Block 1923—East Side 8th Ave., 117th to 118th St.
N.E.C.

Owner or Occupant	Size of Lot	Stories High	St. No.	Lot No.	Value Unimproved	Value with Improvements
Tri Associates, Inc..	25x100.11	5	2170	1	$20,000	$35,000
Second Equity Cp..	25x100	5	2172	2	13,000	25,000
N. Y. C. Housing Auth.	25x100	5	2174	3	13,000	18,000
New Light Mission. Church	25x100	5	2176	4	11,900	24,800
F J Rooney ..	25 6x75	5	2178	64	11,000	17,000
John Hallihan	25x75	5	2180	63	11,000	18,000
E. Gabel	25x75	5	2182	62	11,000	21,000
435 W. 28th St. Inc.	25 6x75	5	2184	61	16,100	37,000

S.E.C.

North Side 117th St., 8th to St. Nicholas Ave.

Owner or Occupant	Size of Lot	Stories High	St. No.	Lot No.	Value Unimproved	Value with Improvements
277 W. 117 St. Inc..	25x100 11	5	277	5	$16,000	$19,000
Silona Rlty.	25x100.11	6	275	6	8,000	19,000
Duke Operat. Co..	25x100.11	5	273	7	6,000	15,000
269-71 W. 117th St. Cp	25x100 11	6	271	8	6,500	15,000
269-71 W. 117th St. Cp.	25x100.11	6	269	9	6,500	16,000
Timmons Stor. War.	100x100 11	7	267-253	10	29,000	70,000
Ch. of St. Thomas The Apostle	100x 201.10 lr.	1	253	14	Exempt	Exempt
John M. Palos...	25x25.11	3	215	15	2,500	4,000

West Side St. Nicholas Ave., 117th to 118th St.
N.W.C.

Owner or Occupant	Size of Lot	Stories High	St. No.	Lot No.	Value Unimproved	Value with Improvements
J & A. Blumenthal.	29.7x 107.11 lr.	5	141	19	$17,000	$38,000
Melch Rlty Cp ...	30 1x101 8	5	143	20	12,000	24,000
Melch Rlty. Cp. ...	30 1x95 9	5	145	21	11,500	22,000
Ch. of St. Thomas the Apostle	146 9x 85 9	5	151	49	Exempt	Exempt

S.W.C.

East Side St. Nicholas Ave., 118th to 117th St.
S.E.C.

Owner or Occupant	Size of Lot	Stories High	St. No.	Lot No.	Value Unimproved	Value with Improvements
Dew Assoc., Inc.	118 6x 123.11 lr.	6	128-150	23	25,000	$200,000
Roman Blum et al.	118 5x 79.11 lr.	7	140-148	28	47,000	125,000

N.E.C.

West Side 7th Ave., 117th to 118th St.
N.W.C.

Owner or Occupant	Size of Lot	Stories High	St. No.	Lot No.	Value Unimproved	Value with Improvements
Roman Blum et al	100 11x80	7	1940	21	$18,500	$125,000
118th St. Prop. Inc.	100 11x 20 2	5	1952	15	28,000	12,000

S.W.C.

South Side 118th St., 7th to St. Nicholas Ave.
S.W.C.

Owner or Occupant	Size of Lot	Stories High	St. No.	Lot No.	Value Unimproved	Value with Improvements
118th St. Prop. Inc	31 9x 100 11	5	203	16	$9,000	$30,000
118th St. Prop. Inc.	34 9x100	5	204	17	9,000	30,000

South Side 118th St., St. Nicholas to 8th Ave.

Owner or Occupant	Size of Lot	Stories High	St. No.	Lot No.	Value Unimproved	Value with Improvements
Ch. of St. Thomas the Apostle (Par.)	25x100.11	1	262	62	Exempt	Exempt
City of New York .	125x100 11	5	264	55	Exempt	Exempt
H. Aldhous	25x100 11	5	274	58	6,500	17,000
H. Aldhous	25x100.11	5	276	59	6,500	17,000
278 W. 118th St. Cp.	25x100 11	5	278	60	6,500	17,000
Glakoe Cont. Co ...	25x100.11	5	280	160	6,500	22,000

Section 7, Volume 5, Block 1924—East Side 8th Ave., 118th to 119th St.
N.E.C.

Owner or Occupant	Size of Lot	Stories High	St. No.	Lot No.	Value Unimproved	Value with Improvements
E. Don Santos..	25 11x80	5	2190	1	$17,000	$35,000
Clara Shapiro ...	25x80	5	2192	2	11,000	19,000
E. L. Walker	25x80	5	2194	3	11,000	18,000
209 E. B'way. Inc.	25x80	5	2196	4	11,000	22,000
2198 8th Ave. R. Co.	25x80	5	2198	64	11,000	20,000
2200 8th Ave Rlty	25x80	5	2200	63	11,000	18,000
209 E. B'wey Inc...	25x80	5	2202	62	11,000	22,000
435 W. 28th St., Inc	25 11x80	5	2204	61	17,000	35,000

S.E.C.

North Side 118th St., 8th to St. Nicholas Ave.

Owner or Occupant	Size of Lot	Stories High	St. No.	Lot No.	Value Unimproved	Value with Improvements
Kend Bldg. Corp.	25x100 11	5	281	104	$5,000	$17,000
R. Zysman, et al	25x100 11	5	279	5	6,500	17,000
R. Zysman ...	25x100 11	5	277	6	6,500	20,000
Lautain Rlty	25x100 11	5	275	7	6,500	17,000
Rose Jatuinio ...	25x100 11	5	273	8	6,500	17,000
I. Zysman	25x100 11	5	271	9	6,500	18,000
J Zysman	25x100 11	5	269	10	6,500	17,000
Duncan Irish	28x81.6	5	267	11	6,500	14,000

West Side St. Nicholas Ave., 118th to 119th St.
N.W.C.

Owner or Occupant	Size of Lot	Stories High	St. No.	Lot No.	Value Unimproved	Value with Improvements
C. Ingram	53 3½x 119.7 lr	6	161	13	$19,000	$120,000
Timothy Baptist Ch.	31.8x 102.3 lr.	6	163	14	12,000	21,000
P. Cohen ..	31 3½x 85.8 lr.	6	165	15	11,000	17,000
S. Siegel	22.9x 97.1 lr.	5	167	16	9,000	16,000
Hou Trading Cp....	31.8½x 140 lr	6	169	58	16,000	79,000
Freebag Cp.	31.8x 123 7 lr	5	171	62	19,500	[illegible]
Hillac Rlty. Cp ...	22 11x 107 lr.	4	173	63	9,200	21,000
102 W 115th St Cp.	32.8½x 78 3 lr.	6	270	64	16,000	28,000

S.W.C.

East Side St. Nicholas Ave., 118th to 119th St.
S.E.C.

Owner or Occupant	Size of Lot	Stories High	St. No.	Lot No.	Value Unimproved	Value with Improvements
Heckamed Corp. ...	101.2x 84.6 lr.	6	171	45	$19,000	$40,000
Heckamed Corp ...	106.7x lr	5	181	31	24,000	34,000

N.E.C.

North Side 118th St., St. Nicholas to 7th Ave.

Owner or Occupant	Size of Lot	Stories High	St. No.	Lot No.	Value Unimproved	Value with Improvements
Ebro Rlty. Co.	41.8x 100.11	6	209	32	$11,000	$23,000
Ebro Rlty. Co	41.8x 100 11	6	207	24	11,000	23,000
Beckamad Corp ..	41 8x 100 11	6	205	26	11,000	26,000
Lulu Brits	25x100 11	5	203	27	6,000	14,000

West Side 7th Ave., 118th to 119th St.
N.W.C.

Owner or Occupant	Size of Lot	Stories High	St. No.	Lot No.	Value Unimproved	Value with Improvements
Walcon Rlty Cp...	20x100	5	1960	29	$21,000	$33,000
R. Nemeroff	24 11x100	5	1962	30	14,000	23,000
Adeline King	25x100	5	1964	31	14,000	21,000
Everell Bldg	25x100	5	1966	32	14,000	23,000
Hinall Rlty.	25x100	5	1968	33	11,000	23,000
Renalt Properties	25x100	5	1970	34	14,000	23,000
1972 Realty Corp...	24.11x100	5	1972	35	14,000	21,000
Heckemaid Inc. .	25x100	6	1974	36	21,000	33,000

S.W.C.

South Side 119th St., 7th to St. Nicholas Ave.

Owner or Occupant	Size of Lot	Stories High	St. No.	Lot No.	Value Unimproved	Value with Improvements
Heckamad, Inc. ...	25x100 11	5	202	38	10,000	$16,000
Heckamad Corp. ...	43 9x 100 11	5	204	39	11,000	26,000
E. M. Browning	13 9x 100.11	5	206	11	11,000	26,000
E. M. Browning	13.9x 100.11	5	208	48	11,000	26,000
E. M. Browning	13.9x 100.11	5	210	44	11,000	25,000

South Side 119th St., St. Nicholas to 8th Ave.

Owner or Occupant	Size of Lot	Stories High	St. No.	Lot No.	Value Unimproved	Value with Improvements
Ernest White	20x100.11	5	272	67	$5,200	$21,000
Floral Rlty Cp..	25x100 11	5	274	58	6,500	24,000
R. Adams	25x100 11	5	276	59	6,000	14,000
H J Ral	25x100 11	5	278	60	6,500	62,000
729 St. Nicholas Ave. Cp.	20x100 11	5	280	160	6,200	15,000

Section 7, Volume 5, Block 1925—East Side 8th Ave., 119th to 120th St.
N.E.C.

Owner or Occupant	Size of Lot	Stories High	St. No.	Lot No.	Value Unimproved	Value with Improvements
2210 Rlty. Cp	25 11x100	5	2210	1	$10,000	$30,500
2212 Cp. ..	25x100	5	2212	2	12,000	21,000
Trump Rlty., Inc. ..	25x100	5	2214	3	12,000	21,000
Afiona Healing Cp..	25x100	5	2216	4	12,000	21,000
Hazo Bldg. Cp.	25 21x83	5	2218	64	11,000	21,000
Rlty. Sleb Cp	25 21x70	5	2220	63	10,500	17,000
Raleigh Nateiol	25 21x61	5	2222	62	9,700	18,000
2241 8th Ave Cp	25 21x 112.6 lr.	5	2226	61	28,000	65,000

S.E.C.

North Side 119th St., 8th to St. Nicholas Ave.

Owner or Occupant	Size of Lot	Stories High	St. No.	Lot No.	Value Unimproved	Value with Improvements
E. T. Negyten	25x30 54	6	279	104	$4,300	$10,000

West Side St. Nicholas Ave., 119th to 120th St.

Owner or Occupant	Size of Lot	Stories High	St. No.	Lot No.	Value Unimproved	Value with Improvements
H. Edwin	21 10x 111 6 lr	5	185	5	$17,500	$38,000
Frediand Rlty. Corp	21 4x 96 0½ lr	5	187	6	11,000	18,000
M. B. Eisen	32 3½x 106.6½ lr.	6	189	7	12,000	17,000
M. B. Eisen	31 8½x 88.6½ lr	6	191	8	11,000	10,000
Standard Prod.	24 10x 75.11	6	193	64	8,500	11,000
O. Black	23 7½x 67.6½ lr	6	195	65	10,000	17,000
M Woodward .	23 7½x64	6	197	66	9,800	19,000

East Side St. Nicholas Ave., 120th to 119th St.
S.E.C.

Owner or Occupant	Size of Lot	Stories High	St. No.	Lot No.	Value Unimproved	Value with Improvements
F. E. Nadel	118.5x 115.2	7	189	60	$42,000	$175,000
Bright Rlty. Corp..	65 8x 165.2½ lr.	7	182	15	32,000	120,000
66 Manhattan Inc.	65 9x 99.9 lr.	7	180	18	24,000	100,000

N.E.C.

North Side 120th St., St. Nicholas to 7th Ave.

Owner or Occupant	Size of Lot	Stories High	St. No.	Lot No.	Value Unimproved	Value with Improvements
City of N. Y. P. S.	100x201.10	4	207	19	Exempt	Exempt
Jay Mor Rlty. Cp	37 6x 100.11	6	205	26	13,000	$32,000
200 W. 119th St. ..	37.6x 100.11	6	203	27	9,600	32,000

West Side 7th Ave., 119th to 120th St.
N.W.C.

Owner or Occupant	Size of Lot	Stories High	St. No.	Lot No.	Value Unimproved	Value with Improvements
Renkro Rlty. Cp..	100 11x100	6	1980	21	$70,000	$150,000
N. D. E. Janoff....	100 11x100	6	1990	24	70,000	150,000

S.W.C.

South Side 120th St., 7th to St. Nicholas Ave.

Owner or Occupant	Size of Lot	Stories High	St. No.	Lot No.	Value Unimproved	Value with Improvements
204 W. 120th Street Corp	37.6x 100.11	6	204	28	$9,800	$12,000

See last page for footnotes.

Owner or Occupant	Description of Property: Size of Lot	Stories High	St. No.	Lot No.	Value of Real Estate Unimproved	Value of Real Estate with Improvements Thereon
Calsian Rlty. Cp.	37.6x 100.11	6	206	10	9,800	42,000
M. Bernier	25x100.11	5	232	42	6,500	17,000
Scotibro Realty Co.	25x100.11	5	234	43	6,500	17,000
Lloyd R. Springer	25x100.11	5	236	40	6,500	17,000
Section 7, Volume 5, Block 1926—East Side 8th Ave. to St. Nicholas Ave., 120th St. to Junction of St. Nicholas Ave.						
			W.S. Cora			
Cosam Rlty. Inc.	123.8x 75.8 lr.	4	2230-34	1	$42,000	$80,000
East Side St. Nicholas Ave., 120th to 121st St.						
			N.E.C.			
J. Goodman	23.5½x 67 lr.	5	200	9	$11,000	$18,000
S. S. Highlower	26.3½x 69.8½ lr.	5	202	8	11,600	17,600
E. M. Lewis	23.4x 68.8 lr.		204	7	11,500	19,000
Democratic Rlty., Inc.	29.4x 103.7½ lr.	6	206	6	12,500	23,000
Founders Rlty. Corp.	118.5x 68.10 lr.	5	208-218	61	31,000	60,000
			S.E.C.			
North Side 120th St., St. Nicholas to 7th Ave.						
R. R. D. Lovell	16.8x 100.11	5	243	11	$1,400	$9,000
G. H. Lange	18.8x 100.11	3	241	111	4,400	9,000
F. H. Nurse	16.8x 100.11	3	239	12	4,400	8,500
Prince Hall Bond Holders Corp.	33.4x 100.11	3	237	15	8,700	18,500
Anne Newkirk	16.8x 100.11	3	233	14	4,100	8,500
Sam Berman	16.8x 100.11	3	231	16	4,400	8,500
E. M. Skinner	16.8x 100.11	3	229	115	4,400	8,500
A. I. J. King ano.	16.8x 100.11	3	227	15	4,400	8,500
Reginald S. Reid	25x100.11	5	225	17	6,500	16,000
A. Richardson	25x100.11	5	223	18	6,500	16,000
C. Plummer	25x100.11	5	221	19	6,500	16,000
Maxrin Rlty.	25x100.11	5	219	20	6,500	16,000
Cowen Est. Inc.	25x100.11	5	217	21	6,500	16,000
Aftona Real. Inc.	25x100.11	5	215	22	6,500	16,000
213 W. 120th St. Co.	25x100.11	5	213	23	6,500	21,000
Florence Lehman	25x100.11	5	211	24	6,500	20,000
J. J. Edwards Rlty.	50x100.11	4	209-207	25	14,500	60,000
Hu-Bra Realty	25.2x 100.11	5	203	27	6,500	16,000
West Side 7th Ave., 120th to 121st St.						
			N.W.C.			
2010 Assocs	50.11x 99.10	7	2006	29	$38,000	$105,000
2010 Assocs	50x99.10	7	2010-12	31	30,000	90,000
Drina Realty	20.5x85	5	2014	33	11,000	19,000
Drina Realty	40.5x85	5	2016	34	22,000	37,000
145 W. 117th St. Re. Cp.	40x85	5	2018-20	35	28,500	45,000
			S.W.C.			
South Side 121st St., 7th to St. Nicholas Ave.						
Bartball Rlty.	40x100.11	5	206	37	$10,500	$95,000
L. Kernahan	16x100.11	3	208	39	4,200	8,100
A. White ano.	15x100.11	3	210	139	3,900	8,000
B. Murray	15x100.11	3	212	40	3,900	8,000
Carbon Montague	15x100.11	3	214	41	3,900	8,000
T. Norman	16x100.11	3	216	141	3,900	8,000
Roule Rlty. Corp.	16x100.11		218	42	2,700	2,700
M. McDaniel	15x100.11	3	220	142	3,900	8,000
B. C. Brown	17x100.11	3	222	43	4,400	9,000
Jos. E. Barnes	18x100.11	..	224	44	3,100	3,100
C. W. Rolston	18x100.11	..	226	144	3,100	3,100
P. Dallon	18x100.11	5	228	45	4,700	12,000
Duncan Irish	17x100.11	5	230	46	4,300	29,000
B. Cherry	18x100.11	5	234	147	4,700	15,000
B. Cherry	18x100.11	5	232	47	4,700	16,000
L. Rimmel	18x100.11	5	236	48	4,700	15,000
S. Grossman	16.8x 100.11	3	238	49	4,300	9,000
Isaac Fowler	16.8x 100.11	3	240	149	4,300	9,000
A. J. Cole	16.8x 100.11	3	242	50	4,300	9,000
J. T. Anderson	16.8x 100.11	3	244	51	4,300	9,000
L. & M. George	16.8x 100.11	3	246	151	4,300	9,000
L. & M. George	16.8x 100.11	3	248	52	4,300	9,500
Marvin Weiss	18x100.11	3	250	53	4,700	9,500
Astoria White	18x100.11	3	252	153	4,700	9,500
A. Greenidge	18x100.11	3	254	54	4,700	15,000
Lionel Hackshaw	18x100.11	3	256	55	4,700	11,000
Lionel Hackshaw	18x100.11	3	258	56	4,700	9,500
Gwendoline Daley	18x100.11	3	260	57	4,700	9,500
Mary Carey	18x100.11	3	262	58	4,700	7,000
L. Thompson	18x75.11	3	264	59	4,000	9,000
Ella Garcia & ano.	18x75.11	3	266	60	4,000	9,000
Section 7, Volume 5, Block 1927—East Side St. Nicholas and 8th Aves., 121st to 122d St.						
			N.E.C.			
West Harlem Development Corp.	67.9 lr.	5	220	1	$21,500	$27,500
Nick Lass Corp.	29.4x 100 lr.	5	222	2	15,000	55,000
M. Grunberger	21.3x 100 lr.	5	2262	3	13,500	28,000
Frank Green	25x100	5	2264	4	14,000	29,000
A. Follixer et al.	25x100	5	2266	64	14,000	35,000
C. E. Estates	25x100	5	2268	63	14,000	25,000
P. Kahn	25x100	5	2270	62	14,000	25,000
Stanroy Rlty. Corp.	25x100	5	2272	61	21,000	47,000
			S.E.C.			
North Side 121st St., St. Nicholas and 8th Aves. to 7th Ave.						
N. D. Austin	17x100.11	4	271	5	$4,400	$12,000
V. Lucien	17x100.11	3	269	6	4,400	9,000
S. Goodlet	17x100.11	3	267	106	4,400	9,000
A. C. L. B. Posner	17x100.11	3	265	7	4,400	9,000
Armadale Hm's Inc.	17x100.11	3	263	8	4,400	9,000
Modesto Proclor	17x100.11	3	261	108	4,400	9,000
P. Haygood	17x100.11	3	259	9	4,400	9,000
Abr. Greenidge	17x100.11	3	257	10	4,400	9,000
A. Whyle	17x100.11	3	255	110	4,400	9,500
W. Clark	16x100.11	3	253	11	4,700	9,500
I. Richards	18x100.11	3	251	12	4,700	9,500
E. Robinson	18x100.11	3	249	112	4,700	9,500
J. Grimes	18x100.11	3	247	13	4,700	9,500
G. Posner	25x100.11	5	233	14	6,500	17,000
Lloyd Springer	25x100.11	5	231	15	6,500	17,000
Lloyd Springer	25x100.11	5	228	16	6,500	17,000
225-27 W. 121st St. Corp.	25x100.11	5	227	17	6,500	17,000
Hel-Go-Ba Rlty. Cp.	25x100.11	5	225	18	6,500	17,000
Frank Nobbie Perry	25x100.11	5	223	19	6,500	17,000
K. E. F. DeMead & ano.	25x100.11	5	221	20	6,500	17,000
K. E. F. DeMead & ano.	25x100.11	5	219	21	6,500	17,000
C. M. McAfee	25x100.11	5	217	22	6,500	19,000
C. M. McAfee	25x100.11	5	215	23	6,500	22,000
492 Enterprises, Inc.	25x100.11	5	213	24	6,500	16,000
Webbdan Co., Inc.	16x100.11	3	211	25	4,200	9,000
A. Murphy	16x100.11	3	209	26	4,200	9,000
L. Blumenthal et al.	16x100.11	3	207	123	4,200	9,000
J. D. Rlty. Co., Inc.	16x100.11	3	205	27	4,200	9,000
J. C. Martin	16x100.11	3	203	28	4,200	9,500
West Side 7th Ave., 121st to 122d St.						
			N.W.C.			
Park Seventh Corp.	50.11x95	6	2023	29	$34,500	$87,000
Park Seventh Corp.	50x95	6	2026-8	31	27,000	67,000
135th St. Rlty. Co.	100.11x100	8	2030-40	33	70,000	140,000
			S.W.C.			
South Side 122d St., 7th to 8th Ave.						
E. Collins	15x100.11	3	202	38	$3,900	$9,000
H. Sludfin	15x100.11	3	204	135	3,900	9,000
H. Johnson	15x100.11	3	206	39	3,900	9,000
H. Lublank	15x100.11	3	208	139	3,900	9,000
Jos. D. Wilson	15x100.11	8	210	40	3,900	9,000
Jemima Neufield	15x100.11	3	212	41	3,900	9,000
Samuel Neufield	15x100.11	8	214	141	3,900	9,000
C. & K. Dickens	15x100.11	3	216	42	3,900	9,000
H. Moesch	15x100.11	3	218	143	3,900	7,000
Gladly Rlty.	15x100.11	3	220	43	3,900	9,000
Edelle Rlty. Corp.	83.4x 100.11	5	222	44	8,700	30,000
509 W. 140th St. Rlty. Cp.	33.4x 100.11	5	224	45	8,700	19,000
Chas. Calloway et al.	35.4x 100.11	5	226-28	46	9,200	20,000
Sarac Rlty. Corp.	34x100.11	5	230	48	8,900	19,000
E. Schultz	34x100.11	5	232	49	8,900	30,000
ESRA Holding Cp.	34x100.11	5	234	51	8,900	30,000
Sarac Rlty. Corp.	34x100.11	5	236	52	8,900	30,000
Siuall Rlty. Cp.	34x100.11	5	238	53	9,300	30,000
240 W. 122d St. Corp.	35.8x 100.11	5	240	55	9,300	20,000
Hebs Rlty., Inc.	33.8x 100.11	5	242	56	8,800	30,000
Hebs Rlty., Inc.	33.8x 100.11	5	244	58	8,800	24,000
Volna Rlty. Cp.	25x100.11	5	260	59	6,500	16,000
Volna Rlty. Co.	25x100.11	5	262	60	6,500	16,000
Section 7, Volume 5, Block 1928—East Side 8th Ave., 122d to 123d St.						
			N.E.C.			
Holmes Rlty. Cp.	25.11x 71.10½	4	2274	1	$16,000	$30,000
B. Harrison	25.1x 71.10½	4	2276	2	11,000	23,000
O. Gagliano	25x71.10½	4	2278	3	10,500	20,000
F. H. & C. Hiske	24.11x 100 lr.	4	2281	1	13,000	21,000
S. Volk, ano.	25x100	4	2282	64	13,000	18,000
H. Hamann	25x100	4	2284	63	13,000	18,000
Rohopa Hotel Cp.	25x100	4	2286	62	18,000	21,000
Chatham Props. Inc.	25.11x100	5	2288	61	20,000	47,000
			S.E.C.			
North Side 122d St., 8th to 7th Ave.						
B. & M. Hutchinson	14.0½x76.5	3	277	104	$3,100	$7,000
Licnad Rlty. Cp.	14.0½x16.5	3	275	105	3,100	7,000
Horas, Inc.	20x100.11	5	273	5	6,200	15,000
E. Seale	20x100.11	5	271	6	6,200	16,000
Edwin Seale	20x100.11	5	269	7	6,200	16,000
Ivery Holdings Co.	20x100.11	4	267	107	5,200	19,000
G. Geogas	20x100.11	4	265	8	5,200	15,000
C. Bradley	20x100.11	5	259	9	7,000	19,000
L. J. Edwards	27x 100.11 lr.	5	257	10	7,000	19,000
B. Cherry	27x100.11	5	255	11	7,000	20,000
I. F. Howell	19x100.11	5	253	12	4,900	13,000
E. M. Marvel et al.	18.4x 100.11	3	251	108	4,800	9,500
Jennie D. Rlty. Co., Inc.	17.8x 100.11	3	249	109	4,600	9,500
A. Schilles	17.8x 100.11	3	247	18	4,600	9,500
Eugenia Mercer	17.8x 100.11	3	245	14	4,600	9,500
W. S. Sav. & Loan Assn.	17.8x 100.11	3	243	15	4,600	9,500
Wilfred Thorne	17.8x 100.11	3	241	16	4,600	9,500
R. B. Rowson	18.4x 100.11	3	239	17	4,800	9,500
G. Kervin	15x100.11	3	237	18	3,900	8,000
L. E. D. Rlty. Co.	15x100.11	3	235	18	3,900	8,000
Redman Props.	15x100.11	3	233	119	3,900	8,000
Redman Props., Inc.	15x100.11	3	231	20	3,900	8,000
Redman Props. Inc.	14.6x 100.11	3	229	120	3,800	8,000
A. Redman	13x100.11	3	227	21	3,400	7,500
Chas. DeTom	12.6x 100.11	3	225	121	3,200	8,500
L. Breskin	12.6x 100.11	3	223	22	3,200	7,500
A. Redman	12.6x 100.11	3	221	122	3,200	7,500
A. Redman	12.6x 100.11	3	219	23	3,200	7,500
M. Shapiro	12.6x 100.11	3	217	123	3,200	7,500
2d Friendship Bapt.	22x100.11	2	215	24	1,100	*2,500
R. Davis	14x100.11	3	213	25	3,500	7,500
S. Francis	14x100.11	3	211	125	3,600	7,500
E. Jones	16x100.11	3	209	26	4,200	8,500
Wanugo Realty, Inc.	18x100.11	3	207	126	4,700	9,500
C. Wood	16x100.11	3	205	27	4,200	8,500
I. Shea & ano.	20x100.10	5	203	28	5,200	15,000
West Side 7th Ave., 122d to 123d St.						
			N.W.C.			
E. Home Miss. Bd.	40.1x80	5	2042-44	29	$11,500	$30,500
R. & B. Grohman	60.10x80	5	2046-50	30	32,000	53,000
A. H. Hughes	20.4x80	5	2052	33	10,500	21,000
1984 W. Farms Road Rlty. Cp.	40.7x80	5	2054-56	34	21,500	37,000
J. Goodman & Co.	40x80	5	2060-68	36	27,500	45,000
South Side 123d St., 7th to 8th Ave.						
			S.W.C.			
Chappell Farrell	16x100.11	3	202	37	$4,200	$8,500
New Church Board	16x100.11	3	204	137	4,200	8,500
M. Reid	16x100.11	3	206	38	4,200	8,500
Robert Taylor	16x100.11	3	208	139	4,200	8,500
J. Neale	15x100.11	3	210	39	3,900	8,000
Waoagus Rlty. Cp.	16x100.11	3	212	40	4,200	8,500
J. Skolnik	16.8x 100.11	3	214	41	4,400	8,500
J. Skolnik	16.8x 100.11	3	216	141	4,400	8,500
Anna Poff	16.8x 100.11	3	218	42	4,400	8,500
J. W. Lineberger	16.8x 100.11	3	220	43	4,400	8,500
A. & F. Marshall	16.8x 100.11	3	222	143	4,400	8,500
I. Augustus	16.8x 100.11	3	224	44	4,400	8,500
226-28 W. 123d St.	25x100.11	5	226	45	6,500	23,000
Newdel, Inc.	25x100.11	5	228	46	6,500	23,000
230 W. 123d St. Cp.	24.10x 100.11	5	230	47	6,500	23,000
Granold Harrow	14.1x 100.11	3	232	48	3,700	8,500
Granold Harrow	13.10x 100.11	3	234	148	3,600	8,500
J. T. Thomas	13.10x 100.11	3	236	19	3,600	8,500
J. T. Thomas	13.10x 100.11	3	238	149	3,600	8,500
Helene Marcy	13.10x 100.11	3	240	50	3,600	8,500
K. Minifie	13.10x 100.11	3	242	51	3,500	8,500
G. L. Edmund	13.10x 100.11	3	244	151	3,500	12,000
K. Tharrell	13.10x 100.11	3	246	52	3,600	12,000
Geo. Halachos et al.	14.1x 100.11	3	248	152	3,700	8,500
F. D. Carter	16.10x 100.11	4	250	53	4,400	14,000
Jonath. E. Hanleeta	16.8x 100.11	4	252	153	4,400	14,000
Jos. Simmons	16.8x 100.11	4	254	54	4,400	14,000
G. & B. Jones	16.8x 100.11	4	256	55	4,400	14,000
J. & M. Woodberry, Jr.	16.8x 100.11	4	258	155	4,400	10,000
D. D. Russell	16.8x 100.11	4	260	56	4,400	15,000
Midtown Rlty.	25x100.11	5	262	57	6,500	28,000
215 W. 144th St. Cp.	25x100.11	5	264	58	6,500	28,000
215 W. 144th St. Cp.	25x100.11	5	266	59	6,500	28,000
268 W. 123d St. Cp.	25x100.11	5	268	60	6,500	28,000
Section 7, Volume 5, Block 1929—East Side 8th Ave., 123d to 124th St.						
			N.E.C.			
R. Horowitz	25.11x100	5	2290	1	23,000	41,000
H. Horowitz	25x100	4	2292	2	15,000	25,000
— Maniscalco	25x100	4	2294	3	15,000	23,000
Lenfran Rlty. Cp.	75x100			4	49,500	145,000
Carsaul Rlty. Cp.	25.6x79	4	2306	62	13,500	21,000
Carsaul Rlty. Cp.	25.6x70	4	2308	61	15,500	40,000
			S.E.C.			
North Side 123d St., 8th to 7th Ave.						
R. Horowitz	25x100.11	5	263	5	$6,500	$17,000
N. Y. Edison Hl. Light Co.	60x 201.10 lr.	4	261	8	Ass'd. R.R. Corp. ($36,541)	
E. Levitt	16.8x 100.11	4	257	8	4,300	15,000
Crispus Attucks Yth. Center	16.8x 100x11	4	255	105	4,300	25,000
Crispus Attucks Youth Center	16.8x 100.11	4	253	9	Exempt	Exempt
N. Y. C. Housing Auth.	26x100.11	5	251	10	6,500	*12,000
Olivia James	16.10x 100.11	5	249	11	4,400	8,500
R. Moore	16.4x 100.11	5	247	111	4,200	8,500
A. Joseph	16.10x 100.11	5	245	12	4,400	8,500
Elfrida Holford	16.8x 100.11	5	243	15	4,300	8,500
D. Yearwood	16.8x 100.11	5	241	113	4,000	9,000
Thomas Geogas et al.	16.8x 100.11	5	239	14	4,300	8,500
C. E. F. Codrington	16.8x 100.11	5	237	15	4,300	8,500
City of New York	58.4x 100.11	5	230	16	Exempt	Exempt
Emily M. Carr et al.	25.6x 100.11	4	227	18	6,500	23,000
225 W. 123d St. Rlty. Cp.	34.9x 100.11	5	225	19	9,000	23,000
225 W. 123d Rd. Cp.	39.9x 100.11	5	223	20	10,500	28,000
Unknown	25x	V	Interior	121	100	100
S. T. Frosl	25x100.11	6	219	22	6,500	33,500
J. W. D. Shaw	25x100.11	3	217	23	6,500	9,500
I. Jacobs	15.9x 100.11	3	215	24	4,100	8,500
E. & E. McGuire	15.7x 100.11	3	213	124	4,100	8,500
M. A. Fairborne	15.7x 100.11	3	211	25	4,100	8,500
Samuel A. Godsby	15.7x 100.11	3	209	26	4,100	8,500
W. H. B. E. Ellis	15.7x 100.11	3	207	126	4,100	8,500
Sherose Rlty. Cp.	15.7x 100.11	3	205	27	4,100	8,500
L. S. Davis	15.7x 100.11	3	203	28	4,100	8,500
J. Illnes	15.9x 100.11	3	201	128	4,100	8,500
West Side 7th Ave., 123d to 124th St.						
			N.W.C.			
2062 Bldg. Cp.	100.11x75	5	2062-70	29	$63,000	$100,000
R. G. S. Rlty. Cp.	39.11x75	5	2072-74	33	20,000	44,000
R. G. S. Rlty. Cp.	40x75	5	2076-78	34	20,000	42,000
R. G. S. Rlty. Cp.	21x75	5	2080	36	17,000	31,000
			S.W.C.			
South Side 124th St., 7th to 8th Ave.						
G. & D. Raines	18x100.11	3	202	37	$4,700	$9,000
Kongo Chem. Co. Inc.	17x100.11	3	204	137	4,400	12,000
Olive Niles	19x100.11	8	206	38	4,900	9,500
R. Calef	16x100.11		208	39	2,500	2,500
Clemente Rlty. Co.	48x100.11	2	210	40	12,500	32,000
Salvalloo Army	82x100.11	3	216	41	Exempt	Exempt
S. & E. Towe	50x100.11	1	..	45	14,500	18,000
R. J. Frankel	25x100.11	V	..	47	6,500	6,500
L. M. Blumstein Rlty. Cp.	25x100.11	V		48	6,500	6,500
234-42 W. 124th St. Rlty.	100x100.11	Shed	..	49	28,500	28,700
T. Hubbard	25.3x 100.11	4	244	53	6,500	11,000
Theresa Garage, Inc.	50.3x 100.11	4	246-48	54	14,500	75,000
T. Hubbard	16.8x 100.11	4	250	55	4,300	9,000
Billmore Bldg. Co.	16.8x 100.11	4	252	156	4,300	12,000
T. Hubbard	16.8x 100.11	4	254	57	4,300	15,000
Lee Bros.	18.9x 100.11	V	..	59	9,800	10,000
Lee Bros., Inc.	30x 50.11 lr.	5	264	160	4,900	15,000
Section 7, Volume 5, Block 1930—East Side 8th Ave., 124th to 125th St.						
			S.E.C.			
Seacliff Rlty. Cp.	201.10x100	2	2310-22	1	$570,000	$640,000
			S.E.C.			
North Side 124th St., 8th to 7th Ave.						
F. Silleck et al.	50x100.11	5	269-267	5	$20,000	$80,000
West Side 7th Ave., 124th to 125th St.						
			N.&S.W.C.			
Hotel Theresa, Inc.	201.10x 62.5 lr.	12	2092-94	30	$575,000	$1,100,000
South Side 125th St., 7th to 8th Ave.						
F. W. Woolworth	50x 201.10 lr.	2	208-10	37	$225,000	$270,000
Blumstein, L. M.	62.6x 201.10 lr.	2	214-220	39	220,000	370,000
Ehrlich Estate	87.6x 201.10 lr.	2	222-224	41	400,000	500,000
L. Blumstein	87.6x 201.10	5½	230-42	44	490,000	825,000
Billings Rd. Rlty.	50x100.11	3	248-46	49	200,000	255,000
Chadslyn Rlty. Cp.	25x100.11	1	250	50	95,000	125,000
Melfree Rlty. Cp.	50x100.11	1	252-54	51	300,000	235,000
Friedlander et al.	50x 201.10 lr.	2	256-258	53	240,000	315,000
Screen Realty Cp.	50x201.10	5	260-62	55	220,000	300,000
S. Johnson	50x201.10	2	264-66	57	220,000	280,000
F. E. Silleck, et al.	50x100.11	1	268-70	59	200,000	240,000
Section 7, Volume 5, Block 1931—East Side 8th Ave., 125th to 126th St.						
			N.E.C.			
David W. Bishop Est.	99.11x125	4	2330-35	1	$415,000	$540,000
2338 8th Ave. Rlty.	25x100	2	2338	64	21,000	80,000
2340 Real Estate Co.	25x100	4	2340	63	21,000	52,000
F. R. Gilbert et al.	49.11x100	7	2342	61	53,000	165,000
			S.E.C.			
North Side 125th St., 8th to 7th Ave.						
D. Bishop Est.	100x99.11	4	263-61	6	$365,000	$340,000
Harlem Apollo Corp.	50x 199.10 lr.	5	259-53	10	175,000	350,000
Unified Prop., Inc.	75x99.11	4	251-49	12	100,000	215,000
A. Hanscom	50x99.11	2	239-41	15	130,000	150,000

See last page for footnotes.

Owner or Occupant	Size of Lot	Stories High	St. No.	Lot No.	Value of Real Estate Unimproved	Value of Real Estate with Improvements Thereon
S B. Mrllen, et al.	30x199 10 Ir.	3	2[illegible]-33	17	185,000	390,000
John Crumwell	50x99 11	3	2[illegible]-19	19	130,000	250,000
H. J. Relsman	15x101 10	5	213-17	21	210,000	500,000
Harlem Apollo Cp.	75x199.10 Ir.	3	211	24	250,000	330,000

West Side 7th Ave., 125th to 126th St.

N.W.C.

Owner or Occupant	Size of Lot	Stories High	St. No.	Lot No.	Value Unimproved	Value with Improvements
Nauss Estate	100x125	3	2100-6	27	$150,000	160,000
B F Keith Cp.	99.10x125	6	2108-18	36	160,000	195,000

S.W.C.

South Side 124th St., 7th to 8th Ave.

Owner or Occupant	Size of Lot	Stories High	St. No.	Lot No.	Value Unimproved	Value with Improvements
Thos Mem. Wesley	20x99.11	V	..	56	Exempt	Exempt
Thos Mem. Wesley	20x99.11	V	..	57	Exempt	Exempt
Thos. Memorial Mrth. Ch.	20x99.11	V	266	58	17,000	17,000
Thos Mem. Wesley.	25x99.11	4	270	60	Exempt	Exempt

Section 7, Volume 5, Block 1932—East Side 8th Ave., 126th to 127th St.

N.E.C.

Owner or Occupant	Size of Lot	Stories High	St. No.	Lot No.	Value Unimproved	Value with Improvements
Wellington Rlty. Cp.	24 11x100	5	2350	1	$21,000	$46,000
2354 8th Ave. Cp.	50x100	3	2352-56	2	31,000	70,000
Manber Rlty. Inc.	25x100	4	2358	4	14,000	25,000
Manber Rlty. Inc.	25x100	4	2360	64	14,000	25,000
Manber Rlty. Inc.	25x100	4	2362	63	14,000	25,000
P. Simpson	21 11x100	5	2364	62	14,000	27,000
M Williams & ano.	25x99 11	4	2366	61	17,000	26,000

S.E.C.

North Side 126th St., 8th to 7th Ave.

Owner or Occupant	Size of Lot	Stories High	St. No.	Lot No.	Value Unimproved	Value with Improvements
E. Kohn	45x99.11	6	269-67	5	$11,500	$50,000
St. James Miss. Ch.	20x99.11	3	265	7	Exempt	Exempt
Valley Synd., Inc.	20x99 11	3	263	107	5,200	10,500
Robert Brown	20x99.11	3	261	8	5,200	10,500
Trinity A. M. E. Ch.	20x99 11	3	259	9	Exempt	Exempt
R. S. Reid	25x99.11	4	257	10	6,500	13,000
R. S. Reid	25x99.11	4	255	11	6,500	13,000
253 W. 126th St., Inc.	25x99.11	4	253	12	6,500	16,000
A M. Frank	25x99 11	4	251	13	6,500	13,000
Paul & Paul Realty Corp.	25x99.11	4	249	14	6,500	13,000
F. Morns	25x99.11	4	247	15	6,500	13,000
W. J. Smith	16 8x99.11	3	245	16	1,200	8,500
Chas Leoln Womock	16 8x99 11	3	243	116	4,300	8,500
I E. Ulmeah	16.8x99.11	3	241	17	1,300	8,500
239 W. 126th Ct. Cp.	25x99.11	4	239	18	6,500	35,000
185 Bruckner Blvd. Cp.	25x99 11	4	237	19	6,500	33,000
Z. Wiley, et al.	25x99.11	4	235	20	6,500	35,000
C. Clbbs	12 6x99 11	3	231	21	3,200	6,000
S. & H. Galloway	12 6x99.11	3	229	121	3,200	7,000
Mtr. City Oper.	12 6x99.11	3	227	22	3,200	8,000
J. L. Johnson	12.6x99.11	3	225	122	3,200	6,500
W Hayes	12 6x99 11	4	223	23	3,200	6,500
D C. Michaels	12.6x99.11	3	221	123	3,200	6,000
P S L. Rlty. Cp	25x99.11	3	219	24	6,500	30,000
Clarine C. Gibbs.	16.8x99.11	3	215	26	1,300	9,500
Zion Baptist Temp.	16.6x99.11	3	213	125	4,300	9,500
Barnegat Rlty Cp.	16 10x99 11	3	211	25	4,100	9,500

West Side 7th Ave., 126th to 127th St.

N.W.C.

Owner or Occupant	Size of Lot	Stories High	St. No.	Lot No.	Value Unimproved	Value with Improvements
George A. Dwyer	99 11x125	1	2120-28	29	$100,000	$115,000
2130 7th Ave Rlty. Cp.	20.4x80	5	2130-34	33	11,500	20,000
Rosfort Rlty. Cp	79.7x80	5	2132 38	35	57,000	115,000

S.W.C.

South Side 127th St., 7th to 8th Ave.

Owner or Occupant	Size of Lot	Stories High	St. No.	Lot No.	Value Unimproved	Value with Improvements
M. Mitchell	20x99.11	4	210	37	$5,600	$12,500
Sure Fire Rlty.	18x99 11	3	212	38	5,000	25,000
C. Freeman	18x99 11	3	214	139	5,000	10,000
193 Lenox Cp.	18x99.11	3	216	39	5,000	25,000
C McGraw	18x99 11	3	218	40	5,000	10,000
J. Barborn	18x99.11	3	220	140	5,000	10,000
J E. L C Linton	18x99 11	3	222	41	5,000	10,100
O Martin	17x99.11	3	224	43	4,800	9,500
W. Johnson	16 8x99 11	3	226	13	4,700	9,500
Geo. A. Allen	16.8x99.11	3	228	142	4,700	9,500
S Grunas	16 8x99.11	3	230	44	1,700	9,500
C. & C Falson	12.6x99.11	3	232	45	3,500	6,500
DeWitt L. Wills	12 6x99 11	3	234	145	3,500	6,500
V. M Burton	12 6x99 11	3	236	46	3,500	6,600
M. Callanhead	12 6x99 11	3	238	146	3,500	6,500
Rebecca Bldg. Cp.	12 6x99 11	3	240	47	3,500	6,500
G McCaine	12.6x99.11	3	242	147	3,500	6,500
Mary Raines	12 6x99.11	3	244	48	3,500	7,000
B. F. Thomas	13x99 11	3	246	148	3,600	7,000
J Coltbold	16 2x99.11	3	248	49	4,200	9,500
W Phillips	16 8x99 11	3	250	149	4,700	9,500
M. Jackson	16.8x99.11	3	252	50	4,700	9,600
T. Armstrong	16.8x99.11	3	254	51	4,700	9,500
W L N M. Smith	16 8x99.11	3	256	151	4,700	9,500
Lester Noble	16 5x99 11	3	258	52	4,700	9,600
Pelloni & Davis	60x99.11	3	260-4	53	15,500	34,000
266 W. 127th St. Co.	16 8x99.11	3	266	55	4,700	9,500
Baden Bldg. Corp.	16.8x99.11	3	268	155	4,700	9,500
J. Cornelius	16.8x99.11	3	270	56	4,700	9,500
F Cooper	18x99 11	3	272	57	5,000	10,500
C. D. Dickens	18x99.11	3	274	157	5,000	10,500
F Andrews	17x99.11	3	276	58	4,800	9,500
C. Cordon	17x99 11	3	278	59	4,800	9,500
D. E. & C. Burke	16x99.11	3	280	159	4,200	8,500
D. E. & C. Burke	15x99 11	3	282	60	4,200	8,000
P Simpson et al.	30 01x20	3	284	160	3,700	6,000

Section 7, Volume 5, Block 1933—East Side, 8th Ave. to 7th Ave., from 127th to 131st Sts.

N.E.C.

Owner or Occupant	Size of Lot	Stories High	St. No.	Lot No.	Value Unimproved	Value with Improvements
N. Y. C. Housing Auth.	939 4x775	..	2374	1	Exempt	Exempt

West Side 7th Ave., 129th to 130th St.

N.W.C.

Owner or Occupant	Size of Lot	Stories High	St. No.	Lot No.	Value Unimproved	Value with Improvements
Salem Meth. Church	79 11x181 3 Ir.	1	2180-84	27	Exempt	Exempt

N.W.

Owner or Occupant	Size of Lot	Stories High	St. No.	Lot No.	Value Unimproved	Value with Improvements
Salem Meth. Church	20x73.6	3	2190	32	Exempt	Exempt

Section 7, Volume 5, Block 1937—East Side 8th Ave., 131st to 132d St.

N.E.C.

Owner or Occupant	Size of Lot	Stories High	St. No.	Lot No.	Value Unimproved	Value with Improvements
237 W. 131st St. Cp.	21.11x100	5	2450	1	$21,000	$43,000
S. Moran	25x100	5	2452	2	14,000	23,000
Windsor Bldgs., Inc.	25x100	5	2454	3	14,000	20,000
Carmille Dreyfus	25x100	..	2456	4	10,000	10,000
2462 Rlty. Cp.	25x100	5	2462	64	14,000	18,000
2463 8th Ave. Inc.	25x100	5	2464	63	14,000	23,000
Purchased Props., Inc	49 11x100	5	2466-68	61	33,000	56,000

S.E.C.

North Side 131st St., 8th to 7th Ave.

Owner or Occupant	Size of Lot	Stories High	St. No.	Lot No.	Value Unimproved	Value with Improvements
Bessie Frazer	16.5x99.11	3	269	6	$4,700	$9,000
J. P. Suchy	16.8x99 11	3	267	106	4,700	9,000
C. Chase	16 8x99 11	3	265	6	4,700	9,000
Wm Gaskin	16.8x99.11	3	263	7	4,700	9,000
L. A. I. A. Francis	16 8x99 11	3	261	107	4,700	9,000
R. Peterson	16.8x99 11	3	259	8	4,700	9,000
H Williams	17x99 11	3	257	9	4,800	9,000
Advent Sabbath Ch.	17x99 11	3	255	10	4,800	9,000
J. Pratt, ano.	17x99 11	3	253	110	4,800	9,000
W M. Floyd	17x99.11	3	251	11	4,800	9,000
Ursula G Masslah	17x99 11	3	249	13	4,800	10,000
Mazie A. Stuart	18x99 11	3	247	112	5,000	10,000
I. Foots	18x99.11	3	245	13	5,000	10,000
D Howell	18x99.11	3	243	14	5,000	10,000
S Brown	18x99 11	3	241	114	5,000	11,000
J Goodman & Co.	17 6x99 11	3	239	15	4,900	16,000
Velran Rlty. Cp.	15 6x99 11	3	237	16	4,300	8,500
E. Edmond	15x99.11	3	235	116	4,200	8,500
V Thorne	15x99 11	3	233	17	4,200	8,500
H. A. Pinckney	15x99.11	3	231	15	4,200	8,500

Owner or Occupant	Size of Lot	Stories High	St. No.	Lot No.	Value Unimproved	Value with Improvements
Esther Bright	16x99.11	3	229	113	4,600	9,000
J. Grimes	16x99 11	3	227	19	4,200	8,500
J Plaskett	16x99 11	3	225	119	4,100	8,500
H. Henry	16x99 11	3	223	20	4,800	7,500
Mabelle McAdoo	17 6x99 11	3	221	21	5,000	9,500
B. Fermanley	16 8x99 11	3	219	121	4,500	9,000
L. W Joseph	16 5x99 11	3	217	22	4,700	9,000
M A. Wright	15 5x99 11	3	215	23	4,400	8,200
L. J Herleston	16 6x99 11	3	213	123	4,700	9,000
J Nelson	16.5x99 11	3	211	24	4,400	8,500
A. Spencer	16 5x99 11	3	209	25	4,700	9,000
A. Redwine	16 5x99 11	3	207	125	4,700	9,000
Elssva Rochrsler	17 5x99 11	3	205	26	4,900	9,500
J Peleris	25x99 11	3	203	27	7,000	22,000
J Peters	25x99 11	1	201	28	4,700	8,000

West Side 7th Ave., 131st to 132d St.

Owner or Occupant	Size of Lot	Stories High	St. No.	Lot No.	Value Unimproved	Value with Improvements
Shiloh Baptist Ch.	49 11x75	..	2220	29	Exempt	Exempt
B U & G R Realty	24x101	6	2225-30	31	$31,000	$63,000
Deveruth Corp	18 9x75	5	2232	32	5,900	11,000
Deveruth Corp.	18 9x75	5	2234	133	9,100	11,000
Deveruth Corp.	18 9x75	5	2236	34	5,900	11,000
Deveruth Corp.	18 9x75	5	2238	35	6,300	11,000
Deveruth Corp.	24.11x75	6	2240	36	17,500	21,000

S.W.C.

South Side 132d St., 7th to 8th Ave.

Owner or Occupant	Size of Lot	Stories High	St. No.	Lot No.	Value Unimproved	Value with Improvements
J. Anderson	16 8x99 11	3	202	37	$1,300	$9,000
Thos M Johnson	16 8x99 11	3	204	137	4,300	9,000
I. Wiggs	16 8x99 11	3	206	38	4,300	9,500
Neptune Rlty. Cp.	17.8x99 11	3	212	39	4,600	9,000
R. I. Geter	16.8x99.11	3	214	139	4,300	9,000
Ada Jones & ano	16 8x99.11	3	216	40	4,300	9,000
Hurtley Rlty. Cp.	16 8x99 11	3	218	41	4,100	8,500
M. L. Harrell	16.8x99 11	3	220	141	4,300	9,000
J. Lee	16.8x99.11	3	222	42	4,100	8,500
Geo Morris	16 8x99 11	3	224	43	4,300	9,000
Jerusha Delcaline	16.8x99 11	3	226	113	4,300	9,000
Sons & Daughters of St. Christopher	17 3x99 11	3	228	11	4,600	9,600
L & V McIntosh	15x99 11	3	230	45	3,900	8,500
J. Skolnick, et al.	16x99 11	3	232	145	3,900	8,500
C. Anderson & ano	16x99 11	3	234	46	3,900	8,500
O & C. Jack	16x99 11	3	236	146	3,900	8,500
M Dorkert	14 6½x99.11	3	238	47	3,700	8,500
S. W. Miles	16.10½x99.11	3	240	19	4,100	9,000
115 W. 121st St. Cp	16 10½x99 11	3	242	111	4,100	10,000
O. & C. Jack	16 10x99.11	3	244	49	4,100	9,000
G M McGill	17 11½x99 11	3	246	50	4,700	10,000
W Perry	18x99 11	3	248	150	4,100	10,000
O & C Jack	18x99 11	3	250	51	4,700	10,000
S Taylor ano.	18x99 11	3	252	53	4,700	10,000
S. & E. Taylor	16x99 11	3	254	152	4,700	10,000
Russell Evans	17x99 11	3	256	53	4,100	9,000
Sophie J. Lee	17x99 11	3	258	54	4,100	9,000
A E. Rose	17x99 11	3	260	154	4,400	9,000
M Maynard	17x99 11	3	262	55	4,400	9,000
C Merritt	17x99 11	3	264	56	4,400	9,000
Willimanock Cp.	16 8x99 11	3	266	57	4,300	9,000
C. Grimes	16 8x99 11	3	268	157	4,300	9,000
270 W. 132d St. Cp.	16.8x99.11	3	270	58	4,300	9,000
A Lee	16 8x99 11	3	272	62	4,300	9,000
H. Ellis	16 8x99.11	3	274	159	4,300	9,000
J. R. Howard	16.8x99.11	3	276	60	4,300	9,500

Section 7, Volume 5, Block 1938—East Side 8th Ave., 132d to 133d St.

N.E.& S.E.C.

Owner or Occupant	Size of Lot	Stories High	St. No.	Lot No.	Value Unimproved	Value with Improvements
133 Rlty. Cp.	199 10x101	3	2162-2170	1	$145,000	$265,000

North Side 132d St., 8th to 7th Ave.

Owner or Occupant	Size of Lot	Stories High	St. No.	Lot No.	Value Unimproved	Value with Improvements
M Clark	16 8x99 11	3	281	5	$1,300	$9,500
Eliz Bullies	16 8x99 11	3	279	105	4,300	8,500
E. Z. Nesbit et al.	16 8x99 11	3	277	6	4,300	8,500
Bari Construction Corp.	16x99 11	3	275	7	3,900	20,000
A. L. Taylor	16x99 11	3	273	107	3,900	8,500
721 E. 221st St. Cp	16x99 11	3	271	8	3,900	8,500
Kay B Nichols	15x99 11	3	269	9	3,900	8,500
Kay B Nichols	15x99 11	3	267	109	3,900	8,500
G. E. Crosby	14x99.11	3	265	10	3,600	8,000
A J McNaught	14x99 11	3	263	11	3,600	8,000
S. F. Pulley	16x99 11	3	261	111	4,200	9,000
Na We Rlty. Corp.	16x99.11	3	259	12	4,300	9,000
Ellen F Bishop	16x99 11	3	257	112	4,300	9,000
E March	18x99 11	3	255	13	4,200	9,000
H Kelso	18x99 11	3	253	14	4,700	10,000
St. Paul's Bapt. Ch.	37 6x99 11	1	249	15	Exempt	Exempt
Isaac J. Johnson	10 6x99 11	3	245	16	4,200	9,000
J Gloire	16x99 11	3	243	116	4,300	9,000
W B Bailey	16x99 11	3	241	17	4,000	8,500
Geo Morris	15x99 11	3	239	18	3,900	8,500
M B. Durkert	15x99 11	3	237	118	3,900	8,500
Charles G Morris	16x99 11	3	235	19	4,200	9,000
Sch of St. Aloysius	31x99 11	3	233-23	20	Exempt	Exempt
Rect of St Aloysius	31 8x99 11 Ir.	2	219-221	24	Exempt	Exempt
Ch of St. Aloysius	33 1x99.11 Ir.	1	215	124	Exempt	Exempt

West Side 7th Ave., 132d to 133d St.

N.W.C.

Owner or Occupant	Size of Lot	Stories High	St. No.	Lot No.	Value Unimproved	Value with Improvements
E. Steinberg	25x100	5	2241	29	$22,500	$35,000
Isaac V. Cohen	25x100	6	2246	30	15,000	28,000
France Props., Inc.	25x100	5	2248	31	15,000	28,000
Samuel R Delang	24 11x100	3	2250	32	15,000	21,000
Faven Bldg. Corp.	25x100	6	2252	33	15,000	34,000
Rancel Rlty	25x100	5	2254	34	15,000	34,000
Rounbab Rlty.	25x100	5	2256	35	15,000	21,000
H. Papet	24 11x100	5	2258	36	22,500	34,000

S.W.C.

South Side 133d St., 7th to 8th Ave.

Owner or Occupant	Size of Lot	Stories High	St. No.	Lot No.	Value Unimproved	Value with Improvements
M Label	27 6x99 11	6	202	38	$9,700	$12,000
IKS Rlty Cp	27.6x99 11	6	204	39	9,700	70,000
IKS Rlty Cp	27 6x99 11	6	206	41	9,700	25,000
Kinstle Bldg. Corp.	27.6x99 11	6	208	43	9,700	25,000
Sphinx Sec. Co	42x99 11	6	210	44	11,000	25,000
212-14 W 133d St. Cp	27x99 11	5	212	45	7,000	20,000
212-14 W 133d St. Cp.	27x99 11	5	214	47	7,000	20,000
Match Rlty. Cp.	27x99.11	5	216	48	7,000	20,000
B & F. Bevelyn	27x99 11	6	218	49	7,000	20,000
City of New York	16 8x99 11	6	220	51	4,300	16,000
V J Barnes	33 1x99 11	6	224-22	51	8,700	21,000
F D & H Brandes	37 6x99 11	6	248	52	9,700	42,000
Helen Joyce Inc	22 2x99 11	4	250	54	7,000	17,000
Helen Joyce Inc	27 2x99 11	4	252	55	7,000	17,000
L. J. Rlty. Cp.	29 2x99.11	4	254	64	7,600	48,000
Christian Tabernacle, ano	16 8x99 11	3	256	57	4,300	11,000
45 E 128th St. Cp.	16 8x99 11	3	258	107	4,300	9,000
Annelle Rlty Cp.	16 8x99 11	3	260	58	4,300	9,000
Nellie V. Jones	16 8x99 11	3	262	59	4,300	9,000
E A Rosenblum	16 8x99 11	3	264	159	4,300	9,000
Constantinople Pal. Rlty	16 8x99.11	3	268	60	4,300	9,000

Section 7, Volume 5, Block 1939—East Side 8th Ave., 133d to 134th St.

N.E.C.

Owner or Occupant	Size of Lot	Stories High	St. No.	Lot No.	Value Unimproved	Value with Improvements
A Liebowitz	25x100	6	2490	1	$21,000	$45,000
Mayerland Cp	25x100	6	2492	2	14,000	20,000
Wm Molnar	25x100	5	2494	3	14,000	18,000
A Kruckel	24 11x100	5	2496	4	14,000	20,000
R. Kauckel	24 11x100	6	2498	64	14,000	20,000
C & F. Rinselhein	25x100	5	2500	63	14,000	20,000
Lalsa Frailer	25x100	5	2502	62	14,000	20,000
Elemal Bldg Cp.	25x100	5	2504	61	21,000	47,000

S.E.C.

North Side 133d St., 8th to 7th Ave.

Owner or Occupant	Size of Lot	Stories High	St. No.	Lot No.	Value Unimproved	Value with Improvements
N. Y. City Public School 119	199 10 Ir.	5	269-81	5	Exempt	Exempt
E. Braithwaite	16.8x99 11	3	251	11	14,300	$21,000
F K. Colbert	16 8x99 11	3	249	12	4,300	9,000
C Griggs	15 8x99 11	3	247	112	4,300	9,000
Hattie L. Lyons	16 8x99 11	3	245	14	4,300	9,000
B Churchill	25x99 11	5	243	14	6,500	21,000
Greatspel Rlty Cp	25x99 11	5	241	15	6,500	21,000
H. O. L. C.	20x99 11	..	239	16	5,300	10,000
Hillandale Rlty. Co.	20x99 11	..	235	17	3,500	9,800
Rogell Rlty Cp	20x99 11	4	233	18	5,300	10,500
Rogell Rlty Cp.	20x99 11	4	231	118	5,300	10,500
A Gooding	65x99 11	6	223-27	19	10,500	11,000
Mary Cunningham	20x99 11	3	221	21	5,200	10,000
H & F Berelyn	20x99 11	5	221	121	5,300	16,000
St Phillips Ch	39 10x99 11	1	219	22	5,300	10,500
St Phillips Rectory	20 2x67	1	217	23	Exempt	Exempt
Parish House St Phillips	60x99 11	1	215-13	21	Exempt	Exempt
St Phillips Ch	20x99 11	3	209	26	5,700	10,000
Renler Rlty Cp.	20x99 11	4	207	27	5,700	10,000
O R A Est., Inc	20x99 11	5	205	28	5,700	10,000

West Side 7th Ave., 133d to 134th St.

N.W.C.

Owner or Occupant	Size of Lot	Stories High	St. No.	Lot No.	Value Unimproved	Value with Improvements
Wednesday Rlty Cp	24.6x90	5	2261	29	$17,000	$30,000
Comm R. E. Co	19 10½x90	5	2263	129	10,500	16,000
Comm R. E. Co	19 10½x90	5	2265	31	10,500	16,000
Comm R. E. Co	19 10½x90	5	[illegible]	[illegible]	10,500	15,000
Lucille J. Chance	19 10x90	5	[illegible]	[illegible]	10,500	18,000
R & D Thompson	19 10½x90	5	[illegible]	31	10,500	18,000
J. Duke	19 10½x90	5	2272	133	10,500	16,000
W R Jackson	19 10½x90	5	2274	[illegible]	10,500	20,000
S. McMillan, Inc	19x10½x90	5	2276	[illegible]	10,500	20,000
A Harwyne Ho. Cp.	20 6x90	6	2278	35	[illegible]	30,000

S.W.C.

South Side 134th St., 7th to 8th Ave.

Owner or Occupant	Size of Lot	Stories High	St. No.	Lot No.	Value Unimproved	Value with Improvements
J. Hugh	20x99.11	5	202	136	$11,000	$13,000
21 W. 234th St. Cp	18x99.11	3	204	37	4,700	9,000
Enos Miller	17x99 11	3	206	148	4,400	11,000
Man Hous R.E. Ex	18x99 11	3	208	38	4,700	9,500
Rector etc. St Phillips Ch	144 10 11	1	210-16	39	Exempt	Exempt
Anna Kruckel	25x99.11	5	218	41	6,500	16,000
Crod Rlty. Cp	25x99 11	5	220	14	6,500	16,000
Wm J Daly	25x99 11	5	222	15	6,500	16,000
Miami Harlem Enter	25x99 11	5	224	16	6,500	25,000
Miami Harlem Enter.	25x99 11	5	226	17	6,500	25,000
Miami Harlem Enter.	25x99 11	5	228	19	6,500	12,000
Kinstle Bldg. Cp.	20x99.11	6	230	40	6,500	25,000
H Brandes	25x99 11	5	232	50	6,500	25,000
Hands Rlty Co.	25x99 11	5	236	51	6,500	17,000
Anne Karp	25x99 11	5	238	52	6,500	25,000
Citabel Rlty	50x99 11	5	240-42	53	14,000	43,000

Section 7, Volume 5, Block 1940—East Side 8th Ave., 134th to 135th St.

N.E.C.

Owner or Occupant	Size of Lot	Stories High	St. No.	Lot No.	Value Unimproved	Value with Improvements
M Folal	60x100	5	2510-16	1	$48,000	$70,000
Mutual Life Ins	60x100	5	2518-24	3	39,500	80,000
805 Rlty Cp.	79 10x100	5	2534-26	61	73,000	118,000

S.E.C.

North Side 134th St., 8th to 7th Ave.

Owner or Occupant	Size of Lot	Stories High	St. No.	Lot No.	Value Unimproved	Value with Improvements
E. McPollan	16x99 11	4	276	5	$1,200	$9,000
R. Reid	16.6x99 11	4	273	6	4,000	9,000
H. Reid	16.6x99 11	1	271	106	4,000	9,000
A. Craig	16.6x99 11	4	269	7	4,000	9,000
M Walker	16 6x99 11	5	267	107	4,000	9,000
Clementine Lelt et al.	17x99 11	4	265-261	8	12,000	48,000
L. Ayrnuls, ano.	16x99 11	3	259	10	3,900	8,000
Wm. T Foster	16x99.11	3	257	11	3,900	8,000
Chas G. Griggs	16x99 11	3	255	13	3,900	8,000
C. Mason	15x99 11	3	253	113	3,900	8,000
D Pachara	16x99.11	3	251	13	3,900	8,000
Doris Pachaco	16x99 11	3	249	111	3,900	8,000
Theresa McColl	16x99 11	3	247	14	3,900	8,000
M Anderson	16x99 11	3	245	114	3,900	8,000
11 W 127 St Rlty Cp.	15x99 11	3	243	15	3,900	8,000
H & L St. John	15x99 11	3	241	115	3,900	8,000
M Sohlu	30x99 11	5	239	16	10,500	21,000
702 E Melrose Ave Cp.	30x99 11	6	235	18	10,500	27,000
B Polayslo	20x99 11	6	231	19	6,200	12,000
Waccla Rlty Cp	16 8x99.11	3	229	21	4,300	9,000
Waccla Rlty Cp	16 8x99 11	3	227	21	4,300	9,000
H. Rodriquez	16 8x99 11	3	225	121	4,300	9,200
Lloyd McG Cofer	16.8x99 11	3	223	22	4,300	9,000
E Palmer	16 8x99 11	3	221	122	4,300	9,000
R. A. Pryme	16 8x99.11	3	219	23	4,300	9,000
H Russell	17x99 11	3	217	24	4,400	9,000
F Dean	17x99 11	3	215	121	4,400	9,000
St Stephens Baptist Church	16x99 11	3	213	25	3,200	14,000
St Stephens Baptist Church	16x99 11	1	211	26	1,800	3,800
H & L McDouglas	17x99 11	3	209	126	4,300	9,000
M Walker	17x99 11	3	207	27	4,300	9,000
H Robinson	17 6x99 8	2	205	28	3,600	18,000
Otto Branch	17 6x71 8	3	203	128	1,800	9,000

West Side 7th Ave., 134th to 135th St.

N.W.C.

Owner or Occupant	Size of Lot	Stories High	St. No.	Lot No.	Value Unimproved	Value with Improvements
Halfrank Rlty. Co.	18.5x65	4	2280	29	$10,000	$23,000
2282 7th Ave Cp	15 4x65	3	2282-84	129	10,000	32,000
O. B. Johnson	17 9x65	3	2286	31	9,000	13,000
A. D. Thies	47.9x100	6	2288	131	12,000	18,000
Ebon Rlty Corp.	110.6x125 Ir.	3	2296	35	120,000	315,000

S.W.C.

South Side 135th St., 7th to 8th Ave.

Owner or Occupant	Size of Lot	Stories High	St. No.	Lot No.	Value Unimproved	Value with Improvements
Cheschier Rlty. Cp.	16 8x99 11	4	216	39	$7,300	$21,000
Cheschier Rlty. Cp	16 8x99.11	4	218	139	7,300	21,000
Q W E Rlty.	16 8x99 11	4	220	10	7,300	16,000
Q W E Rlty	18 6x99 11	3	222	11	8,100	22,000
J Thornley	18.5x99.11	3	224	141	8,100	13,000
E Valdes	18 6x99 11	3	226	12	8,100	16,000
J. M Wille	18 6x99 11	3	228	42	8,100	25,000
York Bldg. Cp.	18 6x99.11	4	230	142	8,100	20,000
Ida M Dudley	18 6x99 11	3	232	44	8,100	15,000
P. G Williams	73 6x99 11	5	234-40	15	25,000	110,000
The City of N. Y.	110.6x99 11	4	212-62	18	Exempt	Exempt
R. I. Hell	18.6x99 11	3	254	162	8,100	13,000
F. Belasco	18.6x99 11	4	256	63	8,100	14,000
Walter Cummings	18.6x99.11	4	258	64	8,100	14,000
L. Ungrich	50x99 11	4	264-260	66	24,000	34,000
S. Boulter	100x99 11	1	266-72	68	18,000	57,000

Section 7, Volume 5, Block 1941—East Side 8th Ave., 135th to 136th St.

N.E.C.

Owner or Occupant	Size of Lot	Stories High	St. No.	Lot No.	Value Unimproved	Value with Improvements
2530 Cp	24 11x90	6	2530	1	$23,000	$38,000
2536 Cp	25x90	6	2538	2	12,500	20,000
Pritchard & Belden	25x90	6	2540	3	12,500	20,000
Laurby Leasg. Corp.	25x90	6	2542	4	12,000	20,000
Laurby Leasg. Corp.	25x100	6	2544	64	14,000	25,000
Bean Mngeml. Corp.	25x100	6	2546	63	14,000	21,000
Bean Mngeml. Corp.	25x100	6	2548	62	14,000	21,000
Hamilton Fair Inc	24 11x100	5	2550	61	21,000	85,000

S.E.C.

North Side 135th St., 8th to 7th Ave.

Owner or Occupant	Size of Lot	Stories High	St. No.	Lot No.	Value Unimproved	Value with Improvements
2530 Cp	20x99 11	6	249	104	$4,600	$19,000
Winlew Rlty. Cp.	25x99.11	5	247	5	11,000	21,000
Arthur H. Sampson	25x99 11	5	245	6	11,000	22,000
J & C Harper	25x99.11	5	243	7	11,000	22,000
Clarice Wickes	25x99 11	5	241	8	11,000	25,000
L & W White et al	25x99 11	5	239	9	11,000	21,000
L & W. White, et al.	25x99 11	5	237	10	11,000	25,000
237 W 135 St Cp	25x99 11	5	235	11	11,000	32,000
235 W 135 St Cp	25x99 11	5	233	12	11,000	20,000
P Cunningham ano	25x99 11	5	231	13	11,000	25,000
P Cunningham ano	25x99 11	5	[illegible]	[illegible]	14,000	27,000
Caryle Rlty Cp	25x99 11	5	227	15	11,000	25,000
225 W 135th St Cp	25x99.11	5	225	16	11,000	20,000

See last page for footnotes.

Owner or Occupant	Size of Lot	Stories High	St. No.	Lot No.	Value of Real Estate Unimproved	Value of Real Estate with Improvements Thereon
A. Alexander, ano.	25x99.11	5	223	17	11,000	20,000
Fritzherbert Howell	25x99.11	5	221	18	11,000	21,000
J. Goodman	25x99.11	5	219	19	11,000	21,000
J. Goodman	25x99.11	5	217	20	11,000	20,000
Ada Howell	25x99.11	5	215	21	11,000	20,000
I Schneiderman	25x99.11	5	213	22	11,000	21,000
211 W. 135th St. Co.	25x99.11	5	211	23	11,000	21,000
C. C. Elcock	25x99.11	5	209	24	11,000	20,000
Barlenard Rlty. Cp.	25x99.11	5	207	25	11,000	20,000
205 W. 125th St. Cp.	25x99.11	5	205	26	11,000	30,000
Linval Rlty., Inc.	25x99.11	5	203	27	11,000	70,000

West Side 7th Ave., 135th to 136th St.

N.W.C.

Owner or Occupant	Size of Lot	Stories High	St. No.	Lot No.	Value Unimproved	Value with Improvements
D. Hannecke	25x100	5	2300	29	$32,000	$58,000
D. Hannecke	25x100	5	2302	30	19,000	30,000
Special Oper. Cp.	25x100	5	2304	31	19,000	30,000
Special Oper. Cp.	24.11x100	5	2306	32	19,000	30,000
I. Leroy R. Butler	37.6x100	5	2308	33	28,500	53,000
Amac Rlty. Corp.	87.5x100	5	2310	34	28,500	37,000
R. Weston	25x100	5	2312	36	28,500	55,000

S.W.C.

South Side 136th St., 7th to 8th Ave.

Owner or Occupant	Size of Lot	Stories High	St. No.	Lot No.	Value Unimproved	Value with Improvements
N. Y. Urban League	50.10x50.10	3	202	39	Exempt	Exempt
Cleroz, Inc.	16.8x99.11	3	208	40	$1,300	$9,000
A. Wall	17.6x99.11	3	210	140	4,600	9,000
Sanford Fabler	16.8x99.11	3	212	41	4,300	9,000
Van Pullen & Siegel	16.8x99.11	3	214	42	4,300	9,000
Trans City Realty Co., Inc.	16.8x99.11	3	216	142	4,300	9,000
J. Jossten	16.8x99.11	3	218	43	4,300	9,000
Euclille L. Benn	16.8x99.11	3	220	44	4,300	9,000
M. Weisstein	17.6x99.11	3	222	144	4,600	9,000
C. Ferguson	16.8x99.11	3	224	45	4,300	9,000
Gladys M. Smith	17.6x99.11	3	226	46	4,600	9,000
L. Lascello	16.8x99.11	3	228	146	4,300	9,000
C. C. Thomas	16.8x99.11	3	230	47	4,300	9,000
Ferris W. Henry	16.8x99.11	3	232	48	4,300	9,000
F. Evans	16.8x99.11	3	234	148	4,300	9,000
E. J. Collins	17.6x99.11	3	236	49	4,600	9,000
D. E. & E. H. Braithwaite	17.6x99.11	3	238	50	4,600	9,000
Leonard Weill	18.8x99.11	3	240	150	4,800	9,500
M. Johnson	17.6x99.11	3	242	51	4,600	9,000
Cleror, Inc.	16.8x99.11	3	244	52	4,300	9,000
A. & M. Weisstein	16.8x99.11	3	246	53	4,300	9,000
Sarah E. Grey	16.8x99.11	3	248	153	4,300	9,000
D. & P. Phelps	16.8x99.11	3	250	54	4,300	9,000
149 W 132 St. Cp.	17.6x99.11	3	252	55	4,600	9,000
H. A. McDouglas	16.8x99.11	3	254	155	4,300	9,000
J. Alldice	16.8x99.11	3	256	56	4,300	9,000
Louise Wright	16.8x99.11	3	258	156	4,300	9,000
Francis Edward Cp.	16.8x99.11	3	260	57	4,300	9,000
White Rose Home Girls	17.6x99.11	3	262	58	Exempt	Exempt
N. C. Whiteman	17.6x99.11	3	264	59	4,600	9,000
C. I. King	16.8x99.11	3	266	159	4,300	9,000
R. Dowegan	16.8x99.11	4	268	60	4,300	12,000

Section 7, Volume 5, Block 1942—East Side 8th Ave., 136th to 137th St.

N.E.C.

Owner or Occupant	Size of Lot	Stories High	St. No.	Lot No.	Value Unimproved	Value with Improvements
2552 8th Ave. Corp.	24.11x88	5	2552	1	$17,500	$30,000
2103 8th Ave. Cp.	25x88	5	2554	2	11,500	21,000
Thos. Scholes	25x88	5	2556	3	11,500	19,000
I. Silberman	25x88	5	2558	4	11,500	19,000
Elmar Rlty. Cp.	25x88	5	2560	64	11,500	20,000
Robert Ancona	25x88	5	2562	63	11,500	32,000
Robert Ancona	25x88	5	2564	62	11,500	32,000
Annie Scheps	24.11x88	5	2566	61	17,500	30,000

S.E.C.

North Side 136th St., 8th to 7th Ave.

Owner or Occupant	Size of Lot	Stories High	St. No.	Lot No.	Value Unimproved	Value with Improvements
Harlman Fuel	37x99.11	5	269	5	$9,800	$30,000
Radiant Rlty. Co.	16x99.11	3	267	6	4,200	8,600
Jane Cornes	16x99.11	3	265	106	4,200	8,500
E. Battice	16x99.11	3	263	7	4,200	8,500
M. Dillard	16x99.11	3	261	8	4,200	8,500
M. Osborne	17x99.11	3	259	108	4,400	9,000
M. L. Robinson	17x99.11	3	257	9	4,400	9,000
Estelle B. Smith	16x99.11	3	255	10	4,200	8,500
Granier Rlty. Cp.	16x99.11	3	253	110	4,200	8,500
251 W. 136th St. Cp.	17x99.11	3	251	11	4,400	17,000
A. Donaldson	17x99.11	3	249	12	4,400	9,000
S. Weisstein et al.	17x99.11	3	247	112	4,400	17,000
Hugh Heard	17x99.11	3	245	13	4,400	9,000
M. Gillens	17x99.11	3	243	14	4,400	9,000
Wm. Holland	17x99.11	3	241	114	4,400	9,000
J. & D. Braithwaite	17x99.11	3	239	15	4,400	9,000
A. Hillman	16x99.11	3	237	16	4,300	8,500
Elucator Rlty. Cp.	16x99.11	3	235	116	4,200	8,600
J. Reid	16x99.11	3	233	17	4,200	5,500
M. Murran	17x99.11	3	231	18	4,400	9,000
E. Dingle	17x99.11	3	229	118	4,400	9,000
B. Wesleyan Meth. Church	17x99.11	3	227	19	4,400	9,000
C. Walers	17x99.11	3	225	20	4,400	9,000
Beulah Wesleyan Meth. Church	84x99.11	3	221	21	Exempt	Exempt
Beulah Wesleyan Church	16x99.11	3	219	22	4,200	8,500
F. W. Henry	16x99.11	3	217	122	4,200	8,500
S. F. Brown	17x99.11	3	215	23	4,400	9,000
Franklin Society	17x99.11	3	213	24	4,400	9,000
B. Smith, et al.	17x99.11	3	211	124	4,400	9,000
209 W 136th St. Cp.	17x99.11	3	209	25	4,400	17,000
M. Lawlon	17x99.11	3	207	26	4,400	9,000
E. Pierce	17x99.11	3	205	126	4,400	9,000
F. Westbome, ano.	17x99.11	3	203	27	4,400	9,000

West Side 7th Ave., 136th to 137th St.

N.W.C.

Owner or Occupant	Size of Lot	Stories High	St. No.	Lot No.	Value Unimproved	Value with Improvements
Euprin Rlty. Corp.	32.5x100	5	2320	29	$27,000	$12,000
Manilla Rlty.	27x100	5	2322	31	16,000	29,000
Zinborg Hldg. Corp.	27x100	5	2324	32	16,000	29,000
Zinborg Hldg. Corp.	27x100	5	2326	33	16,000	29,000
Silver Leaf Co.	27x100	5	2328	34	16,000	29,000
Kajane Rlty., Inc.	27x100	5	2330	35	16,000	29,000
Rodhess Hldg.	32.5x100	5	2332	36	27,000	42,000

S.W.C.

South Side 137th St., 7th to 8th Ave.

Owner or Occupant	Size of Lot	Stories High	St. No.	Lot No.	Value Unimproved	Value with Improvements
A. Gains	18x99.11	3	202	38	$4,700	$10,500
J. C. Moran	18x99.11	3	204	138	4,700	11,500
St. James Pres. Ch.	18x99.11	3	206	39	Exempt	Exempt
Dora W. Wheaton	18x99.11	3	208	40	4,700	10,000
K. Grant	18x99.11	3	210	140	4,700	10,000
N. L. Alexander	18x99.11	3	212	41	4,700	10,000
Ford Dabney	17x99.11	3	214	42	4,400	10,000
Lancelot Hldg. Cp.	17x99.11	3	216	142	4,400	10,000
L. E. Dickens	16x99.11	3	218	43	4,200	9,500
I. Mulrain	16.6x99.11	3	220	44	4,300	10,000
C. E. & M. A. Anderson	16.6x99.11	3	222	141	4,300	10,000
DeCosta Jones	17x99.11	3	224	45	4,100	10,000
E. G. Martin	16.6x99.11	3	226	46	4,300	10,000
Alice Nearon	18.6x99.11	3	228	146	4,500	12,500
A. B. Sweeney	18x99.11	3	230	47	4,700	10,600
Ernest C. Scalo	19x99.11	3	232	48	4,900	12,500
C. Hines	19x99.11	3	234	49	4,900	10,500
Neola Burgundy	18x99.11	3	236	149	4,700	10,000
Cleveland R. Clarke	18x99.11	3	238	50	4,700	10,000
Edwin A. Smalts	18x99.11	3	240	51	4,700	10,000
A. B. Harris	18x99.11	3	242	52	4,700	10,000
G. Smith	18x99.11	3	244	152	4,700	18,000
M. Carnegie	18x99.11	3	246	53	4,700	14,000
P. Charles	18x99.11	3	248	54	4,700	10,000
M. Henry	18x99.11	3	250	55	4,700	18,000
252 W 137 St. Cp.	19x99.11	3	252	155	4,900	18,000
Lillian Beverley	16x99.11	4	282	56	4,200	15,000
F. W. Henry	15.6x99.11	4	284	156	4,000	13,500
Floretta Lee	15.6x99.11	4	286	57	4,000	10,000
Temple of Love	15.6x99.11	4	288	58	3,300	8,500
C. A. Fauscett	15.6x99.11	4	290	159	4,000	10,000
Cleror, Inc.	15.6x99.11	4	292	59	4,000	10,000
F. T. Evans	15.6x99.11	4	294	60	4,000	10,000
Belton Williams	16x99.11	4	296	160	4,200	10,000

Total Valuation, Section 7, Volume 5. $14,758,400 $27,636,100

EXEMPT PROPERTY.
Section 7, Volume 5.

Owner or Occupant	Size of Lot	Stories High	Block	Lot No.	Value Unimproved	Value with Improvements
City of New York	102.2x62.11 lr.	..	1922	36	$22,500	$22,500
City of New York, P. S. No. 10	147.9x194.9 lr.	5	1922	41	160,000	330,000
N. Y. C. Housing Auth.	25x100	5	1923	3	....	21,500
New Light Mission	25x100	.	1923	4	1,100	*2,200
Ch. of St. Thomas the Apostle	100x201.10	1	1923	14	50,000	140,000
Church St Thomas the Apostle	146.9x86.9	..	1923	19	50,000	125,000
St. Thomas the Apostle Parsonage	25x100.11	4	1923	52	6,500	11,000
City of New York	125x100.11	5	1923	53	35,000	460,000
City of New York, P. S. 81	150x201.10	4	1925	19	94,000	280,000
L. Kernahan	18x100.11	3	1928	89	500	*900
Second Friendship Baptist Ch.	22x100.11	2	1928	24	5,400	11,500
Eastern Home Mis. Ch.	40.1x80		1928	29	16,000	12,500
Crispus Attuck Youth Center	16.8x100.11	..	1929	108	4,300	25,000
Crispus Attucks Y. C.	16.8x100.11	4	1929	9	4,300	25,000
N. Y. C. Hous. Auth.	25x100.11	5	1929	10	—	19,500
City of New York, F. D.	58.1x100.11	5	1929	16	15,000	80,000
Salvation Army	82x100	3	1929	41	23,500	250,000
Thos. Memorial Meth. Ch.	20x99.11	..	1931	56	5,200	6,200
Thos. Memorial Meth. Ch.	20x99.11	..	1931	57	5,200	5,200
Thos Memorial Meth. Ch.	20x99.11	4	1931	60	6,500	11,000
St. James Mis. Ch.	20x99.11	3	1932	7	4,200	21,000
St. James Mis. Ch.	20x99.11	3	1932	7	1,000	6,000
Trinity A. M. E.	20x99.11	3	1932	9	5,200	12,000
Assn. to Prom. Prop. Housing for Girls	50x99.11	3	1932	53	14,500	24,000
S. S. Hightower	36.3x69.1	5	1926	8	900	1,400
N. Y. C. Housing Authority	939.4x775 lr.	..	1933	1	2,600,000	15,600,000
Salem Meth. Church	79.11x181.3 lr.	1	1933	27	97,000	350,000
Salem Meth. Church, Parsonage	20x73.6	3	1933	32	10,000	26,000
Shiloh Bap. Church	19x75	3	1937	29	29,500	105,000
St. Paul's Col. Bap. Church	39.6x99.11	1	1938	15	10,500	26,000
W. Batley	16x99.11	3	1938	17	200	500
Ch. of St. Aloysius	91x99.11	3	1938	20	26,000	115,000
Ch. of St. Aloysius (Pars.)	31.8x99.11 lr.	8B	1938	24	7,000	14,000
Ch. of St. Aloysius	53.4x99.11	1	1938	124	25,000	80,000
City of New York, P. S. 119	158.4x199.10 lr.	5	1939	5	90,000	465,000
St. Phillips Church	20.2x57	3	1939	23	3,800	10,000
St. Phillips Church	60x57 lr.	3	1939	24	12,500	28,000
St. Phillips Church	72x142.10	1	1939	40	24,500	63,000
St. Stephens Bapt. Church	16x99.11	3	1940	25	2,000	4,000
St. Stephens Bapt. Church	16x99.11	3	1940	26	2,400	4,800
The City of N. Y., Police Dept.	110.6x99.11	4	1940	48	53,500	170,000
N. Y. Urban League	50.10x99.11	3	1941	39	14,500	50,000
White Rose Mis.	17.6x99.11	3	1941	58	4,600	9,000
Beulah Wesleyan Meth. Church	34x99.11	3	1942	21	6,000	14,000
Beulah Wesleyan Meth. Ch. (Pars.)	34x99.11	3	1942	21	3,000	7,000
St. James Pres. Ch.	18x99.11	3	1942	39	4,700	10,000
F. C. Pinder	15.6x99.1	4	1942	58	700	1,500

Total Exempt Property $3,541,200 $19,061,200

State of New York, City of New York, County of New York, ss.

1, Alexander P. Reichman, one of the Assessors of The City of New York, do depose and swear that the foregoing volume, numbered 5, Section 7, is one of the following volumes: Section 7, Volume 5, Section 1, Volume 6, Section 2, Volume 1, 2, and 3, which together contain a detailed statement of all the taxable property embraced within the district assigned to me by the President of the Tax Commission of The City of New York for assessment under his direction and entered in the Annual Record of Assessed Valuation of Real Estate in the Borough of Manhattan in the City of New York, for the fiscal year July 1, 1960 to June 30, 1961.

That I have personally examined each and every house, building, lot, pier, and other taxable property within said district; that in said volumes are set down and given the description, the Street, the Section or Ward, Block and Lot and Map or Identification numbers of said Real Estate embraced within such district, the sum for which, in my judgment, each separately assessed parcel of Real Estate would sell under ordinary circumstances if it were wholly unimproved; and separately stated, the sum for which the same parcel would sell under ordinary circumstances with the improvements, if any, thereon; also the name of the owner or occupant thereof, so far as the same is known; also any other information which the President of the Tax Commission required.

ALEXANDER P. REICHMAN, Assessor.

Sworn to before me this 29th day of January, 1960.
JOCOB MARKOWITZ, Justice of the Supreme Court of the State of New York.

Section 7, Volume 6, Block 1943—Morningside Ave., East Side, 116th to 117th St.

N.E.C.

Owner or Occupant	Size of Lot	Stories High	St. No.	Lot No.	Value Unimproved	Value with Improvements
Siegel-Associates	60.11x100	6	21	1	$37,500	$100,000
Siegel-Associates	40x100	6	23	4	17,500	41,000
S. Romando	19.5x100	5	25	81	6,000	12,000
M. Brown	27x100	5	26	63	10,000	18,000
Axel Leevy	26.11x100	5	27	62	10,000	18,000
Rebrab Rlty. Co.	27.7x100	5	28	61	11,000	28,000

S.E.C.

North Side 116th St., Morningside Ave. to Manhattan Ave.

Owner or Occupant	Size of Lot	Stories High	St. No.	Lot No.	Value Unimproved	Value with Improvements
309 W. 116 St. Rlty. Corp.	36x100.11	7	373	5	$15,000	$77,000
Edyln Hldg. Co.	36x100.11	7	371	7	15,000	77,000
309 W. 116 St. Rlty. Corp.	28x100.11	7	369	8	11,500	52,000
Alice Mills	16.8x100.11	3	367	9	6,000	10,000
H. Martin	16.8x100.11	5	365	100	6,000	10,000
L. J. Lewis	16.8x100.11	3	363	10	6,000	13,000
G. L. Owens	16.8x100.11	4	361	11	6,000	13,000
G. L. Owens	16.8x99.11	4	359	111	6,000	13,000
G. L. Owens	16.8x99.11	4	357	12	6,000	13,000

West Side Manhattan Ave., 116th to 117th St.

N.W.C.

Owner or Occupant	Size of Lot	Stories High	St. No.	Lot No.	Value Unimproved	Value with Improvements
C. L. Lamb	19.11x50	3	385	13	$7,000	$13,000
W. B. Fudge	18x50	3	387	14	3,500	8,000
I. D. Jones	16x50	3	389	114	3,500	8,000
S. & H. Torry	18x50	3	391	15	3,500	8,500
T. Jenkins	18x50	3	393	16	3,500	8,000
S. B. Thomas	18x83.4 lr.	3	395	17	3,700	8,200
Awang Realty	18x50	3	397	48	3,500	8,500
Otto & Mary Hesler	18x50	3	399	49	3,500	8,000
Joy Relbero	18x50	3	401	50	3,500	8,500
W. Perry	18x50	3	403	51	3,500	8,000
Awang Rlty. Co.	19.11x50	3	405	52	6,500	10,500

S.W.C.

East Side Manhattan Ave., 117th to 116th St.

S.E.C.

Owner or Occupant	Size of Lot	Stories High	St. No.	Lot No.	Value Unimproved	Value with Improvements
Fordale Corp.	25.10x70	5	396	45	$10,000	$29,000
394 Manhattan Ave., Inc.	25x70	5	394	46	6,500	14,000
M. Cook	25x70	5	392	47	6,600	16,000
2237 8th Ave. Rlty. Corp.	25.1x70	5	390	147	8,500	14,000
A. Plunkett	36.9x82	5	388	20	11,000	21,000
Magtitay & Glick	36.3x82	5	386	19	11,000	31,000
Esl. J. Riefer	27.11x82	5	384	18	15,000	36,000

N.E.C.

North Side 116th St., Manhattan to 8th Ave.

Owner or Occupant	Size of Lot	Stories High	St. No.	Lot No.	Value Unimproved	Value with Improvements
Wolf & Allglass	38x100.11	5	319	22	$15,000	$54,000
A. S. Duboff	25x100.11	6	315	23	10,000	35,000
527 W. 133 St. Rlty. Corp.	25x100.11	5	313	24	10,000	35,000
J. Parris	25x100.11	5	311	25	10,000	21,000
Wolf & Allglass	38x100.11	2	309	26	10,000	32,000
Sodile Corp.	20x99.6 lr.	5	307	27	7,000	28,000
H. B. E. Carroll	20x100.11 lr.	5	305	28	7,000	21,000
Brown & Kiessling	20x100.11 lr.	5	303	128	7,000	17,000
Unknown	lr. x lr.	..	..	127	10	10

West Side 8th Ave., 116th to 117th St.

N.W.C.

Owner or Occupant	Size of Lot	Stories High	St. No.	Lot No.	Value Unimproved	Value with Improvements
L. P. W Rlty. Cp.	80.11x90	1	2153-59	29	$68,000	$115,000
Park Bayard Rlty.	20x90	5	2161	32	9,000	16,000
Park Bayard Rlty. Co.	75.9x100	2	2163-67	33	40,000	55,000
Wolf & Allglass	25.2x100	5	2169	36	18,000	44,000

S.W.C.

South Side 117th St., 8th to Manhattan Ave.

Owner or Occupant	Size of Lot	Stories High	St. No.	Lot No.	Value Unimproved	Value with Improvements
Peerless Trading	50x100.11 lr.	3	306-8	37	$15,000	$50,000
Albob Equities	18.9x100.11	5	310	39	4,600	10,000
Mastan Investors	26.3x100.11	5	314	41	6,800	15,000
Tuc-A-Hom, Inc.	26.3x100.11	5	312	40	6,800	15,000
M. Stephens	26.3x100.11	5	316	42	6,800	14,000
P. Kritz, ano.	26.3x100.11	5	318	43	6,800	35,000
Ropal Rlty.	26.3x100.11	5	320	44	6,800	55,000

South Side 117th St., Manhattan to Morningside Ave.

Owner or Occupant	Size of Lot	Stories High	St. No.	Lot No.	Value Unimproved	Value with Improvements
353 W. 117th St. Cp.	100x100.11	6	352	53	$29,000	$120,000
Pintel Rlty. Co.	25x100.11	5	360	57	6,500	65,000
Hnko Apts., Inc.	25x100.11	6	362	58	6,500	43,000
Wilo Rlty. Corp.	25x100.11	5	364	59	6,500	43,000
Jorog Realty Corp.	25x100.11	5	366	60	6,500	18,000

Section 7, Volume 6, Block 1944—Morningside Ave., East Side, 117th to 118th St.

N.E.C.

Owner or Occupant	Size of Lot	Stories High	St. No.	Lot No.	Value Unimproved	Value with Improvements
Kreindel Rlty. Corp.	26x100	5	30	1	$13,000	$22,000
Kleinhardt, Inc.	25x100	5	32	2	9,000	26,000
Alex Rubin	25x100	5	33	3	9,000	26,000
A. H. C. Foster	26x100	5	34	4	9,000	19,000
R. J. Meyer	25x100	5	35	64	9,000	18,500
T. Meng Kwang Lee	26.1x100	5	36	63	9,600	20,000
Galen Holding Cp.	25.2½x100	5	37	62	9,000	20,500
E. H. Bland Corp.	25.3½x100	5	38	61	13,000	26,000

S.E.C.

North Side 117th St., Morningside Ave. to Manhattan Ave.

Owner or Occupant	Size of Lot	Stories High	St. No.	Lot No.	Value Unimproved	Value with Improvements
369 W. 117th St., Inc.	25x100.11	5	369	5	$6,500	$17,000
Ella Senior	16.8x100.11	3	367	6	4,000	8,500
Thos. Scanton	16.8x100.11	3	365	7	4,000	8,500
Bergoale Rlty. Cp.	16.8x100.11	3	363	107	4,000	8,500
Blanche Forye	16.8x100.11	3	361	8	4,000	8,500
Viola E. Lamb	16.8x100.11	5	359	108	*3,800	8,000
E. Gregory	16.8x100.11	3	357	9	4,000	8,500
W. B. Dunken	75x100.11	6	353	10	23,000	110,000

West Side Manhattan Ave., 117th to 118th St.

N.W.C.

Owner or Occupant	Size of Lot	Stories High	St. No.	Lot No.	Value Unimproved	Value with Improvements
Lilcar Rlty. Cp.	50.11x50	5	411	13	$13,600	$25,000
Lilcar Rlty. Cp.	50x50	5	417	14	11,000	20,000
Lilcar Rlty. Cp.	100.11x25	5	421	51	16,000	32,000

S.W.C.

East Side Manhattan Ave., 118th to 117th St.

S.E.C.

Owner or Occupant	Size of Lot	Stories High	St. No.	Lot No.	Value Unimproved	Value with Improvements
Noslog Rlty. Cp.	100.11x70	7	408	45	$32,000	$135,000
Noslog Rlty. Cp.	100.11x120	7	400	18	45,000	225,000

North Side 117th St., Manhattan to 8th Ave.

Owner or Occupant	Size of Lot	Stories High	St. No.	Lot No.	Value Unimproved	Value with Improvements
J. Thompson	25x100.11	5	313	23	$6,500	$16,000
N. Y. C. Hous. Auth.	25x100.11	5	311	24	6,500	*11,000
Leynor Rlty. Co.	25x100.11	5	309	25	6,500	60,000
Leynor Rlty. Co.	25x100.11	5	307	26	6,500	60,000
Leynor Rlty. Co.	25x100.11	5	305	27	6,500	22,000
Wolf & Allglass	25x100.11	5	303	28	6,500	22,000

West Side 8th Ave., 117th to 118th St.

N.W.C.

Owner or Occupant	Size of Lot	Stories High	St. No.	Lot No.	Value Unimproved	Value with Improvements
L. Peskin et al.	26.4x100	5	2171	29	$17,000	$12,000
K. Rabkir	25.8x100	1	2173	30	11,000	32,000
2175 Eighth Rlty.	19x100	5	2175	31	8,000	20,000
Dolmar Rlty. Co.	26x100	6	2177	32	11,500	22,000
L. M. Gibbs	26.6x100	1	2179	33	11,500	25,000
Bosley Rlty. Cp.	25x100	5	2181	34	11,000	20,000
J. C. Murfee	25.8x100	5	2183	35	11,000	22,000
A. Wolhelm	27x100	5	2185	36	17,000	69,000

S.W.C.

South Side 118th St., 8th to Manhattan Ave.

Owner or Occupant	Size of Lot	Stories High	St. No.	Lot No.	Value Unimproved	Value with Improvements
Wimral Rlty. Cp.	25x100.11	5	304	37	$6,500	$18,000
Robert Ancona	25x100.11	5	306	38	6,500	18,000
Wimrat Rlty. Cp.	25x100.11	5	308	39	6,500	18,000
Dahnor Rlty. Cp.	25x100.11	5	310	40	6,500	20,000
Julius Yales	20x100.11	2	312	41	5,200	10,500
A. & E. Smith	20x100.11	1	314	42	5,200	16,000
B. Kaufman	60x100.11	4	316	43	17,000	75,000

South Side 118th St., Manhattan to Morningside Ave.

Owner or Occupant	Size of Lot	Stories High	St. No.	Lot No.	Value Unimproved	Value with Improvements
J. S. S. Realty	60x100.11	6	348-50	53	$15,000	$70,000
S. Ezra Auslern, ano.	50x100.11	6	352-54	55	15,000	70,000
A. M. R. Brown	18x100.11	3	356	56	4,500	10,000
D. Kingston	18x100.11	3	358	156	4,600	11,000
Francis Peets	18x100.11	3	360	57	4,500	10,000
E. G. Hemmings	17x100.11	3	362	58	4,300	95,000
E. Edmead	18x100.11	3	364	158	4,500	10,000
E. David	18x100.11	3	366	59	4,500	10,000
F. Dash	18x100.11	3	368	60	4,500	10,000

Section 7, Volume 6, Block 1945—Morningside Ave., East Side, 118th to 119th St.

N.E.C.

Owner or Occupant	Size of Lot	Stories High	St. No.	Lot No.	Value Unimproved	Value with Improvements
M. Sobin & ano.	100.11x100	7	40	1	$45,000	$180,000
Trading Mngt. Cp.	100.11x100	7	50	61	45,000	180,000

S.E.C.

North Side 118th St., Morningside Ave. to Manhattan Ave.

Owner or Occupant	Size of Lot	Stories High	St. No.	Lot No.	Value Unimproved	Value with Improvements
Xela Rlty. Corp.	50x100.11	7	367	5	$15,000	$85,000
355 Rlty. Cp.	50x100.11	7	357-59	7	15,000	85,000
355 Rlty. Cp.	50x100.11	7	353-55	9	15,000	85,000

West Side Manhattan Ave., 118th to 119th St.

N.W.C.

Owner or Occupant	Size of Lot	Stories High	St. No.	Lot No.	Value Unimproved	Value with Improvements
J. Altman	100.11x100	7	439-37	11	$40,000	$125,000
411 Manhattan Ave. Rlty.	25x100	5	441	51	8,000	17,000
Wanugo Rlty., Inc.	25x100	5	443	52	8,000	17,000
Wanugo Realty, Inc.	25x100	5	445	53	8,000	21,000
Keas Rlty. Co.	25.11x100	5	447	54	12,000	29,000

S.W.C.

East Side Manhattan Ave., 119th to 118th St.

S.E.C.

Owner or Occupant	Size of Lot	Stories High	St. No.	Lot No.	Value Unimproved	Value with Improvements
Empire Est., Inc.	34.3x95	5	446	45	$14,000	$40,000
F. Piper	33.4x95	5	444	46	10,000	20,000
S. H. Jackson	33.4x95	5	442	47	10,000	20,000
Wanugo Realty Cp.	25.8x95	5	440	18	7,500	15,000
438 Man. Ave. Corp.	25.4x95	5	438	19	7,500	15,000
Claremont Mad. Rlty.	25.4x96	5	436	20	7,500	18,000
B. Swaby	25x95	5	434	21	11,000	22,000

N.E.C.

See last page for footnotes.

Owner or Occupant	Size of Lot	Stories High	St. No.	Lot No.	Value of Real Estate Unimproved	Value of Real Estate with Improvements Thereon
North Side 118th St., Manhattan to 8th Ave.						
E. Wilson	25x100.11	5	319	22	$6,500	$13,000
A. S. B. Rlty. Cp.	25x100.11	5	313	23	6,500	18,000
A. S. B. Rlty. Cp.	25x100 11	5	311	24	6,500	18,000
L. H. King	25x100.11	5	309	25	6,500	18,000
D. & D. Bluth	25x100 11	5	307	26	6,500	27,000
Cherep Rlty. Co.	25x100 11	5	305	27	6,500	18,000
Cherep Rlty. Co.	25x100.11	5	303	28	6,500	18,000
West Side 8th Ave., 118th to 119th St. N.W.C.						
2187 Rlty. Cp.	50.5x100	6	2187-89	29	$31,500	$70,000
A. Bleyer	25.8½x100	5	2191	31	11,000	25,000
A. Bleyer	25.8x100	5	2193	32	11,000	25,000
Mantby R.E. Exch.	25x80	5	2195	33	9,500	17,000
Ernest Burrowes	25x80	5	2197	34	9,500	20,000
David Morgan	25x80	5	2199	35	9,500	18,000
Pyramid Tradg.	25x80	5	2201	36	11,500	32,000
S.W.C.						
South Side 118th St., 8th to Manhattan Ave.						
200 E. Bway., Inc.	20x100	5	302	136	$5,200	$13,000
Henco Assocs., Inc.	25x100.11	5	304	37	6,500	21,000
Henco Assocs., Inc.	25x100.11	5	306	38	6,500	21,000
Henry M. Woltzer	25x100 11	5	308	39	6,500	21,000
Empire Ests., Inc.	25x100 11	5	310	40	6,500	14,000
Empire Ests. Inc.	25x100 11	5	312	41	6,500	14,000
314-316 W. 119th St., Inc.	25x100.11	5	314	42	6,500	14,000
314-316 W. 119th St., Inc.	25x100 11	5	316	43	6,500	14,000
South Side 118th St., Manhattan to Morningside Ave.						
Rose Isaacson	25x100.11	5	354	55	$6,500	$18,000
Jos. B. Jones	25x100.11	5	356	56	6,500	18,000
Jos. B. Jones	25x100.11	5	358	57	6,500	18,000
M. Nemiroff	25x100.11	5	360	58	6,500	18,000
Lilla Forman, et al.	25x100 11	5	362	59	6,500	65,000
C. Garvin	25x100 11	5	364	60	6,500	18,000
Section 7, Volume 6, Block 1946—Morningside Ave., East Side, 119th to 120th St. N.E.C.						
City of New York	201 10x350	5	51	1	Exempt	Exempt
S.W.C.						
East Side Manhattan Ave., 120th to 119th St. S.E.C.						
H. Weiss	20x95	5	462	44	$9,000	$22,000
M. Gallaway	27x95	5	460	45	8,000	19,000
Wm. Glover	27x95	5	458	46	8,000	19,000
Rosa Petioni	26.11x95	5	456	47	8,000	19,000
119 Manhattan Corp.	25x95	5	454	18	7,500	18,000
119 Manhattan Corp.	25x95	5	452	19	7,500	18,000
119 Manhattan Corp.	25x95	5	450	20	7,500	18,000
119 Manhattan Corp.	25.11x95	5	448	21	11,000	25,000
N.E.C.						
North Side 119th St., Manhattan to 8th Ave.						
C. M. McAfee	25x100 11	5	315	22	$6,500	$16,000
Clarben Rlty. Cp.	25x100.11	5	313	23	6,500	19,000
Kellong Hldg. Cp.	25x100 11	5	311	24	6,500	19,000
Kellong Hldg. Cp.	25x100.11	5	309	25	6,500	16,000
307 W. 119th St. Rlty. Cp.	25x100.11	5	307	26	6,500	15,000
307 W. 119th St. Inc.	25x100.11	5	305	27	6,500	15,000
S. Schnabel	25x100.11	5	303	28	6,500	18,000
West Side 8th Ave., 119th to 120th St. N.W.C.						
Elba Mgmt. Cp.	28.10x100	5	2211	29	$15,000	$16,000
Elba Mgmt. Cp.	57.8x100	5	2213-15	30	27,000	60,000
Elba Mgmt. Cp.	28.10x100	5	2217	32	12,500	27,000
Elba Mgmt. Cp.	57.8x100	5	2219-21	33	27,000	60,000
Elba Mgmt. Cp.	28.10x100	5	2223	36	15,000	46,000
S.W.C.						
South Side 120th St., 8th to Manhattan Ave.						
St. James Comm. Ch.	25x100.11	3	302	37	$6,500	$20,000
Roth Assoc., Inc.	25x100.11	6	304	38	6,500	37,000
Tompkins Rlty. Cp.	25x100.11	5	306	39	6,500	15,000
Kellong Hldg. Corp.	25.2x100.11	5	308	40	6,500	30,000
G. Foster	25.1x100.11	5	310	41	6,500	17,000
Willshire Equities	24.9x100.11	5	312	42	6,500	15,000
Willshire Equities	25x100.11	5	314	43	6,500	15,000
Section 7, Volume 6, Block 1947—Morningside Ave., East Side, 120th to 121st St. N.E.C.						
J. & M. Schrift	40x100	5	371	1	$18,000	$42,000
J. & M. Schrift	37.11x100	5	59	3	13,500	27,000
J. & M. Schrift	23x100	5	61	4	8,000	16,000
F. Cohen	33x100	5	63	61	12,000	26,000
F. Cohen	33x100	5	65	62	12,000	26,000
57 M'side Ave. Rlty. Corp.	34.11x100	5	67	61	16,000	38,000
S.E.C.						
North Side 120th St., Morningside to Manhattan Ave.						
M. B. Scott Udee	17x100.11	3	369	5	$4,300	$10,000
Saml. Gray, et al.	17x100.11	3	367	8	4,300	9,500
B. & I. Cohen	16x100 11	3	365	106	4,000	9,000
J. J. Delaney	17x100.11	3	363	7	4,300	9,500
N. S. Elam	17x100.11	3	361	8	4,300	9,300
P. Smith	16x100 11	3	359	108	4,000	9,000
E. Vankinscott	17x100.11	3	357	9	4,300	9,500
Alpons Rlty.	16x100 11	3	355	10	4,500	10,000
A. E. Stewart	17x100.11	3	353	110	4,300	9,500
Sulthom Realty	18x100 11	3	351	11	4,500	22,000
West Side Manhattan Ave., 120th to 121st St. N.W.C.						
Thos. P. & Eric Compbell	18.5x80	4	481	12	$5,000	$10,000
McMartin Realty	15x80	3	483	13	3,000	9,000
E. James	15x80	3	485	14	3,000	9,000
E. & R. James	15x80	3	487	15	3,000	9,000
F. Estevez	15x80	3	489	16	3,000	9,000
Oilvia C. Sealon	15x80	3	491	17	3,000	9,000
493 Manh. Ave. Cp.	15x80	3	493	48	3,000	9,000
L. M. Powell	15x80	3	495	148	3,000	9,000
S. P. Gilmore	15x80	3	497	49	3,000	9,000
Emma Short	15x80	3	499	50	3,000	9,000
R. Carbines	15x80	3	501	51	3,000	9,000
Boone & Webb	16x80	3	503	52	3,000	9,000
Jos. & Wm. Wade	18.5x80	3	505	53	6,000	14,000
S.W.C.						
East Side Manhattan Ave., 121st to 120th St. S.E.C.						
R. S. Webb	25.11x95	5	506	44	$11,000	$26,000
Billar Rlty. Cp.	18.9x95	5	504	45	6,000	25,000
L. & M. Sutton	18.9x95	5	502	115	6,000	13,000
500 Manh. Rlty. Cp.	18.9x95	5	500	46	6,000	43,000
Potomac Mngt. Cp.	18.9x95	5	498	47	6,000	43,000
Majestic Commer	25x70	5	496	18	6,000	16,000
F. Myles	25x70	5	494	118	6,000	16,000
Eight Rlty. Est., Inc.	25x70	5	492	19	6,000	16,000
Brim Realty	25.11x70	5	490	20	9,000	24,000
N.E.C.						
North Side 120th St., Manhattan to 8th Ave.						
Kellong Hldg. Cp.	25x100.11	5	315	21	$6,500	$23,000
Kellong Hldg. Cp.	25x100.11	5	313	22	6,500	23,000
I. Lipsky	50x100.11	5	311	23	15,000	65,000
R. Rankin	25x100.11	5	309	25	6,500	22,000
Kusland Rlty. Cp.	25x100 11	5	307	26	6,500	22,000
Eugene Hughes	25x100.11	5	305	27	6,500	22,000
B. S. Gaskins	25x100.11	5	303	29	6,500	22,000
West Side 8th Ave., 120th to 121st St. N.W.C.						
Mutual Hldg. Cp.	25.3½x100	5	2229	29	$16,500	$28,000
Henry Hughes	75.7½x100	1	2231-5	30	35,000	40,000
2237 8th Ave. Rlty. Co.	25x100	5	2237	33	11,000	25,000
M. Grohman	25x100	5	2239	34	11,500	25,000
M. Grohman	25x100	5	2241	35	11,500	25,000
M. Grohman	25.11x100	5	2243	36	10,500	35,000
S.W.C.						
South Side 121st St., 8th to Manhattan Ave.						
F. B. Tompkins	33.6x100.11	5	302	37	$9,500	$37,000
Bakesk Corp.	27x100 11	5	304	38	7,000	31,000
W. M. R. Rlty. Cp.	27x100 11	5	306	39	7,000	31,000
W. M. R. Rlty. Cp.	27x100.11	5	308	40	7,000	37,000
W. T. Mason	27x100 11	5	310	41	7,000	17,000
312 W. 121st St. Cp.	33.6x100.11	5	312	43	8,500	37,000
South Side 121st St., Manhattan to Morningside Ave.						
J. Tedo	16x100.11	3	342	64	$4,000	$10,000
I. B. Williams	15x100 11	3	344	154	3,500	9,000
Clarence Lynch	16x100.11	3	346	65	3,500	9,000
Clarence Lynch	15x100 11	3	348	155	3,500	9,000
A. Russell	16x100.11	3	350	66	4,000	9,500
Arnold Moore	16x100 11	3	352	67	4,000	9,500
Flamingo Rlty. Cp.	16x100 11	3	354	157	4,000	9,500
J. D. Jones	16x100 11	3	356	68	3,500	9,000
Corine Jeles	15x100.11	3	358	69	3,500	9,000
Corine Jeles	15x100 11	3	360	159	3,500	9,000
M. Morrison	16x100 11	3	362	60	4,000	10,000
Section 7, Volume 6, Block 1948—Morningside Ave., East Side, 121st to 122d St. N.E.C.						
Hondur. Am. Assn.	55x100	5	361	1	[illegible]	$12,000
Jacmac Rlty. Cp.	31.10x100	5	73	3	11,500	31,000
Ch. of The Master, Inc.	30x100	5	81	4	10,500	30,000
Ch. of The Master, Inc.	30x100	5	83	64	10,500	30,000
Ch. of The Master, Inc.	75x100	2	86	61	Exempt	Exempt
S.E.C.						
North Side 121st St., Morningside to Manhattan Ave.						
M. Gillem	16x100.11	3	359	5	$4,000	$9,500
M. Watson	16x100.11	3	357	6	4,000	9,500
Rose Donegan	16x100 11	3	355	106	4,000	9,500
W. & G. Wade	16x100 11	3	353	7	4,000	9,500
Peter Clary	16x100.11	3	351	107	4,000	9,500
A. Kochta & ano.	16x100.11	3	349	8	4,000	9,500
Andrew Kochler	16x100.11	3	347	9	4,000	9,500
Eugenia Alves	16x100 11	3	345	109	4,000	10,500
A. Gilman	16x100.11	3	343	10	4,000	11,500
Bernie Austin	16x100.11	3	341	11	4,000	9,500
West Side, Manhattan Ave., 121st to 122d St. N.W.C.						
L. C. L. Realty	20.11x90	4	507	12	$7,000	$17,000
L. C. L. Realty	16x90	3	509	13	4,000	9,500
L. C. L. Realty	16x90	3	511	14	4,000	9,500
L. C. L. Realty	16x90	3	513	15	4,000	9,500
L. C. L. Realty	16x90	3	515	16	4,000	9,500
L. C. L. Realty	16x90	3	517	17	4,000	10,000
Fred. D. Robinson	16x90	3	519	48	4,000	9,500
P. T. Shearin et al.	16x90	3	521	49	4,000	9,500
V. Bardes	16x90	3	523	50	4,000	9,500
C. Hans	16x90	3	525	51	4,000	9,500
A. B. Prather	16x90	3	527	52	4,000	9,500
P. McGovern	20.11x90	3	537	53	7,000	11,000
S.W.C.						
East Side Manhattan Ave., 122d to 121st St. S.E.C.						
Geo. Margraf	25.11x95	5	522	44	$11,000	$28,000
Geo. Margraf	25x95	5	520	45	7,500	21,000
Geo. Margraf	25x95	5	518	46	7,500	21,000
Geo. Margraf	25x95	5	516	47	7,500	21,000
L. C. L. Rlty. Cp.	36.6x95	5	512	20	11,000	23,000
L. C. L. Rlty. Cp.	36.6x95	5	510	19	11,000	23,000
L. C. L. Rlty. Cp.	27.11x95	5	500	18	12,000	27,000
N.E.C.						
North Side 121st St., Manhattan to 8th Ave. and St. Nicholas Ave.						
315 W. 121st St. Rlty. Corp.	25x100 11	5	315	22	$6,500	$55,000
O. Stevens	25x100.11	V	313	23	1,500	1,500
F. & L. Richards	25x100 11	5	311	24	6,500	17,000
E. Modeste	25x100.11	5	309	25	6,500	17,000
Betts Lumber Yard	25x100.11	4	307	26	6,500	16,000
West Side 8th and St. Nicholas Aves., 121st to 122d St. N.W.C.						
E. Reifer	24.8x100 Ir.	5	2245	29	$15,000	$43,000
A. I. Jacobs	68.10x102.10 Ir.	3	225-29	30	18,000	100,000
F. Hulberg	59.3x127.10½ Ir.	5	231-233	33	22,500	60,000
L. T. A. O. Garage	50.8x66 Ir.	4	235-237	35	22,500	60,000
South Side 122d St., St. Nicholas to Manhattan Ave.						
T. H. Taylor	25x100 11	4	302	40	$8,500	$21,000
Mt. Ollie Church God	50x100.11	4	306	41	Exempt	Exempt
Geo. Margraf	25x100.11	5	310	43	6,500	20,000
South Side 122d St., Manhattan to Morningside Ave.						
B. C. Crisman	16x100.11	3	342	64	$4,000	$9,500
C. & L. Duke	16x100.11	3	344	65	4,000	9,500
C. & L. Duke	16x100 11	3	346	155	4,000	9,500
A. & E. Chaudruc	16x100 11	3	348	66	4,000	9,500
Fred D. Robinson	16x100.11	3	350	67	4,000	9,500
B. Mundy	16x100 11	3	352	167	4,000	9,500
H. L. Wade	16x100 11	3	354	68	4,000	9,500
John J. Feeley	16x100 11	3	356	168	4,000	9,500
Bridget Feeley	16x100.11	3	358	69	4,000	9,500
Ch. of the Master	16x100 11	3	360	60	4,000	14,000
Section 7, Volume 6, Block 1949—Morningside Ave., East Side, 122d to 123d St. N.E.C.						
92 Morningside Co.	100.11x100	7	90-94	1	$45,000	$165,000
Morningside Apts.	100.11x100	7	98	61	45,000	165,000
S.E.C.						
North Side 122d St., Morningside to Manhattan Ave.						
Wanaque Realty Cp.	16x100 11	3	361	5	$4,000	$25,000
Clara Wells	15x100 11	3	359	105	3,500	9,000
Stayton Realty	16x100.11	3	357	6	3,500	9,000
Chas. M. R. Greenidge	16x100.11	3	355	7	4,000	9,000
Harry J. Krombach	15x100 11	3	353	107	3,500	9,000
P. M. Grenidge	16x100 11	3	351	8	4,000	9,000
Jos. L. Whitman	16x100.11	3	349	108	3,500	9,000
B. E. Russell	16x100.11	3	347	9	4,000	9,500
P. S. Dennis	16x100 11	3	345	10	3,500	9,000
F. Alleynee	16x100.11	3	343	110	3,500	9,000
S. A. Cummings	16x100 11	3	341	11	4,000	9,100
West Side Manhattan Ave., 122d to 123d St. N.W.C.						
629 Manhattan Ave., Inc.	18.6x80	3	529	12	$6,000	$27,000
Rose Sealy	16x80	3	531	13	3,000	9,000
Christopher St. [illegible]	16x80	3	533	14	3,000	10,000
Bridget Feeley	16x80	3	535	15	[illegible]	[illegible]
H. F. Heyward	16x80	3	537	16	3,000	9,000
T. Williams	16x80	3	539	17	3,000	9,000
M. H. Modeste	16x80 Ir.	3	541	18	3,000	9,000
Ly Retail Rlty. Co.	16x74	3	543	49	3,000	9,000
W. B. Evans	16x74	3	545	149	3,000	9,000
H. Poff	16x74	3	547	50	3,000	9,100
J. A. McBride	16x74	3	549	51	3,000	9,000
Marcia Lawrence Props.	16x74	3	551	53	3,000	8,500
653 Manhattan Ave. Cp.	18.6x74	4	553	53	6,000	25,000
S.W.C.						
East Side Manhattan Ave., 123d to 122d St. N.E.C.						
Elmal Rlty.	100.11x100	6	528-534	15	$40,000	$140,000
Elmal Rlty.	100.11x100.3 Ir.	6	540	47	60,000	175,000
S.E.C.						
West Side St. Nicholas Ave., 122d to 123d St. N.W.C.						
Elmal Rlty., Inc.	118.5x124.2 Ir.	5	303	26	$35,000	$135,000
East Side St. Nicholas Ave., 123d to 122d St. S.E.C.						
A. M. Noble	59.9x32.5 Ir.	3	312	28	$5,500	$11,000
A. M. Noble	40.5x21.2 Ir.	V	..	30	1,800	1,800
West Side 8th Ave., 122d to 123d St. N.W.C.						
E. Keller	100.11x90.6½ Ir.	1	2263-81	29	$40,000	$71,000
A. M. Katz	50x100 Ir.	3	2283-85	3	21,000	60,000
303 Equities, Inc.	20.11x72	5	2287-89	30	25,000	85,000
S.W.C.						
South Side 123d St., 8th to St. Nicholas Ave.						
302 Equities, Inc.	16x60.11	3	306	136	$2,500	$8,500
303 Equities, Inc.	16x60.11	3	308	137	2,500	8,500
A. M. Noble	16x60.11	3	310	37	2,500	8,500
South Side 123d St., Manhattan to Morningside Ave.						
Emma Strafe	16x100 11	3	342	153	$4,000	$9,500
L. Jackson	16x100 11	3	344	54	4,000	10,000
J. G. Bradley	16x100 11	3	346	154	4,000	9,500
Leopold McNeil	16x100 11	3	348	55	4,000	10,000
Eva McFallane	16x100.11	3	350	56	4,000	9,500
Gulbert Rlty. Cp.	16x100 11	3	352	57	4,000	20,000
Harry J. Krombach	16x100.11	3	354	157	4,000	9,500
Harry J. Krombach	16x100 11	3	356	58	4,000	9,500
Arnold Moore	16x100.11	3	358	59	4,000	9,000
Harry J. Krombach	16x100 11	3	360	159	4,000	9,500
J. H. Jackson	16x100.11	3	362	60	4,000	9,500
Section 7, Volume 6, Block 1950—East Side Morningside Ave., 123d to 124th St. N.E.C.						
Pethea Rlty. Co.	60.11x18	4	[illegible]	1	$8,000	$10,000
St. Luke Bapt. Ch.	31x100	4	105-03	[illegible]	Exempt	Exempt
St. Luke Bapt. Ch.	21.6x88	5	107	64	8,000	18,000
F. M. Johnson	21.8x88	5	109	63	8,000	18,000
Morningside R.E. Cp.	21.9x88	6	111	62	8,000	18,000
Westview Park Cp.	[illegible]x88	5	113	61	13,000	60,000
S.E.C.						
North Side 123d St., Morningside to Manhattan Ave.						
Evolyn Ashby	16.3x66.11	3	[illegible]	101	[illegible]	[illegible]
Morray Pinder	16.3x66.11	4	371	2	3,000	9,500
M. Pinder	16.3x66.11	4	369	102	3,000	11,000
Henry Edwin	16.3x66.11	3	[illegible]	3	3,000	8,000
E. McGill	17x66.11	3	[illegible]	[illegible]	3,200	9,000
John Meagher	16.8x100.11	3	363	5	4,200	9,000
John Meagher	16.10x100.11	3	361	6	4,000	8,600
Hugh T. Reilly	16.10x100.11	3	359	106	4,000	8,500
Mary A. Mayer	16.10x100.11	3	357	7	4,000	8,500
T. & C. Lamb	16.10x100.11	3	355	107	4,000	8,500
Marit Properties	16.10x100.11	3	353	8	4,000	8,500
J. P. Milo	16.10x100.11	3	351	9	4,000	8,500
M. Amato	16.10x100.11	3	349	109	4,000	8,500
M. Watson	16.11x80	3	347	10	3,600	8,000
Olive Moore	16.8x80	3	345	110	3,600	8,500
West Side Manhattan Ave., 123d St. to Hancock Place. N.&S.W.C.						
N. Y. City Dept. of Hosp.	116.11½x90 Ir.	9	559	14	Exempt	Exempt
East Side Manhattan Ave. to St. Nicholas Ave., 123d St. to Junction of Hancock Place and St. Nicholas Ave.						
N. Y. City, Hancock Park	76.9½x63.5 Ir.	..	..	21	Exempt	Exempt
East Side St. Nicholas Ave., 124th to 123d St. S.E.C.						
Brunnanti, Inc.	148.0½x103.2 Ir.	6	270-78	11	$165,000	$225,000
Kath. H. O'Reilly	88.9½x80.9 Ir.	..	261	24	35,000	180,000
N.E.C.						
North Side 123d St., St. Nicholas to 8th Ave.						
B. M. Hldg. Co.	16.8x50.2	3	307	128	$2,600	$8,000
S. Kirkland	16.9x50.2	3	305	129	2,500	8,000
Hollis Honduran Assn., N. Y.	17.2x50.2	4	303	130	2,500	15,000
West Side 8th Ave., 123d to 124th St. N.W.C.						
Estelle Koller	60.2x19.5	5	2295-93	29	$19,500	$113,000
Lefer Rlty. Co.	25.6x100	4	2297	31	11,000	18,000
Lefer Rlty. Co.	25.9x100	4	2299	32	11,000	18,000
Henry Fellerbush	24x75	4	2301	33	9,000	16,000
S. H. Thomas	25x75	4	2303	34	9,500	16,500
Harry Federbush	26x75	4	2305	35	9,500	18,500
Irroy Rlty. Corp.	26.11x75	4	2307	36	10,000	51,000
S.W.C.						
South Side 124th St., 8th to St. Nicholas Ave.						
Park Storage Whse. Inc.	75x100.11	5	304	39	$23,000	$65,000
South Side Hancock Place, Manhattan Ave. to Junction of 124th St.						
The 128 Rlty. Cp.	39.5½x81.7 Ir.	5	4	55	$10,000	$25,000
City of New York, Engine House	29.2x93.11½ Ir.	3	6	56	Exempt	Exempt
South Side 124th St., Junction of Hancock Place to Morningside Ave.						
Elser Rlty. Corp.	30.11x100.11 Ir.	5	350	57	$10,000	$25,000
Resthaven Rlty. Co.	27.8x100.11	5	352	58	9,000	23,000
Matilda Scommondon	27.4x100.11	5	354	59	9,000	23,000
Alfred V. Brisland	27.10x100.11	5	356	60	9,000	23,000
Section 7, Volume 6, Block 1951—East Side Morningside Ave., 124th St. to Hancock Place. Corn						
J. W. Hell	80.10x70.11½ Ir.	2	..	1	[illegible]	125,000
East Side Morningside Ave., Hancock Place to 125th St. N.E.C.						
J. Marbeth Realty Corp.	28.10x84	5	133	61	136,000	119,000
J. Marbeth Realty Corp.	23.6x94.7½ Ir.	5	131	62	25,000	18,000
S.E.C.						
West Side St. Nicholas Ave., 124th to 125th St. N.W.C.						
Harrjoy Rlty., Inc.	100.11x118 Ir.	5	281	14	$75,000	$190,000
East Side St. Nicholas Ave., 125th to 124th St.						
City of New York	112x100	V	..	22	$68,500	$68,500
N.E.C.						
North Side 124th St., St. Nicholas to 8th Ave.						
M. Meeker	25x100.11	5	319	27	8,000	26,000
M. Meeker	25x100 11	5	317	28	8,000	26,000
West Side 8th Ave., 124th to 125th St. N.&S.W.C.						
Regional Rlty. Cp.	94.1x99.1	2	2309-15	29	$70,000	$85,000
300 W. 125th St. Associates	107.5x100	..	..	33	270,000	375,000
South Side 125th St., 8th to St. Nicholas Ave.						
Highmook Hldg. Cp.	100x201.10	3	312-22	39	$230,000	$315,000
207 St. Nicholas Av.	100x99.10	5	324-32	43	160,000	205,000
S.E.C.						
South Side 125th St., St. Nicholas to Morningside Ave. S.W.C.						
125 St. Nicholas Cp.	111x100.11	3	350-60	51	$190,000	$465,000
Malrab Hldg. Corp.	82x172.10½ Ir.	3	362-70	7	80,000	95,000
J. Marbeth Rlty. Cp.	64x130.2½ Ir.	5	374-80	4	60,000	90,000
Section 7, Volume 6, Block 1952—East Side Morningside Ave., 125th to 126th St.						
M. Fitzpatrick	25x100	4	145	4	$9,000	$15,000
M. Fitzpatrick	25x100	4	147	64	9,000	15,000
M. Fitzpatrick	25x100	4	149	63	9,000	15,000
Morningside 125th St. Corp.	49.11x100	V	..	61	22,500	25,000
S.E.C.						
North Side 125th St., Morningside to St. Nicholas Ave. N.E.C.						
I. Alwadish	20x74.11	4	383	1	$16,000	$32,000
V. Gaudiosoonie	20x74.11	4	381	101	9,000	20,000

See last page for footnotes.

Owner or Occupant	Description of Property: Size of Lot	Stories High	St. No.	Lot No.	Value of Real Estate Unimproved	Value of Real Estate with Improvements Thereon
M. Greene	20x74.11	4	379	2	9,000	17,000
M. Greene	20x74.11	4	377	102	9,000	17,000
1964 West Farms Rd.	20x74.11	4	375	5	9,000	20,000
Tabby Assoc.	100x99.11	1	365-373	5	140,000	780,000
J. Allger	50x99.11	4	361-363	9	50,000	75,000
Alpha Realty Co.	100x99.11	6	351-357	11	115,000	195,000
N.W.C.						
North Side 125th St., St. Nicholas to 8th Ave. N.E.C.						
Schwartz Bros	50x 131.6½ Ir.	2	321-23	19	$35,000	$135,000
Radio Cafe, Inc.	25x109 Ir.	1	319	21	30,000	42,000
S. Mislar	25x98.6 Ir.	3	317	22	28,000	67,000
House of Cape Cod Inc.	50x100	5	315-13	23	82,500	130,000
G. Van Valkenberg	50x199.10	2	309-11	25	105,000	240,000
Sadie Albano	20x100	4	307	27	30,000	52,000
Weld Rlty.	30x100	4	305	28	45,000	66,000
M. J. Adrian Est.	36.4x100	5	303-1	129	54,000	80,000
West Side 8th Ave., 125th to 126th St. N.W.C.						
M. Adrian Corp.	18.2x63.8	4	2329	29	$33,000	$68,000
M. Adrian Corp.	18.2x63.8	3	2331	130	18,000	26,000
M. Adrian Corp.	18.2x63.8	2	2333	30	14,000	21,000
M. Adrian Corp.	18.2x63.8	2	2335	31	10,000	19,000
M. Adrian Corp.	18.2x63.8	2	2337	32	10,000	12,000
M. Adrian Corp.	18.2x63.8	2	2339	132	8,000	16,000
M. Adrian Corp.	18.2x63.8	2	2341	33	8,000	17,000
M. Adrian Corp.	18.2x63.8	2	2343	34	8,000	14,000
M. Adrian Corp.	18.2x63.8	2	2345	134	8,000	15,000
M. Adrian Corp.	18.2x63.8	2	2347	35	8,000	11,000
M. Adrian Corp.	18.2x63.8	2	2349	36	12,000	21,000
S.W.C.						
South Side 126th St., 8th to St. Nicholas Ave.						
M. J. Adrian Corp.	18.2x99.10	2	300	136	$5,000	$7,000
M. J. Adrian Corp.	18.2x99.10	2	302	137	5,000	7,000
Bedam Bldg.	16.9x99.10	4	304	37	4,000	7,500
Mg't O'Connor	16.8x99.10	5	306	138	4,000	7,000
Gibson Rlty. Co. Inc.	16.8x99.10	3	308	38	4,000	7,000
House of Cape Cod, Inc.	46.4x89.10	V	..	41	11,500	11,500
East Side St. Nicholas Ave., 126th to 125th St.						
Realm Prop., Inc.	100x 68.4½ Ir.	7	320	43	$40,000	$175,000
S.E.C.						
West Side St. Nicholas Ave., 126th to 125th St. S.W.C.						
Wellmore Apts., Inc.	99.11x150	6	321	61	$60,000	$205,000
Section 7, Volume 6, Block 1953—East Side Morningside Ave., 126th to 127th St. N.E.C.						
M. N. D. Auerbach	25x75	5	161	1	$10,000	$19,000
J. Butler	25x75	5	163	2	7,000	14,000
165 Morningside Re.	24.11x75	5	165	3	7,000	18,000
Castle Props., Inc.	25x100	5	167	4	8,000	14,000
Castle Props., Inc.	25x100	5	169	64	8,000	14,000
Walter Grant	24.11x75	5	171	63	7,000	29,000
1969 Corp.	25x75	5	173	62	7,000	13,000
M. & M. Silvern	25x75	5	175	61	10,000	21,000
S.E.C.						
North Side 126th St., Morningside to St. Nicholas Ave.						
Asso. Business Vent.	25x74.11	5	373	104	$5,500	$12,000
G. E. Malof	25x99.11	5	371	5	6,500	28,000
367-69 W. 126th St. Rlty.	25x99.11	5	369	6	6,500	28,000
367-69 W. 126th St. Rlty.	25x99.11	5	367	7	6,500	12,000
Geo. J. Puckhofer	25x99.11	5	365	8	6,500	14,000
M. R. Moran	25x99.11	5	363	9	6,500	25,000
M. R. Moran	25x99.11	5	363	10	6,500	25,000
Combined Const. Co.	25x99.11	5	359	11	6,500	33,000
West Side St. Nicholas Ave., 126th to 127th St. N.&S.W.C.						
N. Y. City Public School 157	202.0½x 108.11½ Ir.	5	327	13	Exempt	Exempt
East Side St. Nicholas Ave., 127th to 126th St. S.E.C.						
Paul Kaskel	37.10½x 76.2⅛ Ir.	4	336-334	42	$14,000	$31,000
G. B. Jones	18.11½x 79.9⅞ Ir.	4	332	43	5,000	12,000
M. M. McDermott	18.11½x 82.6⅞ Ir.	V	330	44	3,500	3,500
I. Weinberger	17.7x96.4	3	328	45	5,000	11,000
Rile Price Rlty. Co.	16.8½x 98.10 Ir.	3	326	46	4,500	11,000
Rile Price Rlty. Co.	16.8⅞x 84.7⅞ Ir.	3	324	47	4,500	11,000
L. J. Edwards	76.2½x 90.4½ Ir.	4	322	20	16,000	27,000
N.E.C.						
North Side 126th St., St. Nicholas to 8th Ave.						
Progressive Baptist Ch.	16.8x74.5	3	327	21	$500	$1,100
A. Ashton	16.8x74.5	3	325	22	3,500	8,500
S. A. Howell	16.8x74.5	3	323	122	3,500	8,500
C. E. Walker	16.8x74.5	3	321	22	3,500	8,500
W. F. Orkley	16.8x99.11	3	319	123	4,000	8,500
A. Q. DeAlonzo	16.8x99.11	3	317	24	4,000	8,500
J. Firolta	16.8x99.11	3	315	124	4,000	8,500
Marvin Weiss	17.1x 99.11 Ir.	5	311	25	4,000	8,500
A. Commedo	26.4x 99.11 Ir.	5	307	26	6,800	16,000
Paleff Rlty. Cp.	24.6x99.11	5	305	27	6,500	14,000
Lina Siegeren	25x99.11	5	303	23	6,500	28,000
West Side 8th Ave., 126th to 127th St. N.W.C.						
301 W. 126th St. Cp.	24.11x100	5	2351	29	$19,000	$52,000
M. Long Assoc.	25x100	1	2353	30	13,000	26,000
House Alter. Co.	25x100	5	2355	81	13,000	41,000
House Alter. Co.	25x100	5	2357	82	13,000	39,000
Eldora Realty Corp.	25x100	5	2359	83	13,000	34,000
Eldora Realty Corp.	25x100	5	2361	84	13,000	34,000
Mt. Neboh Bap. Ch.	49.11x64.9	1	2363-65	85	Exempt	Exempt
S.W.C.						
South Side 127th St., 8th to St. Nicholas Ave.						
J. P. Slattery	35.3x49.11	1	302	86	$6,000	$10,500
304 W. 127th St. Rlty. Corp.	25x99.11	2	304	87	6,500	16,000
S. Robinson	25x 99.11 Ir.	4	306	88	6,500	19,000
Volna Rlty. Co.	25x99.11	4	308	99	6,500	25,000
George Euriel	26x99.11	4	310	40	6,500	18,000
314 W. 127 St. Cp.	17.9x99.11	4	312	41	4,500	20,000
314 W. 127 St. Cp.	18.9x 99.11 Ir.	4	314	141	4,500	22,000
South Side 127th St., St. Nicholas to Morningside Ave.						
Rlor Rlty. Cp.	25x99.11	5	358	52	$6,500	$17,000
John J. Freehan	25x99.11	5	360	53	6,500	17,000
Coday Rlty. Corp.	25x99.11	5	362	54	6,500	17,000
S. Schwald et al.	25x99.11	5	364	65	6,500	12,000
127 St. Terrace Cp.	25x99.11	5	366	56	6,500	31,000
J. Skolnik	25x99.11	5	368	57	6,500	29,000
Fred Washnitzer et al.	25x99.11	5	370	58	6,500	20,000
R. Kissel et al.	25x99.11	5	372	59	6,500	29,000
Janis Rlty. Co.	25x74.11	5	374	60	5,500	16,000
Section 7, Volume 6, Block 1954—East Side St. Nicholas Terrace, 127th to 128th St. N.E.C.						
Socheek Rlty. Cp.	40.2x78	5½	2	12	$13,000	$41,000
C. E. B. M. Burrows	38.7x80	5	4	13	9,500	25,000
E. K. Barklay	38.7x80	5	6	14	9,500	25,000
Saltall Rlty. Cp.	38.7x80	5	8	15	9,500	25,000
[illegible]	38.7x80	5	10	16	9,500	26,000
City of New York	0.4x 181.7½ Ir.	V	..	18	100	100
West Side St. Nicholas Ave., 127th to 128th St. N.W.C.						
Beatrice Samuels	111.6½x 74.7⅞ Ir.	6	343	50	$40,000	$145,000
128th St. Re. Corp.	85.7½x 101.7 Ir.	6	351	46	35,000	120,000
East Side St. Nicholas Ave., 127th to 128th St. N.E.C.						
340 St. Nich. Avenue Corp.	25.3½x 91.3½ Ir.	5	340	23	$11,000	$45,000
Jethro Right, Jr.	25.3½x 87.6⅞ Ir.	5	342	22	7,000	16,000
Jethro Right, Jr.	25.3½x 83.10 Ir.	5	344	21	7,000	16,000
Jethro Right, Jr.	25.2½x 80.1⅞ Ir.	5	346	30	7,000	16,000
L. W. Barclay	25.2½x 101.4⅞ Ir.	5	348	43	8,000	17,000
M. Grohman	25.3x 97.8½ Ir.	5	350	42	7,500	32,000
Fredland Rlty. Cp.	25.6½x 93.11½ Ir.	5	352	41	7,500	16,000
354 Corp.	25.3½x 86.6½ Ir.	5	354	40	10,500	33,000
S.E.C.						
North Side 127th St., St. Nicholas to 8th Ave.						
Tillie Levitt	25x99.11	5	311	24	$6,500	$18,000
Tillie Levitt	25x99.11	5	309	25	6,500	17,000
V. Overocker	25x99.11	5	307	28	6,500	17,000
V. Overocker	25.6x 99.11 Ir.	5	305	27	6,500	17,000
A. P. Lawrence	25.9½x 99.11 Ir.	5	303	28	6,500	15,000
West Side 8th Ave., 127th to 128th St. N.W.C.						
Cofield Rlty. Corp.	25x 83.8½ Ir.	5	2367	29	$17,500	$55,000
Cofield Rlty. Corp.	25x 83.8½ Ir.	5	2369	80	11,500	21,000
2371 8th Ave. Corp.	25x 83.8½ Ir.	5	2371	81	11,500	19,500
2371 8th Ave. Corp.	24.11x84	5	2373	82	11,500	21,000
Nevle Rlty.	24.11x110	5	2375	83	13,500	22,500
2377 8th Ave. Cp.	25x84	5	2377	84	11,500	19,500
Wohlgemuth Hldg. Corp.	25x84	L	2379	85	11,500	19,500
Max Arm	25x84	5	2381	86	17,500	33,000
S.W.C.						
South Side 128th St., 8th to St. Nicholas Ave.						
W. 128th St. Rlty. Cp.	25.6x75	5	302	136	$5,500	$12,000
W. 128th St. Rlty. Cp.	25.6x99.11	5	304	37	6,500	14,000
W. 128th St. Rlty. Cp.	25x99.11	5	306	88	6,500	14,000
Frank Roffy	25x99.11	5	308	39	6,500	28,000
Convent Ave., East Side, 127th to 128th St. N.E.C.						
Riverview Prop. Cp.	112.6 1-16x 87.7½ Ir.	5	1	1	$30,000	$74,000
Soloway Sobin	112.6 1-6x 85 Ir.	1	5-19	60	30,000	60,000
S.E.C.						
North Side 127th St., Convent Ave. to St. Nicholas Terrace.						
Beckwell Realty Co.	44x99.11	6	379	3	$12,500	$46,000
Beckwell Realty Co.	44x99.11	6	375	5	12,500	46,000
West Side St. Nicholas Terrace, 127th to 128th St. N.W.C.						
Beckwell Realty Co.	56x108	5	1	7	$20,000	$68,000
Beckwell Realty Co.	43.11x106	5	5	9	13,000	45,000
Shap Realty Co.	99.11x125	5	9-15	11	42,000	140,000
S.W.C.						
South Side 128th St., Convent Ave. to St. Nicholas Terrace.						
S. Friedman	125.0½x 99.11	6	410-18	55	$36,000	$140,000
Section 7, Volume 6, Block 1955—East Side St. Nicholas Ave., 128th to 129th St. N.E.C.						
S. & T. Simeone	20.2⅞x 92.7 Ir.	5	360	1	$8,000	$29,000
Roland Guoning	20.1⅞x 89.7½ Ir.	5	362	2	5,500	15,000
Henis Rlty. Co.	20.2⅞x 86.7⅞ Ir.	5	364	3	5,500	17,000
Joshua C. Bowlin	20.2⅞x 83.8 Ir.	5	366	4	5,500	15,000
Joshua C. Bowlin	20.2⅞x 80.8½ Ir.	5	368	5	5,500	16,000
370th St. Nich. Ave. Corp.	101.0½x 82.10 Ir.	6	370	20	20,000	87,000
S.E.C.						
North Side 128th St., St. Nicholas to 8th Ave.						
T. & W. Lewis	20x99.11	5	309	6	$5,000	$14,000
T. Kirshon	50x99.11	4	305-7	7	15,000	60,000
H. Gray	20x99.11	2	303	9	5,000	6,500
West Side 8th Ave., 128th to 129th St. N.W.C.						
301 W. 128th St. Rlty. Corp.	24.11x80	4	2391	10	$20,000	$25,000
2393 8th Ave., Inc.	25x80	4	2393	11	13,000	17,000
Meta Sachs	50x80	2	2395-99	12	28,000	36,000
125 E. 23d St. Mngt. Cp.	50x75	1	2401-03	14	28,000	67,000
2405 8th Ave. Rlty.	25x75	2	2405	16	13,000	42,000
Wollor Rlty. Cp.	24.11x75	5	2407	17	19,000	42,000
S.W.C.						
South Side 129th St., 8th to St. Nicholas Ave.						
Claude McAfee	25x99.11	5	302	18	$6,500	$16,000
O. Parnell	25x99.11	5	304	19	6,500	28,000
L. A. Kahn	25x99.11	5	306	20	5,500	15,000
Grazia La Moneco	25x99.11	V	308	21	4,000	4,000
Ellash Rlty.	25x99.11	5	310	22	6,500	15,000
East Side St. Nicholas Ave., 129th to 130th St. N.E.C.						
Andrew Ugazio	18.11x126	3	380	26	$9,000	$16,000
A. M. Frank	18x125	3	382	27	6,000	13,000
Sojourner Truth Club	18x125	3	384	28	6,000	15,000
Henry C. Cunningham	18x125	3	386	29	6,000	15,000
V. Haynes	18x125	3	388	30	6,000	13,000
M. Cronin	18x125	3	390	31	6,000	13,000
Edna Blackell	18x125	3	392	49	6,000	13,000
R. M. Andre	18x125	3	394	48	6,000	13,000
Harold Cl Bend	18x125	3	396	47	6,000	13,000
Hotel Bellmen's Club	18x125	3	398	46	6,000	14,000
S. H. Lemon	18.11x125	3	400	45	9,000	18,000
S.E.C.						
West Side 8th Ave., 129th to 130th St. N.W.C.						
W. L. Lange, Trust.	24.11x100	5	2411	34	$19,500	$33,000
Jade Markets, Inc.	25x100	5	2413	35	15,000	26,000
Frankfil Corp.	25x100	5	2415	36	11,000	34,000
Frankfil Re. Corp.	25x100	5	2417	37	11,000	32,000
2419 8th Ave. Cp.	25.6x100	5	2419	38	11,500	16,000
Emigrant Ind. Sav. Bank	26.6x80	5	2421	39	10,000	33,000
Emigrant Ind. Sav. Bank	26.6x80	5	2423	40	10,000	33,000
Henry Albers Ano.	20.5x80	5	2425	41	11,500	16,000
S.W.C.						
South Side 130th St., 8th to St. Nicholas Ave.						
M. E. Albers et al.	20x73.5	5	302	42	$4,000	$10,000
Section 7, Volume 6, Block 1957—Convent Ave., East Side, from 130th to 135th Sts. N.W.C.						
N. Y. City	Ir. x609.11	5	.	1	Exempt	Exempt
St. Nicholas Ave., West Side, St. Nicholas Terrace, 128th to 141st St.						
City of New York	3450x 349.10 Ir.	1	..	140	Exempt	Exempt
Convent Ave., East Side, from St. Nicholas Terr. to 141st St.						
City of New York	199.10x200	2	..	129	Exempt	Exempt
East Side Convent Ave., 135th to About 137th St. N.E.C.						
City of New York, Bd. of Education	290.5½x 310.1½ Ir.	5	..	75	Exempt	Exempt
City of N. Y., Bd. of Education	107x460	3	..	10	Exempt	Exempt
Section 7, Volume 6, Block 1958—East Side St. Nicholas Ave., 130th to 133d St. N.E.C.						
Lovoga Rlty. Cp.	26.10x100	5	402	1	$13,000	$29,000
Antilllanc Hldg. Co.	25x100	5	404	2	9,000	18,000
Parkhill Prop. Inc.	25x100	5	406	3	9,000	70,000
Parkhill Prop. Inc.	25x100	5	408	4	9,000	70,000
Adolphus Smith	32x125	5	410	65	12,500	29,000
Nalso Rlty. Cp.	32x125	5	412	64	12,500	29,000
Nalso Rlty. Cp.	32x125	5	414	63	12,500	29,000
416 St. Nicholas Cp.	32x125	5	416	62	12,500	29,000
418 St. Nich. Av. Cp.	26.9x105	5	418	61	9,500	34,000
Alclem Rlty. Co.	26.10x105	5	420	60	9,500	34,000
C. & V. Patton	26.4x105	5	422	59	9,500	20,000
C. M. McAfee	25x125	5	424	58	9,500	20,000
Henco Assoc. Inc.	24.6x125	5	426	57	9,500	34,000
British Brokers	26.6x125	5	428	56	9,500	28,000
Mazol Rlty. Corp.	25.6x125	5	430	55	9,500	28,000
Henis Rlty. Corp.	19.11x125	5	432	54	7,000	20,000
Henis Rlty. Corp.	20x125	5	434	53	7,000	20,000
M. Skolnik	20.0½x 125 Ir.	5	436	52	7,000	20,000
M. Skolnik	20.3½x 128.9½ Ir.	5	438	51	7,000	20,000
440-46 St. Nicholas Corp.	39.11½x 142.1 Ir.	5	440-42	49	15,500	47,000
440-46 St. Nicholas Corp.	40.6½x 142.1	5	444-46	47	16,000	47,000
Marglad Hldg. Cp.	50.8½x 117 Ir.	6	448-450	43	[illegible]	75,000
Danbern Rlty. Corp.	37.6½x 81.8½ Ir.	5	452	41	11,000	40,000
Beagrove Rlty. Cp.	37.5½x 82.11 Ir.	5	454	99	11,500	22,000
Clare Millinery Co.	26.4½x 92.3½ Ir.	5	456	38	12,500	21,000
S.E.C.						
South Side 133d St., St. Nicholas to 8th Ave.						
Fred Horting	25x99.11	5	312	37	$5,500	$15,000
H. Schulles	26x99.11	2	310	36	6,500	11,000
Jesse Palmer Post Amer. Legion	50x 87.7½ Ir.	4	306-304	34	Exempt	Exempt
Morning Star Pent. Church	25x149.11	4	308	35	Exempt	Exempt
North Side 130th St., St. Nicholas to 8th Ave.						
303 W. 130th St. Rlty. Cp.	25x101.10	5	303	5	$6,500	$16,000
West Side 8th Ave., 130th to 133d St. N.W.C.						
Helmary Hldg. Cp.	25x100	5	2427	6	$18,000	$45,000
Helmary Hldg. Cp.	25.6x100	5	2429	7	12,000	19,000
Donald Equities	25.6x100	5	2431	8	12,000	29,000
Donald Equities	26.6x100	5	2433	9	12,000	22,000
Max Arm	25.6x100	5	2435	10	12,000	19,000
Clareve Corp.	76.6x100	1	2437	11	40,000	110,000
Troglal Rlty. Corp.	26.4x100	5	2443	14	13,500	25,000
Wilbach Rlty. Corp.	26.9x120	5	2445	15	14,000	34,000
Wilbarh Rlty. Corp.	26.6x120	5	2447	16	12,000	32,000
Wilbach Rlty. Corp.	28.9x120	5	2449	17	12,000	32,000
Bershaw Rlty. Cp.	24.9x100	5	2451	18	11,000	22,000
M. Peniel, et al.	25.3x100	5	2453	19	11,000	47,000
2455 8th Ave. Rlty.	25.3x100	5	2455	20	11,000	31,000
Paramount Pawnbrokers	26.3x100	5	2457	21	11,000	16,000
W. Parrish	26.4x100	5	2459	22	11,500	16,000
2461 8th Av. Cp.	25.10x100	5	2461	23	11,500	17,000
2463 8th Ave Corp.	26.9x100	5	2463	24	11,500	35,000
2525 Seventh Av. Cp.	26.4x100	5	2465	25	11,500	50,000
2525 Seventh Av. Cp.	26.3x100	5	2467	26	11,500	50,000
2525 Seventh Av. Cp.	26.10x100	5	2469	27	11,500	50,000
Silson Estates Co.	50x100	6	2471	28	21,000	57,000
Citizens Sav. Bank	49.11x100	V		30	22,000	22,000
Constantinople Pal.	26x100 Ir.	5	2479	32	10,500	50,000
Dakar Rlty. Cp.	25x60 Ir.	5	2481	33	11,000	36,000
S.W.C.						
Section 7, Volume 6, Block 1959—East Side St. Nicholas Ave., 133d to 134th St. N.E.C.						
Sobol Hldg. Corp.	101.8½x 77.6 Ir.	1		1	$40,000	$50,000
Denver Rlty. Cp.	36.0½x 99.11 Ir.	5	484	27	15,000	36,000
S.E.C.						
North Side 133d St., St. Nicholas to 8th Ave.						
City of New York, Bd. of Transp.	50x99.11	2	313	5	Ass'd. R.E. Corp. (1466-7)	
Herbert Zwelbon	20.2x99.11	5	307	7	$5,000	$28,000
Doric Rlty Corp.	19.8x99.11	5	305	8	5,000	14,000
Herbert Zwelbon	20.2x99.11	5	303	9	5,000	14,000
West Side 8th Ave., 133d to 134th St. N.W.C.						
Croyden Prop., Inc.	19.11x90	5	2491	10	$12,000	$27,000
Croyden Prop., Inc.	40x90	5	2493-95	11	16,500	33,000
Croyden Prop., Inc.	40x90	5	2497-99	13	16,500	31,000
2501 8 Av. Rlty. Cp.	24.11x75	5	2501	15	9,500	21,500
Anna St. Peter	25x75	5	2503	16	9,500	23,000
Three O Two Rlty. Corp.	25x75	5	2507	17	9,500	38,000
Three O Two Rlty. Corp.	25x75	5	2509	18	14,000	57,000
S.W.C.						
South Side 134th St., 8th to St. Nicholas Ave.						
304 134th St.	25x99.11	5	304	19	$6,500	$33,000
L. R. Mensnere	25x99.11	5	306	20	6,500	30,000
Ehrhardt Rlty. Co.	24.10½x 99.11 Ir.	5	308	21	6,500	30,000
Artela Rlty.	25.1½x 99.11 Ir.	4	310	22	6,500	13,000
Artela Rlty.	25x99.11	4	312	23	6,500	13,000
Thobar Rlty. Cp.	25.6x99.11	5	314	24	6,500	20,000
Tonlin Rlty. Corp.	24.7x99.11	5	316	25	6,500	22,000
E. E. Sherrington	25x99.11	5	318	26	6,500	22,000
East Side St. Nicholas Ave., 134th to 135th St. N.E.C.						
486 St. Nich. Ave. Rlty.	101.3½x 21.1½ Ir.	5	486	29	$15,000	$35,000
127 Realty Corp.	40.5½x 100 Ir.	5	488	58	15,000	28,000
127 Realty Corp.	36.5½x 100 Ir.	5	490	56	13,000	26,000
127 Realty Corp.	24x100	5	492	54	13,000	26,000
S.E.C.						
North Side 134th St., St. Nicholas to 8th Ave.						
John J. Meara	25x99.11	5	319	30	$6,500	$15,000
John J. Meara	25x99.11	5	317	31	6,500	17,000
D. S. Chassen	25x99.11	5	315	32	6,500	19,000
Hersh Block	25x99.11	5	313	33	6,500	19,000
Sarah Smith	25x99.11	V		34	4,500	4,500
John J. Meara	25x99.11	4	309	35	6,500	10,000
Jno. J. Meara	25x99.11	4	307	36	6,500	10,000
J. J. Meara	25x99.11	4	305	37	6,500	10,000
John J. Meara	25x99.11	4	303	38	6,500	10,000
West Side 8th Ave., 134th to 135th St. N.W.C.						
Sarah Fishkin	24.11x75	4	2511	39	$14,000	$37,000
O. Ciardullo	25x75	4	2513	40	9,500	20,000
Anne St. Peter	25x75	4	2515	41	9,500	14,000
Palma Rlty. Cp.	25x75	4	2517	42	9,500	32,000
Missouri Rlty. Cp.	25x75	5	2519	43	9,500	16,000
Missouri Rlty. Cp.	25x75	5	2521	44	9,500	15,000
Missouri Rlty. Cp.	25x75	5	2523	45	9,500	15,000
Missouri Rlty. Cp.	24.11x75	5	2525	46	14,000	24,000
S.W.C.						
South Side 135th St., 8th to St. Nicholas Ave.						
Amblue Rlty. Co.	25x99.11	5	304	47	$9,000	$29,000
H. H. Bachrach et al.	25x99.11	5	306	48	9,000	20,000

See last page for footnotes.

Owner or Occupant	Size of Lot	Stories High	St. No.	Lot No.	Value of Real Estate Unimproved	Value of Real Estate with Improvements Thereon
A. B. Bachrach et al.	25x99.11	6	308	49	9,000	29,000
Wm. A. James	25x99.11	4	310	50	9,000	23,000
Dorlon Ry. Imp. Co.	25x99.11	4	312	51	9,000	22,000
D. S. Chassen	25.2x99.1	4	314	52	9,000	22,000
A. James	24.10x 99.11 Ir.	3	316	53	7,500	12,000

Section 7, Volume 6, Block 1960—East Side St. Nicholas Ave., 135th to 136th St.
N.E.C.&S.E.C.

Owner or Occupant	Size of Lot	Stories High	St. No.	Lot No.	Value Unimproved	Value with Improvements
City of New York, Bd. of Education	199.10x250	..	5	1	Exempt	Exempt

West Side 5th Ave., 135th to 136th St.
N.W.C.

Owner or Occupant	Size of Lot	Stories High	St. No.	Lot No.	Value Unimproved	Value with Improvements
Grayspin Prop., Inc.	19.11x100	2	2527	11	$13,000	$14,000
Grayspin Prop., Inc.	20x100	2	2527½	12	8,000	9,000
Grayspin Prop., Inc.	20x100	2	2529	13	8,000	9,000
Grayspin Prop., Inc.	20x100	2	2531	113	8,000	9,000
Grayspin Prop., Inc.	20x100	2	2533	14	8,000	10,500
Soonenblock Goldman	99.11x100	2	2535	16	65,000	700,000

S.W.C.

East Side St. Nicholas to Edgecombe Ave., 136th to 137th St.
Cors.

Owner or Occupant	Size of Lot	Stories High	St. No.	Lot No.	Value Unimproved	Value with Improvements
City of New York	144.1x 23.10½	..	Park	63	Exempt	Exempt

East Side Edgecombe Ave., 136th to 137th St.
N.E.C.

Owner or Occupant	Size of Lot	Stories High	St. No.	Lot No.	Value Unimproved	Value with Improvements
Rector, Vestry Ch. St. Luke	20x90	3	26	29	$10,000	$19,000
The Beloved Physician	20x90	3	28	30	Exempt	Exempt
Della Keys	17.6x90	4	30	31	5,500	12,500
Lillian Breedy	17.6x90	3	32	32	5,500	12,500
Thos. Duckett	17.6x90	4	34	33	5,500	12,500
R. B. Merve	17.6x90	3	36	65	4,300	10,150
C. Grant	17.6x90	3	38	67	5,500	12,500
D. Hanneys	17.6x90	3	40	66	8,500	12,500
John Wright, Jr.	17.6x90	3	42	63	5,500	12,500
Edgecombe Props., Inc.	17.6x90	3	44	64	6,500	12,600
Edgecombe Props., Inc.	19.10x90	3	46	63	10,000	23,000

S.E.C.

North Side 136th St., Edgecombe to 8th Ave.

Owner or Occupant	Size of Lot	Stories High	St. No.	Lot No.	Value Unimproved	Value with Improvements
W. Stratford	25.6x99.11	2	321	31	$8,500	$17,000
Eric Roberts	16.2x99.11	3	319	35	4,300	10,000
R. Randolph	16.8x99.11	3	317	36	4,300	10,000
Viola Wood	16.8x99.11	3	315	37	4,300	10,000
C. Cohen	16.8x99.11	3	313	38	4,300	10,000
A. Carter	16.8x99.11	3	311	39	1,300	10,000
D. Gardner	16.8x99.11	3	309	40	4,300	11,000
Leo Dor Rlty. Cp.	16.8x99.11	3	307	41	4,800	12,000
E. C. Fernandez	16.8x99.11	3	305	42	4,300	10,000
M. Cooper	16.8x99.11	4	303	43	1,300	14,000

West Side 8th Ave., 136th to 137th St.
N.W.C.

Owner or Occupant	Size of Lot	Stories High	St. No.	Lot No.	Value Unimproved	Value with Improvements
Shelby Rlty. Co.	25x85	5	2543	44	$13,500	$35,000
J. & P. Wilson	25x85	5	2545	45	9,000	13,000
York Auto Laundry	25x85	5	2547	46	9,000	15,000
All Bright Rlty. Cp.	24.11x85	5	2549	47	9,000	13,000
A. Dayrell	24.11x85	5	2551	48	9,000	18,000
1st Corin. Bap. Ch.	25x85	5	2553	49	5,000	9,900
1st Corin. Bapt.	25x85	5	2555	50	9,300	16,500
Siegel Syndicates	25x85	5	2557	51	13,500	34,000

S.W.C.

South Side 137th St., 8th to Edgecombe Ave.

Owner or Occupant	Size of Lot	Stories High	St. No.	Lot No.	Value Unimproved	Value with Improvements
Meyrush Rlty. Co.	16x99.11	4	302	53	$4,200	$10,500
Alice Mills	16x99.11	3	304	53	1,000	9,000
R. Reid	16x99.11	3	306	54	4,200	9,500
E. Slaughter	16x99.11	3	308	55	1,200	17,000
Joseph William	16x99.11	3	310	56	4,200	9,500
E. Moore	16x99.11	3	312	57	1,200	9,500
James Fleming	16x99.11	3	314	58	1,200	9,500
Wm. J. Mason	16x99.11	3	316	59	4,200	9,500
Janice Bullen	16x99.11	3	318	60	1,200	9,500
K. Colwell	16x99.11	3	320	61	4,200	9,500
C. C. Thomas	16x99.11	3	322	62	4,200	9,500

Total Valuation, Section 7, Volume 6.. $8,773,910 $22,314,750

EXEMPT PROPERTY.
Section 7, Volume 6.

Owner or Occupant	Size of Lot	Stories High	Block	Lot No.	Value Unimproved	Value with Improvements
Pintel Rlty. Cp.	25x100	5	1943	67	0	$15,000
Viola E. Lamb	16.8x 100.11	3	1941	108	$200	500
N. Y. C. Hous. Au.	25x100.11	5	1944	21		120,600
City of N. Y.	201.10x350	4	1946	1	260,000	1,950,000
St. James Comm Ch.	25x100.11	3	1946	37	4,500	11,000
Mt. Olive Ch. God..	80x100.11	4	1948	41	15,000	35,000
Morningside Presby. Ch.	75x100	1	1948	61	33,000	60,000
St. Luke Baptist Ch.	34x100	..	1950	4	12,000	46,000
N. Y. C. Dept. of Hosp.	116.11x 90 Ir.	9	1950	14	65,000	750,000
City of New York, Hancock Square	76.9½x 63.5 Ir.	..	1950	21	15,000	16,000
City of New York, F. D.	25.7x 93.11½ Ir.	3	1950	66	6,500	18,500
City of New York, P. S. 157	202.0½x 108.11½ Ir.	5	1953	13	90,000	240,000
Prog. Baptist Ch.	16.8x74.6	..	1953	21	3,000	6,900
Mount Neboh Baptist Church	49.11x64.9	1	1953	25	75,000	67,000
N. Y. City	Ir. x609.11	3	1957	1	3,000,000	10,400,000
Morning Star Pent. Church	25x119.11	1	1958	35	7,100	18,000
City of New York	230.5½x 310.1½ Ir.	6	1957	78	310,000	1,750,000
City of New York	340x 349.10 Ir.	1	1957	140	1,950,000	1,975,000
City of New York	199.10x250	5	1960	1	200,000	800,000
Rec. Vest. Ch. of St. Luke	20x90	3	1960	30	1,500	10,500
Rec. Vest. Ch. of St. Luke (Para.)	20x90	3	1960	30	2,000	5,000
Regina B. Merve	17.6x90	3	1960	68	1,200	*2,350
City of New York	144.1x 23.10½		1960	63	20,000	20,000
1st Corin. Bap. Ch.	25x85	5	1960	49	3,000	5,600
1st Corin. Bap. Ch. (Para.)	25x85	5	1960	49	1,000	2,300
N. Y. C., Bd. of Education	107x160 Ir.	3	1957	10	200,000	2,400,000
City of New York	199.10x200 Ir.	2	1957	128	255,000	1,350,000
Jesse Palmer Post, Amer. Legion	50x37.7 Ir.	4	1958	31	3,000	6,000

Total ... $6,630,400 $23,130,350

State of New York, City of New York, County of New York, ss.

I, Alexander P. Reichman one of the Assessors of The City of New York, do depose and swear that the foregoing volume numbered 6 Section 7, is one of the following volumes Section 7 Volumes 2 and 6 Section 1, Volumes 7 and 8, which together contain a detailed statement of all the taxable property embraced within the district assigned to me by the President of the Tax Commission of The City of New York for assessment under his direction and entered in the Annual Record of Assessed Valuation of Real Estate in the Borough of Manhattan in the City of New York, for the fiscal year July 1, 1960 to June 30, 1961.

That I have personally examined each and every house, building, lot, pier, and other taxable property within said district: that in said volumes are set down and given the description the Street, the Section or Ward, Block and Lot and Map or identification numbers of said Real Estate embraced within such district, the sum for which, in my judgment, each separately assessed parcel of Real Estate would sell under ordinary circumstances if it were wholly unimproved and separately stated, the sum for which the same parcel would sell under ordinary circumstances with the improvements, if any, thereon; also the name of the owner or occupant thereof, so far as the same is known; also any other information which the President of the Tax Commission also required.

ALEXANDER P. REICHMAN Assessor

Sworn to before me this 29th day of January, 1960.

JACOB MARKOWITZ, Justice of the Supreme Court of the State of New York.

Section 7, Volume 7, Block 1961—East Side Amsterdam Ave., and Morningside Drive, West Side 116th to 117th St.
C.O.R.S.
3-5 W. 116 st.

Owner or Occupant	Size of Lot	Stories High	St. No.	Lot No.	Value Unimproved	Value with Improvements
Trst. Columbia Univ.	201.10x450	1-9	411	1	Exempt	Exempt

East Side Amsterdam Ave., 117th to 118th St.
N.E.C.

Owner or Occupant	Size of Lot	Stories High	St. No.	Lot No.	Value Unimproved	Value with Improvements
Trustees Columbia University	100.11x40	6	1181	87	Exempt	Exempt
Columbia University	100.1x100	7	1173-77	71	$160,000	$235,000

S.E.C.

North Side 117th St., Amsterdam Ave. to Morningside Drive.

Owner or Occupant	Size of Lot	Stories High	St. No.	Lot No.	Value Unimproved	Value with Improvements
Trst. Columbia Univ	18.4x 100.11	4½	435	39	Exempt	Exempt
Trst. Columbia Univ.	18.1x 100.11	4½	433	40	Exempt	Exempt
Trst. Columbia Univ	18.4x 100.11	4½	431	41	Exempt	Exempt
Trst. Columbia Univ.	18.4x 100.11	4½	429	42	Exempt	Exempt
Trst. Columbia Univ.	18.4x 100.11	4½	427	43	Exempt	Exempt
Trst. Columbia Univ	18x100.11	4½	425	44	Exempt	Exempt
Trst. Columbia Univ.	18x100.11	4½	423	45	Exempt	Exempt
Trst. Columbia Univ	18.4x 100 ..	1½	427	43	Exempt	Exempt
Trst. Columbia Univ	18x100.11	5	118	146	Exempt	Exempt
Trst. Columbia Univ.	18x100.11	5	117	17	Exempt	Exempt
Trst. Columbia Univ.	18x100.11	4½	115	18	Exempt	Exempt
Trst. Columbia Univ.	18x100.11	1½	413	19	Exempt	Exempt
Trst. Columbia Univ.	18x100.11	1½	411	110	Exempt	Exempt
Trst. Columbia Univ	19x100.11	1½	109	50	Exempt	Exempt
Trst. Columbia Univ.	18x100.11	1½	407	61	Exempt	Exempt
Trst. Columbia Univ.	18x100.11	1½	405	52	Exempt	Exempt

Morningside Drive, 117th to 118th St.
N.W.C.

Owner or Occupant	Size of Lot	Stories High	St. No.	Lot No.	Value Unimproved	Value with Improvements
Trst. Columbia Univ.	100.11x120	6	70	53	$115,000	$210,000
Trst. Columbia Univ.	100.11x125	6	71	57	116,000	206,000

S.W.C.

South Side 118th St., Morningside Drive to Amsterdam Ave.

Owner or Occupant	Size of Lot	Stories High	St. No.	Lot No.	Value Unimproved	Value with Improvements
Uxor Corp.	50x100.11	6	414	63	$32,000	$80,000
Uxor Corp.	50x100.11	6	416	64	32,000	80,000
J. Samuelson, et al.	62.6x 100.11	6	418	66	41,000	95,000
Trst. Columbia Univ.	62.6x 100.11	6	420	68	41,000	95,000

Section 7, Volume 7, Block 1962—East Side Amsterdam Ave., 118th to 119th St.
N.E.C.

Owner or Occupant	Size of Lot	Stories High	St. No.	Lot No.	Value Unimproved	Value with Improvements
Borchard Affiliations	74.10x100	6	1163	1	$107,000	$185,000
N. Y. City Aqueduct	127x50	1		33	Exempt	Exempt

S.E.C.

North Side 118th St., Amsterdam to Morningside Drive.

Owner or Occupant	Size of Lot	Stories High	St. No.	Lot No.	Value Unimproved	Value with Improvements
R. Nelson	50x100.11	6	421	5	$32,000	$78,000
P. Hirth, et al.	50x100.11	6	419	7	32,000	68,000
P. Hirth, et al.	50x100.11	6	417	9	32,000	68,000
L. M. Berkeley	50x100.77	7	415	11	32,000	80,000
Trst. Columbia Univ.	60x100.11	6	405	13	Exempt	Exempt

Morningside Drive, 118th to 119th St.
N.W.C.

Owner or Occupant	Size of Lot	Stories High	St. No.	Lot No.	Value Unimproved	Value with Improvements
Trst. Columbia Univ.	100.11x90	6	80	18	120,000	$160,000
Trst. Columbia Univ	100.11x175	16	83	19	175,000	1,225,000

S.W.C.

South Side 119th St., Morningside Drive to Amsterdam Ave.

Owner or Occupant	Size of Lot	Stories High	St. No.	Lot No.	Value Unimproved	Value with Improvements
119 Realty, Inc.	125x100.11	6	414	26	$82,500	$205,000
119 Realty, Inc.	100x127 Ir.	6	121-130	31	75,000	140,000

East Side Amsterdam Ave., 119th to 120th St.
N.E.C.

Owner or Occupant	Size of Lot	Stories High	St. No.	Lot No.	Value Unimproved	Value with Improvements
Etlair Rlty. Corp.	80.11x160	11	1201	55	$150,000	$400,000
J. Javiale	50.11x160	10	1211-19	70	155,000	100,000

S.E.C.

North Side 119th St., Amsterdam Ave. to Morningside Drive.

Owner or Occupant	Size of Lot	Stories High	St. No.	Lot No.	Value Unimproved	Value with Improvements
Assoc. Realties & 7 Columbia	160x61.10	9	421-129	14	$75,000	$205,000

Morningside Drive, 119th to 120th St.
N.W.C.

Owner or Occupant	Size of Lot	Stories High	St. No.	Lot No.	Value Unimproved	Value with Improvements
Trst. Columbia Univ	163.4½x 121.6½	6	90-96	56	$220,000	$380,000

S.W.C.

South Side 120th St., Morningside Drive to Amsterdam Ave.

Owner or Occupant	Size of Lot	Stories High	St. No.	Lot No.	Value Unimproved	Value with Improvements
Assoc. Realties & 7 Columbia	150x100	6	414	51	$105,000	$220,000

Section 7, Volume 7, Block 1963—East Side Amsterdam Ave., 120th to 121st St.
N.E.C.

Owner or Occupant	Size of Lot	Stories High	St. No.	Lot No.	Value Unimproved	Value with Improvements
Trst. Columbia Univ.	100.11x125	10	1221	1	$150,000	$415,000
Amster. Props., Inc.	100.11x100	6	1233	30	107,000	160,000

S.E.C.

North Side 120th St., Amsterdam Ave. to Morningside Drive.

Owner or Occupant	Size of Lot	Stories High	St. No.	Lot No.	Value Unimproved	Value with Improvements
Sitrob Rlty. Cp.	75x100.11	6	117	6	$42,500	$140,000
Inst. of Mercy	75x100.11	5	111	9	Exempt	Exempt

Morningside Drive, 120th to 121st St.
N.W.C.

Owner or Occupant	Size of Lot	Stories High	St. No.	Lot No.	Value Unimproved	Value with Improvements
Morningside Studios, Inc.	101.10½x 158.4½ Ir.	6	100	16	$118,000	$275,000
Teachers' College	101.10½x 107.2½ Ir.	9	106	19	25,000	95,000

S.W.C.

South Side 121st St., Morningside Drive to Amsterdam Ave.

Owner or Occupant	Size of Lot	Stories High	St. No.	Lot No.	Value Unimproved	Value with Improvements
Webender Cp.	116x100.11	6	414	25	$90,000	$225,000

East Side Amsterdam Ave., 121st St. to Morningside Drive.
N.E.C.

Owner or Occupant	Size of Lot	Stories High	St. No.	Lot No.	Value Unimproved	Value with Improvements
Agnes Rlty. Cp.	36.2x100	6	1241	31	$46,000	$102,000
B. & O. Realty Cp.	23.10x100	6	1245	38	27,500	62,000
Maria Kornblau	25.10x100	6	1249	65	25,000	62,000
1253 Amsterdam Ave., Inc.	23.10x100	6	1253	62	25,000	62,000
One Forty Bldg. Cp.	36.2x100	6	1255	60	16,500	75,000

S.E.C.

North Side 121st St., Amsterdam Ave. to Morningside Drive.

Owner or Occupant	Size of Lot	Stories High	St. No.	Lot No.	Value Unimproved	Value with Improvements
421 Studios, Inc.	25x100.11	6	121	35	$15,000	$55,000
Dorothy Brooker	37x9 100.11	6	419	82	22,500	44,000
K. Welland	37.6x 100.11	6	117	41	22,500	44,000

Morningside Drive, 121st St. to Amsterdam Ave.
N.W.C.

Owner or Occupant	Size of Lot	Stories High	St. No.	Lot No.	Value Unimproved	Value with Improvements
F. Britsch Nat	105.4½x 178.9½ Ir.	8	110-112	41	$135,000	$216,000
111 Morningside Dr. Corp.	179.7½x 91.1 Ir.	8	111	53	70,000	125,000
One Thirty Bldg. Corp	100.0½x 90.11 Ir.	6	130	56	70,000	110,000

Section 7, Volume 7, Block 1964—East Side Amsterdam Ave., 123d to 124th St.
N.E.C.

Owner or Occupant	Size of Lot	Stories High	St. No.	Lot No.	Value Unimproved	Value with Improvements
N. Y. C. Hous. Auth.	763.6x 890.1	Various		1	Exempt	Exempt

North Side 123d St., Amsterdam to Morningside Ave.

Owner or Occupant	Size of Lot	Stories High	St. No.	Lot No.	Value Unimproved	Value with Improvements
City of New York	701.10x525	6	..	12	Exempt	Exempt

S.W.C.

Section 7, Volume 7, Block 1966—East Side Amsterdam Ave., La Salle to 125th St.
N.E.C.

East Side Amsterdam Ave., 125th St. to 126th St.
N.E.C.

Owner or Occupant	Size of Lot	Stories High	St. No.	Lot No.	Value Unimproved	Value with Improvements
E. F. Brits	70x47 Ir.	6	1343	81	$24,000	$35,000
H. S. Frey	81.4x 83.6 Ir.	5	1315-1319	83	37,000	70,000
1351 Amsterdam Rlty.	16x65.8 Ir.	2	1351-1353	105	25,000	42,000
Morris Anlalx	25x61.7 Ir.	1	1355	107	16,000	27,000

S.E.C.

North Side 125th St., Amsterdam Ave. to Morningside Ave.

Owner or Occupant	Size of Lot	Stories High	St. No.	Lot No.	Value Unimproved	Value with Improvements
Martin Ehrenfeld	25x100	6	471	36	$17,000	$30,000
J. & E. B. Schreiber	25x100	2	469	37	10,000	23,000
J. & E. B. Schreiber	25x100	3	467	38	10,000	26,000
Foundation Rlty. Cp.	25x100	4	465	39	10,000	31,000
Nussgot Realty Co., Inc.	25x100	1	463	40	16,000	32,000
American Bakeries Co.	25x200 Ir.	2	461	41	22,500	36,000
J. Holdern	40.8x100	6	457	42	22,500	17,000
453 W. 125th St. Cp.	40x100	6	455	44	22,500	17,000
Lexington Est., Inc.	40x100	6	449-51	46	22,600	47,000
Lexington Est., Inc.	12.6x 100 Ir.	6	445-47	47	25,000	80,000
Frank Bldg. Co.	25x 87.11 Ir.	6	443	49	10,000	18,000
Moy See Wing	25x 100.0½ Ir.	6	441	50	13,500	22,000
Moy See Wing	25x 113.0½ Ir.	6	439	51	14,500	72,000
Town Apts., Inc.	25x100	5	437	52	14,000	66,000
435 W. 125th St., Inc.	25x100	5	435	53	14,000	75,000
433 W. 125th St., Inc.	25x100	5	433	54	14,000	66,000
431 W. 125th St. Inc.	25x100	5	431	55	14,000	75,000
Property Est., Inc.	25x100 Ir.	5	429	56	12,500	60,000
Property Est. Inc.	35.11x Ir.	5	425-27	57	10,000	52,000
Elljamar Rlty.	55.2½x 100 Ir.	6	423/21	59	40,000	70,000
I. Kurt Smirlock	25x100	5	419	61	14,000	16,000
H. Cohen & ano.	25x100	6	417	62	14,000	16,000
Frances Cohen	26.3½x 100 Ir.	3	415	63	14,000	24,000
W. Cashman	82x Ir.	1	413	64	7,000	28,000
411 W. 125th St. Cp.	20x 99.11 Ir.	4	411	65	12,000	53,000
411 W. 125th St. Cp.	25x158 Ir.	1	409	66	11,100	58,000

West Side Morningside Ave., 125th to 126th St.
N.W.C.

Owner or Occupant	Size of Lot	Stories High	St. No.	Lot No.	Value Unimproved	Value with Improvements
St. Joseph's R. C. Church	188.11x 100 Ir.	1	410	67	Exempt	Exempt
St. Joseph's R. C. Ch. Par.	60x80	3	406	70	Exempt	Exempt
St. Joseph's R. C. School	60.11x 100 Ir.	3	402	78	Exempt	Exempt

S.W.C.

South Side 126th St., Morningside to Amsterdam Ave.

Owner or Occupant	Size of Lot	Stories High	St. No.	Lot No.	Value Unimproved	Value with Improvements
Acme Fdry. Corp.	34.7½x 104.6½ Ir.	3	402	77	17,500	33,000
Mike Comas	50x100 Ir.	1	412	78	16,000	77,000
L. Hirsch	25.9½x100	1	416	80	8,000	11,000
L. Hirsch	25.9½x100	4	418	81	6,000	20,000
L. Hirsch	25.9½x100	4	420	82	8,000	10,000
L. Hirsch	20x100 Ir.	4	422	86	6,000	15,000
W. & G. Abraham	20.2½x 70.9½ Ir.	3	431	81	2,800	7,000
American Bakeries Co.	72.10½x 70.11 Ir.	1	426/30	87	21,000	71,000
American Bakeries Co.	25.10½x 16.8 Ir.	.		89	500	500
American Bakeries Co.	51.2x 76.10 Ir.	4	432	90	16,000	47,000
American Bakeries Co.	188x100 Ir.	3	436	95	65,000	125,000
I. Sheppard	23x100	3	458	101	11,400	8,700
H. J. Kristes, Inc.	25x100	5	461	102	8,000	75,000
Wm. J. Dzneik	25x100	5	462	103	8,000	75,000
John Yglesias, Inc.	50x100	6	464-68	104	10,000	62,000
N. Y. City, Dept. of Sanitation	28x63.2 Ir.	3	168	106	Exempt	Exempt

Section 7, Volume 7, Block 1967—North Side 126th St. from Junction of 127th to Morningside Ave. Junction.

Owner or Occupant	Size of Lot	Stories High	St. No.	Lot No.	Value Unimproved	Value with Improvements
S. Hartman	89.5x Ir.	6	439	1	$16,000	135,000
Cadillac Rlty., Inc.	30x 61.10 Ir.	..		5	8,600	8,600
Cadillac Rlty., Inc.	14.9x 61.10 Ir.	6	435	6	4,000	29,000
Cadillac Rlty., Inc.	25x83.8 Ir.	6	433	7	6,500	48,000
Frank Hogan	13.2x21 Ir.	..	431	8	300	400
Daywe Rlty. Cp.	28.2x75 Ir.	2	429	9	3,600	8,500
Daywe Rlty. Cp.	28.2x 104.7½ Ir.	3	427	10	7,000	11,000
H. L. Shuldener ano.	28.2x 117.7½ Ir.	..		11	9,000	9,000
H. L. Shuldener ano.	28.2x 130.7½ Ir.	4	425	12	10,000	48,000
Mojec Rlty. Co.	28.2x 143 Ir.	4	421	13	11,500	85,000
417-19 W. 126th St. Corp.	28.2x 156.7½ Ir.	6	419	14	12,500	57,000
117-19 W. 126th St. Corp.	28.2x 162.7½ Ir.	4	417	15	13,500	35,000
111-15 W. 126th St. Corp.	66.4x 85.8x Ir.	1	411/16	16	14,000	20,000

West Side Morningside Ave., 126th to 127th St.
N.W.C.

Owner or Occupant	Size of Lot	Stories High	St. No.	Lot No.	Value Unimproved	Value with Improvements
M. M. Scheilberg	100.6x75	1	160-66	20	$22,000	$50,000
St. Josephs R.C. Ch.	60.6½x150	4	168/70	24	Exempt	Exempt
St. Josephs R.C. Ch.	49.4½x 150 Ir.	4	100	26	Exempt	Exempt

W. 127th St.
S.W.C.

South Side 127th St., Morningside Ave. to Junction of 126th St.

Owner or Occupant	Size of Lot	Stories High	St. No.	Lot No.	Value Unimproved	Value with Improvements
M. Acampore	25x99.11	3	410	30	$5,000	$16,000

East Side Amsterdam Ave., 126th to 127th St.
Cors.

Owner or Occupant	Size of Lot	Stories High	St. No.	Lot No.	Value Unimproved	Value with Improvements
L. F. S. Co.	104.7x 193.6 Ir.	5 High 2 Bldgs.	136-69	40	100,000	225,000

126th St., North Side, Amsterdam Ave. to 127th St.

Owner or Occupant	Size of Lot	Stories High	St. No.	Lot No.	Value Unimproved	Value with Improvements
P. Kachurin	129.2x100	4 High 2 Bldgs.	461-71	15	$55,000	$75,000

North Side 127th St., Amsterdam to Convent Ave.

Owner or Occupant	Size of Lot	Stories High	St. No.	Lot No.	Value Unimproved	Value with Improvements
P. Kachurin	150.1x99.11	6	411-419	50	$39,000	$55,000
Embee Mngt. Cp.	92.9½x99.11	3	429	57	21,000	65,000
Embee Mngt. Cp.	87.7x99.11	6	423-27	61	19,500	70,000

W. 127th St.

Owner or Occupant	Size of Lot	Stories High	St. No.	Lot No.	Value Unimproved	Value with Improvements
F. & K. Muenzer	105.6x 99.11	3	421	65	$35,000	$100,000
2929 Corp.	50x99.11	4	[illegible]	67	16,000	60,000

See last page for footnotes.

Owner or Occupant	Description of Property: Size of Lot	Stories High	St. No.	Lot No.	Value of Real Estate Unimproved	Value of Real Estate with Improvements Thereon
10 E. 111th St. Cp	70x99.11 Ir.	6	407	69	16,000	50,000
West Side Convent Ave., 127th to 128th St. N.W.C.						
Sinigreco Co.	20.1½x45.11½ Ir.	3	3	72	$6,300	$12,000
Sinigreco Co.	20.1x47.9 Ir.	3	4	172	5,000	9,000
J. H. Brooks	20.1x47.9 Ir.	3	6	73	5,000	9,000
M. Jackson	20.1x47.2 Ir.	3	8	173	5,000	9,000
Clara Weiner	20.1x47.2 Ir.	3	10	74	5,000	9,000
Jos. Sanios	20.1x47.2 Ir.	3	12	75	5,000	9,000
H. D. Sanios	20.1x55.11½	3	14	76	5,000	9,000
Shapol Rlty. Cp.	84.4½x90.6½ Ir.	2	16-20	78	15,000	15,100
South Side 128th St., Convent to Amsterdam Ave. S.W.C.						
Nathan Landau	42.9x82.6 Ir.	..	..	82	$3,300	$3,300
N. Landau et al.	99.3x Ir.	..	450-458 W. 127th St.	85	29,000	45,000
P. Kachurin	233.4x Ir.	..	460-478 2 High 3 High	89	72,000	100,000
Section 7, Volume 7, Block 1968—East Side Amsterdam Ave., 128th to 129th St. N.&S.E.C.						
3d Ave. R. R. Co.	199.10x366.5	3	1331	1	$330,000	$1,030,000
North Side 128th St., Amsterdam to Convent Ave.						
Convan Garage Cp.	166.5½x199.10 Ir.	2	W. 129th St. 451	16	$70,000	$155,000
West Side Convent Ave., 128th to 129th St. N.W.C.						
Barry Assoc., Inc.	64x76.5½ Ir.	5	22	28	$20,000	$46,000
Barry Assoc., Inc.	58x79.2 Ir.	5	24/26	24	16,000	49,000
Barry Assoc., Inc.	42x84.11½ Ir.	5	28/30	23	14,000	43,000
Barry Assoc., Inc.	42x90.89 Ir.	5	34	26	15,000	43,000
Barry Assoc., Inc.	24.0½x114.0½ Ir.	5	36	27	20,000	55,000
East Side Convent Ave., 128th to 129th St. N.E.C.						
Evelyn Court, Inc.	50.7½x75.1 Ir.	5	21	29	$23,000	$54,000
Evelyn Court, Inc.	53.2½x124.5½ Ir.	5	25	31	22,000	60,000
33 Convent Ave. Co	62.5½x88.4 Ir.	5	29	58	16,500	48,000
33 Convent Ave. Co.	58.8½x113.8 Ir.	5	33	66	25,500	64,000
North Side 128th St., Convent Ave. to St. Nicholas Terrace. S.E.C.						
D. H. Spunberg, ano.	60.6x99.10	5	421-419	33	$21,000	$55,000
415 W. 129th St. Cp.	60x99.10	5	415	35	21,000	55,000
408 W. 129th St., Inc.	60.6x99.10	5	411/13	37	21,000	55,000
West Side St. Nicholas Terrace, 128th to 129th St. N.W.C.						
25 St. Nich. Terr., Inc.	99.11x110	7	25	39	$53,000	$155,000
25 St. Nich. Terr., Inc.	99.11x110	6	55 S.W.C.	44	53,000	155,000
South Side 129th St., St. Nicholas Ter. to Convent Ave.						
109 W. 129th St., Inc.	61x100	5	406	46	$22,500	$62,000
Evelyn Court, Inc.	61x100	5	412	49	22,500	62,000
Wil Sado Rlts., Inc.	61x100 Ir.	5	416	52	21,500	62,000
33 Convent Ave., Inc.	56.10x100.10	5	420	54	20,000	57,000
Section 7, Volume 7, Block 1969—East Side Amsterdam Ave., 129th to 130th St. N.E.C.						
Frankall Rlty. Cp.	24.9½x100 Ir.	5	1403	1	$21,000	$40,000
M. & F. Rosen	25x100	5	1405	2	13,000	32,000
1407 Amst., Inc.	25.0½x100	5	1407	3	13,000	27,000
Athens Credit Corp.	25.0½x100 Ir.	5	1409	4	11,500	23,000
City of New York	19.1½x86.2½ Ir.	..	..	104	100	100
Boro Action Corp.	24.11½x100	4	1411	82	13,000	17,000
Boro Action Corp.	25.2½x100	4	1413	81	13,000	17,000
Man. Bapt. Church	25x75	1	1415	80	Exempt	Exempt
L. F. E. Smith	24.10x75	3	1417	79	16,700	20,000
North Side 129th St., Amsterdam to Convent Ave. S.E.C.						
Metro Opera Assoc.	155.11½x193.1 Ir.	2	487/497	6	Exempt	Exempt
West Side Convent Ave., 129th to 130th St. N.W.C.						
Rockefeller Center	54.2x251.0½ Ir.	2	88/42	12	$76,500	$185,000
York Hldg. Cp.	54.3x125.10½	2	44-46	19	20,000	28,000
Convent 74 Cp	40.8½x132.89 Ir.	6	48	65	16,500	45,000
Convent 74 Cp.	41x101.5 Ir.	6	50	66	14,000	41,000
City of New York	41.63 Ir.	..		67	$1,000	$1,000
Knickerbocker Hos.	26.8x146.4	..		68	15,000	15,000
South Side 130th St., Convent to Amsterdam Ave. S.W.C.						
G. Gibson	25x99.10	2	498	78	4,800	6,000
East Side Convent Ave., 129th to 130th St. N.&S.E.C.						
J. & M. Schrift & ano.	216.10x152.8½ Ir.	6	41/51	25	$94,000	$250,000
North Side 129th St., Convent Ave. to St. Nicholas Terrace.						
J. & M. Schrift & ano.	144.6x99.11	6	419-221	29	$54,000	$165,000
Fame Rlty. Co., Inc.	144.6x99.11	6	409	34	54,000	170,000
West Side St. Nicholas Terrace, 129th to 130th St. N.W.C.						
Knickerbocker Apts.	99.11x143	6	41	40	$65,000	$225,000
49 Realty Corp.	99.11x143	6	49/55	48	65,000	195,000
South Side, 130th St., St. Nicholas Terrace to Convent Ave. S.W.C.						
Jachar Rlty. Cp.	141.6x99.11	6	408/10	50	$51,000	$210,000
Penlen Rlty. Cp.	144.6x99.11	6	418/20	55	54,000	170,000
Section 7, Volume 7, Block 1970—East Side Amsterdam Ave., 130th to 131st St. N.E.C.						
M. Steinberg	24.11x100	6	1421	1	$19,000	$49,000
Kenell Rlty. Corp.	25x100	5	1423	2	12,000	23,000
1425 Amsterdam Rlty.	25x100	5	1425	3	12,000	28,000
A. Ellison, et al.	25x100	5	1427	4	12,000	37,000
R. Liebow	25x100	5	1429	33	12,000	37,000
Roseil Rlty. Co.	25x100	5	1431	32	12,000	21,000
Roseit Rlty. Co.	25x100	5	1433	31	12,000	21,000
Carpenter Ave. Rlty. Co.	24.11x100	5	1435 S.E.C.	30	19,000	37,000
North Side 130th St., Amsterdam to Convent Ave.						
A. Bremmers	25x99.11	V	..	5	$5,000	$5,000
Floet Rlty.	25x99.11	5	495	6	8,000	17,000
Floet Rlty. Co.	25x99.11	5	493	7	8,000	17,000
Floet Rlty. Co.	25x99.11	5	491	8	8,000	17,000
Apex Apartments, Inc.	25x99.11	5	489	9	8,000	72,000
West Side Convent Ave., 130th to 131st St. N.W.C.						
Knickerbocker Hospital	216.9½x168.7½ Ir.	8	70 S.W.C.	16	Exempt	Exempt
South Side 131st St., Convent to Amsterdam Ave.						
Knickerbocker Hosp.	25x99.11	5	458	25	Exempt	Exempt
E. L. Barry Rlty. Cp.	25x99.11	5	460	26	$8,000	$18,000
F. Douse	25x99.11	5	462	27	8,000	18,000
464 Rlty. Cp.	25x99.11	5	464	29	8,000	28,000
North Side 131st St., Convent to Amsterdam Ave.						
Ch. of Annunciation School	40x134.8	5	463	39	Exempt	Exempt
East Side Amsterdam Ave., 131st to 133d St. N.E.C.						
D. Broadnaux	27.10½x100	5	1437	34	$21,000	$35,000
Gorey Rlty. Co.	27x100	5	1439	35	14,000	23,000
Ch. Ann. Man.	27x100	5	1441	36	14,000	23,000
Ch. Ann. Man.	27.1½x100	5	1443	37	14,000	23,000
Ch. Ann. Man.	25.7½x100	5	1541	74	13,500	33,000
1453 Amsterdam Av. Rlty.	25x100	5	1453	73	13,000	26,000
Joshein Est., Inc.	24.6x100	5	1455	72	13,000	26,000
Gorey Rlty. Corp.	25.6x100	5	1457	71	13,500	26,000
1459 Amsterdam Re. Corp.	25x100	5	1459	70	13,000	26,000
J. Lipkin	25x100	5	1461	69	13,000	24,000
E. L. Barry Rlty. Cp.	25x100	5	1463	68	13,000	26,000
Wm. J. Rlty. Corp.	25.3x100	5	1465	67	13,000	33,000
Dural Rlty. Cp.	49.06x100 Ir.	6	1467-69	65	25,500	57,000
City of New York	25x75	V	..	64	8,000	8,000
1473 Realties, Inc.	25x75	5	1473	63	11,000	26,000
1173 Realties, Inc.	25x75	5	1476	62	11,000	25,000
Olivia Rlty., Inc.	25.8½x75	5	1477 S.E.C.	61	16,500	27,000
South Side 133d St., Convent to Amsterdam Ave.						
Union Ave. Hld. Cp.	25x100	5	436	160	$8,500	$27,000
West Side Convent Ave., 133d to 134th St. S.W.C.						
S. E. Hardy	50x100	5	110/112	60	$29,000	$62,000
Broscorn Rlty. Cp.	72x100	5	108/106	58	35,000	72,000
Sol Silberberg	71.6x100	5	104/102	56	35,000	72,000
90 Convent Ave. Co	72.0½x107.3½ Ir.	5	100	51	35,000	72,000
90 Convent Ave. Cp.	63.1½x127.58 Ir.	5	94-90	48	30,000	74,000
Ch. of Annunciation Rectory	27.1½x97.11½ Ir.	4-2	88	47	Exempt	Exempt
Ch. of Annunciation	118.11½x144.2½ Ir.	1-3	80 N.W.C.	42	Exempt	Exempt
Section 7, Volume 7, Block 1971—East Side Amsterdam Ave., 133d to 134th St. N.E.C.						
N. Y. C. P. S.	200x200	5	161	1	Exempt	Exempt
East Side Amsterdam Ave., 134th to 135th St. Corn						
City of N. Y. Aque.	229.8x814.8½ Ir.	1	..	18	Exempt	Exempt
Section 7, Volume 7, Block 1972—East Side Amsterdam Ave., 135th to 136th St. N.E.C.						
Harlley Hall Apts.	56x100	6	1519-23	1	$45,000	$77,000
Nathan Aronson	43.11x100	5	1525-27	3	26,500	49,000
850 Cauldwell Av. Cp.	99.11x50	5	1535 S.E.C.	28	48,000	70,000
North Side 135th St., Amsterdam to Convent Ave.						
N. Beals	36.2½x99.11	6	487	5	$14,000	$45,000
Nan Beals	36.2½x99.11	6	486	7	14,000	45,000
New York City	0.7x199.10	..	..	8	100	100
West Side Convent Ave., 135th to 136th St. N.&S.W.C.						
City of New York	200.10½x165.9½	3	168	9	Exempt	Exempt
South Side 136th St., Convent to Amsterdam Ave.						
B. Weiner & ano.	36.2½x99.11	6	486	29	$14,000	$41,000
H. A. Horstmann, et al.	36.2½x99.11	6	490	24	14,000	41,000
Bilauro Rlty. Cp.	50x99	5	492-94	26	25,000	47,000
Section 7, Volume 7, Block 1973—East Side Broadway, to Amsterdam Ave., 118th to 120th St. Corners						
Columbia College	947.4x775	16 18 Bldgs.	2960	1	Exempt	Exempt
Section 7, Volume 7, Block 1975—East Side Broadway, 120th to 121st St. N.&S.E.C.						
Teachers' College	201.10x650 Ir.	9	3040-46	1	Exempt	Exempt
West Side Amsterdam Ave., 120th to 121st St. N.&S.W.C.						
Teachers' College	201x125	9-10	1228	29	$10,000	$33,000
Section 7, Volume 7, Block 1976—East Side Broadway, 121st to 122d St. N.E.C.						
Union Theological Sem.	99.10x100	6	3060-3070	1	$92,000	$137,000
Teachers College	92x100	6	3074/80 S.E.C.	61	105,000	175,000
North Side 121st St., Broadway to Amsterdam Ave.						
Corpus Christi Church	77x100.11	5	535	6	Exempt	Exempt
Corpus Christi Chuch	23x100.11	4	529/33	9	Exempt	Exempt
Teachers College	66.8x100.11	6	527	10	43,000	95,000
Spencer Ap., Inc.	66.8x100.11	6	523	18	43,000	95,000
Teachers College	66.8x100.11	6	519	16	43,000	95,000
Teachers' College	50x191.10 Ir.	1	517	19	Exempt	Exempt
Teachers' College	150x95.11 Ir.	8	509-515	20	Exempt	Exempt
Teachers College	75x95.11	6	507-03	26	48,000	140,000
West Side Amsterdam Ave., 121st to 122d St. N.W.C.						
Teachers College	100.11x100	7	1240-52	29	$125,000	$200,000
Reidnas Hall Assoc.	90.11x100	6	1254-58 S.W.C.	38	114,000	195,000
South Side 122d St., Amsterdam Ave. to Broadway.						
Trts. Columbia U.	50x95.11	6	502/4	37	$32,000	$75,000
Reidnas Hall Assocs.	50x96.11 Ir.	6	506/8	39	32,000	75,000
Teachers' College	50x95.11	6	512	41	Exempt	Exempt
Teachers' College	50x95.11	6	514	43	Exempt	Exempt
Teachers' College	75x90.11	6	520	48	47,500	95,000
Teachers' College	41.8x90.11	6	524	61	25,500	52,000
Teachers' College	41.8x90.11	6	526	53	25,500	52,000
Teachers' College	41.8x90.11	6	530	55	25,500	52,000
Teachers' College	41.8x90.11	6	532-38	58	90,000	230,000
BelayRlty. Cp.	100x90.11	5	532-38	58	90,000	230,000
Section 7, Volume 7, Block 1977—East Side Broadway, 122d to 123d St. N.E.C.						
Jewish Theol. Seminary	191.10x250 Ir.	6	3050/94 S.E.C.	1	Exempt	Exempt
North Side 123d St., Broadway to Amsterdam Ave.						
Stairway Rlty. Cp.	150x95.11x Ir	6	541	12	$106,000	$345,000
Coronet Mgmt. Cp.	62.6x90.11	6	523/21	18	40,000	125,000
Coronet Mgmt. Cp.	62.6x90.11	6	519/15	21	40,000	125,000
Supreme Realty	75x90.11	6	511	23	47,500	130,000
Abr. Silverstein	37.6x90.11	6	505	26	23,000	47,000
F. W. Eberhart Rlty. Cp.	37.6x90.11	6	503	28	23,000	47,000
West Side Amsterdam Ave., 122d to 123d St. N.W.C.						
J. N. F. K. Tobias	50.11x100	6	1260	29	$51,000	$115,000
Tillie Friedberg	40x100	6	1264/66	31	29,000	63,000
Gilmar Rlty. Cp.	28.11x100	5	1268	33	19,500	32,000
Silverman & Shrank	27x100	5	1270	34	19,500	32,000
Sid Good Equit.	27x100	5	1272	35	19,500	28,000
Jeffrey Bldgs., Inc.	20x100	6	1274 S.W.C.	36	24,000	40,000
South Side 123d St., Amsterdam Ave. to Broadway.						
Jachar Rlty. Cp.	100x100.11	6	510/12	37	$53,000	$100,000
Tr., Columbia Univ.	33.8x100.11	5	520	41	16,000	24,000
M. Filegans	33.2x100.11	5	522	42	16,000	28,000
Trsl. Columbia Univ.	33.2x100.11	5	524	44	16,000	24,000
Trsl. Columbia Univ.	33.2x100.11	5	526	45	16,000	24,000
J. Kramer	33.5x100.11	5	528	46	16,000	50,000
Ruth E. Beckwitz	33.5x100.11	5	530	48	16,000	21,000
Stairway Rlty. Cp.	150x95.11 Ir.	6	540	49	83,000	325,000
Section 7, Volume 7, Block 1978—East Side Broadway, 123d to 124th St. N.E.C.						
Morningside Hg'ls. Housing Cp.	485.6x775	21 6 Bldgs.	..	1	$2,100,000	$3,675,000
Section 7, Volume 7, Block 1980—North Side La Salle to W. 125th St., Broadway to Amsterdam Ave. N.E.C.						
N. Y. C. Hous. Auth.	199.10x775	Var.	..	1	Exempt	Exempt
125th St., South Side Broadway to Amsterdam Ave.						
N. Y. Pub. Library	57.3x117.5½ Ir.	3	1980	22	Exempt	Exempt
Grant Shopping Ctr.	340x138.7	1	1980	76	$500,000	$876,000
Section 7, Volume 7, Block 1982—East Side Old Broadway, 125th to 126th St.						
Lyndale Oper. Cp.	61.11x101.3	..	1	1	$47,000	$17,500
Tanya Dorsen	25.1x112 Ir.	5	11	50	8,500	21,000
Chevra Talmud Torah	25.1x100	1	13	49	Exempt	Exempt
Calif. Hotel Corp.	50.2x106 Ir.	4	17-19 S.E.C.	47	25,000	80,000
North Side 125th St., Old Broadway to Amsterdam Ave.						
H. & J. Rlty. Cp.	37.11x75.1	5	551	101	$20,000	$70,000
3785 Corp.	72x100 Ir.	6	543-49	5	45,000	115,000
F. G. L. Mfg. Co.	50x100	2	541	7	31,500	65,000
Edlen Rlty. Corp.	25x100	3	537	9	15,000	33,000
Muller Dairies, Inc.	101.7½x100 Ir	3	527	10	66,000	105,000
Arvin New York Cp.	23.2x100 Ir.	3	525	14	14,000	31,000
Arvin New York Cp.	25.5x100	3	523	15	15,500	32,000
I. L. R. Rlty. Co.	25x118.4	4	521	16	16,500	32,000
515 W. 125 St. Cp.	74.7x100	2	519-17	17	60,000	125,000
M. Janoff	50x100	6	511-13	20	31,500	75,000
J. Goodman, et al.	40.10x100 Ir.	3	507-09	22	26,000	60,000
J. Goodman et al.	72.8x112.8 Ir.	2	501-05 N.W.C.	24	55,000	125,000
West Side Amsterdam Ave., 126th to 126th St. S.W.C.						
J. Goodman, et al.	113.8x11.10 Ir.	5	1350-1358	29	$28,000	$50,000
South Side 125th St., Amsterdam Ave. to Old Broadway.						
M. Forbman & Son.	25x100	3	503	30	$8,500	$16,000
504 W. 126 St. Rlty. Co.	25x100	5	504	31	8,500	21,000
504 W. 126th St. Co.	25x100 Ir.	5	506	32	8,500	34,000
H. F. Coales	25x100	2	508	33	8,500	21,000
1932-34 I. L. R. Rlty. Corp.	50x100	1	510-512	34	16,000	32,000
Man. Neighborhood Center	49.6x100	6	514-16	36	Exempt	Exempt
Muller Dairies, Inc.	125x100	1	518	38	50,000	120,000
Muller Dairies, Inc.	100x100	2	528-34	43	40,000	130,000
North Side 125th St., Broadway to Old Broadway.						
Most Hldgs., Inc.	60x99.10 Ir.	6	567-69	61	$40,000	$100,000
Sadie C. Andres	50x100.1½ Ir	6	565	63	51,500	135,000
West Side Old Broadway, 125th to 126th Sts.						
Leo Freed Rlty. Cp.	37.6½x107.6 Ir.	6	12	65	$12,500	$44,000
Leo Freed Rlty. Cp.	37.6½x110.03½ Ir.	6	16	67	13,500	46,000
Ludwig Zwiener	25.1x115	2	18 S.W.C.	68	13,500	29,000
South Side 126th St., Old Broadway to Broadway						
556 Prop., Inc.	40x99.6	6	556-58	69	$14,500	$42,000
556 Prop., Inc.	40x99.6	6	560-62	71	14,500	42,000
East Side Broadway, 125th to 126th St. N.E.C.						
Aisad Rlty. Corp.	112.7½x42.2½ Ir.	6	3200	59	$80,000	$140,000
Citadel Hldg. Co.	69.9x Ir.	6	3210	73	85,000	75,000
Citadel Hldg. Co.	27.3½x18.10½ Ir.	..	..	74	4,000	4,000
Section 7, Volume 7, Block 1983—West Side Old Broadway, Junction of 126th St. to 127th St. Corners						
Esso Stand. Oil Co.	57.4x17.5 Ir.	.	22-26	1	$28,000	$47,000
North Side 125th St., Old Broadway to Amsterdam Ave.						
City of New York	100x83.3½ Ir.	3	530	3	Exempt	Exempt
City of New York	332.5x199.11½	1	504-524	6	Exempt	Exempt
St. Marys Church	5.2x102.4½ Ir.	..	..	10	Exempt	Exempt
Parsonage St. Marys Church	20x100	1	521	11	Exempt	Exempt
St. Marys Church	78x127.9½ Ir.	1	515-19	12	Exempt	Exempt

See last page for footnotes.

Owner or Occupant	Size of Lot	Stories High	St. No.	Lot No.	Value of Real Estate Unimproved	Value of Real Estate with Improvements Thereon
N. Y. C. Fire Dept.	25.0½x 99.11½ Ir.	3	503	20	Exempt	Exempt
City of New York..	71.6½x 82.0½ Ir.	1	1360	21	Exempt	Exempt

S.E.C.

Section 7, Volume 7, Block 1984—West Side Amsterdam Ave., 129th to 133d St.

N.E.C.

Owner or Occupant	Size of Lot	Stories High	St. No.	Lot No.	Value Unimproved	Value with Improvements
N. Y. C. Hous. Auth.	459.8x 554.9	Various		1	$3,590,000	$3,690,000

N.E.C.

N.W.C.

Owner or Occupant	Size of Lot	Stories High	St. No.	Lot No.	Value Unimproved	Value with Improvements
Bankers Trust Co...	99.11x125	1	1440-50	28	$65,000	$300,000
N. Y. Public School. City of N. Y......	124.11x 335.6 Ir.	4	1400-08	33	Exempt	Exempt

S.W.C.

Section 7, Volume 7, Block 1986—East Side Broadway, 131st to 133d St. N.E.C.

Owner or Occupant	Size of Lot	Stories High	St. No.	Lot No.	Value Unimproved	Value with Improvements
Fenmel Corp. ...	259.10x 99.10 Ir.	1	3260-70	1	$164,000	$200,000
3230 Bway. Corp. ..	199.10x 185 Ir.	6	3250-3290	63	160,000	925,000

S.E.C.

131st St., North Side, Broadway to Old Broadway.

Owner or Occupant	Size of Lot	Stories High	St. No.	Lot No.	Value Unimproved	Value with Improvements
H. Kornicker	68.2x99.11	4	573-77	6	$22,000	$15,000
555 W. 131st St. Cp.	75x 100.4 Ir.	1	555	10	25,000	50,000

N.W.C.

Section 7, Volume 7, Block 1987—East Side Broadway, 133d to 134th St. N.E.C.

Owner or Occupant	Size of Lot	Stories High	St. No.	Lot No.	Value Unimproved	Value with Improvements
Beorama Rlty. Cp..	199.10x90	3	3300-18	1	$145,000	$290,000

S.E.C.

North Side 133d St., Broadway to Amsterdam Ave.

Owner or Occupant	Size of Lot	Stories High	St. No.	Lot No.	Value Unimproved	Value with Improvements
Victory Devel. Corp.	85x199.10	2	553	7	$75,000	$125,000
547 W. 133d St Cp..	75x99.11	2	547-51	9	25,500	62,000
J. F. & M. W. Martin	25x9.11	6	545	12	8,000	18,000
Lendale Rlty. Co...	25x100.11	6	541-43	13	16,500	51,000
Lendale Rlty. Co...	50x99.11	5	535	15	16,500	51,000
Zodiak Hldg Cp ...	25x99.11	5	535	17	8,000	20,000
Hegy Assocs. Inc.	25x99.11	5	533	18	8,000	20,000
Darran Realty Cp..	50x99.11	6	531-529	19	16,500	45,000
Solslog Rlty. Corp.	37.6x99.11	6	527-25	21	12,000	36,000
Lafara Rlty. Corp.	37.6x99.11	6	523-21	23	12,000	36,000
Surenko Rlty. Cp.	25x99.11	..	..	24	6,000	6,000
Surenko Rlty. Cp.	25x99.11			25	6,000	6,000
Tovas Rlty. Cp....	37.6x99.11	5	507-09	26	12,000	36,000
Lovitt Oper. Co....	37.6x99.11	6	503-05	28	12,000	36,000

West Side Amsterdam Ave., 133d to 134th St.

N.W.C.

Owner or Occupant	Size of Lot	Stories High	St. No.	Lot No.	Value Unimproved	Value with Improvements
Ambroad Ry. Co...	40x100	6	1480	29	$31,500	$66,000
Everett F. Britz....	40x100	6	1486-1484	31	21,000	47,000
Alegel Ests., Inc..	39.10x100	6	1488-90	33	21,000	47,000
J. Yaeger et al. ...	40x100	6	1492-94	34	21,000	47,000
Est. Geo Bendlen..	40x100	6	1496	36	31,500	66,000

S.W.C.

South Side 134th St., Broadway to Amsterdam Ave.

Owner or Occupant	Size of Lot	Stories High	St. No.	Lot No.	Value Unimproved	Value with Improvements
Micher Rlty Co. ..	50x99.11	5	501-03	37	$17,500	$12,001
R. Weintraub ...	40x99.11	5	506	39	18,000	33,000
Irwelns Hldg. Corp.	40x99.11	5	508	41	13,000	33,000
Kril Mar Corp.	40x99.11	5	510	43	13,000	33,000
A. Bistaizky ...	40x99.11	5	512	44	13,000	33,000
S. & R. Sharon...	40x99.11	5	514	45	13,000	33,000
Globe Invtrs., Inc..	43x99.11	5	516	46	16,000	39,001
Samuel Nassau	43.9x99.11	5	518	48	15,000	39,000
Chas. Levy	43.9x99.11	5	520	50	15,001	39,000
H. & M. Hunlman	43.9x99.11	5	522	51	15,000	39,000
Cundel Rlty Co., Inc.	43.9x99.11	5	524	53	15,000	39,000

Section 7, Volume 7, Block 1988—East Side Broadway, 134th to 135th St.

N.E.C.

Owner or Occupant	Size of Lot	Stories High	St. No.	Lot No.	Value Unimproved	Value with Improvements
Iverness Rlty. Cp.	199.10x90	2	3320-38	1	$170,000	$250,000

S.E.C.

North Side 134th St., Broadway to Amsterdam Ave.

Owner or Occupant	Size of Lot	Stories High	St. No.	Lot No.	Value Unimproved	Value with Improvements
Glider Fisk, Inc....	48x99.11	5	527	8	$17,000	$12,000
Glider Fisk, Inc ...	48x99.11	5	525	10	17,000	42,000
Theo. Rainer ...	48x99.11	5	523	13	17,000	42,000
Kril Mar Rlty. Co..	48x99.11	6	521	14	17,000	42,000
Naled Rlty. Co. Inc.	48x99.11	5	519	16	17,000	12,000
Gutwein Rlty. Cp...	39.5x99.11	5	517	18	13,000	36,000
Summa Rlty. Cp.	39.3x99.11	5	515	20	13,000	36,000
A. Lossev	39.3x99.11	5	513	21	13,000	36,000
C. Cohen	39.3x99.11	5	511	22	13,000	36,000
Dela Rlty. Co. Inc	39.3x99.11	5	509	24	13,000	36,000
Nathan Aronson ...	39.3x99.11	5	507	25	13,000	36,000
F. Powe	39.4x99.11	5	505	27	13,000	36,000

West Side Amsterdam Ave., 134th to 135th St.

N.W.C.

Owner or Occupant	Size of Lot	Stories High	St. No.	Lot No.	Value Unimproved	Value with Improvements
Chas. H. Levy	40x100	6	1500-02	29	$37,500	$66,000
1504 Rlty Corp. ...	40x100	6	1504-06	31	27,500	46,000
Jordan Rlty. Corp..	39.10x100	6	1508-10	33	27,500	46,000
E. Schwarz	40x100	6	1512-14	34	27,500	46,000
Moses Friedman ..	40x100	6	1516-18	36	37,500	66,000

S.W.C.

South Side 135th St., Amsterdam Ave. to Broadway.

Owner or Occupant	Size of Lot	Stories High	St. No.	Lot No.	Value Unimproved	Value with Improvements
502 W. 135th St. Corp	45.10x 99.11	6	502	37	$22,000	$52,000
S. Scheeler	45.10x 99.11	6	504	39	22,000	52,000
Constantinople Palace Rlty. Co.	45.10x 99.11	6	506	40	22,000	52,000
Maurice Frankel ..	45.10x 99.11	6	508	42	22,000	53,000
Constantinople Palace Rlty. Co.	45.10x 99.11	6	510	44	22,000	52,000
T. Lazarides	45.10x 99.11	6	512	46	22,000	68,000
Irach Rlty. Corp. ..	42.6x99.11	6	514	48	20,000	48,000
I. Mandel, I. Fremd	42.6x99.11	6	516	50	20,000	48,000
Nagol Rlty. Cp.....	40x99.11	6	518	52	19,000	43,000
L. McEvilla	100x99.11	3	520-30	53	87,000	220,000
Reliable Operating Co.	25x199.10	3	534	60	12,500	125,000

East Side Broadway, 135th to 136th St.

N.E.C.

Owner or Occupant	Size of Lot	Stories High	St. No.	Lot No.	Value Unimproved	Value with Improvements
Davart Rlty Co., Inc.	99.11x120	6	3340-48	74	$105,000	$210,000
Meridan Est.	99.11x105	6	3350-60	134	94,000	185,000

S.E.C.

North Side 135th St., Broadway to Amsterdam Ave.

Owner or Occupant	Size of Lot	Stories High	St. No.	Lot No.	Value Unimproved	Value with Improvements
531 W. 135th St. Cp.	37.6x 99.11	5	531	80	$19,000	$40,000
Sandrapaul Rlty. ..	37.6x 99.11	5	529	81	18,000	40,000
Furnay Hldg. Cp...	40x99.11	5	527	83	19,000	42,000
Efficiency & Res. Assoc.	40x99.11	5	525	85	19,000	42,000
H. Smith	40x99.11	5	523	86	19,000	42,000
M. S. Rlty Co. ...	40x99.11	5	521	88	19,000	42,000
Telem Rlty. Cp...	40x99.11	5	519	90	19,000	42,000
E. Schwartz	40x99.11	5	517	91	19,000	42,000
Surrose Rlty. Co....	40x99.11	5	515	93	19,000	42,000
Surrose Rlty Co....	40x99.11	5	513	94	19,000	42,000
A. Nicholoulias.....	40x99.11	6	511	96	19,000	42,000
M. Silverman	40x99.11	5	509	98	19,000	42,000
Victoria United Ben.	40x99.11	5	507	99	19,000	42,000
N. Aaronson	40x99.11	5	505	101	19,000	42,000

West Side Amsterdam Ave., 135th to 136th St.

N.W.C.

Owner or Occupant	Size of Lot	Stories High	St. No.	Lot No.	Value Unimproved	Value with Improvements
Lefran Rlty. Co. et al.	39.11x100	6½	1520-22	103	$37,500	$54,000
Nathan C. Bendien.	40x100	6½	1526-24	105	27,500	46,000
1528 Amst. Ave. Cp.	50x100	6½	1528-30	106	27,500	47,000
Joelrog Rlty. Co ..	40x100	6½	1532-34	107	27,500	[illegible]
L. Sornik ...	39.11x100	6½	1536-35	109	37,500	61,000

S.W.C.

South Side 136th St., Amsterdam Ave. to Broadway.

Owner or Occupant	Size of Lot	Stories High	St. No.	Lot No.	Value Unimproved	Value with Improvements
D. Gottlieb	37.6x99.11	6	504	111	$15,000	$42,000
506 Rlty Cp.	37.6x99.11	6	506	112	15,000	12,000
Solmen Rlty. Cp.	37.6x99.11	6	508	114	15,000	12,000
Lucia Oper. Corp..	37.6x99.11	6	510	115	15,000	12,000
512 W. 136th St. Corp	37.6x99.11	6	512	117	15,000	12,000
N. Schwartz	37.6x99.11	6	514	118	15,000	42,000
516 Realty Corp. ..	37.6x99.11	6	516	120	15,000	12,000
518 W. 136th St. Cp.	37.6x99.11	6	518	121	15,000	42,000
Kagor Rlty. Co......	101x99.11	6	520-526	123	41,000	120,000
136 Rlty Co. ...	101x99.11	6	525-30	127	44,000	120,000
R. & S. Hecht	75x99.11	6	538	131	31,000	82,000

East Side Broadway, Junction of Hamilton Pl. to 136th St. Cors

Owner or Occupant	Size of Lot	Stories High	St. No.	Lot No.	Value Unimproved	Value with Improvements
Montefiore Park, C. N. Y.	259.10x 113.6½ Ir.	Park	..	165	Exempt	Exempt

East Side Hamilton Pl., 136th to About 131th St.

N.E.C.

Owner or Occupant	Size of Lot	Stories High	St. No.	Lot No.	Value Unimproved	Value with Improvements
Isaac Karyo . .	27.0½x 103 Ir.	1	1	117	$30,500	$35,000
3 Hamilton Pl Rlty.	54.3½x 95.8½ Ir.	2	3	119	32,000	55,000
2102 Morris Ave. Cp.	135.8½x 81.0½ Ir.	2	7	160	61,000	67,000
Stagg Constr. Co..	39.7x 44.6½ Ir.	Sign		165	14,500	31,000

West Side Amsterdam Ave., 136th to 138th St.

Owner or Occupant	Size of Lot	Stories High	St. No.	Lot No.	Value Unimproved	Value with Improvements
City of N. Y. ..	159.8x 672 Ir.	5	1560	166	Exempt	Exempt

West Side Amsterdam Ave., 136th to 138th Sts.

Owner or Occupant	Size of Lot	Stories High	St. No.	Lot No.	Value Unimproved	Value with Improvements
City of New York.	459.8x365	.	1958	200	Exempt	Exempt

Section 7, Volume 7, Block 1989—West Side Broadway, 116th to 119th St.

N.E.&N.W.C.

Owner or Occupant	Size of Lot	Stories High	St. No.	Lot No.	Value Unimproved	Value with Improvements
Barnard College	755.6x200		[illegible] W. 116 St.	1	Exempt	Exempt

S.E.&S.W.C.

Section 7, Volume 7, Block 1990—West Side Claremont Ave., 116th to 119th St.

Owner or Occupant	Size of Lot	Stories High	St. No.	Lot No.	Value Unimproved	Value with Improvements
Trst. Columbia Univ.	119.9x 61.6½ Ir.	10	15	5	$50,000	$200,000
Trst. Columbia Univ.	81x100	10	21	10	77,000	225,000
Trst. Columbia Univ.	78.11x100	11	25	13	70,000	210,000
Trst. Columbia Univ.	56.8½x100	11	29	22	52,000	165,000
Trst. Columbia Univ.	56.8½x100	11	35	25	52,000	165,000
Trst. Columbia Univ.	100x100	11	39-41	29	92,000	290,000
Bd. For. Mis. Pres.	62.6x100	6	47	38	Exempt	Exempt
J. D. Rockefeller, Jr.	62.6x100	6	49	35	69,000	155,000

S.W.C.

Riverside Drive, East Side, 116th St. to 119th St.

N.E.C.

Owner or Occupant	Size of Lot	Stories High	St. No.	Lot No.	Value Unimproved	Value with Improvements
A. H. Rubin et al...	107.6x 182.3½ Ir.	13	140	1	$245,000	$370,000
C. Siegermund .	100x100	9	469	40	149,000	315,000
Columbia Univ. ...	62.6x100	12	464	44	80,000	190,000
Columbia Univ. .	62.6x100	12	460	50	80,000	190,000
Riverside Realties	56.8½x100	12	456	62	72,000	185,000
Riverside Realties .	56.8½x100	12	454	53	72,000	185,000
Riverside Realties.	78.1½x 101	9	452	54	100,000	210,000
Trst. Columbia Univ.	84x100	10	450	61	108,000	215,000
Chas. E. Loew et al.	68.9x 135.5½ Ir.	12	148	64	82,000	180,000
Trst. Columbia Univ.	68.9x 123.10½ Ir.	12	145	67	80,000	180,000

S.E.C.

Section 7, Volume 7, Block 1991—Riverside Drive, East Side, 120th to 119th St.

Corners

Owner or Occupant	Size of Lot	Stories High	St. No.	Lot No.	Value Unimproved	Value with Improvements
Barnard College	161.10x 201 Ir.	10	470-476	1	Exempt	Exempt

West Side Claremont Ave., 122d to 120th St.

S.W.C.

Owner or Occupant	Size of Lot	Stories High	St. No.	Lot No.	Value Unimproved	Value with Improvements
Riverside Church	123.7½x 68.8 Ir.	1	81	18	Exempt	Exempt
The Riverside Ch..	175x46	6	.	29	Exempt	Exempt
Union Theological Seminary of N. Y.	100x225 Ir.	7	97-99	31	Exempt	Exempt

N.W.C.

Riverside Drive, East Side, 120th to 122d St.

N.E.C.

Owner or Occupant	Size of Lot	Stories High	St. No.	Lot No.	Value Unimproved	Value with Improvements
Riverside Church of the City of N. Y.	265x100 Ir.	19	490	37	Exempt	Exempt

S.E.C.

Section 7, Volume 7, Block 1992—West Side Broadway, 119th to 120th St.

Corners

Owner or Occupant	Size of Lot	Stories High	St. No.	Lot No.	Value Unimproved	Value with Improvements
Barnard College ...	191.10x200	6	3021-25	1	Exempt	Exempt

West Side Broadway, 120th to 122d St.

Corners

Owner or Occupant	Size of Lot	Stories High	St. No.	Lot No.	Value Unimproved	Value with Improvements
The Union Theological Sem.	153.8x200	7.5	3041	13	Exempt	Exempt

Section 7, Volume 7, Block 1993—West Side Broadway 122d to La Salle St.

N.W.&N.E.C.

Owner or Occupant	Size of Lot	Stories High	St. No.	Lot No.	Value Unimproved	Value with Improvements
Juilliard Musical Found.	302.3x200		*3081-3091	1	Exempt	Exempt
3111 B'way Corp ...	128.1½x 91.7½ Ir	6	3105-13	15	181,000	$250,000
F. Eisenberg & ano.	65.7½x 97.8 Ir	6	3115	21	37,000	85,000
Renreal Corp.	140.11x100	6	3131-17	23	105,000	215,000
S. W. C. Broadway Co	33x83	5	3133	33	21,000	42,000
S. W. C. Broadway Co.	33x83	5	3135	35	21,000	42,000
S. W. C. Broadway Co ...	34.11x83	5	3137	37	22,000	60,000

S.W.C.

South Side La Salle St., Broadway to Claremont Ave.

Owner or Occupant	Size of Lot	Stories High	St. No.	Lot No.	Value Unimproved	Value with Improvements
S. W. C. Broadway Co.	18x100.11	5	121	39	$9,000	$22,000
Pachil Rlty Cp	63.5½x 100.11 Ir.	6	126-30	40	31,000	83,000

East Side Claremont Ave., La Salle to 122d St.

S.E.C.

Owner or Occupant	Size of Lot	Stories High	St. No.	Lot No.	Value Unimproved	Value with Improvements
Digby Mgmt. Corp..	100.6x 36.7½ Ir.	6	170	43	$50,000	$160,000
Morningside Rltles.	110x 102.6 Ir	6	160	47	116,000	230,000
Trst. Columbia Univ.	100x 102.6 Ir.	6	150-46	53	80,000	200,000
Mar Jac Assn. ...	75x 115.8 7.10 Ir.	6	140	57	60,000	120,000

West Side Broadway, La Salle St. to Tiemann Pl.

N.W.C.

Owner or Occupant	Size of Lot	Stories High	St. No.	Lot No.	Value Unimproved	Value with Improvements
Vela Rlty. Corp. ..	55x100	6	3139-41	73	$19,000	$130,000
3147 Broadway Cp	45x100	6	3143-45	76	31,000	61,000
3147 Bway. Corp....	41.8x100	6	3147	79	29,000	58,000
R. Janoff et al ..	47.7x100	6	3149	81	29,000	60,000
I. Stern	41.7x100	6	3151	82	29,000	58,000
Gilbert Rlty. Co. .	41.7x100	6	3153	83	29,000	60,000
White Bros. Liquor St.	41.7x100	6	3155	86	29,000	58,000
Mail St. Rlty Co	41.8x100	6	3157	88	29,000	58,000
Mail St. Rlty Co	40x100	6	3161	90	27,000	55,000
3163 Realty Corp ..	40x100	6	3163	92	27,000	55,000
Chas. F. Coy ...	40x100	6	3165	94	30,000	70,000

S.W.C.

East Side Claremont Ave., La Salle St. to Tiemann Pl.

N.E.C.

Owner or Occupant	Size of Lot	Stories High	St. No.	Lot No.	Value Unimproved	Value with Improvements
Lamar Rlty. Cp	119.8x110	6	200	98	$87,000	$210,000
192 Claremont Ave. Corp	50x100	5	192	102	31,000	45,000
M. Moglievsky	40x100	5	190	104	21,000	42,000
188 Claremont Ave Co.	40x100	5	188	105	21,000	42,000
Claremont Rlty. Cp. et al.	40x100	5	186	106	21,000	42,000
Claremont Rlty. Cp.	40x100	5	184	107	21,000	42,000
Real Sale Cp.	40x100	5	182	108	21,000	42,000
Siegel Land Imp. Cp.	100x100	6	180	112	75,000	150,000

S.E.C.

Section 7, Volume 7, Block 1994—Riverside Drive, East Side, Tiemann to St. Clair Pl.

N.E.&W.C.

Owner or Occupant	Size of Lot	Stories High	St. No.	Lot No.	Value Unimproved	Value with Improvements
City of New York.	450±x281	.		1	Exempt	Exempt
Internatl. Students Assn., Inc.	O.A. 150x186	11	520-25	57	Exempt	Exempt
Union Theo. Seminary	75x86	6	524	49	Exempt	Exempt
Union Theo. Seminary	67x86 Ir.	10	527	48	$51,000	$80,000
528 Riverside Bldg Corp	50x86 Ir.	6	528	45	61,000	110,000
Incro Assoc.	121x96	6	530	91	92,000	190,000
J. Alkow	108.2x 95 Ir.	6	547	83	80,000	160,000
Namler Bldg. Cp..	100x95	6	548	81	84,000	150,000
Claremont Apts., Inc.	116x95	6	549	83	87,000	230,000

S.E.C.

West Side Claremont Ave., 122d St. to Tiemann Pl.

Owner or Occupant	Size of Lot	Stories High	St. No.	Lot No.	Value Unimproved	Value with Improvements
Union Theo. Sem.	125x100	11	107	39	Exempt	Exempt
Siegel Associates ..	75x91	6	175	43	$15,000	$120,000
Hickey Rlty. Corp..	25x100	..	..	80	7,000	7,000
Lowenit Rlty. Corp.	50x100	6	181	81	32,000	74,000
Jeffrey Rlty. Corp..	100x100	6	183-87	82	65,000	205,000
181-91 Corp.	75.7x91	6	189	68	15,000	120,000
181-91 Corp ...	75x91	6	191	69	45,000	120,000
Claremont Apts., Inc.	150x91	6	195	72	100,000	200,000

S.W.C.

Section 7, Volume 7, Block 1995—Riverside Drive, East Side, Tiemann to La Salle Pl.

N.E.C.

Owner or Occupant	Size of Lot	Stories High	St. No.	Lot No.	Value Unimproved	Value with Improvements
Shenk Rlty. & Const. Co.	86.6½x 101 Ir	6	550	1	$70,000	$190,000
Pleasant Hma. Inc.	75x 111.11½ Ir	6	552	77	65,000	225,000

North Side Tiemann Pl., Riverside Drive to Broadway.

Owner or Occupant	Size of Lot	Stories High	St. No.	Lot No.	Value Unimproved	Value with Improvements
Shenk Ry. & Const. Co.	104x 140.11½ Ir.	6	61-69	5	$72,000	$230,000
Shenk Rlty. & Co...	101x160 Ir.	6	41-49	10	70,000	230,000
Windart Rlty. Cp.	92.5x150	6	15	18	45,000	135,000

West Side Broadway, Tiemann Pl. to 125th St.

N.W.C.

Owner or Occupant	Size of Lot	Stories High	St. No.	Lot No.	Value Unimproved	Value with Improvements
Edgewood Apts. Inc.	80.2½x101	6	3181-3189	10	136,000	$175,000
Greenstein Bldg. Cp	95x101 Ir.	2	3191	20	101,000	240,000

S.W.C.

South Side 125th St. and St. Clair Pl., Broadway to Riverside Drive.

Owner or Occupant	Size of Lot	Stories High	St. No.	Lot No.	Value Unimproved	Value with Improvements
Greenstein Bldg. Cp	41.11½x 74.8 Ir.	1	610-12	30	111,000	$35,000
Trst. Columbia Univ	181.1x 101 Ir.	1-1	624-44	44	Exempt	Exempt
Trst. Columbia Univ.	65x101 Ir.		646-48	53	105,000	195,000

West Side Broadway, 125th St. to St. Clair Pl.

N.&S.W.C.

Owner or Occupant	Size of Lot	Stories High	St. No.	Lot No.	Value Unimproved	Value with Improvements
Rujo Rlty. Corp...	132.9½x 158.7	1	3207-19	31	$175,000	$200,000

North Side 125th St., Junction W. 129th St.

Owner or Occupant	Size of Lot	Stories High	St. No.	Lot No.	Value Unimproved	Value with Improvements
Socony Mobil Oil Co.	161.1x 39.5 Ir.	1	619-29	35	64,000	82,000

125th St., South Side St. Clair Pl. and Broadway to Riverside Dr.

Owner or Occupant	Size of Lot	Stories High	St. No.	Lot No.	Value Unimproved	Value with Improvements
Trsts. Colum. Univ..	125.8x160	..	614-1095	10	$65,000	$95,000

Section 7, Volume 7, Block 1996—St. Clair Pl., North Side, to 125th St., to Junction of 129th St.

N.E.C.

Owner or Occupant	Size of Lot	Stories High	St. No.	Lot No.	Value Unimproved	Value with Improvements
P. J. C. Realty Cp.	178x78.11	2	589-605 W. 125th St. June.	1	$38,000	$60,000

North Side 129th St., 12th Ave. to Junction of St. Clair Pl.

N.&S.E.C.

Owner or Occupant	Size of Lot	Stories High	St. No.	Lot No.	Value Unimproved	Value with Improvements
P. J. C. Rlty. Cp.	139.6x71.3	1	673-83	61	$30,000	$57,000
S. & C. Bldg. Corp.	111.7x 129.11	3	651-61	55	12,000	100,000
N. C. Ch. of Christ U. S. A. ...	171.5½x 130.9 Ir.	1	619	14	Exempt	Exempt
Wm. F. Hay	27.10½x 95.3 Ir.	2	635	15	9,000	23,000
Vincent Est., Inc...	51.1x 199.10 Ir.	2	605	16	37,000	110,000

June

South Side St. Clair Pl., Junction of 129th St. to Broadway.

Owner or Occupant	Size of Lot	Stories High	St. No.	Lot No.	Value Unimproved	Value with Improvements
Packager Inc.	50x150.10	3	29-31	18	$37,500	$131,000
C. & J. Kopp	25x159.10	3	27	20	10,500	37,000
Sun Shade & Awning, Inc.	50x150.10	1	23-25	21	35,000	85,000
American Mallet Co. Inc.	125x150.10	1	11/21	23	92,000	210,000

West Side Broadway, St. Clair Pl. to 130th St.

N.W.C.

Owner or Occupant	Size of Lot	Stories High	St. No.	Lot No.	Value Unimproved	Value with Improvements
Arbor Gar. Corp	99.11x101	1	3219-21	29	$52,000	$78,000
F. Smolka Sons Co.	19.10x101	6	3229	31	20,000	70,000
J. C. Norman	60.1x100	1	3233	33	26,000	35,000

S.W.C.

South Side 130th St., Broadway to 12th Ave.

Owner or Occupant	Size of Lot	Stories High	St. No.	Lot No.	Value Unimproved	Value with Improvements
A. & K. John......	25x99.11	2	632	50	$4,500	$18,500

Section 7, Volume 7, Block 1997—East Side 12th Ave., 130th to 131st St.

N.E.C.

Owner or Occupant	Size of Lot	Stories High	St. No.	Lot No.	Value Unimproved	Value with Improvements
Riouel Rlty Co.	99.11x125	1	2241-59	1	$52,000	$140,000
Schaefer Enterprises, Inc.	25x100	2	2231	64	9,000	35,000
E. Cohen et al.	74.10x 125 Ir.	3	2203-06	61	46,000	115,000

S.E.C.

North Side 130th St., 12th Ave. to Broadway.

Owner or Occupant	Size of Lot	Stories High	St. No.	Lot No.	Value Unimproved	Value with Improvements
N. Y. C. Omnibus Cp	75x199.10	1	645	6	$11,000	$16,000
637 W. 130 St. Cp.	50x99.11			9	14,000	14,000
L. Zinri	75x99.11	1	631-35	11	21,000	12,000
625 W. 130th St. Cp.	75x99.11	3	629-25	14	21,000	68,000
Hanex Bldg. Corp..	25x99.11	3	623	17	8,000	7,000
Jubo Rlty. Co.	75x99.11	4	619-21	18	21,000	98,000
616 W. 130th St. Cp.	25x99.11	3	616	21	8,000	27,000
Lune Auto Co. Inc	75x99.11			22	21,000	21,000
600 W. 130th St. Cp	100x99.11	2	607-03	27	28,000	150,000

West Side Broadway, 130th to 131st St.

N.W.C.

Owner or Occupant	Size of Lot	Stories High	St. No.	Lot No.	Value Unimproved	Value with Improvements
124-126 W. 65th St.	24.11x75	2	3241	29	$18,000	$23,000
Banda 130 St. Cp. ..	75x75	10	3243-3247	30	41,000	165,000
Chelsea Fireproof ..	25x100	1	3249	33	11,000	20,000
T. Collins / Doris Hamlin ...	74.11x 125 Ir.	6	3251-3255	34	62,000	115,000

S.W.C.

South Side 131st St., Broadway to 12th Ave.

Owner or Occupant	Size of Lot	Stories High	St. No.	Lot No.	Value Unimproved	Value with Improvements
Lurie Auto Co. Inc	25x99.11			39	$7,000	$7,000
Lurie Auto Co., Inc	100x99.11	2	612-06	40	28,000	115,000

See last page for footnotes.

Owner or Occupant	Description of Property: Size of Lot	Stories High	St. No.	Lot No.	Value of Real Estate Unimproved	Value of Real Estate with Improvements Thereon
614 W. 131st St. Cp.	75x99.11	5	614-18	44	21,000	100,000
Hygrade Util., Inc.	25x99.11	1	620	47	7,000	16,000
Hygrade Util., Inc.	25x99.11	1	622	48	7,000	13,000
S. & T. Zinzi	75x99.11	1	624-628	49	21,000	85,000
L. B. F. Service Cp.	50x99.11	1	630	52	14,000	37,000
L. B. F. Service Cp.	25x99.11			54	7,000	7,000
J. Orefice	25x99.11	1	636	55	8,500	18,000
A. N. Pollack, Inc.	25x99.11	4	638	56	6,500	25,000
Section 7, Volume 7, Block 1906—East Side 12th Ave., 131st to 132d St.						
			N.E.C.			
Isaac Gibbs & ano.	80x100	1	2301	1	$13,500	$33,000
Vincent Estates	69.11x100	2	2307	8	23,600	76,000
Arrem Props., Inc.	99.11x175	2	2311-17	61	62,500	130,000
			S.E.C.			
North Side 131st St., 12th Ave. to Broadway.						
Bergen 624, Inc.	50x99.11	1	653-55	8	$13,000	$27,000
3d Ave., 2511 Cp.	75x99.11	1	646-41	10	42,000	135,000
J. F. Co., Inc.	75x99.11	2½	637-39	18	21,000	55,000
Consolidated Gas Co	200x 199.10	1	635	18	Ass'd. R.E. Corp (A-12-18)	
615 W. 131st St Assoc.	175x199.10	5	615	17	110,000	925,000
B. Sickler	50x99.10	1	607-9	24	28,500	60,000
F. Thomson	50x99.11	1	605	26	13,000	27,000
West Side Broadway, 131st to 132d St.						
			N.W.C.			
Kellogg Bldg. Cp.	199.10x100	4	3259-73	29	$165,000	$480,000
			S.W.C.			
South Side 132d St., Broadway to 12th Ave.						
F. Schultz	50x99.11	6	604-602	38	$13,000	$56,000
Arrem Props., Inc.	25x99.11	..	..	57	6,500	6,500
Section 7, Block 7, Block 1909—East Side 12th Ave., 132d to 133d St.						
			B.E.C.&N.E.C.			
Consolidated Gas Co	189.10x 250 ir.	Gas Tank		1	Ass'd. R.E. Corp. (A-12-22)	
132d St., North Side, Broadway to 12th Ave.						
Fifth Ave. Coach Lines	425x199.40	4-2	613-41	11	255,000	$1,300,000
West Side Broadway, 132d to 133d St.						
			N.W.C.			
Nelhil Constr. Co.	24.11x100	5&4	3281	29	$19,000	$39,000
H. Payson	25x100	6	4283	30	12,500	25,000
H. Payson	25x100	4	3285	31	12,500	25,000
H. Payson	25x100	4	3287	32	12,500	25,000
H. Payson	25x75	4	3289	33	10,500	20,000
Hilda Gebhard	74.11x 125 ir.	5	3291	36	56,000	165,000
600 W. 133d St. Cp.			S.W.C.			
Section 7, Volume 7, Block 2000—East Side 12th Ave., 133d to 134th St.						
			N.E.C.			
233t 12th Ave. Cp.	39.1x125	3-2	2331-37	1	$23,000	$49,000
S. Urow	60.10x125	2	2137	3	25,000	110,000
W. S. Realty Cp.	99.11x125	1	2317-41	61	49,000	415,000
			S.E.C.			
North Side 133d St., 12th Ave. to Broadway.						
Delmont Syndicate, Inc.	200x99.11	1	..	6	$16,500	$65,000
Beorama Rlty. Co.	117x99.11	V	..	8	40,000	40,000
Beorama Rlty.	150x99.11	2	627-35	14	48,000	130,000
Marilyn Hldg. Cp.	150x99.11	2	615-25	19	46,000	140,000
Fred's Garage, Inc.	50x99.11	1	609-7	25	14,000	30,000
West Side Broadway, 133d to 134th St.						
			N.W.C.			
K. Rogers	39.11x125	6	3301-3	29	$36,000	$72,000
K. Rogers	40x125	6	3305-7	31	26,000	55,000
K. Rogers	40x125 ir	6	3309-11	33	25,000	41,000
K. Rogers	40x100	6	3313-15	34	24,000	41,000
K. Rogers	39.11x100	6	3319	36	33,000	64,000
			S.W.C.			
South Side 134th St., Broadway to 12th Ave.						
H. Dickstein et al.	375x99.11	2	608-36	38	$115,000	$150,000
Beorama Rlty. Cp.	25x99.11	..	..	53	5,000	5,000
Beorama Rlty. Cp.	50x90.11	..	..	54	10,000	10,000
Beorama Rlty. Cp.	25x99.11	..	..	56	5,000	5,000
Beorama Rlty. Cp.	25x99.11	..	..	57	5,000	5,000
Beorama Rlty. Cp.	25x99.11	..	..	58	5,000	5,000
Beorama Rlty. Cp.	25x99.11	..	..	59	5,000	5,000
Section 7, Volume 7—Block 2001—East Side 12th Ave., 134th to 135th St.						
Guardian Consl. Co.	49.11x 200 ir.	14	2351-63	1	$43,000	$350,000
Riverside Drive, East Side, 134th to 135th St.						
City of New York	9.3x75 ir.	V	..	2	4,500	4,500
Tri-Gold Rlty. Cp.	170.6x 34.4 ir.	6	675	60	75,500	145,000
			S.E.C.			
North Side 134th St., 12th Ave. to Broadway.						
Mary Snowbar	75x99.11	..	..	9	$300	$300
A. Stanton	25x99.11	..	..	12	100	100
Allan Lowell Rlty. Corp.	75x99.11	3	633-37	18	23,000	80,000
Kellogg Pontiac Sal.	300x99.11	1	609-31	16	96,500	190,000
West Side Broadway, 134th to 135th St.						
			N.W.C.			
Socony-Vacuum Oil Co.	24.11x100		3321-09	29	$95,000	$118,000
135 St. & Bway. Cp.	70.1x100	1	3333-39	86	67,000	95,000
			S.W.C.			
South Side 135th St., Broadway to Riverside Drive.						
Mobil Ests., Inc.	37.7 7-11x 99.11	5	602	38	$18,500	$44,000
Mobil Ests., Inc.	38.7 7-11x 99.11	5	604	40	18,500	44,000
Mobil Ests., Inc.	38.7 7-11x 99.11	5	606	41	18,500	44,000
Mobil Ests., Inc.	38.7 7-11x 99.11	5	608	43	18,500	48,000
Mobil Ests., Inc.	38.7 7-11x 99.11	5	610	44	18,500	48,000
Mobil Ests., Inc.	38.7 7-11x 99.11	5	612	45	18,500	44,000
Mobil Ests., Inc.	38.7 7-11x 99.11	5	614	47	18,500	44,000
Mobil Ests., Inc.	38.7 7-11x 99.11	5	616	49	18,500	44,000
Herbert Land Corp.	38.7 7-11x 99.11	5	618	50	18,500	44,000
Raskob Constr. Cp	38.7 7-11x 99.11	5	620	52	18,500	44,000
Stabin Realty Co., Inc.	38.7 7x11 99.11x5		622	54	18,500	44,000
Raskob Constr. Cp.	75x99.11	6	626-30	55	40,000	95,000
Stabio Rlty. Cp.	50x 149.11 ir.	6	634	58	38,000	130,000
Section 7, Volume 7, Block 2003—North Side 135th St., Riverside Drive to Broadway.						
			N.&S.E.C.			
Corinda Rlty. Cp.	75x99.11	6	629-33	11	$41,500	$90,000
A. Rabinowitz	52.6x99.11	6	625	14	27,500	62,000
621 Bldg. Corp.	52.6x99.11	6	621	17	27,500	62,000
Jem Props., Inc.	40x99.11	6	619	19	20,000	44,000
Jem. Props., Inc.	40x99.11	5	617	21	20,000	44,000
Jem Props., Inc.	40x99.11	6	615	22	20,000	44,000
Jem Props., Inc.	40x99.11	6	611	24	20,000	44,000
Jem Props., Inc.	40x99.11	5	609	26	20,000	44,000
West Side Broadway, 135th to 136th St.						
			N.W.C.			
601 W. 125th St. Cp.	99.11x125	6	2341	33	$115,000	$240,000
Irwin Stern	99.11x125	6	3359-51	34	114,500	235,000
			S.W.C.			
South Side 135th St., Broadway to Riverside Drive.						
Max Lyn Rlty. Cp.	54.6x99.11	5	510-12	39	$27,000	$58,000
Max Lyn Rlty. Cp	54x99.11	6	514-16	89	27,000	58,000
W. Lyle	54x99.11	5	618-20	91	27,000	43,000
E. Moglevsky	43.9x99.11	5	622	93	21,000	43,000
Theo. Stellakis	43.9x99.11	5	626	95	21,000	43,000
635 W. 135th St.	100x99.11	5B	630-16	97	53,000	135,000
East Side Riverside Drive, 135th to 136th St.						
			N.E.C.			
Jomol Rlty. Corp.	102.51x 125 ir.	8	583-85	2	$95,000	$150,000
Jomol Rlty. Corp.	102.51x 109.44 ir.	6	587-89	101	91,000	155,000
			S.E.C.			
East Side Riverside Drive, 137th to 138th St.						
			S.E.C.			
R. E. Swein & ano.	102.51x 145.71	6	590	69	$105,000	$160,000
Siegel Dev. Corp.	102.51x 100 ir.	6	594/96	67	90,000	150,000
			N.E.C.			
North Side, 136th St., Broadway to Riverside Drive.						
Molor Rlty. Cp.	54.6x99.11	6	627-29	73	$27,000	$58,000
Masida Rlty. Cp.	54x99.11	6	623-25	75	27,000	58,000
Maisan Rlty. Cp.	54x99.11	5	619	77	27,000	58,000
A. & W. West Side	54x99.11	5	615-17	79	27,000	58,000
Tooy Freed	54x99.11	5	611-13	40	27,000	58,000
Max Lyn Rlty. Cp.	54.5x99.11	5	607-09	41	27,000	58,000
West Side Broadway, 136th to 137th St.						
			N.W.C.			
Saxonia, Inc.	99.11x100	5	601	42	$126,000	$215,000
			W. 136th St.			
Debess Rlty. Corp.	99.11x125	6	502	50	150,000	250,000
			W. 137th St.			
			S.W.C.			
South Side 137th St., Broadway to Riverside Drive.						
Bam Oper. Cp.	65x99.11	6	606	52	$31,500	$100,000
N. Friedman	65x99.11	6	612	55	81,500	95,000
Amro Mgt. Corp.	85x99.11	6	616	57	41,000	115,000
Framos Rlty. Cp.	85x99.11	6	622	61	41,000	115,000
Section 7, Volume 7, Block 2004—Foot of St. Clair Pl.						
New York City	61x310 ir. Pier City				1 Exempt	Exempt
North Side St. Clair Pl., Hudson River and 12th Ave.						
N. Y. C. R. R.	102.7x 200.61 ir.	1	..	8	Ass'd. R.E. Corp. (A-28-16)	
West Side 12th Ave., St. Clair Pl. to 135th St.						
			N.W.C.			
H. V. Schaeffer	150x 83 ir.	2	702	12	$90,000	$210,000
			W. 125th St.			
			S.W.C.			
North Side 125th St., Between Hudson River and 12th Ave.						
N. Y. C. & H. R. R.	109.8½x 161.4½ ir.	..	..	37	Ass'd. R.E. Corp. (A-28-17)	
West Side 12th Ave., 125th to 131st St.						
			N.W.C.			
N. Y. State Rlty. & Terminal Co.	51.6x 92.61 ir.	2	2284	40	$32,000	$53,000
N. Y. State Rlty. & Terminal Co.	50.10½x 97.3½ ir.	2	2286	42	25,000	55,000
2290 12th Ave. Rlty. Cp	101.3x 102.4 ir.	2	2290-94	46	60,000	115,000
Foot of West 131st St.						
New York City	80.3x 365.2 ir.	Pier	..	56	Exempt	Exempt
North Side 131st St., Between Hudson River to 12th Ave.						
N. Y. C. & H. R. R.	107.7½x301	..		65	Ass'd. R.E. Corp. (A-28-18)	
West Side 12th Ave., 131st to 132d St.						
			N.W.C.			
N. Y. State Rlty. & Term. Co.	17.1x 95.10 ir	4	2298	68	$19,000	$115,000
N. Y. C. & H. R. R. Co.	52.4x 39.3 ir.	5	2302	69	14,000	50,000
Twelfth Ave. Cp.	35.6½x 85.2½ ir.	1	2308	71	25,000	53,000
J. Hacher & Fox	33.10½x 83.2½ ir.	2	2310	72	17,000	75,000
Marmarell Corp.	53x74.1 ir.	3	2314-18	74	18,000	36,000
			S.W.C.			
Foot of West 132d St.						
New York City	6t+x402 Pier	..		92	Exempt	Exempt
North Side 132d St., Hudson River to 12th Ave.						
N. Y. C. & H. R. R. Co.	36.4½x 200.6½ ir.	..	..	99	Ass'd. R.E. Corp. (A28-19.1)	
West Side 12th Ave., 132d to 133d St.						
			N.W.C.			
Swift & Co.	99.11x 85.0½ ir.	3	3328	102	$43,000	$200,000
N. Y. C. & H. R. R. Co.	99.11x 57.10 ir.	..	..	106	Ass'd. R.E. Corp. (A28-19.2)	
			S.W.C.			
Section 7, Volume 7, Block 2006—Foot of W. 133d St.						
City of New York	41.5x 200.6½ ir.	..	..	8	Exempt	Exempt
N. Y. C. & H. R. R. Co.	57.11x 77.1 ir.	3	701	9	Ass'd. R.E. Corp. (A-28-20)	
John & Coostline Missare	59.9x75.9	..		13	21,000	21,000
			N.W.C.			
Foot of W. 134th St.						
New York City	6t+ 509.11 ir.	Pier	..	24	Exempt	Exempt
North Side W. 134th St., Hudson River to 12th Ave.						
City of New York	130.5x 201 ir.	2	..	37	Exempt	Exempt
N. Y. C. & H. R. R. Co.	66.5x201	..	..	52	Ass'd. R.E. Corp (A-28-21)	
West Side 12th Ave., 134th to 135th St.						
			N.W.C.			
N. Y. C. & H. R. R. Co.	23.1x 199.10 ir.	..		81	$10,000	$10,000
			S.W.C.			
Total, Section 7, Volume 7					$28,145,000	$61,655,100

EXEMPT PROPERTY.

Section 7, Volume 7.

Owner or Occupant	Description of Property: Size of Lot	Stories High	St. No.	Lot No.	Value of Real Estate Unimproved	Value of Real Estate with Improvements Thereon
Trustees, Columbia University	201.10x450	2-8 4-9	1961	1	$1,075,000	$2,800,000
Trustees, Columbia University	100.11x40	6	1961	37	105,000	285,000
Trustees, Columbia University	18.4x 100.11	4½	1961	39	13,000	25,000
Trustees, Columbia University	18.4x 100.11	4½	1961	40	13,000	25,000
Trustees, Columbia University	18.4x 100.11	4½	1961	41	13,000	25,000
Trustees, Columbia University	18.4x 100.11	4½	1961	42	13,000	25,000
Trst. Columbia Univ.	18x100.11	4	..	44	13,000	25,000
Trustees, Columbia University	18x100.11	4½	1961	45	13,000	25,000
Trustees, Columbia University	18.4x 100.11	4½	1961	46	13,000	25,000
Trustees, Columbia University	18x100.11	5	1961	146	13,000	25,000
Trustees, Columbia University	18x100.11	5	1961	47	13,000	25,000
Trustees, Columbia University	18x100.11	4½	1961	48	13,000	25,000
Trustees, Columbia University	18x100.11	4½	1961	49	13,000	25,000
Trustees, Columbia University	18x100.11	4½	1961	149	13,000	25,000
Trustees, Columbia University	18x100.11	4½	1961	50	13,000	25,000
Trustees, Columbia University	18x100.11	4	1961	51	13,000	25,000
Trustees, Columbia University	18x100.11	4	1961	52	13,000	25,000
Trst. Columbia Univ.	60x100.11	6	1962	13	40,000	95,000
City of New York Aqueduct	127x50	1	1962	35	112,000	117,000
Inst. of Mercy	75x100.41	5	..	9	49,500	135,000
Teachers College	101.10x 167.2	9	1963	19	125,000	465,000
N. Y. C. Hous. Auth.	763.5x 896.1	Var.	1964	1	1,500,000	9,300,000
City of N. Y.	201.10x625	6	1964	12	758,000	1,783,000
Property Ests., Inc.	25x100	6	1966	56	0	15,000
St. Joseph's R. C. Church	188.11x 100 ir.	1	1966	67	92,000	115,000
St. Joseph's R. C. Church	50x89	3	1966	70	6,000	9,500
St. Joseph's R. C. Church	60.11x 100 ir.	2	1966	78	39,500	48,000
City of New York Dept. Sanitation	28x68.2 ir.	2	1966	106	6,000	16,000
St. Joseph's R. C. Church	60.6½x150	4	1967	24	41,000	90,000
St. Joseph's R. C. Church	49.4½x 150 ir.	4	1967	26	39,000	83,000
Metro Opera Assoc.	155.11x 193.1	2	1969	5	110,000	185,000
Manhattan Bap. Ch.	25x75	1	1969	80	11,000	15,000
Knickerbocker Hospital	216.9½x 168.7½ ir.	8	1970	16	135,000	660,000
Knickerbocker Hospital	25x99.11	5	1970	25	8,000	18,000
R. C. Church of The Annunciation	40x134.8	5	1970	69	15,000	92,000
R. C. Church of The Annunciation	118.11½x 144.2½	1	1970	42	65,000	200,000
R. C. Church of The Annunciation	27.1½x 97.1½	4	1970	47	10,500	19,000
N. Y. C. P. S. 161	200x200		1971	1	216,500	416,000
City of New York Aqueduct	299.8x 614.8½ ir.	1	1971	18	455,000	490,000
City of N. Y.	200.10½x 165.9½ ir.	3	1972	9	200,000	275,000
Columbia University	947.4x775	16	1973	1	7,150,000	15,350,000
Teachers' College	201.10x 650 ir.	9	1975	1	1,310,000	3,200,000
Teachers' College	201x125	10	1976	29	340,000	1,092,000
Union Theo. Semin.	99.10x400	6	1976	1	25,000	33,000
R. C. Church of Corpus Christi	77x100.11	5	1976	6	49,000	340,000
R. C. Church of Corpus Christi	23x100.11	4	1976	9	14,500	65,000
Teachers' College	60x 491.10 ir.	1	1976	19	79,000	84,000
Teachers' College	150x95.11	8	1976	20	98,000	405,000
Teachers College	50x95.11	6	1976	41	32,000	70,000
Teachers' College	50x95.11	6	1976	43	32,000	70,000
Jewish Theo. Seminary	191.10x 260 ir.	6	1977	1	390,000	1,575,000
Morningside Heights Housing	486.6x775	21	1978	1	11,575,000	*10,800,000
N. Y. C. H. A.	199x775	..	1980			11,968,000
N. Y. Public Library	50.10x 117.5½ ir.	3	1980	22	33,000	80,000
Chevra Talmud Thora	25.1x100	1	1982	43	8,000	20,000
Mem. Neigh. Centr.	49.8x100	5	1982	86	17,000	100,000
The City of N. Y.	100x 83.3½ ir.	..	1983	2	44,000	450,000
The City of N. Y.	832.5x 199.11½ ir.	..	1983	6	224,000	234,000
St. Mary's Parish H. S.	5.2x102	..	1983	10	1,700	1,700
St. Marys P. E. Ch.	20x100	2	1983	*11	6,500	8,000
St. Mary's P. E. Ch.	78x 127.9½ ir.	1	1983	12	81,500	58,000
City of New York	25.01x99.11½	3	1983	20	18,500	18,500
City of New York	71.5x32 ir.	1	1983	21	9,000	9,000
City of New York, P. S. 43	134.11x 335.5 ir.	4	1984	88	260,000	1,240,000
N. Y. C. H. A.	459.8x 584.9 ir.	..	1984	1		12,400,000
City of New York	259.10x 119.6½ ir.	..	1988	165	105,000	105,000
The City of N. Y.	249.8x 244.11	5	1988	166	490,000	2,400,000
City of New York	459.8x365	..	1988	200	870,000	1,150,000
Bernard College	755.6x200	4-7-8	1999	1	2,585,250	5,175,250
Bd. For. Mis. Pres.	62.5x100	6	1990	83	67,000	120,000
Seafantic Fund, Inc.	161.10x200	19	1991	1	460,000	15,775,000
Riverside Church	85.0½x		1991	29	60,000	60,000
Riverside Church	175x46	6	..	13	565,000	10,000,000
Riverside Church	123.7x53	1	1991			
Union Theo. Seminary	100x225 ir.	7	1991	31	150,000	1,000,000
Riverside Church	265x100 ir.	19	1991	33	605,000	3,900,000
Barnard College	161.10x200	5	1992	1	550,250	900,000
Union Theo. Seminary	453.8x200	5-7	1992	13	1,345,000	3,350,000
Juilliard Musical Foundation	302.3x200	8	1993	1	602,000	1,712,000
City of New York	450+x200		1994	1	1,090,000	1,090,000
Union Theo. Semin.	125x100	10	1994	38	82,500	110,000
Union Theo. Semin.	75x86		1994	49	67,000	67,000
International Students' Assn.	150x158	11	1994	57	290,000	1,300,000
Trst. of Col. Univ.	300.9x 150 ir.	4	1995	44	157,000	565,000
N. C. Ch. of Christ U. S. A.	139.5x 180.9		1996	14	90,000	350,000
City of New York	80x310	..	2004	1	280,000	300,000
City of New York	80.9x 385.2 ir.	..	2004	58	370,000	395,000
City of New York	60.4x402	..	2004	92	800,000	825,000
City of New York	41.6x 200.6½ ir.	..	2005	3	40,000	40,000
City of New York	60.2x 509.11 ir.	..	2005	24	365,000	375,000
City of New York	150x201 ir.	..	2005	37	170,000	220,000
Total Exempt, Section 7, Volume 7					$28,827,700	$117,864,950
						$10,500,000

State of New York, City of New York, County of New York, ss.

I, Michael Cooperman, one of the Assessors of The City of New York, do depose and swear that the foregoing volume, numbered 7, Section 7, is one of the following volumes: Section 7, Volumes 3, 7 and 10, which together contain a detailed statement of all the taxable property embraced within the district assigned to me by the President of the Tax Commission of The City of New York for assessment under his direction and entered in the Annual Record of the Assessed Valuation of Real Estate in the Borough of Manhattan, in the City of New York, for the fiscal year July 1, 1960 to June 30, 1961.

That I have personally examined each and every house, building, lot, pier, and other taxable property within said district, that in said volumes are set down and given the description, the Street, the Section or Ward, Block and Lot and Map or Identification numbers of said Real Estate embraced within such district, the sum for which, in my judgment, each separately assessed parcel of Real Estate would sell under ordinary circumstances if it were wholly unimproved; and separately stated, the sum for which the same parcel would sell under ordinary circumstances with the improvements, if any, thereon, also the name of the owner or occupant thereof, so far as the same is known; also any other information which the President of the Tax Commission required.

MICHAEL COOPERMAN, Assessor.

Sworn to before me this 29th day of January, 1960.

JACOB MARKOWITZ, Justice of the Supreme Court of the State of New York.

Section 7, Volume 8, Block 2006—East Side 7th Ave., 137th to 138th St.

N.E.C.

Owner or Occupant	Size of Lot	Stories High	St. No.	Lot No.	Value of Real Estate Unimproved	Value of Real Estate with Improvements Thereon
Bertbar Rlty. Cp.	99.11x100	2	2341-47	1	$95,000	$160,000
Bertbar Rlty. Cp.	99.11x100	2	2349-49	61	95,000	175,000

S.E.C.

North Side 137th St., 7th to Lenox Ave.

Y. W. C. A.	125x199.10 Ir.	5	177	6	Exempt	Exempt
Lashmore Cp.	75x99.11	6	131-37	14	$21,500	$125,000
Gray Mack Est.	25x99.11	6	131	14	6,500	28,000
S. P. C. Hldg. Corp.	25x99.11	6	129	15	6,500	14,000
N. Lewis	25x99.11	5	127	16	6,500	14,000
Eltsan Rlty. Cp.	25x99.11	5	125	17	6,500	14,000
Wanugo Realty	25x99.11	5	123	18	6,500	14,000
S. H. Jackson	25x99.11	V	121	19	4,500	4,500
Jecruth Rlty. Co.	25x99.11	6	119	20	6,500	28,000
Wanugo Rlty., Inc.	25x99.11	5	117	21	6,500	15,000
Dorlleb Rlty. Co., Ltd.	37.6x99.11	6	115	23	9,500	42,000
Dovlleb Rlty Co., Ltd.	37.6x99.11	6	113-111	24	9,500	42,000
Dovlleb Rlty Co., Ltd	37.6x99.11	6	107-9	25	9,500	42,000
Sam Michaelson	37.6x99.11	6	105	27	9,500	42,000
Grogan Paul	25x99.11	5	103	28	6,500	15,000

West Side Lenox Ave., 137th to 138th St.

N.W.C.

A. Pfeferblum	25x75	5	537	29	$22,000	$40,000
539 Lenox Ave. Cp.	25x75	5	539	30	14,500	54,000
Chas. Sleward	24.11x75	5	541	31	14,500	26,000
Majestic Props., Inc.	25x75	5	543	32	14,500	26,000
Harrias Rlty.	25x75	5	545	33	14,500	26,000
Colkap Rlty. Cp.	24.11x75	5	547	34	14,500	40,000
549 Lenox Ave., Inc.	25x75	5	549	35	14,000	29,000
551 Lenox Ave. Rlty. Co	25x75	5	551	36	22,000	40,000

S.W.C.

South Side 138th St., Lenox to 7th Ave.

Kielret Rlty. Cp.	25x99.11	5	102	37	$6,500	$18,000
Kielret Rlty.	50x99.11	6	104-6	38	14,100	50,000
Ryso Rlty.	50x99.11	6	108-110	40	14,500	50,000
112 W. 138th St. Cp.	98x99.11	6	112-18	42	26,000	165,000
Betty Anson	70x99.11	6	120-2	45	20,000	160,000
L. Rlty. Corp.	90x99.11	6	128-30	49	26,000	170,000
Abyssinian Baptist Ch. of N. Y.	170x99.11	1	132/142	52	Exempt	Exempt

Section 7, Volume 8, Block 2007—East Side 7th Ave., 138th to 139th St.

N.E.C.

J. Bethen Rlty. Cp.	25x100	5	2361	1	$22,100	$50,000
Solloe Est.	25x100	5	2363	2	14,000	22,000
Stebill Estate	25x100	5	2365	3	14,000	22,000
Stalwart Estate, Inc.	24.11x100	5	2367	4	14,000	22,000
Belas Estate, Inc.	24.11x100	5	2369	64	14,000	23,000
Moral Estates Inc.	25x100	5	2371	63	14,000	23,000
Moral Estates, Inc.	25x100	5	2373	62	14,000	22,000
Relmud Rlty. Cp.	25x100	5	2375	61	22,500	45,000

S.E.C.

North Side 138th St., 7th to Lenox Ave.

P. S. P. Rlty.	26x99.11	5	143	6	$7,000	$19,000
P S P Rlty.	26x99.11	5	141	7	7,000	19,000
Democratic Re., Inc.	26x99.11	5	139	8	7,000	19,000
J. & L. Dixon	26x99.11	5	137	9	7,000	19,000
Democratic Re., Inc.	26x99.11	5	135	10	7,000	20,000
Co-operative Realty Corp.	26x99.11	5	133	11	7,000	19,000
D. Morgan	26x99.11	5	131	12	7,000	19,000
129 W. 138 St. Cp.	26x99.11	5	129	13	7,000	19,000
Carlen Corp.	26x99.11	5	127	14	7,000	19,000
Fnplat Rlty. Corp.	26x99.11	5	125	15	7,000	19,000
B. Shepard	26x99.11	5	123	16	7,000	19,000
Marxym Rlty. Co.	26x99.11	5	121	17	7,000	19,000
Sallie Simpson	26x99.11	5	119	18	7,000	19,000
M. Lerner	26x99.11	5	117	20	7,000	19,000
M. Lerner	26x99.11	5	115	21	7,000	19,000
Coram Feyes Soler	26x99.11	5	113	22	7,000	19,000
Urban Douglas	31x99.11	5	111	23	8,000	22,000
D. Rally Jr.	26x99.11	5	109	24	7,000	19,000
Puchol Baum	26x99.11	5	107	25	7,000	19,000
C. H. Dellen, Inc.	26x99.11	5	105	26	7,000	65,000
D. Nevins et al	25x99.11	5	103	27	6,500	18,000
S. Gibbin	26x99.11	5	101	28	6,500	16,500

West Side Lenox Ave., 138th to 139th St.

N.W.C.

553 Lenox Ave Rlty. Corp.	25x75	5	553	29	$23,000	$38,000
Smart Launderette Co.	24.11x75	5	555	30	14,500	25,000
Smart Launderette Co	25x75	5	557	31	14,500	21,000
S Resnick ano	25x75	5	559	32	14,500	24,000
Lenox Corner 139th Corp.	99.11x125	6	565	36	95,000	250,000

S.W.C.

South Side 139th St., Lenox to 7th Ave.

Woltall Rlty Corp.	26x99.11	5	104	39	$7,000	$19,000
Nil. Hldg. Corp.	26x99.11	5	106	40	7,000	19,000
Woltall Rlty Corp.	26x99.12	5	108	41	7,000	25,000
J E Sweeney	31x99.11	5	110	42	8,000	19,000
Sally Simpson	26x99.11	5	112	43	7,000	19,000
300 W. 54 St. Rlty.	26x99.11	5	114	44	7,000	19,000
300 W 54 St. Rlty.	26x99.11	5	116	45	7,000	23,000
Loletta Rlty	26x99.11	5	118	46	7,000	28,000
Stujan Hldg Corp.	26x99.11	5	120	47	7,000	29,000
Isaac Altman	26x99.11	5	122	48	7,000	19,000
Carmel Assoc	26x99.11	5	124	49	7,000	19,000
Carmel Assoc.	26x99.11	5	126	50	7,000	19,000
G Thorton	26x99.11	5	128	52	7,000	19,000
Hugo Hldg. Corp.	26x99.11	6	130	53	7,000	11,000
James B Yearwood	26x99.11	5	132	54	7,000	11,000
Second Equity Cp.	26x99.11	6	134	55	7,000	19,000
Second Equity Cp.	26x99.11	5	136	56	7,000	19,000
Condome Rlty	26x99.11	5	138	57	7,000	33,000
R H Dickerson	26x99.11	5	140	58	7,000	33,000
Kinetta Hldg Corp	26x99.11	5	142	59	7,000	

Section 7, Volume 8, Block 2008—East Side 7th Ave., 139th to 140th St.

N.E.C.

Seneca Assoc., Inc.	199.10x100	1	2379-97	1	$162,000	$250,000

S.E.C.

North Side 139th St., 7th to Lenox Ave.

Shepro Rlty Cp.	175x99.11	6	139-49	6	$50,000	$255,000
New York City	416x199.10	5	..	13	Exempt	Exempt

West Side Lenox Ave., 139th to 140th St.

N.W.C.

City of New York	199.10x60	1		29	Exempt	Exempt

S.W.C.

South Side 140th St., Lenox to 7th Ave.

142 Rlty. Co.	100x99.11	6	129-41	53	$29,000	$190,000
Nintal Rlty. Corp.	16x99.11	5	150	67	21,500	110,000

Section 7, Volume 8, Block 2009—East Side 7th Ave., 140th to 141st St.

N.E.C.

Maple Mngt., Inc.	31.6x100	5	2401	1	$28,000	$75,000
Maple Mngt. Inc.	37.12.6x100	5	2403	1	16,000	23,000
Maple Mngt., Inc.	37.12.5x100	5	2405	4	15,000	63,000
2412 7th Ave. Corp.	37.4 2.5x100	5	2407	64	15,000	25,000
2412 7th Axe. Corp.	37.4 2.6x100	5	2409	63	15,000	25,000
2412 7th Axe. Corp.	37.4 2.6x100	5	2411	62	15,000	25,000
2412 7th Ave. Corp	31.6x100	5	2413	61	26,000	63,000

S.E.C.

North Side 140th St., 7th to Lenox Ave.

Little Mt. Zion Baptist Church	37.6x99.11	3	171	6	Exempt	Exempt
161 W. 140th St. Cp.	170.6x99.11	7	161-69	8	$37,000	$170,000
161 W. 140th St. Cp	136x99.11	7	151-59	12	30,000	160,000
113 W. 140th St. Cp.	115x99.11	7	113-19	15	33,000	175,000
133 W. 140th St. Cp.	115x99.11	7	141-43	23	33,000	175,000

West Side Lenox Ave., 140th to 141st St.

N.W.C.

Lenox & 140th St. Corp.	99.11x120	7	607	29	$78,000	$215,000
Kerwood Court Co.	99.11x120	7	611-19	33	78,000	245,000

S.W.C.

South Side 141st St., Lenox to 7th Ave.

E. H. D. Rlty. Corp	123x99.11	7	105-116	39	$35,000	$170,000
N K K Hldg Co.	15x99.11	6	144	44	12,000	45,000
Shadro Rlty. Cp.	28x99.11	5	148	46	7,500	61,000
Shadro Rlty. Cp.	28x99.11	5	150	48	7,500	61,000
Shadro Rlty. Cp.	28x99.11	5	152	47	7,500	61,000
Rookery Cp.	28x99.11	5	154	49	7,500	63,000
H. P. I. Cp.	27.7x99.11	5	156	50	7,500	70,000
H. P. I. Cp.	27.7x99.11	5	158	51	7,500	70,000
2412 7th Ave. Corp.	27.10x99.11	5	160	52	7,500	20,000
162 W 141 St. Cp.	27.10x99.11	5	162	53	7,500	60,000
2412 7th Ave. Corp	27.10x99.11	5	164	54	7,500	20,000
Booker T Apts.	27.10x99.11	5	166	55	7,500	20,000
2412 7th Ave. Co.	27.10x99.11	5	168	56	7,500	20,000
Ford Realty Co.	27.10x99.11	5	170	58	7,500	20,000
A. A. Johnson	27.10x99.11	5	172	59	7,500	20,000

Section 7, Volume 8, Block 2010—East Side 7th Ave., 141st to 142d St.

N.E.C.

Walter Grohman	39.11x100	6	2415-17	1	$31,000	$70,000
Gertrude Grohman	40x100	6	2419-21	3	22,500	60,000
Janet Shaw	40x100	6	2423-25	61	22,500	58,000
S. Blum	40x100	6	2427-29	63	22,500	64,000
S. Shapiro	39.11x100	6	2431-33	81	31,000	70,000

S.E.C.

North Side 141st St., 7th to Lenox Ave.

Rednurb Rlty. Co.	125x99.11	6	137-45	6	$30,000	$165,000
Ladturt Rlty. Co.	125x99.11	6	127-35	11	36,000	165,000
Hasselerro Rlty. Co.	125x99.11	6	117-25	18	30,000	165,000
Nental Rlty. Co.	75x99.11	6	111-15	21	21,500	105,000
109 W. 141st St. Co.	100x99.11	6	103-9	24	30,000	155,000

West Side Lenox Ave., 141st to 142d St.

N.W.C.

Vogered, Inc.	39.11x100	6	621-23	26	$31,500	$65,000
Leo H. Vogel	40x100	6	625-27	30	24,000	55,000
Leo Vogel	40x100	6	629-31	33	24,000	55,000
Leo H Vogel	40x100	6	633-5	34	24,000	55,000
Vogered, Inc.	39.11x100	6	637-39	36	31,500	65,000

S.W.C.

South Side 142d St., Lenox to 7th Ave.

Rose Pauler Rlty. Cp.	50x99.11	6	102-4	38	$14,500	$60,000
Rose Pauler Rlty Cp	50x99.11	6	106-8	40	14,500	60,000
Laurence Berne, Inc.	150x99.11	6	130-36	42	43,000	175,000
Callmark Rlty. Cp.	150x99.11	6	140-44	50	43,000	175,000
148 W. 142d St., Inc.	150x99.11	6	148-58	54	43,000	175,000

Section 7, Volume 8, Block 2011—East Side 7th Ave., 142d to 143d St.

N.E.C.

R. Rlta, Inc.	99.11x107	7	2442	1	$75,000	$230,000
J Rensselaer, Inc.	50x100	6	2449-51	63	31,000	70,000
J Rensselaer, Inc.	49.11x100	6	2453-55	61	70,000	60,000

S.E.C.

North Side, 142d St., 7th to Lenox Ave.

Poros Rlty. Corp.	27x99.11	5	157	7	$7,000	$19,000
Poros Rlty. Corp.	27x99.11	5	155	8	7,000	19,000
Julia Maloney	27x99.11	5	153	9	7,000	19,000
Wilhold Rlty. Cp.	27x99.11	5	151	10	7,000	19,000
Alice Levine	27x99.11	5	149	11	7,000	19,000
M Williams, ano.	27x99.11	5	147	12	7,000	22,000
Harry Lewis	27x99.11	5	145	13	7,000	19,000
J H. K. Braithwaite	27x99.11	5	143	14	7,000	19,000
142 Rlty. Corp.	27x99.11	5	141	15	7,000	65,000
137-9 W 142d St. Co.-Oper Cp.	50x99.11	6	137-39	16	14,500	40,000
Jayart Hldg. Corp.	40x99.11	6	135	18	10,500	35,000
Jayart Hldg. Corp.	40x99.11	6	131	20	10,500	35,000
Halpern & Sludman	40x99.11	6	127	22	10,500	35,000
Branch Rlty. Co.	40x99.11	6	125	23	10,500	35,000
Branch Rlty. Co.	40x99.11	6	123	25	10,500	35,000
Benchar Rlty Cp.	60x99.11	6	117-19	26	14,500	48,000

West Side Lenox Ave., 142d to 143d St.

N.W.C.

116 W. 142d St. Cp.	40x100	6	641-43	28	$31,500	$90,000
Lenvic Rlty Cp.	39.11x100	6	645-47	31	24,000	55,000
649 Lenox Ave Co	40x100	6	649-51	33	24,000	55,000
Vogered, Inc.	39.11x100	6	653-55	34	21,000	55,000
H. Ratkin	40x100	6	657-59	36	31,500	90,000

S.W.C.

South Side 143d St., Lenox to 7th Ave.

102-106 W. 142d St. Rlty	41.8x99.11	6	102-4	38	$11,000	$45,000
102-106 W. 143d St. Rlty	41.8x99.11	6	106-8	40	11,000	45,000
Goda Estates	41.8x99.11	6	110-12	42	11,000	47,000
Julbals Rlty Cp	41.8x99.11	6	114-16	43	11,000	45,000
Arnwel Realty Cp.	41.8x99.11	6	118-20	45	11,000	45,000
Arelem Props., Inc.	41.8x99.11	6	122-124	47	11,000	45,000
Stejan Hldg. Cp	41.8x99.11	6	126-28	48	11,000	48,000
Fair Deal Prop. Inc.	41.8x99.11	6	130-32	50	11,000	48,000
134-144 W 143d St. Cp.	41.8x99.11	6	134-36	52	11,000	48,000
134-144 W 143d St. Cp.	41.8x99.11	6	138-40	53	11,000	48,000
134-144 W. 143d St. Cp	41.8x99.11	6	142-44	55	11,000	48,000
134-144 W 143d St. Corp	41.8x99.11	6	146-48	57	11,000	48,000
J Rensselaer Inc.	60x99.11	6	152-54	59	14,500	65,000

Section 7, Volume 8, Block 2012—East Side 7th Ave., 143d to 144th St.

N.E.C.

Bencher Rlty. Co.	42.11x100	5	2457-61	1	$25,000	$90,000
Wellman Hldg.	28x100	5	2465-67	3	23,500	60,000
Vogered, Inc.	25x100	5	2469-71	64	23,500	60,000
2475 7th Ave. Rlty Corp	25x100	5	2473-75	63	23,500	60,000
H. Kimmel	42.11x100	5	2477-79	61	25,000	78,000

S.E.C.

North Side 143d St., 7th to Lenox Ave.

Seafold Rlty. Co	37.6x99.11	5	163-65	6	$9,500	$32,000
Jnside Rlty Cp	37.6x99.11	5	159-61	8	9,500	32,000
102-106 W 143d St. Rlty	37.6x99.11	5	155-57	9	9,500	32,000
151 W 143d St., Inc.	37.6x99.11	5	151-53	11	9,500	32,000
K & G Realty Co.	37.6x99.11	6	147	13	9,500	35,000
Mellac Ent., Inc.	37.6x99.11	6	145	14	9,500	35,000
Geneva Realty Co.	37.6x99.11	6	143	15	9,500	35,000
C. Zilter	37.6x99.11	6	139	17	9,500	35,000
Heritage Rlty Cp	41.8x99.11	6	131-35	18	11,000	45,000
Heritage Rlty Cp	41.8x99.11	6	127-29	20	11,000	45,000
115 W 143d St Cp	41.8x99.11	6	115-17	22	11,000	45,000
Julaw Rlty	41.8x99.11	6	111-13	23	11,000	47,000
Julaw Rlty	41.8x99.11	6	107-9	25	11,000	47,000
Walls Rlty Cp	41.8x99.11	6	103-5	27	11,000	47,000

West Side Lenox Ave., 143d to 144th St.

N.W.C.

Walls Rlty Cp	40x100	6	661-7	29	$31,500	$90,000
Karam Rlty	39.11x100	6	669-671	31	24,000	57,000
Spewelle Rlty. Cp.	40x100	6	673-75	33	24,000	57,000
Herita Cp	39.11x100	6	677-679	34	24,000	57,000
Geopaul Rlty Co	40x100	6	681-83	36	31,500	80,000

S.W.C.

South Side 144th St., Lenox to 7th Ave.

New Mt. Calvary Bap. Ch.	26x99.11	2	102	38	Exempt	Exempt
Johanna Equity Cp	37.6x99.11	5	104	39	$9,500	$33,000
Julianna Equity Cp	37.6x99.11	5	106	41	9,500	33,000
Julianna Equity Cp	37.6x99.11	5	108	42	9,500	33,000
Julianna Equity Cp	37.6x99.11	5	110	44	9,500	33,000
Margaret Holst	50x99.11	6	112-114	45	11,500	60,000
Margaret Holst	50x99.11	6	116-118	47	11,500	60,000
Mystex Rlty Co	40x99.11	6	120-22	49	10,500	14,000
Frany Hills Realty Cp.	40x99.11	6	144-46	51	10,500	41,000
S. Grohman	40x99.11	6	148-50	52	10,500	44,000
H. Grohman	40x99.11	6	152-54	54	10,500	14,000
C. Macnufsky	40x99.11	6	156-58	56	10,500	14,000
160 W 144th St. Co	37.6x99.11	5	160	57	9,500	33,000
Wesendau Realty, Inc.	37.6x99.11	5	162	58	9,500	33,000

Section 7, Volume 8, Block 2013—East Side 7th Ave., 144th to 145th St.

N.E.C.

Mandalin Rlty	40.11x100	1	2481-83	1	$13,000	$67,000
G. Lintonnin	78x100 Ir.	2	2485-93	3	42,000	74,000
Unity Theatres Cp.	76.11x161 Ir.	1	2495-09	61	95,000	100,000

S.E.C.

North Side 144th St., 7th to Lenox Ave.

Church of St. Thos. Apostle	60x99.11	1	117-19	8	Exempt	Exempt
Nental Rlty. Cp	65x99.11	6	145-41	9	$19,000	$105,000
R. Grohmen	53.1½x99.11	6	139-37	12	15,000	55,000
Johanna Equity Cp.	53.1½x99.11	6	133-35	14	15,000	55,000
Johanna Equity Cp.	53.1½x99.11	6	129-31	16	15,000	55,000
Johanna Equity Cp.	53.1½x99.11	6	125-27	18	15,000	55,000
Park View Apts. Inc.	53.1½x99.11	6	121-23	20	15,000	55,000
Johanna Equity Cp.	53.1½x99.11	6	117-19	22	15,000	55,000
Johanna Equity Cp.	53.1½x99.11	6	113-15	24	15,000	55,000
Johanna Equity Cp.	53.1½x99.11	6	109-11	26	15,000	55,000

West Side Lenox Ave., 144th to 145th St.

N.W.C.

Marganna Rlty. Cp.	99.11x100 Ir.	3	685	29	$90,000	$160,000
Marganna Rlty. Cp.	99.11x50	3	693	31	51,000	105,000

S.W.C.

South Side 145th St., Lenox to 7th Ave.

163 E. Houston St. Cp.	150x99.11	1	112-20	39	$90,000	$110,000
Banner Service Stations, Inc.	150x99.11	1	122-24	41		85,000
Mutual Life Ins. Co	150x99.11	1	130-50	49		100,000
Turret Law Realty	32x99.11	1	152-54	57		35,000

Section 7, Volume 8, Block 2014—East Side 7th Ave., 145th to 146th St.

N.E.C.

Autilline Hldg. Co	40x100	6	2501-3	1	$33,000	$75,000
G. Parks, ano.	39.10x100	6	2505-7	3	21,000	60,000
Loriane Rlty. Cp.	40x100	6	2509-11	64	21,000	60,000
H. Gindman	40x100	6	2513-15	61	21,000	60,000
For Rlty. Cp	40x100	6	2517-19	61	27,000	65,000

S.E.C.

North Side 145th St., 7th to Lenox Ave.

M Walker	40x99.11	6	165-67	6	$19,000	$48,000
R. S. R Rlty. Cp.	40x99.11	6	161-59	8	19,000	48,000
Hoseleon Rlty. Cp.	40x99.11	6	157-55	10	19,000	48,000
Hoseleon Rlty. Cp.	40x99.11	6	153-51	11	19,000	48,000
L. H. King	40x99.11	6	147-49	13	19,000	48,000
D. Leon et al.	43.9x99.11	6	145-43	14	21,000	66,000
D Leon et al.	43.9x99.11	6	141-39	16	21,000	66,000
137 W 145th St. Cp	43.9x99.11	6	136-37	18	21,000	66,000
Progressive Commer. Assn. of A.	43.9x99.11	6	133	20	21,000	65,000
Leo Hor	176x99.11	1	131-19	21	85,000	120,000

West Side Lenox Ave., 145th to 146th St.

N.W.C.

W. F. McAvoy	70.10x100	1	701-3	29	$60,000	$100,000
707 Lenox Ave Cp.	120x100	1	707-15	30	60,000	90,000

S.W.C.

South Side 146th St., Lenox to 7th Ave.

Gornol Rlty. Cp.	170x99.11 Ir.	1	121-10	39	$41,000	$46,000
Lenox W. 146th St. Corp.	250x99.11			15	81,000	63,000
Gr. Hood Mem. Ch.	130x99.11	2	160	56	Exempt	Exempt

Section 7, Volume 8, Block 2015—East Side 7th Ave., 146th to 147th St.

N.E.C.

Benmin Rlty Cp	40x100	6	2521-23	1	$27,000	$62,000
Jayell Prop., Inc	40x100	6	2525-27	2	17,500	60,000
Jayell Prop., Inc	39.10x100	6	2529-31	3	17,500	60,000
Jayell Prop., Inc	40x100	6	2533-35	4	17,500	60,000
Jayell Prop., Inc.	40x100	6	2537-39	5	27,000	62,000

S.E.C.

West Side Lenox Ave., 146th to 147th St.

S.W.C.

N. Y. Railways	199.10x649	1	771	6	$130,000	$1,100,000

N.W.C.

Section 7, Volume 8, Block 2016—East Side 7th Ave., 147th to 148th St.

N.E.C.

City of New York	199.10x750	3		1	Ass'd R.R. Corp. (1)1918-61	

S.E.C.

City of New York	170x ..		Bd City	65	Exempt	Exempt

Section 7, Volume 8, Block 2020—East Side 7th Ave., 151st to 153d St.

N.E.C.

N. Y. C. H. Auth.	619.8x295.5	6	2631-2651	1	Exempt	Exempt
City of New York	1866 ..		H.H. City	67	Exempt	Exempt
City of New York	65x102.7 ..			70	Exempt	Exempt
City of New York	60.5x123		Str. Park	75	Exempt	Exempt
City of New York	199.10x595.4 ..			101	Exempt	Exempt
City of New York	199.4x111		Str. ..	71	Exempt	Exempt

See last page for footnotes.

Section 7, Volume 8, Block 2023—East Side 8th Ave., 137th to 138th St.

N.E.C.

Owner or Occupant	Size of Lot	Stories High	St. No.	Lot No.	Value of Real Estate Unimproved	Value of Real Estate with Improvements Thereon
Weslall Co.	21.11x80	6	2570	1	$16,600	$40,000
Glolen R. Co.	25x80	6	2572	2	11,000	28,000
Elmah Rlty. Cp.	25x80	6	2574	3	11,000	21,000
Samcar Const. Corp.	25x80	6	2576	4	11,000	24,000
Dorothy Semllof	25x80	6	2578	64	11,000	24,000
H. Zweibon et al.	25x80	6	2580	63	11,000	65,000
Laura Wherry	25x80	6	2582	62	11,000	19,000
298 W. 138th St. Cp.	24.11x80	6	2584	61	16,600	43,000

S.E.C.

North Side 137th St., 8th to 7th Ave.

Owner or Occupant	Size of Lot	Stories High	St. No.	Lot No.	Value of Real Estate Unimproved	Value of Real Estate with Improvements Thereon
263-5 W. 137th St. Cp.	45x 99.11 Ir.	6	263-65	5	$12,000	$46,000
Elvira Veal	18x99.11	5	261	6	4,500	20,000
259 W 137th St. Inc.	18x99.11	5	259	7	4,500	13,000
Rowar Rlty. Corp.	18x99 11	5	257	107	4,500	13,500
Donaldson & Clarke	18x99.11	5	255	8	4,700	15,000
C. Williams et al.	18x99 11	5	253	9	4,700	15,000
E. McFarlane	18x99.11	5	251	10	4,700	15,000
249 W. 137th St., Inc.	18x99 11	5	249	110	4,700	15,000
G. Mapp	18x99.11	5	247	11	4,700	15,000
Monarch Lodge	18x99.11	6	245	12	6,000	16,500
E. C. McFarlane	18x99.11	5	243	112	6,000	16,300
E. Obedian Corp.	19x99 11	5	241	13	5,000	18,500
E. Obedian Corp.	19x99.11	5	239	14	5,000	16,500
Tesrod Rlty. Corp.	19x99.11	6	237	15	3,700	12,150
Whiles, Inc.	19x99.11	5	235	115	4,300	14,000
D. Da Costa	19x99 11	5	233	16	4,700	20,000
Blanche Clarke	18x99 11	3	231	17	4,700	14,000
F. P. Scott	18x99.11	3	229	18	4,700	20,000
Wm. H. & B. M. Glenn	16x99.11	3	227	118	4,700	11,000
Cleroz, Inc.	18x99 11	3	225	19	4,700	20,000
Z. W. Morris	18x99.11	3	223	20	4,700	14,000
O. Stephens	18x99.11	3	221	21	4,700	14,000
J. L. Cook	17.6x99.11	3	219	121	4,600	13,500
Fanny Wood	18.6x99.11	3	277	22	4,600	13,400
N. Y. Town Rlty. Cp.	19x99.11	3	215	23	5,000	19,000
S. Brisbane	19x99.11	3	213	24	5,000	14,500
Nassau Bahamas Association	18x99.11	3	211	124	4,700	14,000
J. M. Playter	18x99 11	3	209	25	4,700	14,000
Montserwel Prog.	19x99.11	3	207	26	5,000	14,600
A. A. Dingle	19x99.11	3	205	126	5,000	14,500
Blanche Rouse	19x99.11	3	203	27	5,000	14,500

West Side 7th Ave., 137th to 138th St.

N.W.C.

Owner or Occupant	Size of Lot	Stories High	St. No.	Lot No.	Value of Real Estate Unimproved	Value of Real Estate with Improvements Thereon
9th St. Assocs.	87.6x100	7	2340	28	$63,000	$240,000
9th St. Assocs.	12.5x100	V		32	2,000	2,000
Or. Eastern St. of Beth.	35.6x78 6	6	2348	33	13,000	55,000
E. O. Austin	20.2½x78 6	3	2350	34	9,600	20,000
Lene A. Dukes	20.2½x78 6	3	2352	35	9,600	20,000
Merlio Rlty. Co.	24x78 6	3	2354	36	18,000	30,000

S.W.C.

South Side 138th St., 7th to 8th Ave.

Owner or Occupant	Size of Lot	Stories High	St. No.	Lot No.	Value of Real Estate Unimproved	Value of Real Estate with Improvements Thereon
N. M. Edwards	23x99 11	3	202	37	$6,000	$16,500
St. Catherines Orth. Spiritualist Ch. Inc.	22x99.11	3	204	38	...	6,000
Della M. Sayles	22x99.11	3	206	39	5,700	14,500
C. Bledman	22x99.11	3	208	40	5,700	14,500
Orient Rlty. Corp.	22x99 11	3	210	140	5,700	14,500
Blanche Jones	22x99.11	3	212	41	5,700	14,500
Randolph R. Henderson	23x99 11	3	214	42	6,000	16,000
John Naddell	12x99 11	V	..	142	1,000	1,000
B. M. Colton	12x99.11	V	..	43	1,000	1,000
R. M. Colton	23x99.11	3	216	44	6,000	16,000
G. Branch	21½x99.11	3	218	45	5,500	14,500
B. McDaniel	21.1x99.11	3	220	46	5,500	14,600
J. A. Banks	21 1x99.11	3	222	47	5,500	14,500
R. V. Hammons	21.1x99.11	3	224	147	5,600	14,600
Rosecrucian Anthroposophic League Harlem, Inc.	21.1x99.11	3	226	48	3,600	9,500
J. Lord	21 1x99.11	3	228	49	6,500	14,500
A. A. Campbell	21.1x99.11	3	230	50	6,500	15,600
Wm. Speller	21.1x99.11	3	232	51	6,500	14,500
M. Gibson & ano.	21.1x99.11	3	234	52	6,500	14,600
J. L. Myers, et al.	21.1x99.11	3	236	53	6,500	14,500
P. L. Lee	21.1½x 99.11	3	238	153	6,500	14,500
L. Field	23x99.11	3	240	54	6,000	15,000
J. Field	12x99.11	..	..	154	1,000	1,000
James Cook	12x99 11	..	..	55	1,000	1,000
E. Moran	23x99.11	3	242	56	6,000	16,000
P. Rodriguez	22x99.11	3	244	57	5,700	14,500
N. Kulloch	22x99.11	3	246	58	5,700	14,500
C. Barrow	22x99.11	3	248	59	5,700	14,300
O. Bolden	23x99.11	3	250	60	6,000	21,600
Victory Tabernacle	22.6x112.6	2	263	160	Exempt	Exempt

Section 7, Volume 8, Block 2024—North Side 138th St., 8th to 7th Ave.

N.E.C.

Owner or Occupant	Size of Lot	Stories High	St. No.	Lot No.	Value of Real Estate Unimproved	Value of Real Estate with Improvements Thereon
Amicus Rlty. Cp.	41.6x99 11	4	273	1	$38,000	$55,000
Burnell Hldg. Co.	17x99.11	3	271	2	4,500	12,600
C. E. Kendrick	17x99.11	3	269	3	4,600	12,500
C. H. Johnson	17x99.11	3	267	4	4,500	12,500
265 W. 138th St. Cp.	17x99 11	3	265	5	4,500	13,500
John A. Buck	17x99 11	3	263	105	4,500	13,500
S. Vernon	17x99.11	3	261	6	4,500	20,000
C. E. Outram	17x99.11	3	259	7	4,500	13,000
J. Simmons	17x99.11	3	257	107	4,500	13,000
Florence C. Battle	17x99.11	3	255	8	4,600	13,500
Isaac Block	20x99.11	3	253	9	6,200	14,500
Isaac Block	12x99.11	V	..	10	1,000	1,000
Equit. Life Ins. Co.	12x99.11	V	..	110	1,000	1,000
Hattie Sales	20x99.11	3	251	111	5,200	14,500
Eliz. Roberts	17x99.11	3	249	11	4,600	12,600
247 W. 138 St., Inc.	17x99.11	3	247	12	4,600	21,000
C. Dingle	17x99.11	3	245	13	4,600	12,500
J. V. Bolden	17x99.11	3	243	113	4,500	13,500
E. H. Bruyning	17x99.11	3	241	14	4,600	13,000
Dennis Marsh	17x99.11	3	239	15	1,600	13,000
Naoma Rollins	17x99.11	3	237	115	4,500	12,600
Doris Foster	17x99.11	3	235	16	4,600	13,000
D. Clarkson	17x99.11	3	233	17	3,700	12,150
F. T. Dabney	17x99.11	3	231	117	4,500	13,500
Mary Cauley	17x99.11	3	229	18	4,500	12,600
227 W. 138th St. Cp.	17x99.11	3	227	19	4,500	12,500
R. P. Bradicke	17x99.11	3	225	119	4,500	12,500
Rosa Warwick	17x98.11	3	223	20	4,500	12,500
D. B. Johnson	20x99.11	3	221	21	6,200	14,600
V. Rankin	12x99.11	V	..	22	1,000	1,000
J. & A. Jones	12x99.11	V	..	122	1,000	1,000
J. & A. Jones	20x99 11	3	219	23	5,200	16,000
A. Perez	17x99.11	3	217	123	4,500	12,500
215 W. 138th St. Cp.	17x99.11	3	215	24	4,500	12,500
O. Corter	17x99.11	3	213	25	4,500	12,500
D. Reid	17x99.11	3	211	125	4,500	12,500
Joseph Ledger	17x99.11	3	209	26	4,500	12,500
T. O. Johnson	17x99.11	3	207	27	4,500	12,000
C. T. Steele	17x99.11	3	205	127	4,300	12,500
Alma E. Curley	17.10x 99.11	3	203	28	4,800	13,600

West Side 7th Ave., 138th to 139th St.

N.W.C.

Owner or Occupant	Size of Lot	Stories High	St. No.	Lot No.	Value of Real Estate Unimproved	Value of Real Estate with Improvements Thereon
R. Wille	20x77.8	5	2360	29	$15,000	$25,000
Clifton A. Norman	16x77.8	4	2362	129	8,000	14,000
Anna Vaughan	16x77.8	4	2364	30	8,000	17,000
F. T. Sampson	16x77.8	5	2366	130	9,000	21,000
A. D. Wells	19.6x77.8	5	2368	31	9,500	40,000
A. D. Wells	12.6x77.8	..	..	33	2,000	2,000
Assn. of Trade & Commerce	12.6x77.8	..	..	133	2,000	2,000
Assn. of Trade & Commerce	19.6x77.8	4	2370	33	9,600	20,000
Thos. Alexander	16x77.8	4	2372	34	8,000	20,000
R. W. Randall	16x77.8	4	2374	134	8,000	17,000
Newbro Hldg. Corp.	16x77.8	4	2376	35	8,000	17,000
C. W. Anderson	20x77.8	4	2378	36	16,000	28,000

S.W.C.

South Side 139th St., 7th to 8th Ave.

Owner or Occupant	Size of Lot	Stories High	St. No.	Lot No.	Value of Real Estate Unimproved	Value of Real Estate with Improvements Thereon
Saml. Jenkins	17.10x 99.11	3	202	87	$4,500	$14,000
Walter A. Winter	17x99.11	3	204	137	4,600	13,500
Rosa Warwick	17x99.11	3	206	38	4,300	13,500
V. G. St. Louis	17x99.11	2	208	39	4,500	13,500
I. A. Holley	17x99.11	3	210	139	4,500	14,000
Leonora Pinckney	17x99.11	3	212	40	4,500	17,000
W. P. Hayes	17x99.11	3	214	41	4,500	13,500
G. D. Cannon	17x99.11	3	216	141	5,500	19,000
P. B. Clarke	20x99.11	3	218	42	4,300	16,000
P. B. Clarke	12x99 11	V	..	143	1,000	1,000
F. C. E. Mourning	12x99.11	V	..	43	1,000	1,000
F. C. E. Mourning	20x99 11	4	220	41	5,500	19,000
H. & F. Elliot	17x99.11	3	222	144	4,500	14,000
P. Jones	17x99.11	3	224	45	4,500	13,500
C. W. Anderson	17x99.11	3	226	46	4,500	16,000
Leona M. Henderson	17x99.11	3	228	47	4,600	13,500
Gladys Edwards	17x99.11	3	230	147	4,500	14,000
M. Holdbrooks	17x99.11	3	232	48	4,500	13,500
L. A. Alexander	17x99.11	3	234	49	4,500	13,500
M. Morse	17x99.11	3	236	149	4,500	14,000
M. L. Holdbrooks	17x99.11	3	238	50	4,500	16,000
Emma L. Allen	17x99.11	3	240	51	4,300	13,500
212 W. 139th St. Ry. Corp.	17x99.11	3	242	151	4,500	13,500
Wm. Sills	17x99.11	3	244	52	4,500	16,000
D. & J. Walker	17x99.11	3	246	53	4,600	13,500
OrleteBldg.Co.	17x99.11	3	248	153	4,500	14,000
A. M. Hanners	20x99 11	3	250	54	6,200	16,000
A. M. Hanners	12x99.11	V	..	154	1,000	1,000
City of New York	12x99.11	V	..	55	1,000	1,000
Carrie Wells	20x99 11	3	252	56	5,200	15,000
Rowar Rlty. Corp.	17x99.11	3	254	57	4,500	14,500
L. Chambliss	17x99.11	3	256	157	4,500	15,000
Cleroz, Inc.	17x99 11	3	258	58	4,500	14,500
William Pickens	17x99.11	3	260	59	4,500	15,000
C. P. J. Haley	17x99.11	3	262	159	4,500	13,500
264 W. 139th St. Cp.	17x99.11	3	264	60	4,500	14,000
A. Dickson	17x99.11	3	266	61	4,500	14,000
Fletcher Clark	17x99.11	3	268	62	4,500	13,500
H. Scott	17x99.11	3	270	63	4,500	13,500
Amicus Rlty. Cp.	41.6x99 11	4	272	64	38,000	60,000

S.E.C.

Section 7, Volume 8, Block 2025—East Side 8th Ave., 139th to 140th St.

Owner or Occupant	Size of Lot	Stories High	St. No.	Lot No.	Value of Real Estate Unimproved	Value of Real Estate with Improvements Thereon
Ledroit Rlty., Inc.	99.11x100	6	2620-2628	61	$76,000	$190,000

S.E.C.

North Side 139th St., 8th to 7th Ave.

N.E.C.

Owner or Occupant	Size of Lot	Stories High	St. No.	Lot No.	Value of Real Estate Unimproved	Value of Real Estate with Improvements Thereon
H. D. & M. Albers	42.11x99.11	4	267	1	$30,000	$57,000
H. D. & M. Albers	19x99.11	4	265	2	5,000	13,000
R. I. Johnson	19x99 11	4	263	3	6,000	17,000
C. E. Eversly	19x99 11	4	261	4	5,000	16,000
Miriam Pugh	19x99.11	4	259	5	6,000	15,500
Orville S. Olives	19x99.11	4	257	6	5,000	16,000
E. Stokes	19x99.11	4	255	7	5,000	15,000
L. S. Burnbaum	19x99.11	4	253	107	5,500	15,500
Jasper Elberidge	19x99 11	4	251	8	5,000	14,500
C. & C. Bowers	32.4½x 99.11	4	249	9	8,500	20,000
Anna Kirkland	33 4½x 99.11	4	247	11	8,500	21,000
E. D. Dukes	18 2x99.11	4	245	111	4,800	17,000
Grace Cong. Ch., Inc.	18.2x99.11	4	243	12	0	0
Edith Alleyne, ano.	18.2x99.11	4	241	13	4,800	16,300
I. R. Post	18.2x99.11	4	239	113	4,800	15,500
Wm. Haustin	18.2x99.11	4	237	14	4,800	15,500
P. Michaels	18.2x99.11	4	235	15	4,500	16,500
A. L. Holbrook	19 3x99 11	4	233	16	4,800	16,000
A. Dorch	18.2x99.11	4	231	116	4,800	15,500
F. A. M. C. Turner	18 2x99.11	4	229	17	4,800	15,500
Pressmil Rlty. Cp.	18.2x99.11	4	227	18	4,800	18,000
C. A. W. B. Edwards	18.2x99.11	4	225	19	4,800	19,000
Nospmas Rlty. Cp.	18 2x99.11	4	223	119	4,600	15,500
W. T. John	18.2x99.11	4	221	20	4,800	16,500
Wm. H. and Katie Brown	32.4½x 99.11	4	219	21	8,500	23,000
2305 7th Ave. Cp.	32 4½x 99 11	4	217	23	8,500	21,000
Mack Twilly	19.2x99.11	4	215	123	5,000	16,500
Millicent Rlty. Cp.	19.2x99.11	4	213	24	5,000	16,000
Grace Briller	19.2x99.11	4	211	25	5,000	16,000
S. A. Smith	19.2x99.11	4	209	26	5,000	16,500
Slipper & Shoe Repair	19.2x99.11	4	207	126	5,000	16,000
F. R. V. M. Willis	19.2x99 11	4	205	27	5,000	16,000
J. L. Smith	19.8x99.11	4	203	28	6,100	17,000

West Side 7th Ave., 139th to 140th St.

N.W.C.

Owner or Occupant	Size of Lot	Stories High	St. No.	Lot No.	Value of Real Estate Unimproved	Value of Real Estate with Improvements Thereon
J. Goodman & Co.	20x79.5½	4	2380	29	$18,000	$32,000
J. Goodman & Co.	16.8x79.5½	4	2382	129	9,000	20,000
J. Goodman & Co.	16.8x79.5½	4	2384	30	9,000	20,000
J. Goodman & Co.	16.8x79.5½	4	2386	31	9,000	20,000
J. Goodman & Co.	17.5x79.5½	4	2388	131	9,000	20,000
J. Goodman & Co.	12 6x79.5½	V	..	32	2,000	2,000
Benrose Hldg. Co.	99.11x100	7	2394-96	34	38,000	225,000

S.W.C.

South Side 140th St., 7th to 8th Ave.

Owner or Occupant	Size of Lot	Stories High	St. No.	Lot No.	Value of Real Estate Unimproved	Value of Real Estate with Improvements Thereon
Tenlan Rlty. Corp.	38.4x99.11	6	202	38	$9,500	$35,000
Tenlan Rlty. Corp.	38.4x99.11	6	204	40	9,600	35,000
Janlos Hldg. Cp.	38.4x99.11	6	206	41	9,500	35,000
Riomino Rlty. Cp.	38.4x99.11	6	208	43	9,500	35,000
Welfare Rlty. Corp.	38.4x99.11	6	210	44	9,600	35,000
Welfare Rlty. Corp.	38.4x99.11	6	212	46	9,500	35,000
Fanny Fader	38.4x99.11	6	214	47	9,500	35,000
Fanny Fader	38.4x99.11	6	216	49	9,600	35,000
Minbee Rlty.	38.4x99.11	6	218	50	9,500	35,000
Minbee Rlty.	38.4x99.11	6	220	52	9,500	35,000
S. London & ano.	38.4x99.11	6	222	53	9,500	35,000
Ninth Rlty. Corp.	38.4x99.11	6	224	55	9,600	35,000
S. London & ano.	38.4x99.11	6	226	56	9,500	35,000
Hilda Cohen, et al	38.4x99.11	6	228	58	9,500	36,000
Tebro Rlty. Corp.	38.4x99.11	6	230	60	9,500	35,000

Section 7, Volume 8, Block 2026—East Side 8th Ave., 140th to 141st St.

N.E.C.

Owner or Occupant	Size of Lot	Stories High	St. No.	Lot No.	Value of Real Estate Unimproved	Value of Real Estate with Improvements Thereon
Banner Equities, Inc.	25x100	6	2630	1	$21,000	$55,000
Elding Hldg. Co.	25x100	5	2632	2	15,000	22,000
R.E. Prod. Rlty. Cp.	25x100	5	2634	3	16,000	30,000
G. Scheidlog	24.11x100	5	2636	4	15,000	22,000
G. Scheiding	24.11x100	5	2638	64	16,000	22,000
Mitaldart Rlty. Cp.	25x100	5	2640	63	16,000	34,000
Adolo Rlty. Co.	25x100	6	2642	62	15,000	30,000
Hamel Ests., Inc.	25x100	5	2652	61	21,000	65,000

S.E.C.

North Side 140th St., 8th to 7th Ave.

Owner or Occupant	Size of Lot	Stories High	St. No.	Lot No.	Value of Real Estate Unimproved	Value of Real Estate with Improvements Thereon
W.& M. Collins	25x99.11	5	273	5	$5,600	$17,000
Keith 131 St. Cp.	25x99.11	6	271	6	6,600	33,000
Geobe Rlty. Corp.	25x99.11	5	269	7	6,600	17,000
House Klar Rlty. Co.	25x99.11	5	267	8	6,600	17,000
Nasohn Rlty. Co.	28x99.11	5	235	9	7,500	33,000
Claude McAufee	27.10x 99.11	5	233	10	7,600	19,000
Gilkay Rlty. Corp.	27 10x 99.11	5	231	12	7,500	12,000
N. T. C. Rlty.	27.10x 99 11	5	229	13	7,600	70,000
A. K. Gill	27.10x 99 11	5	227	14	7,500	18,000
Valen Props., Inc.	27.10x 99.11	5	225	15	7,600	18,000
223 W. 140th St., Inc.	27.10x 99.11	5	223	16	7,500	18,000
U. S. A.	84x99.11	2½	221-17	17	Exempt	Exempt
P. Wade	28x99.11	5	216	20	7,500	18,000
Lamina Rlty. Cp.	28x99.11	5	213	22	7,500	18,000
Jackmax Hldg. Corp.	28x99.11	5	211	23	7,500	18,000
F. P. Silberstein & ano.	28x99.11	5	209	24	7,500	18,000
F. P. Silberstein & ano.	25x99.11	5	207	25	7,500	18,000
Lodnor Rlty. Cp.	28x99 11	5	205	26	7,500	18,000
Coji Rlty. Corp.	28x99.11	5	203	27	7,600	18,000

West Side 7th Ave., 140th to 141st St.

N.W.C.

Owner or Occupant	Size of Lot	Stories High	St. No.	Lot No.	Value of Real Estate Unimproved	Value of Real Estate with Improvements Thereon
M. Moore & Sons	99.11x100	7	2400-2408	29	$75,000	$230,000
2412 7th Ave. Corp.	99.11x100	7	2410-2412	33	75,000	230,000

South Side 141st St., 7th to 8th Ave.

Owner or Occupant	Size of Lot	Stories High	St. No.	Lot No.	Value of Real Estate Unimproved	Value of Real Estate with Improvements Thereon
244 W. 141st St. Corp.	65x99.11	6	204-206	33	$19,000	$75,000
Romany Rlty. Corp.	60x99.11	6	208-210	41	17,000	75,000
Emray Rltys., Inc.	50x99.11	6	212-14	43	14,500	35,000
216 Realty Corp.	37.6x99.11	6	216	15	9,500	26,000
Al Jul Properties	37.6x99.11	6	218	47	9,500	26,000
L. Panish et al.	37.6x99.11	6	220	48	9,500	26,000
Greenwol Realty	37.6x99.11	6	222	50	9,500	26,000
Melrah Rlty. Corp.	37.6x99.11	6	224	51	9,500	26,000
B. Harris	37.6x99.11	6	226	53	9,500	26,000
Ludlow Equits., Inc.	37.6x99.11	6	228	54	9,500	26,000
Ehrlich Ests., Inc.	37.4½x 99.11	6	230	56	9,500	26,000
Montague & Foster	25 11½x 99.11	5	268	57	6,500	18,000
Montague & Foster	25x99.11	5	270	58	6,500	18,000
African Pion Syn.	25x99.11	.	272	59	4,500	1,500
African Pion Syn.	25x99 11	..	274	60	4,600	4,500

Section 7, Volume 8, Block 2027—East Side 8th Ave., 141st to 142d St.

N.E.C.

Owner or Occupant	Size of Lot	Stories High	St. No.	Lot No.	Value of Real Estate Unimproved	Value of Real Estate with Improvements Thereon
N. Y. C. H. A.	475 199.10	Var.	..	1	$321,000	$922,000
N. Y. C. H. A.	175x199 10	Var.	..	25	163,300	344,000

North Side 141st St., 8th to 7th Ave.

S.E.C.

Owner or Occupant	Size of Lot	Stories High	St. No.	Lot No.	Value of Real Estate Unimproved	Value of Real Estate with Improvements Thereon
St. Charles Borromeo R. C. Ch. Pars.	25x99.11	4	211	24	Exempt	Exempt

Section 7, Volume 8, Block 2028—East Side 8th Ave., 142d to 143d St.

N.E.C.

Owner or Occupant	Size of Lot	Stories High	St. No.	Lot No.	Value of Real Estate Unimproved	Value of Real Estate with Improvements Thereon
N. Y. C. H. A.	199.11x100	.	..	16	$242,000	$619,000
N. Y. C. H. A.	199.10x350	Var.	.	1	291,000	775,000

North Side 142d St., 8th to 7th Ave.

Owner or Occupant	Size of Lot	Stories High	St. No.	Lot No.	Value of Real Estate Unimproved	Value of Real Estate with Improvements Thereon
Mt. Calvary Bapt. Ch.	25x99.11	1	231	15	Exempt	Exempt
City of New York	50x99.11	3	250-48	51	Exempt	Exempt

Section 7, Volume 8, Block 2029—East Side 8th Ave., 143d to 144th St.

N.E.C.

Owner or Occupant	Size of Lot	Stories High	St. No.	Lot No.	Value of Real Estate Unimproved	Value of Real Estate with Improvements Thereon
N. Y. C. H. A.	199.10x250	..		1	$205,400	$489,000

North Side 143d St., 8th to 7th Ave.

Owner or Occupant	Size of Lot	Stories High	St. No.	Lot No.	Value of Real Estate Unimproved	Value of Real Estate with Improvements Thereon
City of New York	375x 199.10 Ir.	V	..	11	Exempt	Exempt
City of N. Y.	25x99.11	V	..	28	4,600	4,500

West Side 7th Ave., 143d to 144th St.

N.W.C.

Owner or Occupant	Size of Lot	Stories High	St. No.	Lot No.	Value of Real Estate Unimproved	Value of Real Estate with Improvements Thereon
St. James Apts., Inc.	99.11x125	7	2460-56	29	$77,000	$205,000
Twobeus Rlty. Cp.	50x75	6	2458-2470	33	26,000	63,000
Fogerd, Inc.	25x75	6	2472	35	13,000	29,000
Francesco Rlty. Cp.	24.11x75	6	2474	36	21,000	42,000

S.W.C.

South Side 144th St., 7th to 8th Ave.

Owner or Occupant	Size of Lot	Stories High	St. No.	Lot No.	Value of Real Estate Unimproved	Value of Real Estate with Improvements Thereon
Person. Props., Inc.	37.6x99.11	6	223	37	$9,500	$40,000
Person. Props., Inc.	37.6x99.11	6	226	39	9,600	10,000

Section 7, Volume 8, Block 2030—East Side 8th Ave., 144th to 145th St.

N.E.C.

Owner or Occupant	Size of Lot	Stories High	St. No.	Lot No.	Value of Real Estate Unimproved	Value of Real Estate with Improvements Thereon
2710 Eighth Ave., Inc.	40x100	6	2710-12	1	$34,000	$62,000
2710 Eighth Ave., Inc.	39.11x100	6	2714-16	2	25,500	52,000
H. W. Clark	39 11x100	6	2718-20	3	25,500	52,000
2724 8th Ave., Inc.	40x100	6	2722-2724	4	25,500	52,000
G. & I. Schwartz	40x100	3	2726-28	5	62,500	110,000

S.E.C.

North Side 144th St., 8th to 7th Ave.

Owner or Occupant	Size of Lot	Stories High	St. No.	Lot No.	Value of Real Estate Unimproved	Value of Real Estate with Improvements Thereon
J. Brown	45x99.11	6	271-73	7	$12,000	$45,000
Gerdin Hldg. Cp.	40x99.11	6	267-69	8	10,500	41,000
J. Shulman	40x99.11	6	265-63	9	10,500	41,000
J. Shulman	40x99.11	6	259-61	10	10,500	41,000
255 Rlty. Cp.	40x99.11	6	257-55	12	10,500	41,000
251 W. 144th St. Cp.	40x99.11	6	251-53	14	10,300	42,000
Tomkins Rlty. Cp.	40x99.11	6	247-49	16	10,600	41,000
215 W. 144th St.	80x99.11	6	229	17	23,000	72,000
215 W. 144th St.	80x99.11	6	219	21	23,000	72,000
Union Av. Hldg. Cp.	40x99.11	6	213-11	25	10,500	41,000
Union Av. Hldg. Cp.	40x99.11	6	207-09	26	10,500	41,000
Est. of Morris Segal	50x99.11	6	203-05	27	14,500	45,000

West Side 7th Ave., 144th to 145th St.

N.W.C.

Owner or Occupant	Size of Lot	Stories High	St. No.	Lot No.	Value of Real Estate Unimproved	Value of Real Estate with Improvements Thereon
B. Alpers et al.	40x100	6	2480-82	29	$35,000	$75,000
619 Lenox Ave. Cp.	40x100	6	2484-86	31	27,000	60,000
2468 7th Ave. Co.	39.10x100	6	2488-90	33	27,000	60,000
Progress. Commercial Assn. of Am.	40x100	6	2492-94	34	27,000	60,000
Progress. Commercial Assn. of Am.	40x100	6	2496-98	36	47,000	65,000

S.W.C.

South Side 145th St., 7th to 8th Ave.

Owner or Occupant	Size of Lot	Stories High	St. No.	Lot No.	Value of Real Estate Unimproved	Value of Real Estate with Improvements Thereon
Radio Ch. of God	125x99 Ir.	1	202-20	38	$31,000	*$54,000
J. & B. Klauener	40x89.11	2	222-24	43	17,500	42,000
Fannie Steinberg	25x99.11	2	226	44	11,000	20,000
Crew Levick Co.	100x99.11	1	228-38	45	48,000	60,000
Jardenelle Co.	0.4½x99.11	V		49	100	100
Union Bapt. Church	109x99.11	1	240	50	*25,000	32,000
St. Paul Comm. Ch.	76x99.11	3	256-260	51	Exempt	Exempt
Rofar Rlty. Co.	100.7½x 99.11	1	262-270	57	49,000	95,000

Total Valuation $9,715,400 $27,103,650

EXEMPT PROPERTY

Section 7, Volume 8.

Owner or Occupant	Size of Lot	Stories High	St. No.	Lot No.	Value of Real Estate Unimproved	Value of Real Estate with Improvements Thereon
Y. W. C. A.	125x 199 10 Ir.	5	2006	6	$50,000	$400,000
Abyssinian Bap. Ch.	150x99.11	1	2006	52	43,000	180,000
City of New York	415x199.10	5	2008	13	..	1,410,000
City of New York	199.10x60	1	2008	29	120,000	125,000
Little Mt. Zion Baptist Church	37.6x99.11	3	2009	6	1,500	3,000
New Mt. Calvary	25x99 11	5	2009	46	0	7,000
Shadro Rlty. Cp.	25x99.11	5	2009	46	0	8,500
Shadro Rlty. Cp.	28x99 11	5	2009	47	0	8,500
Shadro Rlty. Cp.	28x99.11	5	2009	49	0	7,000
Bookerly Cp.	25x99.11	2	2012	85	5,000	10,000
Baptist Church						
Ch. of St. Thomas Apostle	60x99.11	1	2013	6	17,000	125,000
Hood Mem. African Meth. Epis. Zion Church	180x99.11	2	2014	55	37,000	110,000
City of New York	170±	BH	2016	65	95,000	95,000
N. Y. C. Housing Authority	519 8x 396 5	5	2020	1	659,000	2,062,000
City of New York	65x102.7	..	2020	70	26,000	26,000
City of New York	188.4x 111.8 Ir.	..	2020	71	48,000	48,000
City of New York	60.8x 623.5 Ir.	..	2020	75	222,500	222,500
City of New York	199.10x 586.4	..	2020	101	345,000	370,000
City of New York	1556	B.H.	2020	87	460,000	460,000
T. H. Woods	18.6x99.11	3	2023	22	200	600
St. Catherines Orth. Spiritualist Ch. Inc.	22x99.11	SB	2023	88	600	1,000
St. Catherines Orth. Spiritualist Ch. Inc.	22x99.11	SB	2023	38	3,200	9,000

See last page for footnotes.

Owner or Occupant	Size of Lot	Stories High	St. No.	Lot No.	Value of Real Estate Unimproved	Value of Real Estate with Improvements Thereon
Rosecrucian Anthroposophic League Harlem Inc.	21.1x99.11	1	2025	43	2,000	15,000
Grace Cong. Ch. of Harlem	18.2x99.11	4	2025	12	4,600	15,500
Victory Tabernacle	22.6x112.6	2	2023	100	6,500	18,000
D. Clarkson	17x99.11	..	2024	17	500	2,350
Grace Cong. Ch. of Harlem	18.2x99.11	4	2025	12	4,601	15,500
U. S. of A.	84x99.11	2	2026	17	34,000	130,000
Ch. of St. Charles Borromeo	25x99.11	4	2027	34	6,500	13,000
R. C. Church of St. Chas. Borromeo	125x199.10 Ir.	1	2027	41	70,000	170,000
Church of St Thomas the Apostle	28x99.11	1B	2021	15	6,500	13,000
City of New York	50x99.11	3	2025	51	14,600	35,000
City of New York	375x199.10 Ir.	..	2029	11	235,000	950,000
Gospel Spreading As.	125x99.11	1	2030	63	26,500	136,000
Union Bap Church	109x99.11	1	2030	50	28,000	63,000
St. Paul Comm. Ch.	75x99.11	1	2030	54	36,000	90,000

Total Exempt Property.................$2,813,500 $7,256,950

State of New York, City of New York, County of New York, ss.:

I Alexander P. Reichman one of the Assessors of The City of New York, do depose and swear that the foregoing volume, numbered 8, Section 7, is one of the following volumes: Section 8, Volumes 5, 6 and 9, which together contain a detailed statement of all the taxable property embraced within the district assigned to me by the President of the Tax Commission of The City of New York for assessment under his direction and entered in the Annual Record of the Assessed Valuation of Real Estate in the Borough of Manhattan in the City of New York, for the fiscal year July 1, 1960 to June 30, 1961.

That I have personally examined each and every house, building, lot, pier, and other taxable property within said district; that in said volumes are set down and given the description, the Street, the Section or Ward, Block and Lot and Map or Identification numbers of said Real Estate embraced within such district, the sum for which, in my judgment, each separately assessed parcel of Real Estate would sell under ordinary circumstances if it were wholly unimproved; and separately stated, the sum for which the same parcel would sell under ordinary circumstances with the improvements, if any, thereon; also the name of the owner or occupant thereof, so far as the same is known; also any other information which the President of the Tax Commission required.

ALEXANDER P. REICHMAN, Assessor

Sworn to before me this 29th day of January, 1960.

JACOB MARKOWITZ, Justice of the Supreme Court of the State of New York.

Section 7, Volume 9, Block 2031—East Side 8th Ave., 145th to 146th St.

N.E.C.

Owner	Size	St.	St. No.	Lot	Unimproved	Improved
P. I. H Rlty.	40x100	6	2730-32	1	$32,000	$95,000
P. I. H. Rlty.	40x100	6	2734-36	3	30,000	52,000
Geo. Petroff	39.10x100	6	2738-40	3	30,000	52,000
Lekal Rlty. Cp.	40x100	6	2742-44	4	30,000	52,000
8th Ave. Hldg. Co	40x100	6	2746-48	61	39,000	67,000

S.E.C.

North Side 145th St., 8th to 7th Ave.

Owner	Size	St.	St. No.	Lot	Unimproved	Improved
247 West 145th St. Realty Cp.	51.6x99.11	6	253-51	6	$27,001	$69,000
247-9 W. 145th St.	51x99.11	6	247-49	7	26,500	69,000
Opplo Realties, Inc. Corp.	51x99.11	6	243-245	10	26,500	68,000
241 W 145th St., Inc.	61.6x99.11	6	241-239	13	27,000	68,000
437 Lenox Ave. Cp.	40x99.11	6	235-37	14	21,000	62,000
487 Lenox Ave. Cp.	40x99.11	6	231-233	16	21,000	62,000
Alson Rlty. Corp.	40x99.11	6	229-227	17	21,000	62,000
E. Pearlman, et al.	40x99.11	6	223-25	18	21,000	62,000
A. C. Levy	40x99.11	6	219-21	20	21,000	62,000
R. & S. Weinberg	40x99.11	6	215-17	21	21,000	62,000
Sarnel Rlty. Co.	130x99.11	54	213-3	23	75,000	205,000

7th Ave., West Side, 145th to 146th St.

N.W.C.

Owner	Size	St.	St. No.	Lot	Unimproved	Improved
Rajah Rlty. Cp.	40x100	6	2500-02	29	$40,000	$55,000
Rajah Rlty. Cp.	40x100	6	2504-06	31	24,000	52,000
M. B Pinto	39.10x100	6	2508-2510	33	24,000	52,000
2512, Inc.	40x100	6	2512-2514	35	24,000	52,000
Bannor Equities, Inc.	40x100	6	2516-18	37	31,500	60,000

South Side 146th St., 7th to 8th Ave.

Owner	Size	St.	St. No.	Lot	Unimproved	Improved
Cafmel Rlty. Cp.	40x99.11	6	202-4	39	$10,500	$45,000
Blanjac Rlty. Co.	40x99.11	6	206-8	40	10,500	45,000
Debsul Rlty. Cp	40x99.11	6	210-12	41	10,500	45,000
Rebsul Rlty. Cp.	40x99.11	6	214-16	43	10,500	45,000
Adrel Rlty. Co.	40x99.11	6	218-20	44	10,500	45,000
254 W. 146th St. Co.	37.6x99.11	6	222-24	46	9,500	42,000
Adrel Rlty. Co.	37.6x99.11	6	226-28	48	9,500	42,000
23-33 W. 146 St. Cp.	37.6x99.11	6	230-32	49	8,500	42,000
Amge Rlty.	37.6x99.11	6	234-36	51	9,500	42,000
Anchor Rlty. Co.	37.6x99.11	6	238-40	53	9,500	42,000
222 W. 146th St. Cp.	40x99.11	6	242-44	54	10,500	45,000
Halpern & Shulman	49.2x99.11	6	246-48	56	13,500	57,000
260-64 W. 146th St. Cp.	49.2x99.11	6	250-52	57	13,500	67,000
250-4 W. 146th St. Co.	49.2x99.11	6	254-56	59	13,500	67,000

Section 7, Volume 9, Block 2032—East Side 8th Ave., 146th to 147th St.

N.E.C.

Owner	Size	St.	St. No.	Lot	Unimproved	Improved
F. Neuman	25x100	5	2750	1	$21,000	$18,000
O. B. Kirton	25x101	5	2752	2	14,000	20,000
Tholby Rlty. Corp.	24.11x100	5	2754	3	14,000	20,000
C. Arthur Ests.	21.9x100	5	2756	4	14,000	20,000
C. Arthur Ests.	24.9x100	5	2758	64	14,000	20,000
Keiks Rlty.	25.2x100 Ir.	6	2760	63	14,000	34,000
Keiks Rlty.	25.1½x100	5	2762	62	14,000	34,000
Keiks Rlty.	25.1x100	5	2764	61	21,000	48,000

S.E.C.

North Side 146th St., 8th to 7th Ave.

Owner	Size	St.	St. No.	Lot	Unimproved	Improved
Beckmad, Inc.	25x99.11	5	273	5	$6,500	$20,000
Berkmad, Inc.	25x99.11	5	271	6	6,500	20,000
— Becksmaid	25x99.11	6	269	7	6,500	20,000
Beckmad, Inc.	25x99.11	6	267	8	6,500	20,000
Beckmad, Inc.	25x99.11	5	265	9	6,500	20,000
B. E. O. Bldgs., Inc.	83.3½x99.11	6	235	10	23,500	100,000
B. E. O. Bldgs., Inc.	83.3½x99.11	6	225	13	23,500	100,000
Aaron Bin Nun	50.11½x99.11	V	..	17	14,000	14,000
Kings Pt. Assoc.	108.4x99.11	6	211	19	31,000	240,000
Ind. Enterprises	125x99.11	2	203-09	23	45,000	160,000

West Side 7th Ave., 146th to 147th St.

N.W.C.

Owner	Size	St.	St. No.	Lot	Unimproved	Improved
Hamden Hldg.	28.6x100	6	2523	29	$17,500	$41,000
Willom Rlty.	27.11x100	5	2521	30	12,000	27,000
Eastern Mennonite Bd	27x100	5	2526	31	12,000	27,000
C. Kaplan	19.3½x100	6	2528	32	8,000	18,000
P. D. Alleyne	19.6x100	6	2530	33	8,000	18,000
F. B. Rlty. Cp.	27x100	5	2532	34	12,000	27,000
F. B. Rlty. Cp.	27x100	5	2534	35	12,000	27,000
F. B. Rlty. Cp.	26.6x100	5	2536	36	17,000	33,000

S.W.C.

South Side 147th St., 7th to 8th Ave.

Owner	Size	St.	St. No.	Lot	Unimproved	Improved
City of New York	25x99.11	V	..	38	$6,500	$6,500
City of New York	25x99.11	V	..	39	6,500	6,500
City of New York	25x99.11	V	..	40	6,500	6,500
City of New York	25x99.11	V	..	41	6,600	6,600
City of New York	25x99.11	V	..	43	6,500	6,500
Manilla Rlty. Co.	108.4x99.11	6	210	43	31,000	210,000
Aaron Bin-Nun	50.11½x99.11	V	..	47	14,000	14,000
Amic. Rlty. Corp.	100.8½x99.11 Ir.	6	228-214	53	45,000	255,000
Rougel, Inc	50x99.11	6	236-38	56	11,500	62,000
D. Nevins, et al.	37.6x99.11	5	240	58	9,500	35,000
D. Nevins, et al.	37.6x99.11	5	242	60	9,500	35,000

Section 7, Volume 9, Block 2033—East Side 8th Ave., 147th to 148th St.

N.E.C.

Owner	Size	St.	St. No.	Lot	Unimproved	Improved
T. J. Murphy	44.11x100	6	2768-72	1	$35,600	$70,000
T. J. Murphy	40x100	5	2774-76	3	22,500	41,000
T. J. Murphy	40x100	5	2776-80	64	22,500	41,000
T. J. Murphy	25x100	5	2782	63	14,000	26,000
T. J. Murphy	49.11x100	6	2784	61	38,500	65,000

S.E.C.

North Side 147th St., 8th to 7th Ave.

Owner	Size	St.	St. No.	Lot	Unimproved	Improved
M. Bloch	37.6x99.11	5	293	6	$9,500	$35,000
R. L. Pinckary	37.6x99.11	5	291	7	9,500	35,000
Poror Rlty. Corp.	25x99.11	6	289	8	6,500	18,000
B. J. Malcolm	25x99.11	5	287	9	6,501	24,000
Olga Rutner	25x99.11	5	285	10	6,500	28,000
D. & H. Trading Co.	25x99.11	6	283	11	6,500	21,000
City of New York	150x199.10	5	217	12	Exempt	Exempt
Lada Rlty.	37.6x99.11	5	215	18	9,500	35,000
Marday Rlty.	37.6x99.11	5	213	20	9,500	35,000
Laild Realty Corp.	37.6x99.11	5	211	21	9,500	35,000
Ladd Realty Corp.	37.6x99.11	5	209	23	9,500	35,000
Pero Rlty.	37.6x99.11	5	207	24	9,500	35,000
Epoch Rlty. Corp.	37.6x99.11	5	205	26	9,500	35,000
Ams Hldg. Cp.	25x99.11	5	203	27	6,500	19,000

West Side 7th Ave., 147th to 148th St.

N.W.C.

Owner	Size	St.	St. No.	Lot	Unimproved	Improved
A. Zelilin	40x100	5	2538-40	29	$23,000	$155,000
M. Jrdgikin et al.	40x100	5	2542-44	31	18,000	16,000
D. & F. Hldg. Cp	39.10x100	5	2546-48	33	18,000	18,000
G. B. Austin	40x100	5	2550-52	34	18,000	46,000
L. Seiffert & ano.	40x100	5	2554-56	36	23,500	50,000

S.W.C.

South Side 148th St., 7th to 8th Ave.

Owner	Size	St.	St. No.	Lot	Unimproved	Improved
Jackmax Hldg. Cp.	37.6x99.11	5	202	38	17,500	$35,000
F. Manheimer	37.6x99.11	5	204	40	9,500	35,000
R. Schluck	37.6x99.11	5	206	41	9,500	35,000
208 West 148th St. Corp.	37.6x99.11	5	208	43	9,500	35,000
R. Kaplan	37.6x99.11	5	210	44	9,500	17,000
R. Kaplan	37.6x99.11	5	214	46	9,500	17,000
Anclue Rlty Cp.	25x99.11	5	218	47	6,500	25,000
Kay Rrinheimer	101x99.11	2	234-240	54	29,000	46,500
N. Gollin	37.6x99.11	5	212	58	9,500	38,000
N. Gollin	37.6x99.11	5	244	60	9,500	38,000

Section 7, Volume 9, Block 2034—East Side 8th Ave., 148th to 149th St.

N.E.C.

Owner	Size	St.	St. No.	Lot	Unimproved	Improved
Sirben Rty. Co. Inc.	49.11x80	6	2792	1	$30,000	$100,000
P. Neufeld	50x80	5	2794	3	21,000	44,000
R. G. Locker	25x100	6	2796	61	13,000	29,000
Jorril Prop., Inc.	37.6x100	6	2798	63	19,500	42,000
Jersey York Rlty. Cp	37.6x100	6	2800	61	26,000	55,000

S.E.C.

North Side 148th St., 8th to 7th Ave.

Owner	Size	St.	St. No.	Lot	Unimproved	Improved
Banner Equit., Inc.	39x99.11	5	241	6	$10,000	$37,000
Lari Rlty. Corp.	39x99.11	6	239	7	10,000	37,000
Lari Rlty. Corp.	39x99.11	5	237	8	10,000	37,000
B. Wolfey	39x99.11	6	235	9	10,000	37,000
Senfrid Rlty. Co.	39x99.11	5	233	11	10,000	37,000
Rose Berley	37.6x99.11	5	231	12	9,500	34,000
Rose Berley	37.6x99.11	5	229	14	9,500	34,000
Ambius Rlty. Cp.	25x99.11	6	227	15	6,500	27,000
Ambius Rlty. Cp.	25x99.11	5	225	16	6,500	27,000
Ardrich Rlty. Cp.	25x99.11	5	223	17	6,500	24,000
Alice Gerzog	25.4x99.11	5	221	18	6,500	21,000
Lairnna Rlty. Cp.	37.6x99.11	5	215	19	9,500	32,000
Lalenna Rlty. Cp.	37.6x99.11	5	211	21	9,500	32,000
Lairnna Rlty. Cp.	37.6x99.11	5	209	23	9,500	32,000
Lufan Rlty. Cp.	37.6x99.11	5	207	24	9,500	32,000
F. Burke	37.6x99.11	5	205	25	9,500	32,000
Lado Rlty. Cp.	37.6x99.11	5	203	27	9,500	32,000

West Side 7th Ave., 148th to 149th St.

N.W.C.

Owner	Size	St.	St. No.	Lot	Unimproved	Improved
Klein Bernstein Co.	59.11x100	5	2560	29	$34,000	$95,000
B. & A. Levi	40x100	6	2566	32	17,001	49,000
Emanru Rlty. Corp.	20x100	5	2568	33	11,000	25,000
J. Finkbeiner	25x100	6	2570	34	11,000	25,000
J. Finkbeiner	25x100	5	2572	35	11,001	25,000
2574 7th Ave. Corp.	24.11x100	5	2574	36	16,600	39,000

S.W.C.

South Side 149th St., 7th to 8th Ave.

Owner	Size	St.	St. No.	Lot	Unimproved	Improved
H. Rylea Corp.	25x99.11	6	202	38	$6,500	$11,000
Azalea A Rlty. Cp.	25x99.11	5	204	39	6,500	21,000
Clubro Rlty. Co.	25x99.11	5	206	40	6,500	21,000
Tombar Rlty Co.	100x99.11	5	208-14	41	29,000	135,000
Sirrngul Rlty. Cp.	40x99.11	6	216-18	46	10,500	47,000
S. Shapiro	40x99.11	6	220-22	47	10,500	47,000
Lucia Rlty. Co.	40x99.11	..	224-26	48	10,500	47,000
Lucia Rlty. Co.	40x99.11	6	228-30	50	10,500	47,000
T. Wildenberg	40x99.11	6	232-34	52	10,500	47,000
T. Wilenberg	40x99.11	6	236-38	53	10,500	47,000
240 West Cp.	40x99.11	6	240-42	55	10,500	47,000
Gallag Rlty. Corp.	40x99.11	6	244-46	56	10,600	47,000
Saul J. Wildenberg	40x99.11	6	248-50	58	10,500	47,000
Viero Realty	40x99.11	6	252-54	60	10,500	47,000

Section 7, Volume 9, Block 2035—East Side 8th Ave., Macombs Place, 149th to 150th St.

N.E.C.

Owner	Size	St.	St. No.	Lot	Unimproved	Improved
N. Y. C. Soc. Meth. Church	776x199.10 Ir.	6	2802-10	1	$630,000	$1,775,000

Section 7, Volume 9, Block 2036—East Side 8th Ave., 150th to 151st St.

Junction

Owner	Size	St.	St. No.	Lot	Unimproved	Improved
Tillis Rlty Corp.	104.0½x68.1½	6	2830	64	$123,000	$162,000
Tillis Rlty. Corp.	75x48	6	2840-48	61	22,000	62,000

S.E.C.

Macombs Place, West Side, South of 151st St.

Owner	Size	St.	St. No.	Lot	Unimproved	Improved
Tillis Rlty. Corp.	85.2½x48.7½ Ir.	6	13-23	69	$16,000	$36,000

S.W.C.

East Side Macombs Place, 151st to 150th St.

S.E.C.

Owner	Size	St.	St. No.	Lot	Unimproved	Improved
23 Macombs pl. Co.	89.2½x62.2½ Ir.	6	23	50	$31,000	160,000
Dored Realty Corp.	44.4½x85.1 Ir.	6	30	57	13,000	48,000
115 Hldg. Corp.	68.9½x109.3½	6	29	6	16,500	65,000
Rosalind Equities	68.9½x136.2½	6	25	1	26,000	90,000

N.E.C.

North Side 150th St., Macombs Place to 7th Ave.

Owner	Size	St.	St. No.	Lot	Unimproved	Improved
D. Narine et al.	40.10 6-7x99.11	5	287	10	$11,000	$40,000
Gilbert & Benkowitz	40.10 6-7x99.11	6	285	13	11,000	40,000
Gilbert & Benkowitz	40.10 6-7x99.11	6	283	14	11,000	40,000
Gilbert & Benkowitz	40.10 6-7x99.11	6	281	16	11,000	40,000
Jarmeda Rlty. Co.	40.10 6-7x99.11	6	279	18	11,000	40,000
Banner Equit. Inc.	40.10 6-7x99.11	6	277	19	11,000	40,000
N. Cohan	40.10 6-7x99.11	5	275	21	11,000	40,000
Meljac Est. Inc.	37.6x99.11	5	273	23	9,000	25,000
Meljac Est. Inc.	37.6x99.11	5	271	24	9,500	35,000
City of New York	75x99.11	..	V	25	Exempt	Exempt

West Side 7th Ave., 150th to 151st St.

N.W.C.

Owner	Size	St.	St. No.	Lot	Unimproved	Improved
Standard Oil Co. of N. Y.	199.10x100	1	2600-14	29	$120,000	$160,000

S.W.C.

South Side 151st St., 7th Ave. to Macombs Place

Owner	Size	St.	St. No.	Lot	Unimproved	Improved
Harlem Prop. Inc.	150x99.11	6	212-00	31	$113,000	$310,000
Ch. of the Resurrection	225x99.11	4	226	41	Exempt	Exempt
Bill Ding Inc.	37.6x99.11	6	235	53	9,500	60,000

Section 7, Volume 9, Block 2037—East Side 8th Ave. and Macombs Pl., 151st to 153d St.

N.E.C.

Owner	Size	St.	St. No.	Lot	Unimproved	Improved
Leadbill Rlty. Cp.	67x100	1		1	$36,000	$52,000
New Colonial Ice Co.	133.10x237 Ir.	2	2350	5	91,000	170,000

Macombs Pl., East Side; 7th Ave., West Side; 151st to Northerly Side 153d St.

S.E.C.

Owner	Size	St.	St. No.	Lot	Unimproved	Improved
City of New York Housing	646.61x633.11.11	1		11	Exempt	Exempt
St. Matthews Baptist Church	28.11x91.7 Ir.	2	45	5	Exempt	Exempt

N.E.C.

Section 7, Volume 9, Block 2038—East Side 8th Ave., 153d to 155th St.

N.E.C.

Owner	Size	St.	St. No.	Lot	Unimproved	Improved
Eddie Gomez	24.11x100	6	2852	1	$11,000	$13,000
Eddie Gomez	25x100	6	2854	2	7,500	18,000
2856 Rlty Cp	25x101	5	2856	3	7,500	21,000
Second Equity Cp.	25x101	5	2858	4	7,500	21,000
x W. 152 St. Cp.	25x100	6	2860	64	7,500	26,000
Eisenhower Eq. Cp.	37.6x101	6	2862-4	63	11,500	38,000
8 Ave. Hldg. Cp.	37.5x101	6	2866-8	61	15,000	45,000

North Side 153d St., 8th Ave. to Macombs Place

Owner	Size	St.	St. No.	Lot	Unimproved	Improved
M. Leef, ano.	60x99.11	6	263-65	6	$14,500	$58,000
259 Realties Inc.	60x99.11	6	261-259	7	14,500	68,000

West Side Macombs Place, 153d to 155th St.

N.W.C.

Owner	Size	St.	St. No.	Lot	Unimproved	Improved
Brahma Rlty. Corp.	65.1½x60.2 Ir.	6	67	9	$28,000	$100,000
J. J. A. Hldg. Cp.	141.11½x109.7½ Ir.	V		12	46,000	46,000

S.W.C.

South Side 155th St., Macombs Pl. to 8th Ave.

Owner	Size	St.	St. No.	Lot	Unimproved	Improved
F. Horling	60x99.11	6	258-260	56	$14,500	$64,000
F. Horling	60x99.11	6	262-64	57	14,500	64,000
268 W. 155th St. Co.	25x99.11	6	266	59	6,500	19,000
111 E. 119th St. Rlty. Cp.	25x99.11	5	268	60	6,500	19,000

Section 7, Volume 9, Block 2039—East Side 8th Ave., 153d to 154th St.

N.E.C.

Owner	Size	St.	St. No.	Lot	Unimproved	Improved
H. Bosam & ano.	40x101	6	2886-2892	1	$15,000	$55,000
F. Rosenblatt et al.	40x101	6	2894-96	3	11,000	44,000
F. Rosenblatt et al.	39.10x100	6	2898-2900	64	11,000	44,000
J. Haywood	40x100	6	2902-4	63	11,000	44,000
Fordun Rlty. Cp.	40x100	6	2906-08	61	15,000	65,000

S.E.C.

North Side 153d St., 8th Ave. to Macombs Place

Owner	Size	St.	St. No.	Lot	Unimproved	Improved
O. A. Lambeau	37.6x99.11	5	209	5	$9,500	$30,000
265 W. 153 St. Cp.	37.6x99.11	6	207	7	9,500	33,000
265 W. 153 St. Cp.	37.6x99.11	6	205	8	9,500	31,000
259-263 W. 153d St. Realty	37.6x99.11	6	203	10	9,500	30,000
259-263 W. 153d St. Realty	37.6x99.11	6	201	11	9,500	31,000
259-263 W. 153d St. Realty	37.6x99.10	6	199	13	9,500	30,000

West Side Macombs Place, 153d to 154th St.

N.W.C.

Owner	Size	St.	St. No.	Lot	Unimproved	Improved
Chas. J. Hensley	114x85 Ir.	1	83-91	15	$57,000	$70,000
C. J. H. H. Hensley	114x105 Ir.	1	91-113	65	75,000	250,000

S.W.C.

South Side 154th St., Macombs Place to 8th Ave.

Owner	Size	St.	St. No.	Lot	Unimproved	Improved
Candome Rlty. Cp.	37.6x99.11	6	248	62	$9,500	$40,000
Candome Rlty. Cp.	37.6x99.11	6	250-252	64	9,500	40,000
Hosik Rlty. Cp.	37.6x99.11	6	254-56	65	9,500	40,000
Hosik Rlty. Cp.	37.6x99.11	6	258-60	51	9,500	40,000
E. Henry	37.6x99.11	6	262-64	56	9,500	40,000
L. & L. Fisher	37.6x99.11	6	266-68	60	9,500	40,000

West Side 7th Ave., 155th to 156th St.

Owner	Size	St.	St. No.	Lot	Unimproved	Improved
City of New York	299.10½x206.0½ Ir.	..	..	33	Exempt	Exempt
City of New York	Irregular Park		..	70	Exempt	Exempt

Section 7, Volume 9, Block 2040—East Side 8th Ave., 154th to 155th St.

N.E.C.

Owner	Size	St.	St. No.	Lot	Unimproved	Improved
Trans Ocean Re. Cp.	24.11x100	6	2912	1	$10,000	$24,000
St. L. C. Rlty.	24.6x100	6	2914	2	6,000	21,000
Isabelle Home, Inc.	25.0x100	V	2916	3	4,000	4,000
G. Layne	25x100	4	2918	4	5,000	12,000
L. Bahagian	25x100	4	2920	64	6,500	12,000
L. Bahagian	25x100	4	2922	63	6,500	12,000
C. N. Ford, et al.	24.11x100	V		62	4,000	4,000
Viaduct Rlty. Cp.	25x320 Ir.	1	2924	61	67,000	160,000

N.E.C.

North Side 154th St., 8th Ave. to Macombs Place

Owner	Size	St.	St. No.	Lot	Unimproved	Improved
Rapsam Rlty.	25x99.11	6	209	5	$6,500	$18,000
Viaduct Rlty. Corp.	25x99.11	1	207	6	6,500	11,000
Harlem Plmbg. Sup. Co	200x99.11	1	201-05	7	65,000	135,000

West Side Macombs Place, 154th to 155th St.

N.W.C.

Owner	Size	St.	St. No.	Lot	Unimproved	Improved
Adjo Garage	116x208.2 Ir.	2	..	23	$85,000	$210,000
E. Theophilos	81.2x66.7 Ir.	V		40	2,000	2,000

Junction

South Side 155th St., Macombs Place to 8th Ave.

Owner	Size	St.	St. No.	Lot	Unimproved	Improved
1842 Webster Cp.	168x99.11 Ir.	1½	204-14	43	$93,000	$170,000
218-26 Hldg. Cp.	125x99.11	1½	216-19	48	13,000	60,000

Section 7, Volume 9, Block 2041—East Side Edgecombe Ave., 157th to 158th St.

N.E.C.

Owner	Size	St.	St. No.	Lot	Unimproved	Improved
Manet Hldg. Corp.	20x68	3	45	1	$8,000	$16,000
Chas. Morson	18x68	3	50	101	6,000	13,500
Eliz. Hulten	18x68	3	52	2	6,000	13,500
Ed. Wells	18x68	4	54	102	6,000	18,000
P. Davis	18x68	4	56	3	6,000	18,000
Wilfred Perry	15.10x100	4	58	103	6,700	18,000
Slimas Rlty. Co.	18x68	4	60	182	6,000	18,000
O. Gaynes	18x68	4	62	131	6,000	18,000
C. Richardson	18x68	3	64	22	6,000	12,000
M. Carson & ano.	18x68	3	66	130	6,000	12,000
W. L. Howard	20x68	3	68	120	8,000	18,000

S.E.C.

North Side 157th St., Edgecombe to 8th Ave.

Owner	Size	St.	St. No.	Lot	Unimproved	Improved
Errol Corp.	16x32	4	325	4	$4,200	$12,500
Joseph L. Rogers	16x32	4	323	104	4,200	12,500
R. Jardan	16x99.11	6	321	5	4,000	11,000
M. A. Pinnock	16x99.11	3	319	6	4,000	11,000
Hytown Rlty Cp.	16x99.11	3	317	7	4,000	15,000
315 W. 137th St., Inc.	16x99.11	3	315	8	4,000	18,000
Bertha Zeigler	16x99.11	3	313	9	4,000	11,000
Mathew Geer	16x99.11	6	311	10	4,000	11,000
E. Francis ano.	16x99.11	3	309	11	4,000	11,000
A. W. Goulbourne	16x99.11	3	307	12	4,000	11,000
B. Weinstein & ano.	16x99.11	3	305	13	4,000	18,000
B. Weinstein & ano.	16x99.11	3	303	14	4,000	18,000

See last page for footnotes.

Owner or Occupant	Description of Property: Size of Lot	Stories High	St. No.	Lot No.	Value of Real Estate Unimproved	Value of Real Estate with Improvements Thereon
West Side 8th Ave., 137th to 138th St.						
			N.W.C.			
Dick Comp Cp.	2t.11x100	5	2571	16	$16,000	$38,000
2573 8th Ave. Rlty. Corp.	25x100	5	2573	17	10,000	23,000
Mayfair Props.	25x100	5	2575	18	t0,000	23,000
2583 8th Ave. Corp.	25x100	5	2577	19	10,000	23,000
2585 8th Ave. Corp.	25x100	5	2579	20	10,000	23,000
C. H. Johnson	25x100	5	2581	21	10,000	23,000
2583 8th Ave. Corp.	25x100	5	2583	22	10,000	23,000
W. 138th St. Cp.	24.11x100	5	2585	23	16,000	38,000
			S.W.C.			
South Side 138th St., 8th to Edgecombe Ave.						
B. Duncan	17x99.11	3	302	123	$5,100	$12,500
P. J. Handy	17x99.11	3	304	24	5,100	11,500
A. K. Coulbourne	17x99.11	3	306	124	5,100	11,500
E. S. Butts	16x99.11	3	308	25	4,800	10,500
A. G. Keller	16x99.11	3	310	126	4,800	10,500
A. T. Robinson	15x99.11	3	312	26	4,800	10,500
R. C. Klog	17x99.11	3	314	128	5,100	11,500
H. Todder	11x99.11	3	316	27	5,100	11,500
M. Weiseteln	17x99.11	3	318	127	5,100	11,500
A. T. Bell	16x92	4	320	28	4,600	14,000
Erroll Corp.	16x92	4	322	128	4,800	14,000
East Side Edgecombe Ave., 138th to 139th St.						
			N.E.C.			
Melcher Rlty. Corp.	18.11x85	4	76	30	$11,500	$17,000
Melcher Rlty. Corp.	90x85	5	78-88	31	41,000	95,000
Melcher Rlty. Corp.	18x85	4	85	72	7,200	16,000
Melcher Rlty. Corp.	72.11x85	3	90-96	68	37,000	85,000
			S.E.C.			
North Side 138th St., Edgecombe to 8th Ave.						
L. B. Burnham	17.6x99.11	4	323	36	$5,200	$12,000
321 W. 138th St. Cp.	17.6x99.11	3	321	37	5,200	t1,500
A. McAllister	t7.6x99.11	3	319	38	5,200	t0,500
C. Bryant	17.6x99.11	3	317	39	5,200	t0,500
Viola Wood	17.6x99.11	3	315	40	5,200	18'500
D. Bacata	17.6x99.11	3	313	41	5,200	11,500
R. Toppin	t7.6x99.11	3	311	42	5,200	10,500
L. Cain	17.6x99.11	3	309	43	5,200	10,500
D. K. Sargeant	16.8x99.11	3	307	44	5,000	10,500
Prop. Salvago Cp.	16.8x99.11	3	305	45	5,000	20,000
Wm. Gaskin	16.4x99.11	3	303	46	5,000	10,500
West Side 8th Ave., 139th to 139th St.						
			N.W.C.			
W. & C. Sidney	19.11x75.t	5	2591	47	$11,000	$32,000
102 West End Cp.	40x75.4	5	2593-95	48	13,500	33,000
t02 West End Cp.	40x75.4	5	2597-99	50	13,500	33,000
102 West End Cp.	10x75.4	5	2601-03	52	13,500	33,000
250-54 W. 146th St. Cp.	40x75.t	5	2605-07	51	16,500	33,000
102 West End Cp.	19.11x75.4	5	2609	58	11,000	30,000
			S.W.C.			
South Side 139th St., 8th to Edgecombe Ave.						
J. & T. Stovel	16.4x99.11	3	302	57	$5,000	$11,000
Cora Bryant	16.8x99.11	3	304	58	5,000	10,000
I. Johasen	16.8x99.11	3	303	59	5,000	10,000
Grace Cong. Church	50x99.11	1	308	60	Exempt	Exempt
S. Bradford	18x99.11	3	314	63	5,400	15,000
S. & P. Albright	18x99.11	3	316	64	5,t00	20,000
F. H. Dabney	18x99.11	3	318	65	5,400	14,000
J. S. Bowman	18x99.11	3	320	66	5,400	14,000
J. & R. English	18x99.11	3	322	67	5,400	14,000
Section 7, Volume 9, Block 2042—East Side Edgecombe Ave., 139th to 140th St.						
			N.E.C.			
A. B. Davis	18x80	3	100	1	$8,500	$22,000
C. Brown	17x80	3	102	101	6,200	13,500
C. Missett	16.6x80	3	104	2	5,800	12,000
106 Edge. Ave. Cp.	18x80	4	106	102	5,500	12,000
R. Davis	15x80	3	108	3	5,500	12,500
H. E. Brown	15x80	3	110	4	5,600	12,000
Leonora Prichett	16.10x85	4	112	29	6,200	18,000
Geo. B. Dayson	17.5x85	4	114	28	6,500	14,500
N. Y. Soc. of the M. E. Church	66x85	1	116	27	Exempt	Exempt
			S.E.C.			
North Side 139th St., Edgecombe to 8th Ave.						
Clarine Harding	17x99.11	3	321	5	$5,100	$11,000
H. Hill	17x99.11	3	319	6	5,100	12,000
A. K. Roberts	17x99.11	3	317	103	5,100	11,000
M. D. Hipp	17x99.11	3	315	7	5,100	11,500
Lulu Fields	17x99.11	3	313	8	5,100	11,500
Geo. Wetmore	17x99.11	3	311	106	5,100	11,000
Errol Corp.	t7x99.11	3	309	9	5,100	11,000
W. H. Major	17x99.11	3	307	10	5,100	11,000
Franklin Sav. Bank for H. O. L. C.	17x99.11	3	305	110	5,100	11,500
Wm. H. Major	17x99.11	3	303	11	5,100	12,000
West Side 8th Ave., 139th to 140th St.						
			N.W.C.			
Penny Rlty. Corp.	32.5x100	5	2611	12	$21,000	$45,000
E. Weinberg	27x100	5	2613	13	12,000	25,000
2615 8 Ave. Rlty.	27x100	5	2615	14	12,000	25,000
Remess Rlty. Cp.	27x100	5	2617	15	12,000	25,000
2619 8th Ave. Rlty. Cp.	27x100	5	2619	16	12,000	25,000
Debras Co.	27x100	5	2621	17	t2,000	25,000
Debras Co.	32.5x100	5	2623	18	21,000	50,000
			S.W.C.			
South Side 140th St., 8th to Edgecombe Ave.						
304 W. 140th St. Cp.	15x99.11	3	302	19	$4,500	$11,000
304 W. 140th St. Cp.	15x99.11	3	304	20	4,500	10,500
C. C. Bledman	15x99.11	3	306	120	4,500	10,500
Zebea Market, Inc.	15x99.11	3	308	21	4,500	10,500
L. Jones	15x99.11	3	310	22	t,500	10,500
Gabriel Stewart	15x99.11	3	312	122	4,500	10,500
G. Stewart	15x99.11	3	314	23	4,500	10,500
G. Stewart	15x99.11	3	316	24	4,500	10,500
S. Hurwitz	15x99.11	3	318	124	4,500	10,500
E. C. Barnes	15x99.11	3	320	26	4,500	10,500
B. Brown	15x99.11	3	322	28	4,500	10,500
			S.E.C.			
East Side Edgecombe Ave., 140th to 141st St.						
			N.E.&S.E.C.			
City of New York	199.10x 150 lr.	4½	120	30	Exempt	Exempt
North Side 140th St., Edgecombe to 8th Ave.						
City of New York	250x199.10	16	301-21	35	Exempt	Exempt
Section 7, Volume 9, Block 2043—East Side Edgecombe Ave., t41st to t42d St.						
			N.E.C.			
Wiltshire Equities	25.1½x 93.5 lr.	5	128	t	$13,500	$32,000
Conbert Apts., Inc.	25.1½x 90.8½ lr.	5	130	2	9,000	25,000
Edge Rlty. Corp.	25.t½x 87.11½ lr.	5	132	3	9,000	27,000
Edge Rlty. Corp.	25.1x 85.2½ lr.	5	134	4	8,500	20,000
Marlyn Rlty. Co.	25.1x 82.5½ lr.	5	136	26	8,800	18,000
J. Booth	25.1½x 78.8½ lr.	5	138	26	8,100	16,000
M. Rezende	25.1½x 76.8½ lr.	5	140	27	8,000	15,000
M. Rexende	25.1½x 73.t½ lr.	5	t42	25	12,000	26,000
			S.E.C.			
North Side 141st St., Edgecombe to 8th Ave.						
Danvar Rlty. Cp.	60x99.11	V	..	5	$16,500	$41,000
H. Winoche	25x99.11	5	311	7	7,500	23,000
Millardest Rlty. Cp.	25x99.11	5	309	8	7,500	23,000
Gordon Reid Storage	25x99.11	4	307	9	7,500	17,000
H. W. Powers	25x99.11	5	305	10	7,500	17,000
West Side 8th Ave., 141st to 142d St.						
			N.W.C.			
A. Katz	24.11x100	5	2643	11	$19,500	$35,000
A. Katz	25x100	5	2645	12	12,000	21,000
B. Levy	25x100	5	2647	13	12,000	21,000
Carrie Heiden	25x100	5	2649	14	12,000	35,000
Harrow Rlty. Cp.	25x100	6	2651	15	12,000	35,000
Harrow Rlty. Cp.	25x100	6	2653	16	12,000	22,000
2655 8 Ave. Cp.	25x100	6	2655	17	12,000	33,000
L. & M. Resnick	24.11x100	5	2657	18	19,500	33,000
			S.W.C.			
South Side 142d St., 8th to Edgecombe Ave.						
A. & L. Eastmond	25x99.11	5	306	19	$7,500	$15,000
A. & L. Eastmond	25.3½x 99.11	3	308	20	7,500	15,000
S. Miller	25x99.11	5	310	21	7,500	20,000
Samshul Rlty. Corp.	25x99.11	5	312	22	7,500	20,000
R. Isaacson	24.3½x 99.11	5	314	23	7,500	26,000
H. Washnitzer	25.3x99.11	5	316	24	7,500	17,000
East Side Bradhurst Ave., 142d to 143d St.						
			N.E.C.			
4 Bradhurst Ave. Cp.	27.tx 64.11 lr.	5	4	t29	$7,300	$16,000
Sugar Hill Hldg. Cp.	27.8x 61.10½ lr.	5	2	29	11,000	30,000
H. Woodward	45.5½x 58.11½ lr.	5	6-8	30	11,500	41,000
British Brokers, Ltd.	25.1½x 78.11½ lr.	5	10	56	7,700	17,000
Brad Rlty. Cp.	25.1½x 76.2½ lr.	5	13	54	7,000	18,000
Brad Rlty. Cp.	25.11x 73.6½ lr.	5	11	51	7,400	16,000
Bellhurst R. Corp.	25.1x 67.11½ lr.	5	16	52	11,000	25,000
			S.E.C.			
North Side 142d St., Bradhurst to 8th Ave.						
A. L. Eastmond & Sons	50x99.11	V		32	$15,000	$15,000
A. L. Eastmond & Sons	50x99.11	V		34	15,000	16,000
A. L. Eastmond	25x99.11		307	36	7,500	8,000
Hway. Christian Ch. of Christ	25x99.11	2	305	37	Exempt	Exempt
West Side 8th Ave., 143d to 143d St.						
			N.W.C.			
City of New York	149.11x100	2	2689	39	Exempt	Exempt
2687 Eighth Ave. Cp.	25.6x100	5	2687	45	$12,000	$30,000
Jaymor Bar & Grill	24.5x100	5	2689	46	19,000	40,000
			S.W.C.			
South Side 143d St., 8th to Bradhurst Ave.						
Jaymor Bar & Grill, Inc.	25x99.11	5	304	47	$7,500	$22,000
F. Mutlen	50x99.11	3	308-6	58	15,000	23,000
J. & B. Klausner	50x99.11	t	312-10	59	15,000	53,000
Section 7, Volume 9, Block 2044—East Side Bradhurst Ave., 143d to t44th St.						
Paradise Bapt. Ch.	26.5½x 86.4½ lr.	5	318	1	$13,000	$25,000
C. C. Collins	28.5½x 86.5½ lr.	5	22	2	8,300	18,000
Sadie Murphy	26.5½x 80.7½ lr.	5	24	3	8,100	18,000
Samshul Rlty. Corp.	21.1½x 77.9 lr.	5	28	4	6,400	10,000
City of N. Y.	4x0.5½ lr.	V	..	122	10	10
Bradhurst Hdg. Co.	89.5½x 96.5½ lr.	3	30	22	28,000	60,000
			S.E.C.			
North Side 143d St., Bradhurst to 8th Ave.						
Hannah A. Rlty. Co.	25x99.t1	5	311	5	$7,500	$27,000
Hannah A. Rlty. Co.	25x99.11	5	309	6	7,500	27,000
C. Putzer	25x99.t1	5	307	7	7,500	28,000
Henlov Rlty.	25x99.11	5	305	8	7,500	28,000
West Side 8th Ave., 143d to 144th St.						
			N.W.C.			
301 W. 143d St., Inc.	24.11x100	5	2695	9	$16,000	$50,000
301 W. 143d St., Inc.	25x100	5	2697	10	10,000	40,000
Beckamad, Inc.	25x100	V		11	7,000	7,000
Beckamad, Inc.	25x100	5	2701	12	10,000	16,000
R. S. Webb	25x100	5	2703	13	10,000	18,000
Morris Kahn	25x100	3	2705	14	10,000	38,000
M. Zweibon	25x100	4	2707	15	10,000	36,000
M. Zweibon	24.11x100	4	2709	15	16,000	42,000
			S.W.C.			
South Side 144th St., 8th to Bradhurst Ave.						
L. Kahn & I. Glass	25x99.11	6	304	17	$7,500	$55,000
306 W. 144th St. Co.	50x99.11	6	306-308	18	15,000	40,000
Merlee Garage, Inc.	50x99.11	4	310-312	20	15,000	45,000
North Side 144th St., Bradhurst to 8th Ave.						
			N.E.C.			
Wm. Epps	32.t½x 99.11	5	315	22	$18,000	$38,000
R. B. Mussenden	26x99.11	5	313	24	8,000	16,000
Malch Rlty. Cp.	21.6x99.11	5	311	25	7,500	15,000
Malch Rlty. Cp.	25.6x99.11	5	309	26	8,000	16,000
Dore Enterprls., Inc.	24.6x99.11	5	307	27	7,500	15,000
City of N. Y.	25x99.11	V	305	28	5,000	8,000
West Side 8th Ave., 144th to 145th St.						
			N.W.C.			
Warlyn Const. Co.	2t.11x100	5	2711	29	$21,000	$42,000
S. O'Connor	25x100	5	2713	30	13,000	19,000
Lenox Ave. Corp.	25x100	5	2715	31	13,000	26,000
M. H. M. Hldg. Cp.	25x100	5	2717	33	13,000	25,000
South Side 145th St., 8th to Bradhurst Ave.						
			S.W.C.			
H. M. Lynch	25x99.11	5	300	33	$37,000	$55,000
Munich Rlty. Cp.	25.8x99.11	5	303	34	17,000	39,000
Scurb Rlty. Co., Inc.	25.6x99.11	5	304	35	12,000	25,000
Oakland Hldg. Cp.	25.6x99.11	5	306	36	12,000	25,000
Oakland Hldg. Cp.	25.6x99.11	5	308	37	12,000	25,000
Josidart Rlty. Cp.	25.6x99.11	5	310	137	12,000	25,000
Josidart Rlty. Cp.	25.6x99.11	5	312	38	12,000	25,000
1322 Amsterdam Ave. Cp.	27x99.11	5	314	39	13,000	22,000
547 Rlty. Cp.	27.11½x 100.6½ lr.	5	316	40	23,000	65,000
			S.E.C.			
Section 7, Volume 9, Block 2045—North Side 145th St., Bradhurst to 8th Ave.						
			N.E.C.			
Annet Co., Inc.	25x80	5	317	1	$17,000	$28,000
Lengene Rlty. Corp.	25x80	5	315	2	10,500	21,000
Lengene Rlty. Corp.	25x80	3	313	3	10,500	21,000
I. Weisman	25x99.11	5	311	4	12,000	25,000
I. Weisman	25x99.11	5	309	5	12,000	25,000
I. Weisman	25x99.11	5	307	6	12,000	25,000
Braum Rlty.	25x80	5	305	7	11,500	25,000
A. Hagoplan	25x80	1	300	8	14,000	22,000
Drunreb Co. Inc.	25x80	5	301	9	25,000	38,000
			N.W.C.			
West Side 8th Ave., 145th to 146th St.						
Mary E. McKernan	25x75	5	2731	10	$10,000	$22,000
Unknown	5.1x37.6	..	Int.	110	100	100
2733 Eighth Ave. Cp.	33.10x 113.6 lr.	5	2733	t1	18,000	41,000
J. I. Fuentles	25x 113.6 lr.	3	2735	13	11,500	29,000
G. Schwack	51x 113.6 lr.	5	t2737	14	21,000	37,000
			S.W.C.			
South Side 146th St., 8th to Bradhurst Ave.						
Kam Rlty.	37.8x99.11	6	301	16	$11,000	$33,000
East Side Bradhurst Ave., 146th to 149th St.						
Kam Rlty.	59.10x75	6	58	21	$21,000	$50,000
Kam Rlty.	60x75	6	306	18	26,000	53,000
			W. 146th St. S.E.C.			
East Side Bradhurst Ave., 146th to 147th St.						
			N.E.C.			
A. E. MacDowell	25x75	5	82	27	$12,000	$29,000
84 Bradhurst Av. Cp.	24.t1x75	5	84	28	7,500	18,000
Charlesland Esta.	25x75	5	86	25	7,600	18,000
City of N. Y.	25x100	V		24	9,000	9,000
R. Simpkins	25x100	V		41	9,000	9,000
Ruth Simpkins	25x100	V		40	9,000	9,000
Triboro Leasing Cp.	49.11x100	6	84-96	38	24,000	57,000
			S.E.C.			
North Side 146th St., Bradhurst to 8th Ave.						
146th St. Props. Inc.	25x74.11	5	305	127	$6,500	$45,000
135th St. Rlty. Corp.	25x99.11	6	303	28	7,500	17,000
West Side 8th Ave., 146th to 147th St.						
			N.W.C.			
Siegel Enterprises	25x100	5	2741	29	$16,000	$38,000
Emig. Ind. Sav. Bk.	24.10x100	5	2743	30	10,000	28,000
135th St. Rlty. Corp.	49.11x100	6	2745-2747	31	20,000	42,000
135th St. Rlty. Corp.	50x85	6	2749-2751	33	18,000	40,000
30 W. 147 Rlty.	50x85	8	2753-2755	36	23,500	65,000
			S.W.C.			
South Side 147th St., 8th to Bradhurst Ave.						
Jamshill Rlty.	40x99.11	6	304	37	$12,000	$65,000
East Side Bradhurst Ave., 147th to 148th St.						
Friendland Cp.	25x76	5	t02	42	$12,500	$24,000
L. & J. Const. Corp.	25x76	5	104	t3	8,500	22,000
L. M. & J. Const. Corp.	25x76	5	106	t4	8,500	22,000
Charlesland Est., Inc.	24.11x 100 lr.	5	108	45	9,500	18,000
Charlesland Est., Inc.	24.11x 100 lr.	5	110	63	9,500	18,000
Friedland Rlty. Co.	25x75	5	112	62	8,500	17,000
Wm. A. M. Lazaroff	25x75	5	114	61	8,500	17,000
E. & J. Allen	25x75	5	116	60	12,500	24,000
			S.E.C.			
North Side 147th St., Bradhurst to 8th Ave.						
A. & O. Realty Cp.	25x85	5	307	46	$7,000	$20,000
Claudia M. McAfee	25x99.11	5	305	47	7,500	18,000
City of N. Y.	25x99.11	V	..	48	5,000	5,000
West Side 8th Ave., 147th to 148th St.						
			N.W.C.			
Mary E. McKernan	25x75	5	2771	49	$13,000	$32,000
L. J. J. Jiskra	25x75	5	2773	50	8,500	19,000
Daymor Rlty. Cp.	25x75	5	2775	51	8,500	18,000
Daymor Rlty. Cp.	24.11x75	2	2777	52	8,500	18,000
Daymor Rlty. Cp.	24.11x75	5	2779	53	8,500	18,000
City of N. Y.	25x75	..	2781	54	8,500	8,700
J. Muller	25x75	5	2783	55	8,500	18,000
1103 8th Ave. Corp.	25x75	5	2785	56	t3,000	42,000
			S.W.C.			
South Side 148th St., 8th to Bradhurst Ave.						
Saraf Rlty. Corp.	25x99.11	5	302	67	$7,500	$18,000
Saraf Rlty. Corp.	25x99.11	5	304	68	7,500	18,000
Foremost Rlty. Cp.	25x85	5	306	59	7,000	45,000
East Side Bradhurst Ave., 148th to 149th St.						
			N.E.C.			
E. W. & Mary Bowan	24.11x75	5	120	64	$12,500	$26,000
Delgra Realty	25x75	5	122	65	8,500	25,000
Bradhurst Apts., Inc.	25x75	5	124	66	8,500	t5,000
Delgra Realty	25x75	5	126	106	8,500	25,000
Triple Emm Hldg. Cp.	50x99.11	6	128	62	33,000	70,000
			S.E.C.			
North Side 148th St., Bradhurst to 8th Ave.						
J. & M. Boyce	25x99.11	5	307	67	$7,500	$17,000
T. C. Williams	25x99.11	5	305	68	7,500	17,000
West Side 8th Ave., 148th to 149th St.						
			N.W.C.			
B. & L. A. Braithewaite	2t.11x100	5	2787	69	$16,000	$38,000
135th St. Re. Corp.	25x100	5	2789	70	10,000	19,000
H. Edwin	25x100	5	2791	71	10,000	20,000
Bernjack Rlty.	25x100	5	2793	72	10,000	20,000
Eightsam Develop. Corp.	25x100	5	2795	13	10,000	20,000
Falcon Apts., Inc.	25x100	5	2797	74	10,000	53,000
Falcon Apts., Inc.	25x100	5	2799	75	10,000	70,000
Wallbart Rlty. Cp.	24.11x100	5	2801	76	16,000	40,000
			S.W.C.			
South Side 149th St., 8th to Bradhurst Ave.						
J. H. Cruikshank	25x99.t1	5	303	77	$7,500	$19,000
Shalane Rlty.	50x99.11	6	301	79	15,000	57,000
East Side Bradhurst Ave., 149th to 150th St.						
			N.E.C.			
Sofmar Hldg. Corp.	99.11x75	6	140-46	83	$42,000	$165,000
150 Holding Corp.	99.11x25	6	148	102	20,000	65,000
			S.E.C.			
North Side 149th St., Bradhurst to 8th Ave.						
L. J. Fischer et al.	50x99.11	6	305-7	86	$15,000	$55,000
I. Cooper	20x99.11	5	303	88	6,000	18,000
West Side 8th Ave., 149th to 150th St.						
			N.W.C.			
G. Schwack	25x80	5	2803	89	$15,500	$29,000
Sheer & Kagan	24.11x80	3	2805	90	9,500	45,000
Elmar Rlty. Cp.	25x80	5	2807	91	9,500	19,000
8th Ave. Mangt. Co., Inc.	25x80	5	2809	92	9,500	45,000
8th Ave. Mangt. Co., Inc.	25x80	5	2811	93	9,500	45,000
8th Ave. Mangt. Co., Inc.	25x80	5	2813	94	9,500	45,000
H. Hughes	24.11x80	5	2815	95	9,500	17,500
St. Matthews Baptist Church	25x80	5	2817	96	15,500	30,000
			S.W.C.			
South Side 150th St., 8th to Bradhurst Ave.						
J. Pressley	20x99.11	5	302	97	$6,000	$20,000
304-31 W. 105th St. Co.	50x99.11	6	304	98	15,000	49,000
304-31 W. 105th St. Co.	50x99.11	6	306	100	15,000	49,000
Section 7, Volume 9, Block 2046—East Side Bradhurst Ave., t50th to 151st St.						
			N.E.C.			
G. E. Maloff	99.11x t12.6	7	178-182	1	$54,000	$165,000
S. Lazarus	49.t1½x85	6	t81-86	22	18,500	60,000
R. Weiss	49.11½x85	3	308-310	20	23,000	60,000
			S.E.C.			
West Side 8th Ave., 150th to 151st St.						
			N.W.C.			
Edelle Rlty. Co.	100x112.6	7	2819-2823	7	$60,000	$180,000
2710 8th Ave. Cp.	t9.10x100	6	2825-27	12	22,000	45,000
2710 8th Ave. Cp.	50x100	6	2829-31	15	27,500	50,000
			S.W.C.			
South Side 151st St., 8th to Bradhurst Ave.						
L. J. Fisher, ano.	40x99.11	6	301-6	18	$12,000	$40,000
East Side Bradhurst Ave., 151st to 152d St.						
			N.E.C.			
R. S. Z. Rlty. Cp.	50x124.6	6	192-94	24	$33,000	$95,000
R. S. Z. Rlty. Cp.	57.9½x 124.6	5	196-98	25	27,000	90,000
R. S. Z. Rlty. Cp.	57.9½x 124.6	6	200-3	43	27,000	90,000
Nockir Realty Corp.	34.8x125	5	204	41	20,000	50,000
			S.E.C.			

See last page for footnotes.

Owner or Occupant	Size of Lot	Stories High	St No.	Lot No.	Value of Real Estate Unimproved	Value of Real Estate with Improvements Thereon
North Side 151st St., 8th to Bradhurst Ave.						
J. B. Williams...	19.6x99 11	5	303	127	$6,000	$17,000
West Side 8th Ave., 151st to 152d St. N.W.C.						
Walton Rlty. Corp.	24.11x81	5	2835	28	$15,500	$33,000
C Wendl	25x81	6	2837	29	9,000	19,000
Nosrem Rlty Corp	25x81	5	2839	30	9,000	19,000
Elmar Rlty. Cp.	25x51	5	2841	31	9,000	19,000
2843 Operating Co.	25x81	5	2843	32	9,000	15,000
2845 Cp	25x81	5	2845	33	9,000	19,000
Elmar Rlty Cp.	25x81	5	2847	34	9,000	19,000
213 8th Ave. Cp	24.11x81	5	2849	35	16,500	34,000
S.W.C.						
South Side 152d St., 8th to Bradhurst Ave.						
M. E. Stewart	19x99 11	5	302	39	$6,000	$19,000
East Side Bradhurst Ave., 152d to 153d St. N.E.C.						
G. C. Oxford	40.2x100	V		49	$17,000	$17,000
Shulman & Cohen	39.11x100	6	214	50	16,000	52,000
S. & R. Relman	39.11x100	6	216-218	51	16,000	52,000
Samick Re. Cp.	39.11x100	6	220-22	52	16,000	50,000
Ramas Rlty Co.	39.11x100	6	310	53	21,000	68,000
S.E.C.						
North Side 152d St., Bradhurst to 8th Ave.						
Margaret A Moll	25x99 11			55	$4,000	$4,000
West Side 8th Ave., 152d to 153d St. N.W.C.						
Harmax Rlty. Cp.	42x100	6	2851	56	$20,000	$72,000
8th Ave. Apts., Inc.	37 10x100	6	2853-55	58	14,000	39,000
Denayra Rlty. Corp.	40x100	5	2857	60	15,000	38,000
B. Berkowitz	40x100	5	2859	61	16,000	38,000
Shevis Co.	40x100	5	2861-63	63	19,000	49,000
S.W.C.						
South Side 153d St., 8th to Bradhurst Ave.						
Margaret A Molloy	25x99 11	V		64	$4,000	$4,000
Section 7, Volume 9, Block 2047—East Side Bradhurst Ave., 153d to 154th St. N.E.C.						
Unique Oper. Co.	88.3 1-16x 87.11 1r	5	307	1	$19,000	$47,000
E. Sanders	38.3 1-6x 102.21 1r.	5	326	3	15,000	40,000
L. E. Douglas Cp.	25.5x 107.3 1r.	5	230	4	10,000	19,000
H. F. Horling	101.11x 52.5 1r.	5	234	20	29,500	52,000
S.E.C.						
North Side 153d St., Bradhurst to 8th Ave.						
Bethany Bap. Ch.	50x99 11	V		5	Exempt	Exempt
West Side 8th Ave., 153d to 154th St. N.W.C.						
A Mushcart	25x100	5	2895	7	$13,000	$37,000
Halbro Realties, Inc.	25x100	5	2897	8	8,500	70,000
Halbro Realties, Inc.	24.11x100	5	2899	9	8,500	70,000
E. Rlty. Cp.	25.11x100	5	2901	10	8,500	22,000
Dudley Hall, Inc.	21.9x 100 1r.	6	2903	11	8,500	32,000
Dudley Hall Inc	37.6x100	6	2907-5	12	13,000	45,000
300 W. 154 St. Rlty.	37.6x100	6	2909	14	17,500	52,000
S.W.C.						
South Side 154th St., 8th to Bradhurst Ave.						
Union Rlty. Inv.	26x99.11	5	302	15	$7,500	$19,000
Union Rlty. Inv.	25x99.11	5	304	16	7,500	19,000
Union Rlty. Inv.	25x99 11	5	306	17	7,500	19,000
Bay Enterpr. Assoc.	25x99 11	5	308	18	7,500	19,000
Lestran Rlty	25x99 11	5	310	19	7,500	19,000
East Side Bradhurst Ave., 154th to 155th St. N.E.C.						
F. Horling	50 11x 89 6½ 1r.	6	242	21	$22,500	$62,000
F. Horling	51 01½x 99.7 1r.	6	248	23	20,000	61,000
West 155th St. Cp.	101 11½x 154 10	2	250	44	50,000	110,000
S.E.C.						
North Side 154th St., Bradhurst to 8th Ave.						
Lawjoy Rlty. Corp.	100x99.11	6	303-309	25	$33,000	$155,000
West Side 8th Ave., 154th to 155th St. N.W.C.						
Irving Standard Concrete	24.11x100	6	2911	29	$11,500	$37,000
M. Halton	25x100	5	2913	30	7,500	20,000
C. Brathwaite et al	25x100	5	2915	31	7,500	32,000
2919 Eight Ave. Re. Cp	25x100	5	2917	32	7,500	22,000
2919 8th Ave. Rlty. Corp.	25x100	5	2919	33	7,500	22,000
Harry Williams	25x100	2	2921	34	7,500	11,000
Lilly Real, et al	49.11x100	2	2923-25	35	18,500	30,000
S.W.C.						
155th St., South Side, 8th to Bradhurst Ave.						
Cit Garage Ser., Inc.	75x99.11	1	302-6	37	$31,500	$58,000
Section 7, Volume 9, Block 2048—East Side St. Nicholas Ave., 137th to 138th St. Corners						
St. Marks Meth. Epis. Church	202.7½x 34 1r.	3B	59	1	Exempt	Exempt
St. Nicholas Ave., East Side, 138th to 139th St.						
Necor Rlty. Co. (Corners)	101.31x 77.3½ 1r.	6	337-41	11	$57,000	$240,000
Gilzeis Rlty. Cp. (Corners)	101.34x 101.3½	6	574	16	62,000	190,000
St. Nicholas Ave., East Side, 139th to 140th St.						
Garland Oper. Co.	101 31x 121.6 1r.	6	580	21	$80,000	$250,000
N.E.&N.W.C.						
Wm. Goldstone	101.31x 165.0½ 1r.	6½	582-90	25	85,000	300,000
S.E.&S.W.C.						
East Side St. Nicholas Ave., 140th to 141st St. N.E.C.						
R. Anthony	18.3x 80.1½ 1r.	6	602	48	$9,500	$21,000
R. Anthony	18 3x 83.11 1r.	5	604	47	6,500	18,000
Fame Rlty. Cp. Inc.	18.3x 86.2½ 1r.	5	606	46	6,500	20,000
609 St. Nich Corp.	18 3x 89 2½ 1r.	5	608	45	6,500	24,000
610 St Nich. Corp	18 3x 92.2½ 1r.	5	610	44	7,000	19,000
610 St. Nich. Corp	18 3x 95 3½ 1r.	5	612	144	7,000	19,000
Friedland Rlty. Cp	18 3x 98 3½ 1r.	6	614	43	7,000	18,000
Friedland Rlty Cp.	18 3x 96 3½	5	616	142	7,500	19,000
Thun Rlty. Corp.	18.3x 99.4½ 1r.	5	618	42	7,500	20,000
618 St. Nich. Ave. Corp	18 3x 102 4½ 1r	6	620	141	7,500	33,000
S. B. Croom	20 1½x 108.9 1r.	5	622	41	13,500	35,000
S.E.C.						
West Side Edgecombe Ave., 140th to 141st St. N.W.C.						
Beemer Rlty., Inc.	24 11x85	5	115	23	$13,000	$21,000
W. N. Sherwood	25x85	5	117	24	8,500	30,000
W. N. Sherwood	25x85	5	119	25	8,500	30,000
W. N. Sherwood	25x85	5	121	26	8,500	30,000
Welfare Rlty Corp.	25x90	5	123	27	9,000	15,000
Welfare Rlty. Corp.	25x90	5	125	28	9,000	15,000
127 Edgecombe Ave Rlty.	25x90	5	127	39	9,000	15,000
Bessie Panitz	24 11x90	5	129	40	13,500	23,000
S.W.C.						
Section 7, Volume 9, Block 2049—East Side Convent Ave., Center Line of 130th St. to St. Nicholas Terrace. N.W.&N.E.C.						
City of New York	519 8x 408 1r.	1		1	Exempt	Exempt
City of New York	489.8x 408 1r	5		13	Exempt	Exempt
S.E.C.						
Section 7, Volume 9, Block 2050—East Side Convent Ave., 141st to 144th St. N.E.C.						
St. Luke's Epis. Ch. and Parsonage	78.3x 200 1r	1		1	Exempt	Exempt
Hamilton Grange Mus.	45.9x100	2	287	4	Exempt	Exempt
306 Convent Ave. Cp	98x100	6	289	7	$50,000	$170,000
Convent Estates	98.6x100	6	295	11	30,000	180,000
305 Convent Ave. Cp	98x100	6	305	15	50,000	180,000
Esther Edwards	20x100	3½	311	19	9,200	18,000
E. W. Purcell	20x100	3½	313	20	9,200	18,000
E. E. Durant	20x100	3½	315	21	9,200	18,000
Wm. J. Walker	20x100	3½	317	22	9,200	18,000
Annie D. Jones	20x100	3½	319	23	9,200	18,000
Mayfield Nursery, Inc	20x100	3½	321	24	Exempt	Exempt
C. F. Mayhew	20x100	3½	323	25	9,200	17,000
V. Jacobs	20x100	3½	325	26	9,200	20,000
V. Adams	20x100	3½	327	27	9,200	18,000
W. B. Evans	20x100	3½	329	28	9,200	18,000
George Sands	20x100	3½	331	29	9,200	18,000
Lutheran Hosp. of Man.	20x100	3½	333	30	9,200	18,000
J. F. U. Lucas	20x100	3½	335	31	9,200	18,000
R. & L. I. Lawrence	20x100	3½	337	32	9,200	30,000
Maude White	20x100	4	339	33	12,000	24,000
S.E.C.						
East Side Convent Ave., 144th to 145th St. N.E.C.						
Renault Nurs. Home, Inc	40x136 1r.	5-6	341-43	37	$13,000	$55,000
R. M. Grace	20x100	3	345	39	9,200	16,000
Robuil Rlty	20x100	3½	347	40	9,200	20,000
Robuil Rlty	19 11x100	3½	349	41	8,200	30,000
Convent Ave. Bapt. Church	99.11x 117	1B	420	42	Exempt	Exempt
S.E.C.						
South Side 145th St., Convent to St. Nicholas Ave.						
Convent Ave. Baptist Church	16.6x99 11	4	418	47	$7,200	$16,000
Victor Prop. Inc.	16x99.11	4	416	147	7,000	16,000
G. & J. Hawkins	16x99 11	4	414	48	7,000	16,000
Jayhart Bldg. Co.	16x99.11	4	412	49	7,000	30,000
618 St. Nich. Av. Cp.	15 6x99 11	4	410	148	6,800	16,000
Palmo Rlty. Co.	15.6x99.11	4	408	50	6,800	16,000
Clavora Rlty. Cp.	15.6x99 11	4	406	150	6,800	16,000
Carbel Rlty.	15.6x99 11	4	404	51	6,800	16,000
501 W. 145th St. Rlty. Cp.	15.6x99 11	4	402	151	6,800	16,000
E. J. Moodeale	16x99 11	4	400	152	7,000	16,000
North Side 144th St., Hamilton Ter. to Convent Ave.						
H. & R. Nyslael	18x99	4	413	53	$6,800	$16,000
J. J. Willis	18x99	4	415	153	6,800	16,000
Klauber Freeman	19x99 11	4	417	53	7,200	25,000
R. Mahon	20x99 11	4	419	54	7,000	18,000
C. Edger	20x99 11	4	421	55	7,000	18,000
J. E. Savory	19x99 11	4	423	155	7,200	32,000
South Side 144th St., Convent Ave. to Hamilton Terrace.						
Q. G. Faulkner	16x80	4	426	61	$5,400	$18,000
Cyrus Hamilton	16x80	4	424	161	5,100	16,000
Margt. Tiler et al.	16x80	4	422	62	5,400	15,000
Florence Hart	16x80	4	420	162	5,400	25,000
Florence Volney	16x80	4	418	63	5,400	16,000
Mabel Whittingham	20x80	4	72	163	10,000	20,000
S.W.C.						
West Side Hamilton Terrace, 144th to 141st St.						
C. Matthias	20x100	3B	62	64	$7,200	$16,000
Ernest R. Barton	19.6x100	3B	60	65	7,000	18,000
Percy Yearwood	17x100	3B	58	66	6,100	15,500
E. & P. Thompson	18x100	3B	56	166	6,500	15,500
E. & P. Thomson	17x100	3B	54	67	6,100	15,000
Eliz. Ford	18x100	3B	52	68	6,500	15,500
M. D. Doltin	17x100	3B	50	168	6,100	15,000
Frances Parker	18x100	3B	48	69	6,500	15,500
Trosley Rlty.	17x100	3B	46	70	6,100	15,000
H. Yard	18x100	3B	41	71	6,500	16,500
Harold Yard	17x100	3B	42	171	6,100	15,000
Edwin Henry	18x100	3B	40	72	6,500	16,000
Eugene Romsey	19x100	3B	38	73	6,800	16,000
Alicia & G. King	19x100	3B	36	173	6,800	16,000
Calvin Moses	19x100	3B	34	74	6,800	16,000
E. M. Greer	18x100	3B	32	75	6,500	15,000
Doris Henry	16x100	3B	30	76	5,700	20,000
G. Alleyne	16x100	3B	28	176	5,700	15,000
E. Bodkin	16x100	3B	26	77	5,700	15,000
Esther Edwards	16x100	3B	24	78	5,700	16,000
Max Yergan	16x100	3B	22	178	5,700	15,000
D. Parker	16x100	3B	20	79	5,700	15,000
H. L. Henderson	16x100	3B	18	80	5,700	15,000
I. R. Martin	16x100	3B	16	180	5,700	15,000
I. R. Martin	16x100	3B	14	81	5,700	15,000
S. G. Hinds	16x100	3B	12	181	5,700	15,000
Welton E. Mitchell	16x100	3B	10	82	5,700	15,000
L. Swaby et al.	16x100	3B	8	83	5,700	15,000
Lenon Holder	16x100	3B	6	184	5,700	15,000
St. Lukes Church	47x100	3B	4	84	2,100	6,000
East Side Hamilton Terrace, 141st to 144th St. N.E.C.						
W. W. Dwer	20x58.6 1r.	3	423	93	$7,300	$18,000
J. F. & W. L. Craine	17 6x 59 11½ 1r.	3	1	193	4,600	11,500
I. & M. A. Milwood	17.6x 61 2½ 1r	3	3	91	4,600	12,500
J. H. Bailey	17 6x 62.5½ 1r	3	5	95	4,600	11,500
D. & B. Mayers	17 6x 63 8½ 1r.	3	7	195	4,600	11,000
I. Robinson	17 6x 64 11½ 1r	3	9	96	4,700	12,000
B. Russo	17.5x 66 3 1r.	6	11	97	4,600	11,000
Ivey Delph Bldg. Cp.	79 2x119	6	13-19	100	50,000	425,000
Minnelle D. Delph.	17 9x 75.8½ 1r.	4B	21	101	5,300	16,500
R. C. Croft	17x 76 8½ 1r	4	23	201	5,100	16,000
J. R. Martin Re. Cp	17x76 1r.	4	25	102	5,100	17,000
J. R. Martin Re. Cp.	17x 78 11 1r.	4	27	103	5,100	16,500
R. A. Smith	18 6x 79.4 1r.	4	29	203	5,500	18,000
A. King	18 6x 100	5B	31	104	6,700	17,000
G. L. Balbuns	18 6x 81 11½ 1r	4	33	105	6,000	18,000
Cosby Wilson	18 4x 83 3 1r.	3B	35	106	6,000	18,000
L. St. Clare Bishop	18x84 7 1r	3B	37	206	6,000	15,000
Evelyn Story	19 5½x 88 6½	4	39	107	7,000	17,000
S. & D. Albright	19x98 51	4	41	109	6,000	17,000
Philander Brown	19x98 51	4	43	208	5,000	17,000
Thurlow Rlty Corp	19x98 51	4	45	109	6,000	17,000
C. & D. Hornell	19x93 5½	4	47	110	6,100	17,000
C. R. C. Spencer	19x91 5½	4	49	111	6,200	18,500
A. L. Durant	35x 93 11 1r.	3½	51	113	9,000	24,000
Terrace Assocs.	120x 96 6 1r.	6	53-61	112	55,000	180,000
Terrace Assocs.	100x96 1r	6	63-73	118	63,000	195,000
West Side St. Nicholas Ave., 145th to 141st St. S.W.C.						
Napoleon Rlty.	101 3½x 100 1r	6	695	181	$105,000	$195,000
Standard Oil Co.	101 1½x 141 9 1r	1	691-95	150	55,000	60,000
675 St. Nicholas Av. Cp.	225.11x 91 2 1r	1	659-63	140	90,000	155,000
Skyway-Midtown, Inc.	159 10½x 119 6½ 1r	2	661-55	147	93,000	190,000
Unknown	3 5½x 119 6½ 1r	V		156	100	100
S. Horowitz	65.2½x 118.4½ 1r	1	649-53	161	70,000	45,000
S. Horowitz	412 4½x 137 6½ 1r	1	643-7	100	60,000	55,000
Fred Gehring	36x 48 0½ 1r.	V		158	300	300
Walter Delph	38 11½x 25 6½ 1r	V		161	700	700
Dornal Rlty. Cp.	75.11½x 132.8 1r.	1	639	116	10,000	25,000
St. James Pres. Ch.	170 8x 135 9 1r			181	Exempt	Exempt
N.W.C.						
North Side 141st St., St. Nicholas Ave. to Hamilton Terrace.						
Ina R. Miller	16.4x99 11	3B	413	186	$6,200	$17,000
W. Lewis	16 4x99.11	3B	415	187	6,200	14,000
H. & H. Delaney	16.4x99 11	3B	417	188	6,200	14,000
Jas Morgan Jr.	16 4x99 11	3B	419	189	6,200	18,500
Frank Brown	20.2x 99.11 1r.	3B	421	190	8,100	16,000
Section 7, Volume 9, Block 2051—North Side 141st St., St. Nicholas to Edgecombe Ave. N.E.C.						
G. Benta	67 10x 130 8 1r.	V		1	$35,500	$35,500
H. J. Meyer	91 10½x 99 11 1r.	6	351	4	11,000	56,000
City of New York	35.2x99 11			6	9,000	9,000
F. Robinson	25x99 11	6	347	7	8,500	22,000
Dunbar Paint Supp. Cp	13 11½x 101 3½ 1r.	5	131	8	23,000	42,000
N.W.C.						
East Side St. Nicholas Ave., 141st to 145th St.						
634 St. Nicholas Av. Cp	106 4½x 96 0 1r	6	631-40	20	$50,000	$185,000
Canaan Baptist Ch.	106 4½x 67.3	V		25	40,000	40,000
Jno Kalsman	44 11x 100 1r	6	654	29	27,000	65,000
J. & D. Ehrlich	49x100	6	656	31	25,000	80,000
2nd Heall Realty Corp.	50x100	6	660	33	25,000	70,000
A. Noble	100x100	6	670-66	35	53,000	160,000
Sefra Rlty Cp.	100x100	6	672-74	39	53,000	160,000
Placid Realty Co.	62 6x100	6	676	43	33,000	95,000
Placid Realty Co.	62 6x100	6	678	45	33,000	90,000
Jane Winton	183 9½x 101 5 1r	8	680 84	51	140,000	250,000
S.E.C.						
South Side 145th St., St. Nicholas to Edgecombe Ave.						
Penney Social Club	16 2½x 106.10 1r.	3B	350	65	$7,700	$14,000
Dasey Rlty. Co	16 2½x 104.1½ 1r.	3B	348	66	7,700	16,000
Dasey Rlty. Co	16.2½x 101 8½ 1r.	3B	346	67	7,700	16,000
E. Martin	16 2½x 98.9½ 1r.	3B	344	68	7,500	14,000
James Harris	16.2½x 96.9½ 1r.	3B	342	69	7,500	14,000
R. Lieblinger ano.	20 2½x 90 1r.	4B	340	70	16,000	40,000
S.W.C.						
West Side Edgecombe Ave., 145th to 141st St.						
Edinboro & Eve Archer	20x100	3B	229	61	$7,500	$13,500
F. Samuels	20x100	3B	227	62	7,500	13,500
C. J. Smalls	20x100	3B	225	63	7,500	11,000
Ital Rlty. Cp	125x100	6	211-21	64	65,000	200,000
Susan Nichols	16.8x100	3B	209	69	6,400	16,000
T. & F. M. Carrington	16 8x100	3B	207	70	6,400	11,000
E. Harris	16 8x100	3B	205	71	6,400	11,000
H. L. Brown	16 8x100	3B	203	72	6,400	11,000
M. & N. Harris	16.8x100	3B	201	73	6,400	11,000
St. Stephens Ch.	16.8x100	3B	199	74	6,100	11,000
E. H. Keller	16 8x100	3B	197	75	2,700	4,100
L. A. Ryan	16.8x100	3B	195	76	6,400	16,000
G. C. Vaz	16.10x100	3B	193	77	6,400	11,000
M. Ward	17 2x100	3B	191	78	6,500	11,000
R. B. Nelson	16.8x100	3B	189	79	6,400	11,000
C. Sears ano.	16x100	3B	187	80	6,400	11,000
S. Kilari	40x100	5	169-71	81	6,100	11,000
Isidor Riedler	40x100	6	165-67	83	16,000	42,000
Isidor Riedler	40x100	5	161-63	85	16,000	42,000
Octor Rlty.	40x100	6	157-59	87	16,000	42,000
Edgecombe Dev. Cp	40x83.3 1r.	6	153-55	89	16,000	38,000
Edgecombe Dev. Cp.	10x 99 21 1r.	6	149-51	91	16,000	38,000
Edgecombe Dev. Cp.	45 0½x 99.2½	6	145-47	93	16,000	38,000
Ramgans Co	30 6x 106 1	6	141	15	12,500	40,000
F. Cohen et al.	25.3½x 110 1 1r	6	139	14	10,500	28,000
F. Cohen et al.	25 3½x 113.3½ 1r.	6	137	13	10,500	28,000
A. & L. Wachsmith	25 4½x 116 6 1r	5	135	12	10,500	23,000
A. & L. Wachsmith	25 4½x 119.8½ 1r.	5	133	11	10,500	23,000
East Side Edgecombe Ave., Junction Bradhurst Ave. to 145th St. N.E.&N.W.C.						
Tricone Co	100 4x 20 1r.	6	180-188	99	$55,000	$175,000
M. Chappell & ano.	18 3½x 77.3½ 1r.	3B	188	103	6,000	11,500
S. Weisstein	18 3x 82 2 1r.	3B	190	104	6,200	13,000
Lillian Grant	18 3x 87.2 1r.	3B	192	105	6,300	13,000
G. Cumberbatch, ano.	18 3x 92 1½ 1r.	3B	194	106	6,400	13,000
I. M. Jenkins	18 3x 97 1½ 1r	3B	196	107	6,500	13,000
A. R. Jefferies	21 4x 40 11½ 1r	2½	198	108	6,000	7,000
C. & W. King	21.8x53.7	2½	200	110	6,000	7,500
Irving Bluefeld	11 4½x 140 8 1r.	6	202-204	111	15,000	42,000
E. Morgan	19 2½x 62.9½ 1r.	3B	206	113	5,000	10,500
Hedem Bldg. Corp.	18 11x 65.4½ 1r.	3B	208	114	5,200	10,500
Rayshell Rlty. Corp	17 9½x 67.10½ 1r.	3B	210	115	5,000	10,000

See last page for footnotes.

Owner or Occupant	Size of Lot	Stories High	St. No.	Lot No.	Value of Real Estate Unimproved	Value of Real Estate with Improvements Thereon
Mary Winston	17.2x 70.2½ lr.	3B	212	116	5,000	10,000
H. C. Cameron	17.2x 72.6½ lr.	3B	214	117	5,000	10,000
W. Sicard	17.2x 74.11 lr.	3B	216	118	5,200	10,000
O. F. Murray	17.3½x 77.8½ lr.	3B	218	119	5,300	10,000
A. P. Keaney	17.2x 79.7½ lr.	3B	220	120	5,300	10,000
G. U. & G. S. Mayer	19.4x 82 3½ lr.	3B	222	121	6,300	10,500
A. H. Cody	19.2½x 84.11 lr.	3B	224	122	6,300	10,500
L. O. Dore	19.2½x 81.6½ lr.	3B	226	123	6,300	10,500
Doro Enterpris., Inc.	30x90.31	3B	228	124	6,800	11,000

South Side 142d St., Edgecombe to Bradhurst Ave.
S.E.C.

A. L. Eastmond	24 1½x 101.2½ lr.	4	338	125	$13,000	$30,000
A. E. Cameron	18x99.11	3B	336	126	8,000	14,000
F. & J. Weiss	18x99.11	3B	334	127	8,000	14,000
F. & J. Weiss	18x99.11	3B	332	128	8,000	14,000
F. & J. Weiss	18x99.11	4	330	129	8,000	18,000
Vesey Enterprises	36x99.11	4	328	130	16,000	37,000
Bradin Rlty. Cp.	25x99.11	4	324	132	11,000	22,000
Bradin Rlty. Cp.	25x99.11	4	322	133	11,000	27,000
Bradin Rlty. Cp.	26.1½x 100.6½ lr.	5	320	134	14,500	40,000

S.W.C.

West Side Bradhurst Ave., 145th St. to Junction Edgecombe Ave.

P. & O. Jones	18.2x 90 3½ lr.	4	51	135	$6,000	$11,000
Van Willis	18.2x 87.9 lr.	4	49	136	6,000	11,000
Roblehr Rlty. Cp.	18.2x 85.3 lr.	4	47	137	5,700	10,500
C. & A. Cain	18.2x 82.9 lr.	4	45	138	5,500	10,500
P. C. A. Donaldson	18.2x 80.3 lr.	4	43	139	5,400	10,500
Carolina Secur. Cp.	18.2x 77.9 lr.	4	41	140	5,500	17,000
Carolina Sec. Cp.	18 1½x 75.3½ lr.	4	39	141	5,500	17,000
Carolina Secur. Cp.	18.2x 72.8½ lr.	4	37	142	5,300	17,000
Carolina Securities	18.2x 70 2½ lr.	4	35	143	5,200	17,000
Poremond Co.	18.1x 67.8½ lr.	4	33	144	5,000	10,500
Carolina Sec. Corp.	18.2½x 65.2½ lr.	4	31	145	5,000	17,000
D. Gordon	17.5x 62.6½ lr.	3B	29	146	4,600	9,000
W. L. King & ano.	44.7½x 55.1½ lr.	3B	27	147	6,000	14,000
F. Chase	40.1½x 55.1½ lr.	5	25	149	10,000	23,000

Section 7, Volume 9, Block 2052—North Side 145th St., Edgecombe to Bradhurst Ave.

City of New York	225x 2278.6 lr.	3-2-1	Cors. ..	1	Exempt	Exempt

Section 7, Volume 9, Block 2053—West Side Edgecombe Ave., 145th St. to Opposite 148th St.
N.W.C.

Bowery Savs. Bank	200x145	13	251-265	1	$270,000	$3,250,000
Mulso Rlty. Cp.	104.11x100	6	267-71	9	63,000	280,000
353 W. 118th St. Cp.	129.11x100	6	281-83	14	72,000	150,000
B. B. N. Rlty.	65.1x100	6	287	20	36,000	90,000
G. Locker & ano.	64.10x100	6	291	24	36,000	90,000
Newcon Rlty. Corp.	129.11x 100 lr.	7	313-15	25	83,000	235,000
Park Lincoln Rlty. Cp.	129.11x100	6	317-21	33	72,000	255,000

West Side Edgecombe Ave., Opposite 148th to 150th St.

323 Edgecombe Ave. Cp.	61.11½x75	5	323-25	85	$27,500	$62,000
Friamm Rlty. Cp.	64.11½x75	5	327-29	86	27,500	75,000
770 Realty	50x200	7	770	90	56,000	175,000
A. E. Davis	30x100	V	..	94	10,000	10,000
R. Wenger et al.	79.11x100	6	335-37	95	44,000	106,000
City of New York	25x100	V	..	99	9,000	9,000
City of New York	25x100	V	..	100	9,000	9,000

South Side 150th St., Edgecombe to St. Nicholas Ave.
S.W.C.

Mel Jack Est.	100x99.11	6	400-2	101	$63,000	$150,000

East Side St. Nicholas Ave., 145th St. to Opposite 148th St.
N.E.C.

Brown Bomber Rty. Cp.	21x100	4B	710	77	$11,000	$28,000
J. & E. Guyer	21x100	4	712	76	11,000	25,000
C. Cross	21x100	4B	714	75	11,000	24,000
Ratabel Realty	21x100	4B	716	74	11,000	22,000
400 Equits., Inc.	32.5x100	5	718	73	17,000	30,000
720 St. Nicholas Ave. Cp.	18.6x100	5	720	71	9,700	21,000
C. Hudson	18.5x100	5	722	70	9,700	21,000
E. Clayton	19.6x100	5	724	69	10,000	20,500
— Cleroz	18.6x100	5	726	68	9,500	20,000
J. Kallchman	18.6x100	5	728	67	9,500	20,000
Erad Rlty. Co.	30.4x100	5	730	65	15,800	28,000
P. Horn	30x100	4	732	63	15,800	28,000
Blanche Jones	17x100	4	734	62	8,500	16,000
Gorence Rlty. Cp.	19.6x100	4	736	61	10,000	17,000
Alpha House Inc.	17x100	4	738	60	8,800	14,500
Millicent Rlty. Co.	20x100	4	740	59	10,000	19,000
D. L. Waxenberg, ano.	60x100	6	744-42	58	31,500	85,000
Newcon Rlty. Corp.	25x100	1	748	52	13,000	22,000
Evelyn Bldg. Corp.	154.11x100	1	..	44	65,000	66,000

Land value exclusive of easement, easement assessed under identification number 1456-E 42.

East Side St. Nicholas Ave., 150th St. to Opposite 149th St.
S.E.C. St. Nicholas Pl.

Dawn Hotel, Inc.	121.11x100	1	6-8	106	$50,000	$155,000
M. Brandt	74.11x100	6	4-2	111	43,000	115,000
Mal Bauer Rlty. Co.	109 11x 200 lr.	6	772-78	114	90,000	185,000
N. G. Romney	18x125	4	766	122	10,000	23,000
O. Clarke	20x125	4	764	123	11,500	24,000
Sellruss Rlty. Cp.	20x125	4	762	124	11,500	24,000
Cleroz, Inc.	19.11x125	4	760	224	11,500	24,000
Food Family	62x125	1	756-58	125	33,000	120,000

Section 7, Volume 9, Block 2054—Edgecombe Ave., West Side, North of 150th St. to 155th St.
N.W.C.

345 Edgecombe Cp.	100x100	3	345	1	$57,000	$70,000
Stefan Rlty. Cp.	125x100	6	353-61	6	69,000	210,000
D. E. Smith	37 6x100	5	363	12	19,000	45,000
M. Schlossberg	37 6x100	5	365	14	19,000	46,000
David Smith	37 6x100	5	367	15	19,000	46,000
L. Florant	37 6x100	5	369	16	19,000	46,000
Dunbar Paint Cp.	50 5x100	5	371-73	18	27,500	65,000
Stanray Corp.	37.6x100	5	375	20	19,000	46,000
Manolyn R. Co.	37.6x100	5	377	22	19,000	46,000
381 Edgecombe Ave. R. E. Cp.	76x100	6	379-81	46	41,000	130,000
Manshul Rlty. Co.	99.1x100	6	385	49	55,000	150,000
Manshul Rlty. Co.	75x100	6	393-97	53	41,000	115,000
Edgecomb Rty., Inc.	75x100	5	401	64	41,000	90,000
Edgecomb Rty., Inc.	75x100	5	405	61	41,000	90,000
Antillean Hldg. Co.	178 11½x 100 lr.	11	409-17	62	105,000	510,000

Rhode Island Corp.	215.0½x 175.4 lr.	1-2	433-437	69	115,000	185,000

Land value exclusive of easement, easement assessed under identification number 1456-E 24.
S.E.C.

St. Nicholas Place, East Side, North of 150th St.

F. A. S. F. Rlty. Cp.	37 6x100	5	36	25	$18,000	$45,000
Corten Corp.	37.6x100	5	34	27	18,000	45,000
Essex Props.	50.6x100	5	32-30	28	26,500	65,000
A. & Wm. Mohr	37.6x100	5	28	30	18,000	50,000
A. & Wm. Mohr	37.6x100	5	26	32	18,000	50,000
A. & Wm. Mohr	37.6x100	5	24	33	18,000	50,000
Derla Setner	37.6x100	5	22	35	18,000	50,000
Rosay Rlty. Corp.	90x100	5	18-20	38	47,000	100,000
James E. Allen	32x100	2½	16	40	12,000	17,000
F. D. Alleyne	40.6x100	3	14	42	17,000	25,000
M. & W. Blak, et al.	62.6x100	2½	10	44	34,000	66,000

N.E.C.

St. Nicholas Place, East Side, South of 155th St.

80 St. Nick. Pl. Cp.	100x100	5	80-86	75	$53,000	$130,000
Capital Hldg. Corp.	75x100	5	76-78	79	39,000	100,000
66 St. Nich. Pl.	150x100	6	66-74	82	80,000	290,000
Desiro Rlty. Corp.	75x100	5	62	89	39,000	100,000
Clinton Equities	99.1x100	6	48	92	53,000	157,000
304 W. 152d St. Co.	75x100	6	38-42	96	39,000	96,000

Total, Section 7, Volume 9 .... $13,992,910 $40,450,510

EXEMPT PROPERTY.
Section 7, Volume 9.

City of New York	150x199.10	6	2033	12	95,000	575,000
City of New York	75x99.11	..	2036	25	20,000	20,000
R. C. Ch. of Resurrection	225x99.11	4	2036	44	58,000	110,000
R. C. Ch. of Resurrection (Pars.)	225x99.11	4	2036	41	5,000	13,000
St. Mathews Baptist Church	28.11x 97.7 lr.	2	2037	5	27,000	45,000
N. Y. C. Housing Authority	646 5x 532.4 lr.	4	2037	1	11,050,000	3,577,000
City of New York	299.10¾x 208.0½ lr.	..	2039	23	180,000	180,000
City of New York	Irregular	..	2039	70	20,000	20,000
Grace Cong. Ch. of Harlem, Inc. (302 W. 139th St.)	50x99.11	..	2041	60	16,500	42,000
N. Y. City Soc. of M. E. Church	66x85	1	2042	27	30,000	120,000
City of New York	199.10x 150 lr.	1-2½	2042	30	115,000	300,000
City of New York	250x199.10	..	2042	35	210,000	2,750,000
H'way Christn. Ch.	25x99.11	2	2043	37	1,500	2,500
H'way Christian Ch. of Christ	25x99.11	..	2043	37	6,000	10,600
City of New York	149.11x100	2	2043	39	78,500	485,000
Falcon Apts., Inc.	25x100	5	2045	74	0	18,000
Hy Hughes	21.11x80	5	2045	95	0	8,500
Bethany Baptist Ch. (303 W. 153d St.)	50x99.11	..	2047	5	16,500	160,000
St. Marks M. E. Ch.	202.7½x 34 lr.	3B	2048	1	6,000	15,500
St. Marks M. E. Ch.	202.7½x 34 lr.	3B	2048	1	68,000	187,500
City of New York	519.8x 408½ lr.	1	2049	1	670,000	725,000
City of New York	489.8x 408 lr.	5	2049	12	815,000	3,000,000
St. Lukes P. E. Ch.	78.9x 200 lr.	1	2050	1	110,000	160,000
American Science & Historical Soc.	48.9x100	2B	2050	4	22,500	27,000
E. Mayfield Nursery	20x100	3	2050	24	9,200	16,000
Convent Ave. Bapt. Church	99.11x117	1	2050	42	55,000	135,000
St. Lukes Church	17x100	3B	2050	84	4,000	5,000
St. James Presby. Church	126.8x 135.9 lr.	1	2050	183	72,500	240,500
Cannan Bar Ch.	106.4x97.3		2051	25	Exempt	Exempt
Edgecombe Cong. of Jehovah Witnesses	30x100	..	2053	63	Exempt	Exempt
St. Stephens Ch.	16.8x100	3	2051	74	4,200	*6,400
City of New York	225x 2278.6 lr.	1-2 3	2052	1	1,150,000	2,100,000

Total $4,980,900 $15,423,400

State of New York, City of New York, County of New York, ss.:

I, Alexander P. Reichman, one of the Assessors of The City of New York, do depose and swear that the foregoing volume, numbered 9, Section 7, is one of the following volumes: Section 7, Volumes 5, 6, 8 and 9, which together contain a detailed statement of all the taxable property embraced within the district assigned to me by the President of the Tax Commission of The City of New York for assessment under his direction and entered in the Annual Record of the Assessed Valuation of Real Estate in the Borough of Manhattan in the City of New York, for the fiscal year July 1, 1960 to June 30, 1961.

That I have personally examined each and every house, building, lot, pier, and other taxable property within said district; that in said volumes are set down and given the description, the Street, the Section or Ward, Block and Lot and Map or Identification numbers of said Real Estate embraced within such district, the sum for which, in my judgment, each separately assessed parcel of Real Estate would sell under ordinary circumstances if it were wholly unimproved; and separately stated, the sum for which the same parcel would sell under ordinary circumstances with the improvements, if any, thereon; also the name of the owner or occupant thereof, so far as the same is known; also any other information which the President of the Tax Commission required.

ALEXANDER P. REICHMAN, Assessor.

Sworn to before me this 29th day of January, 1960.

JACOB MARKOWITZ, Justice of the Supreme Court of the State of New York.

Section 7, Volume 10, Block 2056—East Side Amsterdam Ave., 135th to 140th St.
Corners.

City of New York	979.4x350	1-2-3-4-5	..	1	Exempt	Exempt

Section 7, Volume 10, Block 2057—Amsterdam Ave., East Side, 140th to 141st St.
N.E.C.

Irwels Hldg. Co.	99 11x40	7	1619-1625	29	$40,500	$90,000
147 W. 131st St. Cp.	99.11x35	7	1627-1637	56	37,500	75,000

S.E.C.

North Side 140th St., Convent to Amsterdam Ave.
N.E.C.

C. & C. Funchess	18x99.11	4	453	138	$5,800	$16,500
E. Thompson & H. Hughes	18x99.11	4	455	39	5,800	15,000
Marion Hernandez	18x99.11	4	457	37	5,800	15,000
African Academy of Arts & Research, Inc.	18x99 11	4	459	36	5,800	15,000
Gladys Slocum	18x99.11	4	461	135	5,800	15,000
L. Payne	17x99 11	4	463	35	5,500	19,500
W. Fenlon	18x99 11	4	465	34	5,800	15,000
Intercult Educ. Fnd.	18x99 11	3R	467	133	*4,100	*10,000
G. & C. Leftwich	18x99 11	3B	469	33	5,800	14,500
T. Moncrie & M. Goodman	18x99.11	3B	471	32	5,800	14,500
CCNY Bnai Brith Fdtn.	18x99.11	3B	473	31	5,800	14,500
B. B. Hillel Fdn. C. C. N. Y.	18x99.11	3R	475	30	Exempt	Exempt

West Side Convent Ave., 141st to 140th St.
S.W.C.

Antillean Hldg. Co., Inc.	99.11x95	10	270	46	$51,000	$230,000
260 Convent Ave., Inc.	99.11x96	10	260	39	51,000	240,000

N.W.C.

South Side 141st St., Amsterdam to Convent Ave.

C. Benjamin	18x99.11	4	474	55	$6,100	$15,000
Alumni Ka Psi	18x99.11	4	472	51	6,100	16,000
R. & M. Grace	18x99 11	4	470	53	6,100	32,000
Miriam Howell	18x99.11	4	468	152	6,100	15,000
J. Maxwell et al.	18x99.11	4	466	52	6,100	25,000
M. Leonard & D. Pitt	18x99.11	4	464	61	6,100	15,000
R. & M. Grace	18x99.11	4	462	50	6,100	31,000
Midland Crichlow	18x99.11	4	460	149	6,100	16,000
M. Crichlow	18x99.11	4	458	49	6,100	15,000
Ludwig Riefel	20x99.11	4	456	43	6,800	15,500
Betty Pierce	20x99.11	4	454	47	6,800	22,500
Wm. Cummings	18x99.11	4	452	116	6,100	15,000

Section 7, Volume 10, Block 2058—East Side Amsterdam Ave., 141st to 142d St.
N.&S.E.C.

142 Estates	199 10x 85 lr.	7	1641-59	1	$76,000	$165,000

North Side 141st St., Amsterdam to Convent Ave.

E. Bodkin & C. Allen	17x99.11	4	475	2	$5,800	$15,000
O. Boyce	18x99.11	4	473	3	6,100	19,000
Adrian Brooks	18x99.11	4	471	4	6,100	15,000
L. & W. Ward	18x99.11	5	469	104	6,100	15,000
C. Gibbs	18x99.11	4	467	5	6,100	15,000
S. Jefferson	18x99.11	4	465	6	6,100	15,000
256 W. 133d St. Cp.	18x99.11	4	463	7	6,100	16,500
L. Lodge	18x99.11	4	461	107	6,100	17,500
Irene Cox	18x99.11	4	459	8	6,100	15,000
Leonard Schwarz	18x99.11	4	457	9	6,100	15,000
Bertha Smith	18x99.11	4	455	109	6,100	15,000
C. McLean	18x99 11	4	453	10	6,100	15,000

West Side Convent Ave., 141st to 142d St.
N.W.C.

City of New York	19.11x100	4	280	11	Exempt	Exempt
282 Convent Av. Cp.	20x100	3B	282	12	$9,200	$15,500
C. A. & F. Walburg	20x100	3B	284	13	9,200	16,000
A. Pelterfeld	20x100	3B	286	113	9,200	16,000
Lucy Mallory	20x100	3B	288	14	9,200	16,000
Moderate Rlty. Co., Inc.	20x100	3B	290	15	9,200	16,000
House Plan Assoc.	20x100	3B	292	16	9,200	30,000
House Plan Assoc.	20x100	3B	294	17	9,200	30,000
F. A. Daniels	20x100	3B	296	117	9,200	15,500
Watzon Miller Rlty. Cp.	19.11x100	3B	450	18	12,000	42,000

S.W.C.

South Side 142d St., Convent to Amsterdam Ave.

Stanford A. Roman	18x99.11	4	452	19	$6,100	$18,000
E. S. & F. T. Mason	18x99.11	4	454	119	6,100	17,500
E. Buchanan	18x99.11	4	456	20	6,100	17,500
Constance Sparks	18x99.11	5	458	21	6,100	19,000
Chas. Benjamin	17x99.11	4	460	121	5,800	14,500
E. Buchanan	17x99.11	4	462	22	5,800	14,500
D. Wilson	17x99.11	4	464	23	5,800	14,500
B. Wilson	16x99 11	4	466	123	5,400	14,000
B. Reed	16x99.11	4	468	24	5,400	14,000
I. Barker	16x99.11	4	470	25	5,400	14,000
R. C. Ch. of Our Lady of Lourdes	82x99.11	4-5	472-4	26	Exempt	Exempt
R. E. Wilson & ano.	17x99.11	4	476	27	5,800	19,000

Amsterdam Ave., East Side, 142d to 143d Sts.
N.E.C.

Aldor Hldg. Co.	99.11x30	5	1661-69	29	$31,500	$45,000
Aldor Hldg. Co.	99.11x30	5	1671-79	58	31,500	45,000

S.E.C.

142d St., North Side, Convent to Amsterdam Ave.

Church of Our Lady of Lourdes	46x99.11	5	463	87	Exempt	Exempt
R. C. Church of Our Lady of Lourdes	75x99.11	1	465	38	Exempt	Exempt
Church of Our Lady of Lourdes	19x99.11	3B	469	82	Exempt	Exempt
G. & R. Atkinson	19x99.11	3B	471	31	$6,500	$14,500
W. & S. Gooden	19x99.11	3R	473	130	6,500	15,500
L. & R. Williams	18x99.11	3B	475	30	6,100	14,000

Convent Ave., West Side, 142d to 143d St.
S.W.C.

Lumas Rlty. Corp.	99.11x125	6	310-18	47	$70,000	$155,000
Convent Rlty. Corp.	99.11x125	6	302-08	40	70,000	170,000

N.W.C.

South Side 143d St., Convent to Amsterdam Ave.

Samuel Beier	16.8x99.11	3B	474	57	$5,300	$13,000
H. Inglis	16.5x99.11	3B	472	155	5,300	12,500
Dora Daniels	16.9x99.11	4	470	56	5,300	13,000
R. C. Ch. of Our Lady of Lourdes	100x99.11	5&4	468-62	55	Exempt	Exempt
W. H. R. Realty Cp.	45x99.11	5	458-60	50	15,000	46,000

Section 7, Volume 10, Block 2060—Amsterdam Ave., East Side, 143d to 144th St.
N.E.C.

Thos. Geo. Rlty. Co.	99.11x30	5	1681-87	1	$31,500	$44,000
W. Callender	99.11x30	5	1689	31	31,500	44,000

S.E.C.

143d St., North Side, Amsterdam to Convent Ave.

A. Stafford	17x99.11	4½	475	2	$5,500	$25,000
H. M. Adams	17x99.11	4½	473	3	5,500	15,000
R. Capers	18x99.11	4½	471	4	5,500	15,500
469 W. 143d St. Rlty.	18x99 11	4½	469	104	5,800	15,500
467 W. 143d St. Co.	18x99.11	3B	467	5	5,800	14,500
R. Redhead	19x99 11	3B	465	6	6,100	15,500
Reginald Redhead	19x99.11	3B	463	106	6,100	14,000
R. Redhead	19x99 11	3B	461	7	6,100	15,000
Margt. Shea	18.6x99.11	3B	459	8	6,900	14,000
Gloria C. Marquez	18.6x99.11	3B	457	9	6,900	14,000
N. Y. Bap. City Soc.	18x99.11	3B	455	109	*1,500	*1,100
N. Y. Bap. City Soc.	20x99.11	3B	453	10	*1,200	*3,400

Convent Ave., West Side, 143d to 144th St.
N.W.C.

J. A. Archibold	19.11x100	3½	320	11	$10,500	$20,000
C. W. S. Rlty.	20x100	3½	322	111	8,000	30,000
B. M. Sawyer	20x100	3½	324	12	8,000	26,000
Songhit Rlty.	20x100	3½	326	13	8,000	15,000
Kenneth Whitfield	20x100	3½	328	14	8,000	16,500
Willia F. Pease et al.	25.2x95	3½	330	15	8,000	16,500
Nellie G. Ward	24.11x95	3½	332	16	10,000	26,000
James A. Niles Inc.	24.11x95	3½	334	17	10,000	17,500
Alfons Rlty. Co.	24.11x95	3½	336	18	12,500	21,000

S.W.C.

South Side 144th St., Convent to Amsterdam Ave.

C. Hudson & ano.	21x99.11	3½	452	19	$7,500	$15,500
E. O. R. Webster	20x99.11	4	454	20	7,200	16,500
Millicent Robinson & Oliver Byer	19x99 11	3½	456	21	6,800	14,000
A. H. Wilkinson	17x99.11	3½	458	22	6,100	13,000
E. Maillard	20x99 11	3½	460	23	7,200	15,000
Albert Cangro	17x99.11	3½	462	31	6,100	13,000
J. & I. Bowlin	20x99.11	4	464	25	7,200	14,500
E. Carroll	21x99.11	3½	466	28	7,500	15,000
H. & I. Matthews	17.6x99.11	4	468	27	6,300	14,500
L. M. Williams	17 6x99.11	4	470	28	6,200	14,500
H. Martin	17 6x99 11	4	472	29	6,200	14,500
C. Foster	17 6x99.11	4	474	30	6,200	14,500

Amsterdam Ave., East Side, 144th to 145th St.
N.E.C.

M. Ungrich	99.11x30	6	1697	33	$38,000	$70,000
M. Ungrich	99.11x30	6	1709	61	42,000	75,000

S.E.C.

North Side 144th St., Amsterdam to Convent Ave.

J. Bowman	18x99 11	3B	475	33	$5,500	$15,500
W. C. Pearson	17 6x99.11	3B	473	34	6,300	15,000
Edw. A. Burnett	17 6x99.11	3B	471	35	6,300	15,000

See last page for footnotes.

Owner or Occupant	Size of Lot	Stories High	St. No.	Lot No.	Value of Real Estate Unimproved	Value of Real Estate with Improvements Thereon
Sydney Wilmot	17.6x99.11	3B	469	135	6,300	15,000
L. Stevenson	20.8x99.11	3B	467	36	7,400	18,000
Jennie Griffin	16.6x99.11	3	465	37	6,000	13,500
Dorcas E. Sutherland	20x99.11	3	463	38	7,200	11,500
Dorcas Sutherland et al	20x99.11	4	461	39	7,200	15,000
A. Callender et al	20x99.11	4	459	40	7,200	15,000
James F. A. Lashley	16.6x99.11	3	457	41	6,000	13,000
Mary Caines	20x99.11	3	455	42	7,700	11,500
Susie B. Vaughan	21.6x99.11	3	453	43	7,700	15,000

West Side Convent Ave., 144th to 145th St.

N.W.C.

Owner or Occupant	Size of Lot	Stories High	St. No.	Lot No.	Value of Real Estate Unimproved	Value of Real Estate with Improvements Thereon
Little Sisters of the Assumption	74 11x91.5	3	340	44	Exempt	Exempt
Griffith M. McNamara	25.11x91.5	3	346	47	10,000	18,000
N. Y. C. Miss. Soc.	20x94	3B	348	48	Exempt	Exempt
Lewis G. McClean	20x94	3B	350	49	7,800	16,000
Chas. Bowen	19x94	3B	352	50	7,400	15,500
Convent Ave. Bapt. Church	20x94	3B	354	150	Exempt	Exempt
Convent Ave. Bapt. Church	20x94	3B	356	51	11,500	30,000

S.W.C.

South Side 145th St., Convent to Amsterdam Ave.

Owner or Occupant	Size of Lot	Stories High	St. No.	Lot No.	Value of Real Estate Unimproved	Value of Real Estate with Improvements Thereon
Louise W. Jeffries	16x99.11	3B	450	151	$6,100	$16,000
Cassie Davis	16x99.11	4	452	52	6,400	16,000
454 W 145 St. Rlty. Cp.	16x99.11	4	454	153	6,100	15,000
M. Rogers	15x99.11	4	456	53	6,000	16,000
Simeon E. Garrison	15x99.11	4	458	54	6,000	16,000
Dorothy A. Spencer	16x99.11	3B	460	164	6,400	12,000
Beauticians Club 462	16x99.11	3B	462	65	6,400	13,000
Sidney Schiff	16x99.11	3B	464	66	6,400	12,500
Orolee Phillips	17.4x99.11	3B	466	156	7,000	14,000
Fathers Ests., Inc.	17.4x99.11	3B	468	57	7,000	15,000
C. & M. Lowe	17.4x99.11	3B	470	58	7,000	11,000
O. J. Levy	16x99.11	4	472	158	6,400	15,000
Ger Rlty., Inc.	16x99.11	4	474	59	6,400	15,000
A. P. Coffer	16x99.11	3	476	60	6,400	19,000

Section 7, Volume 10, Block 2060—East Side Amsterdam Ave., 145th to 146th St.

N.E.C.

Owner or Occupant	Size of Lot	Stories High	St. No.	Lot No.	Value of Real Estate Unimproved	Value of Real Estate with Improvements Thereon
Carver Bldg. Corp.	99.11x100	2B	1721-27	1	$83,000	$170,000
John L. Price	25x100	5	1731	64	17,000	70,000
Jaco Rlty. Cp.	25x100	5	1731	63	17,000	80,000
Sarah J. Glaser et al	25x100	5	1733	62	17,000	31,000
Sarah J. Glaser et al	21.11x100	5	1735	61	25,500	60,000

S.E.C.

North Side 145th St., Amsterdam to Convent Ave.

Owner or Occupant	Size of Lot	Stories High	St. No.	Lot No.	Value of Real Estate Unimproved	Value of Real Estate with Improvements Thereon
O. & L. James	25x99.11	4	493	5	$10,000	$26,000
E. Deal	16.8x99.11	3B	491	6	6,700	14,000
Benj. Phipps	16.8x99.11	3B	489	7	6,700	12,500
Flavius Dash	17.2½x99.11	3B	487	107	6,900	13,000
Hy Town Rlty. Cp.	16.2½x99.11	3B	485	8	6,500	12,000
Jaco Rlty. Corp.	16.7½x99.11	3B	483	108	6,700	16,000
Flavies Dash	16.8x99.11	3B	481	9	6,700	17,000
Binahan Rlty. Corp.	25x99.11	5	477	10	10,000	30,000
Binahan Rlty. Corp.	25x99.11	5	475	11	10,000	30,000
Gerdin Hldg. Cp.	37.6x99.11	5	473	12	15,000	85,000
Gerdin Hldg. Cp.	37.6x99.11	5	471	14	21,000	40,000

N.W.C.

North Side 145th St., Convent to St. Nicholas Ave.

N.E.C.

Owner or Occupant	Size of Lot	Stories High	St. No.	Lot No.	Value of Real Estate Unimproved	Value of Real Estate with Improvements Thereon
Mt. Zion Luth. Ch.	100x99.11	1-4	..	18	Exempt	Exempt
M. E. Thomas	20x99.11	3B	419	22	$8,700	$16,000
H. L. Edgehill	18x99.11	3B	417	23	7,800	15,000
F. L. Neugass	18x99.11	3B	415	123	7,800	15,000
Cynthia Pierce	19x99.11	3B	413	24	8,100	14,000
C. E. Carleton	20x99.11	1	..	25	8,700	10,000
109 Bldg. Cp.	40x99.11	5	411-09	26	18,500	90,000
407 Bldg. Corp.	40x99.11	5	407	28	18,500	33,000

West Side St. Nicholas Ave., 145th to 146th St.

N.W.C.

Owner or Occupant	Size of Lot	Stories High	St. No.	Lot No.	Value of Real Estate Unimproved	Value of Real Estate with Improvements Thereon
Lillian Kaplan	84.11x100	6	701	29	$42,000	$85,000
E. S. Golub et al.	65x100	6	707	31	44,000	100,000
H. Denberg & B. Green	20x100	5	713	33	13,500	29,000
H. Denberg & B. Green	19x100	5	715	133	13,000	28,000
H. Denberg & B. Green	20x100	5	717	34	13,500	29,000
Sutherland Ests., Inc.	40 11x100	4B	721-19	36	36,500	63,000

S.W.C.

South Side 146th St., St. Nicholas to Convent Ave.

Owner or Occupant	Size of Lot	Stories High	St. No.	Lot No.	Value of Real Estate Unimproved	Value of Real Estate with Improvements Thereon
Bermuda Bener Ass.	20x99.11	3B	402	37	$7,200	$14,500
M. Taylor et al.	20x99.11	3B	404	38	7,200	16,500
L. Garlington	19x99.11	3B	406	138	6,800	11,500
O. Sutherland	19x99.11	3B	408	39	6,800	14,500
S. Pope	20x99.11	3B	410	40	7,200	16,500
T. Goelze Est.	20x99.11	3B	412	140	7,200	15,000
E. Dowrich	19x99.11	3B	414	11	6,800	14,500
A. & B. Glaser	19x99.11	3B	416	12	6,800	14,500
F. & P. Piggott	19x99.11	3B	418	43	6,800	11,500
H. London	37.6x99.11	5	420	44	13,500	32,000
H. London	37.6x99.11	5	424	46	13,500	32,000
Minnamac Rlty. Cp.	25x99.11	5	369-73	47	17,500	35,000

Convent Ave.
S.E.C.

South Side 146th St., Convent to Amsterdam Ave.

S.W.C.

Owner or Occupant	Size of Lot	Stories High	St. No.	Lot No.	Value of Real Estate Unimproved	Value of Real Estate with Improvements Thereon
Tempy Smith	25x99.11	5	368-72	51	$17,500	$32,000

Convent Ave.

Owner or Occupant	Size of Lot	Stories High	St. No.	Lot No.	Value of Real Estate Unimproved	Value of Real Estate with Improvements Thereon
Theresa A. Sheppard	20x99.11	5	454	62	9,000	22,000
234-40 W. 148th St. Rlty. Corp.	40x99.11	4	458-60	63	14,500	37,000
A. & R. Gowlie	20x99.11	4	462	164	7,200	14,500
K. E. Carr	20x99.11	4	464	65	7,200	14,500
E. E. C. Rush	20x99.11	4	466	66	7,200	14,500
I. Nelson	25x99.11	3	468	67	9,000	13,500
Lyons & Dornheimer	50x99.11	6½	470	68	19,000	69,000
Clarendan Rlty. Cp.	25x99.11	5	474	69	9,000	22,000

Section 7, Volume 10, Block 2061—East Side Amsterdam Ave., 146th to 147th St.

N.E.C.

Owner or Occupant	Size of Lot	Stories High	St. No.	Lot No.	Value of Real Estate Unimproved	Value of Real Estate with Improvements Thereon
Emma Reiper	25x100	5	1739	1	$22,500	$40,000
Ashton Props., Inc.	25x100	5	1741	2	15,000	23,000
L. Warman	24 10x100	5	1743	3	15,000	27,000
L. Schwarzchild	25x100	5	1745	4	15,000	26,000
1747 Inc	25x100	5	1747	64	15,000	25,000
R. R. Allen	24.11x100	5	1749	63	15,000	23,000
Haas Rlty. Cp.	25.1x100	5	1751	62	16,000	25,000
Kaylon Rlty. Cp.	25x100	5	1753	61	22,500	40,000

S.E.C.

North Side 146th St., Amsterdam to Convent Ave.

Owner or Occupant	Size of Lot	Stories High	St. No.	Lot No.	Value of Real Estate Unimproved	Value of Real Estate with Improvements Thereon
City of New York	25x99.11			5	$6,000	$6,000
City of New York	25x99.11			6	6,000	6,000
N. Y. Tel. Co.	200x99.11	3	280-98	14	Ass'd. R.E. Corp	

Convent Ave. (A-22-19)

N.W.C.

North Side 146th St., Convent to St. Nicholas Ave.

Owner or Occupant	Size of Lot	Stories High	St. No.	Lot No.	Value of Real Estate Unimproved	Value of Real Estate with Improvements Thereon
R. Collins	14.10x99.11	4B	435	20	$5,400	$12,000
L. Hoble	14.4x99.11	3B	133	120	5,250	11,500
W. N. Agard	14.3x99.11	3B	131	21	5,200	11,500
M. T. Carter	14.3x99.11	3B	429	22	5,200	11,700
Lester Noble	14.3x99.11	3B	127	122	5,200	11,500
Ellen Wint	14.3x99.11	3B	425	23	5,200	11,500
C. & B. Howard	14.4x99.11	3B	423	123	5,200	11,500
B. Howard	12x99.11	4B	171	24	5,300	10,900
C. Howard	12.6x99.11	4B	419	124	4,700	17,000
O. Ward	12.6x99.11	4B	417	25	4,600	10,000
M. Patterson	12.6x99.11	4B	415	125	4,600	10,500
Euna Cameron	16.6x99.11	3B	413	26	6,000	12,000
A. L. E. Gill	16.6x99.11	3B	411	27	6,000	12,300
Blanche Pritchett	17x99.11	3B	409	127	6,300	13,000
D. Jones	25x74.11	5	407	28	7,000	21,000

East Side Convent Ave., 146th to 147th St.

N.E.C.

Owner or Occupant	Size of Lot	Stories High	St. No.	Lot No.	Value of Real Estate Unimproved	Value of Real Estate with Improvements Thereon
M. Stuart	19 11x50	3B	381	19	$7,000	$15,500
Belfrass Rlty. Cp.	16x50	3B	383	15	4,800	16,000
Belfrass Rlty. Cp.	15x50	3B	385	17	1,200	10,000
I. Bauench	15x50	3B	387	16	1,200	10,000
J. A. Gormillion	16x50	3B	389	115	4,800	10,500
Beatrice Laing	18x50	3B	391	15	5,000	11,000

West Side St. Nicholas Ave., 146th to 147th St.

N.W.C.

Owner or Occupant	Size of Lot	Stories High	St. No.	Lot No.	Value of Real Estate Unimproved	Value of Real Estate with Improvements Thereon
Widams Ests., Inc.	74 11x100	6	723-27	29	$40,000	$115,000
729 St. Nicholas Av. Corp.	25x125	4	729	32	14,000	29,000
D. Day	25x100	1	741	33	13,000	21,000
Wm. Sells	19x88	4	733	34	13,000	20,000
T. W. Lovely, ano	17 11x88	1	735	134	8,800	10,000
V. J. Whittingham	18x58	4	737	35	9,000	23,000
M. J. Brazill	20x58	4	739	135	17,000	28,000

S.W.C.

South Side 147th St., St. Nicholas to Convent Ave.

Owner or Occupant	Size of Lot	Stories High	St. No.	Lot No.	Value of Real Estate Unimproved	Value of Real Estate with Improvements Thereon
Rose Altschuler	19x71.11	3B	402	36	$5,200	$13,500
A. L. Williams	18x99.11	3B	404	136	5,800	*11,500
H. N. Ogard	16.6x99.11	3B	406	37	6,000	13,000
Madie Tyson	16x99.11	3B	408	38	5,800	13,800
E. Nurse et al.	17.6x99.11	3B	410	39	6,300	14,000
Maud H. Cochran	21x99.11	3B	412	40	7,500	13,500
Anna Bloxson	20x99.11	3B	414	140	7,200	11,500
W. & M. Collins	20x99.11	3B	416	41	7,200	11,500
James Thomas	20x99.11	3B	418	42	7,200	11,500
Walter H. Simpson	20x99.11	3B	420	43	7,200	14,500
W. N. Agard	19x99.11	3B	422	44	6,800	14,000
S. & P. Albright	19x99.11	3B	424	141	6,800	14,000
A. & B. Glaser	19x99.11	3B	426	45	8,600	14,000
A. & B. Glaser	19x99.11	3B	428	46	6,800	11,000
A. & B. Glaser	23x99.11	3B	130	47	11,000	31,000

S.E.C.

South Side 147th St., Convent to Amsterdam Ave.

S.W.C.

Owner or Occupant	Size of Lot	Stories High	St. No.	Lot No.	Value of Real Estate Unimproved	Value of Real Estate with Improvements Thereon
906 W. 144th St. Corp.	75x99.11	6	150	51	$16,000	$105,000
Macedonia Hospital	50x99.11	1	152-154	54	Exempt	Exempt
Sugar Hill Realty	125x99.11	6	401	60	50,000	165,000

Section 7, Volume 10, Block 2062—East Side Amsterdam Ave., 147th to 148th St.

N.E.C.

Owner or Occupant	Size of Lot	Stories High	St. No.	Lot No.	Value of Real Estate Unimproved	Value of Real Estate with Improvements Thereon
Fred M. Williams	25.0½x100 fr.	5-1	1761	1	$71,000	$51,000
1763 Amsterdam Ave., Inc	174.8½x100 fr.	1	1763-1771	2	77,000	120,000
A. Goldstein et al	25.19x111	4	1773	62	11,000	26,000
L. Rosenberg	21.11x100	5	1775	61	21,000	44,000

S.E.C.

North Side 147th St., Amsterdam to Convent Ave.

Owner or Occupant	Size of Lot	Stories High	St. No.	Lot No.	Value of Real Estate Unimproved	Value of Real Estate with Improvements Thereon
A. & B. Glaser	18.9x99.11	3B	161	6	$6,700	$13,000
Lillian Kreiger	18.9x99.11	3B	457	6	6,700	12,800
S. Mergenl & ano.	18.9x99.11	3B	455	106	6,700	12,000
B. Brown	18.9x99.11	3B	163	7	6,700	12,500
T. Harper, ano.	18.9x99.11	3B	161	8	6,700	12,500
A. Crole	18.9x99.11	3B	449	9	6,700	12,000
S. Nugent	18.9x99.11	3B	447	109	6,700	12,000
S. Harney	18.9x99.11	3B	445	10	6,700	12,500
Cawotsonn, Inc.	100x99.11	6	100	11	51,500	150,000

Convent Ave.
N.W.C.

North Side 147th St., Convent to St. Nicholas Ave.

N.E.C.

Owner or Occupant	Size of Lot	Stories High	St. No.	Lot No.	Value of Real Estate Unimproved	Value of Real Estate with Improvements Thereon
Josephine Baron Rlty. Co.	77.6x99.7 fr.	2&3B	441	18	$16,000	$21,000
L. Baron	22.6x99.11	3B	439	19	7,000	15,000
A. Gilliam	12 6x99.11	4B	137	20	4,500	11,500
Henry Argard	12 6x99.11	4B	435	120	4,500	11,500
Bloxson Rlty., Inc.	18x99.11	3B	133	21	6,500	11,000
W. Agard	17x99.11	3B	431	22	6,000	15,500
Conrad Cummings	18x99.11	3B	429	122	6,500	11,000
A. Adderley	18x99.11	3B	427	23	6,600	21,100
125 W. 147th St. Inc.	18x99.11	3B	425	24	6,700	11,000
125 W. 147th St. Inc	18x99.11	3B	423	124	6,500	11,100
D. N. Shefferd et al.	18x99.11	3B	421	26	6,200	11,000
T. Smith	15.3½x99.11	3B	419	36	5,000	11,500
Alma M. Williams	11.9½x99.11	3B	417	126	5,000	10,500
Alicia Lawrence	14.9½x99.11	3B	415	27	5,000	10,500
James A. Rose	14.9½x99.11	3B	413	28	5,000	10,500
R. English	15.3½x99.11	3B	411	128	5,500	11,500
131 W. 167th St. Cp.	16x74.11	3B	409	29	4,900	13,000
J. P. W. F. Jenkins	16x74.11	3B	407	129	4,900	15,000
J. P. W. F. Jenkins	16x74.11	3B	405	30	4,900	13,000
Eugene Meletosh	16x74.11	3B	403	130	4,900	13,000
A. A. Gumbs, ano.	16x74.11	3B	401	31	4,900	13,500
Clelo P. Fullerton Est.	20x74.11	4	741	131	17,500	38,000

St. Nicholas Ave.
N.W.C.

West Side St. Nicholas Ave., 147th to 148th St.

Owner or Occupant	Size of Lot	Stories High	St. No.	Lot No.	Value of Real Estate Unimproved	Value of Real Estate with Improvements Thereon
A. C. Johnson	18.9x100	4	745	82	$10,000	$28,000
Sangbit Rlty. Co.	18.9x100	6	747	132	10,000	22,000
A. C. Johnson	18.9x100	5	749	83	10,000	21,000
S. & P. Albright	18.9x100	5	751	34	10,000	21,000
J. B. McCaffrey	25x100	1	751	35	13,000	17,000
W. Williams & ano.	24 11x100	6	755	36	21,000	57,000

S.W.C.

South Side 148th St., St. Nicholas to Convent Ave.

Owner or Occupant	Size of Lot	Stories High	St. No.	Lot No.	Value of Real Estate Unimproved	Value of Real Estate with Improvements Thereon
I. Jacobs	100x99.11	6	402-410	37	$15,000	$155,000
Ida Jacobs	100x99.11	6	412-120	41	45,000	150,000

East Side Convent Ave., 148th to 147th St.

B.E.C.

Owner or Occupant	Size of Lot	Stories High	St. No.	Lot No.	Value of Real Estate Unimproved	Value of Real Estate with Improvements Thereon
O. M. Kelly	20.3x75	3B	419	45	$9,000	$20,000
Louis S. Rawlins	20x75	3B	417	145	7,100	15,500
H. A. Dobson et al.	20x75	3B	415	46	7,100	15,500
Ernestine Galley	20x75	3B	413	146	7,100	16,500
George Heynes	20x75 fr.	3B	411	47	7,100	16,500

West Side Convent Ave., 147th to 148th St.

Owner or Occupant	Size of Lot	Stories High	St. No.	Lot No.	Value of Real Estate Unimproved	Value of Real Estate with Improvements Thereon
John Gilbert	17x75	3B	408	48	$4,700	$13,000
Ludwig Helfer	16x75	3B	410	49	5,800	12,000
Bertha & Regine Reifer	16x75	3B	412	50	5,800	13,000
E. Greene	16x75	3B	414	51	5,800	13,000
Nellie Ward	16x75	3B	416	52	5,800	13,000
Charles Simmons	18 14x75	3B	418	53	9,300	19,000

S.W.C.

South Side 148th St., Convent to Amsterdam Ave.

Owner or Occupant	Size of Lot	Stories High	St. No.	Lot No.	Value of Real Estate Unimproved	Value of Real Estate with Improvements Thereon
Yeablum Rlty. Corp.	16.7x99.11	6½	452-58	54	$10,000	$19,000
M. E. Fredericks	12.6x99.11	4B	170	160	4,000	10,000
Astoria White	12.6x99.11	3B	472	60	4,000	10,500

Section 7, Volume 10, Block 2063—East Side Amsterdam Ave., 148th to 149th St.

N.E.C.

Owner or Occupant	Size of Lot	Stories High	St. No.	Lot No.	Value of Real Estate Unimproved	Value of Real Estate with Improvements Thereon
Thelco Rlty. Corp.	24 11x100	2	1781	1	$21,000	$44,000
Morris Freed	25x100	3	1783	2	14,000	30,000
L. Wilson, ano.	25x100	5	1785	3	14,000	23,000
Melver Realty Corp.	25x100	5	1787	4	14,000	23,000
Nelson Rlty. Corp.	25x100	5	1789	63	14,000	25,000
A. Krieger	25x100	5	1791	62	14,000	25,000
L. C. Karley	25x100	6	1793	61	14,000	25,000
1795 Amsterdam Ave. Corp.	24 11x100	6	1795	60	21,000	42,000

S.E.C.

North Side 149th St., Amsterdam to Convent Ave.

Owner or Occupant	Size of Lot	Stories High	St. No.	Lot No.	Value of Real Estate Unimproved	Value of Real Estate with Improvements Thereon
L. A. DeKalb	50x99.11	5	165-67	5	$19,000	$70,000
B. R. K. Rlty. Inc.	50x99.11	6	461	7	12,000	50,000
A. Bolden	19x99.11	4	159	9	6,500	15,000
O. G. V. Holder	18.6x99.11	3B	457	10	6,000	14,500
T. Day	18.6x99.11	3B	455	110	6,000	14,000
H. J. & L. Simone	17x99.11	3B	453	11	6,000	14,500

West Side Convent Ave., 148th to 149th St.

N.W.C.

Owner or Occupant	Size of Lot	Stories High	St. No.	Lot No.	Value of Real Estate Unimproved	Value of Real Estate with Improvements Thereon
E. Edwards	18 11x75	3B	420	12	$9,200	$19,000
H. Sylvester	16x75	3B	422	112	5,800	12,500
A. R. Smith	16x75	3B	424	13	5,800	12,500
S. Hauser	16x75	3B	426	113	5,800	12,500
Lelina Hunter	16x75	3B	428	14	5,800	12,500
N. E. Agard	17x75	3B	430	114	6,300	13,000

East Side Convent Ave., 149th to 148th St.

Owner or Occupant	Size of Lot	Stories High	St. No.	Lot No.	Value of Real Estate Unimproved	Value of Real Estate with Improvements Thereon
Hyacinth Davis	18x85	3B	431	15	[illegible]	$11,000
Hyacinth Davis	16 11x85	3B	429	16	6,100	13,000
E. Druyning	16x85	3B	427	17	6,100	12,000
J. Wiggs	17x85	3B	425	18	6,700	13,500
L. Kilox	17x85	3B	123	19	6,700	14,000
Millicent Rlty. Co.	19x85	3B	421	20	9,400	20,000

N.E.C.

North Side 149th St., Convent to St. Nicholas Ave.

Owner or Occupant	Size of Lot	Stories High	St. No.	Lot No.	Value of Real Estate Unimproved	Value of Real Estate with Improvements Thereon
I. Kaltefman	17x99.11	3B	431	21	$6,100	$11,500
W. Ellis	17x99.11	3B	419	22	6,100	11,500
Ida Jiggels	18x99.11	3B	417	23	6,500	12,000
Rachel Rayford	18x99.11	3B	415	123	6,500	13,000
Louis J. Nash	20x99.11	3B	413	24	7,300	13,500
T. Hyder	20.6x99.11	3B	411	25	7,100	11,500
Ella Copeland	20x99.11	3B	409	26	7,300	13,500
A. Glaser & ano.	20x99.11	3B	101	27	7,300	13,500
P. Perry	20x99.11	3B	405	127	*7,050	*13,750
Irene H. Bowen	18.6x81	3B	403	28	5,800	12,500

West Side St. Nicholas Ave., 148th to 149th St.

N.W.C.

Owner or Occupant	Size of Lot	Stories High	St. No.	Lot No.	Value of Real Estate Unimproved	Value of Real Estate with Improvements Thereon
D. & E. Burrows	20.5½x101 fr.	6	757	29	$11,500	$33,000
Rose Henner	20.5½x98.8½ fr.	6	759	129	9,100	22,000
Hose Glantz	20.5½x97.1½ fr.	6	761	30	9,000	22,000
C. Berkowitz	20.5½x95.10½ fr.	6	763	31	8,700	21,000
D. C. Burrows	20 11x103 2½ fr.	6	765	32	9,500	22,000
V. & A. Phillips	20.4½x115.5 fr.	6	767	33	10,000	22,000
J. D. Reefe	20.4½x114.1½ fr.	6	769	34	9,500	22,000
Sons & Daughters of North Carolina	20.5½x109.9½ fr.	6	771	35	9,700	22,000
773 St. Nich. Ave. Corp.	20.5½x106.5½ fr.	6	773	36	9,000	22,000
C. & D. Smith	20.5½x96.10 fr.	6	775	136	11,000	31,000

S.W.C.

South Side 149th St., St. Nicholas to Convent Ave.

Owner or Occupant	Size of Lot	Stories High	St. No.	Lot No.	Value of Real Estate Unimproved	Value of Real Estate with Improvements Thereon
Donald Hore	20x99.11	3B	401	37	$7,500	$16,000
Donald Dore	19x99.11	3B	404	38	6,800	13,000
Dons Enterprises	19x99.11	3B	408	39	6,800	13,000
E. M. Ferguson	19x99.11	3B	410	139	6,800	13,000
Eddie A. Alexander	19x99.11	3B	412	40	6,800	13,000
H. P. Riley	19x99.11	3B	414	41	6,800	15,000
W. Payne	20x99.11	3B	416	12	7,300	13,000
Harrison Apts.	100x99.11	6	435-33	13	57,100	100,000

Convent Ave. S.E.C.

South Side 149th St., Convent to Amsterdam Ave.

S.W.C.

Owner or Occupant	Size of Lot	Stories High	St. No.	Lot No.	Value of Real Estate Unimproved	Value of Real Estate with Improvements Thereon
Austreel Corp.	100x99.11	6	450	50	$57,000	$101,000
Karen Properties	75x99.11	6	452-60	54	34,000	100,000
Karen Properties	75x99.11	6	464-61	57	31,000	110,000

Section 7, Volume 10, Block 2064—East Side Amsterdam Ave., 149th to 150th St.

N.E.C.

Owner or Occupant	Size of Lot	Stories High	St. No.	Lot No.	Value of Real Estate Unimproved	Value of Real Estate with Improvements Thereon
N. C. T. Un. Holy Ch. Amer.	99 11x160	3	1801-07	1	$99,000	$120,000
I. N. H. Rlty. Cp.	25x91	4	1809	63	11,000	17,000
J. N. H. Rlty. Cp.	25x91	4	1811	62	11,000	17,000
H. B. Heydon	25x80	4	1813	61	11,000	17,000
Joe Butler Est.	34 11x80	4	1815	60	17,000	23,000

S.E.C.

North Side 149th St., Amsterdam to Convent Ave.

Owner or Occupant	Size of Lot	Stories High	St. No.	Lot No.	Value of Real Estate Unimproved	Value of Real Estate with Improvements Thereon
New York City	25x99.11			7	$6,000	$6,000
New York City	25x99.11			8	6,000	6,000
Ch. of The Crucifixion	161x78.1½ fr.	3B	..	9	Exempt	Exempt

N.W.C.

East Side Convent Ave., 149th to 150th Sts.

N.E.C.

Owner or Occupant	Size of Lot	Stories High	St. No.	Lot No.	Value of Real Estate Unimproved	Value of Real Estate with Improvements Thereon
S. Loeb	99.11x225	6	441-47	18	$100,000	$475,000

West Side St. Nicholas Ave., 149th to 150th St.

N.W.C.

Owner or Occupant	Size of Lot	Stories High	St. No.	Lot No.	Value of Real Estate Unimproved	Value of Real Estate with Improvements Thereon
H. N. Kondrasuk	20.4½x94 fr.	4	781	77	$10,000	$23,000
Hare Capers Rlty. Cp.	20.7½x89.8½ fr.	4	783	29	9,000	18,000
S. Hauser	20.5x85.4½ fr.	4	785	80	8,700	17,000
7710 8th Ave. Co.	21.5x81.0½ fr.	4	787	81	8,100	16,000
S. Hauser	20.5½x78.9½ fr.	4	789	83	8,000	15,500
P. Blackman & ano.	25.6½x47.5½ fr.	1½	791	38	7,500	9,500
F. W. Rucker	25.6½x42.0½ fr.	2½	793	84	7,000	9,000
795 St. Nicholas Re.	51.1½x78.10½ fr.	7	795-97	86	35,000	210,000

S.W.C.

South Side 150th St., St. Nicholas to Convent Ave.

Owner or Occupant	Size of Lot	Stories High	St. No.	Lot No.	Value of Real Estate Unimproved	Value of Real Estate with Improvements Thereon
10-18 W. 150th St. Rlty. Cp.	83.0x99.11	7	408-14	39	$33,000	$160,000
E. Eiltene	16.6x99.11	3B	416	42	5,000	10,000
J. J. O'Dowd	16.6x99.11	3B	418	142	5,000	10,000
M. E. Fredericks	16.6x81.11	3B	120	11	5,000	9,500
Louise J. Nash	17x81.11	3B	122	143	5,000	9,500

East Side Convent Ave., 150th to 149th St.

S.E.C.

Owner or Occupant	Size of Lot	Stories High	St. No.	Lot No.	Value of Real Estate Unimproved	Value of Real Estate with Improvements Thereon
H. M. Ellis	18x60	4	150	15	$4,500	$10,000
M. Woods	16 11x60	4	457	46	4,500	9,500
M. Woods	16x60	4	455	47	4,500	9,500
O. H. Anderson	16x60	4	453	48	4,500	9,500
Willie Adams	16x60	4	451	49	4,500	9,500
449 Convent Av., Inc	18x63.4	4	449	149	6,500	11,000

Convent Ave., West Side, 149th to 150th St.

Owner or Occupant	Size of Lot	Stories High	St. No.	Lot No.	Value of Real Estate Unimproved	Value of Real Estate with Improvements Thereon
Ch. of The Crucifixion	34.9½x100	2	150	16	Exempt	Exempt

South Side 150th St., Convent to Amsterdam Ave.

S.W.C.

Owner or Occupant	Size of Lot	Stories High	St. No.	Lot No.	Value of Real Estate Unimproved	Value of Real Estate with Improvements Thereon
D. B. Smiley	16.8x99.11	2½	450	50	$7,200	$10,000
H. T. Moran	16.8x99.11	2½	452	150	6,700	9,500
V. Hart, et al.	16.8x99.11	2½	454	51	6,700	8,500
E. Preston	16.8x99.11	2½	456	151	6,700	8,500
H. E. Foster ano.	16.8x99.11	2½	458	52	6,700	8,500
Rebecca Miles	16.6x99.11	2½	460	53	6,700	8,500
Irwele Bldg. Corp.	56.8x99.11	6	468	54	21,000	75,000
Irwele Bldg. Corp.	60.8x99.11	6	470	56	21,000	75,000
474 W. 150th St. Cp.	58.8x99.11	6	474	59	21,000	72,000

Section 7, Volume 10, Block 2065—East Side Amsterdam Ave., 150th to 151st St.

N.E.C.

Owner or Occupant	Size of Lot	Stories High	St. No.	Lot No.	Value of Real Estate Unimproved	Value of Real Estate with Improvements Thereon
Gajuni Rlty. Cp.	41.2x100	2½-3	1821-23	1	$29,000	$45,000
H. & L. Meisnere	25x100	5	1825	3	13,000	25,000
Gisele Rlty. Cp.	25x100	5	1827	4	13,500	25,000
H. & L. Meisnere	25x100	5	1829	61	13,500	27,000
H. & L. Meisnere	25x100	5	1831	63	13,500	25,000

See last page for footnotes.

Owner or Occupant	Description of Property: Size of Lot	Stories High	St. No.	Lot No.	Value of Real Estate Unimproved	Value of Real Estate with Improvements Thereon
H. & L. Melanere..	26x100	6	1833	63	13,600	25,000
M. Hibbitt	25.7x100	5	1835	61	20,000	56,000
			S.E.C.			
North Side 150th St., Amsterdam to Convent Ave.						
A. Doorley	20x44.3	1½	479	104	$4,200	$5,000
Beulah House	25x99.11	1½	477	5	9,000	12,000
D. Figueroo	25x99.11	3	475	6	9,000	12,600
D. Figueroa	75x99.11	2	469-465	7	30,000	100,000
S. Robinson	25x99.11	2	463	10	9,000	12,000
S. Robinson	25x99.11	2	461	11	9,000	12,000
M. R. Donner	50x99.11	4	459, 457	12	19,000	55,000
Corinth Rlty. Cp....	25x108.11	5	460-6	16	31,000	54,000
			Convent Ave. N.W.C.			
North Side 150th St., Convent to St. Nicholas Ave.						
Universal Hagaro Sp. Ch.	25x99.11 tr.	2	419	20	Exempt	Exempt
H. Klein	25x99.11	5	417	21	$9,000	$20,000
H. & M. Glasgoll ..	50x99.11	3	415-13	22	18,000	32,000
West Side St. Nicholas Ave., 150th to 151st St.						
805 Rlty. Cp	102.2½x 112.11½ tr.	5	801	28	$56,000	$165,000
Glanfred Rlty. Co ..	23.6½x 116.5 tr.	5	809	38	11,600	45,000
Dikewood Rlty. Co	23.6½x 111.5½ tr.	5	811	39	11,000	25,000
L. Barth	28.6½x 106.6 tr.	5	813	40	11,000	25,000
Olpe Hldg. Co. ...	31.7½x 94.10½ tr.	6	815-17	42	21,000	65,000
			S.W.C.			
St. Nicholas Ave. and St. Nicholas Place, 155th to 151st St.						
Standard Oil Co. of N. Y.	204.5x 52.10 tr.	1	Junction 800-8 S.W.C.	36	$77,000	$85,000
South Side 151st St., St. Nicholas to Convent Ave.						
J. T. Flannagan....	25x99.11	2B	416	43	$9,000	$10,500
East Side Convent Ave., 151st to 150th St.						
Univ. Hagara Spir. Ch	46.9½x 55.11½ tr.	3B	S.E.C. 479	44	$10,000	$13,600
Univ. Hagara Spir. Ch	62.1½x 24.9½ tr.	.	..	45	6,000	8,000
Rachel Russell	106.4½x 43.2½ tr.	2	421	19	12,000	14,000
			N.E.C. W. 150th St.			
West Side Convent Ave., 150th to 151st St.						
Lois Apts. Inc ..	108.11½x 86.10½ tr.	6	470	48	$44,000	$145,000
			S.W.C.			
South Side 151st St., Convent to Amsterdam Ave.						
Claude McAfee	27.6½x 99.11	5	448	49	$10,000	$25,000
Claude McAfee	26.11½x 99.11	5	448	50	10,000	25,000
F. Simpson	20.6x99.11	5	450	51	7,500	17,000
Diana Rlty. Cp. ...	21x99.11	5	452	54	7,500	17,000
Claude M. McAfee..	26x99.11	6	454	55	9,500	19,000
Drenig Rlty.	26x99.11	5	456	56	9,500	19,000
A. Mirander	26x99.11	5	458	57	9,500	19,000
Reyird Rlty. Cp. ..	26x99.11	5	460	58	9,500	19,000
E. Goodman	50x99.11	5	462	59	19,000	54,000
Section 7, Volume 10, Block 2066—East Side Amsterdam Ave., 151st to 152d St.						
The City of New York	199.10x 125 tr.	2	N.E.C. 1843-5 S.E.C.	1	Exempt	Exempt
North Side 151st St., Amsterdam to Convent Ave						
City of New York..	50x99.11	3B	457-59	6	$19,000	$23,000
City of New York..	125x99.11	5B	455	9	Exempt	Exempt
Albert Newman	25x99.11	1	445	13	$9,000	$12,000
Et Jay Ee Ry. Cp..	87.6x99.11	5	443	14	13,500	40,000
Sayram Rlty. Co....	87.6x99.11	5	441	16	13,500	40,000
West Side Convent Ave., 151st to 152d St.						
Noslok Rlty. Cp..	54.6½x 62.11½ tr.	5	N.W.C. 480/82	19	$26,000	$47,000
Cafmel Rlty. Corp...	54.6½x 106.5½	5	486	21	24,000	52,000
56 Manhattan, Inc...	108.11½x 74.10½ tr.	5B	490/92 S.W.C.	48	37,000	80,000
North Side 151st St., Convent to St. Nicholas Ave.						
Fay Kaplan	87.2½x 136.10½	1	Corners 481-9 Convent Ave.	25	$55,000	$63,000
St. Nicholas Ave., East Side St. Nicholas Place, West Side, 151st to 152d St.						
Pembrocke Apts. Inc.	93.8x 65.9½ tr.	6B	820-826 N.W.&N.E.C.	29	$55,000	$145,000
Glenfrank Rlty. Cp.	25.7x 85.8½ tr.	5	828	38	12,500	43,000
Martha Borchardt	25.7x 90.8½ tr.	5	830	34	13,000	27,000
Martha Borchardt	25.7x 95.1 tr.	5	832	35	13,600	27,000
400 Equities, Inc....	85.0½x 108.10½ tr.	5½	400 W. 152d St. S.E.&S.W.C.	38	29,000	70,000
South Side 152d St., Convent to Amsterdam Ave.						
St. Johns Baptist Ch	50x99.11	2B	448	49	Exempt	Exempt
Cafmel Rlty. Corp..	50x99.11	5	450	51	$19,000	$54,000
Cafmel Rlty. Corp..	50x99.11	5	454	54	19,000	54,000
D. Day	16.8x99.11	3B	456	55	6,000	10,500
Alex Grant	16.8x99.11	3B	458	155	6,000	10,500
E. Morales	16.8x99.11	3B	460	56	6,000	10,500
Broam Realty Cp...	50x99.11	5	464	57	19,000	59,000
Wasoff Oil Burner Service	50x99.11	2	468	59	19,000	42,000
302 Equities, Inc...	66.11½x 99.11 tr.	2	474-6	61	18,000	26,000
Section 7, Volume 10, Block 2067—East Side Amsterdam Ave., 152d to 153d St.						
Medical Group Rlty.	60.11x100	2	N.E.C. 1861	1	$40,000	$190,000
Jaco Realty Corp...	19.6x100	3	1867	3	8,500	10,500
A. M. Pujol	19.6x100	3	1869	4	8,500	10,500
Jochan Prop., Inc...	19.6x100	3	1871	64	8,500	11,500
Jochan Prop., Inc...	19.6x100	3	1873	163	8,500	10,500
J. J. Hopkins	19.6x100	3	1875	63	8,500	11,500
James J. Hopkins..	19.5x100	3	1877	62	8,500	14,000
Louise B. Hart	21.9x100	4	1879	61	14,500	35,000
			S.E.C.			
North Side 152d St., Amsterdam to St. Nicholas Ave.						
M. Pascaul	20.6½x 99.11 tr.	5	479	5	$19,000	$13,000
C. Koppel	32.2½x 77.11½ tr.	3B	475	7	4,000	7,000
Edna Koppel	107.6x 64.6½ tr.	2	473	8	6,000	9,000
City of N. Y. (Aqueduct)	83.7½x tr.	1	..	102	Exempt	Exempt
E. H. Koppel.....	70.10½x 52.10½ tr.	5	469	10	10,500	17,000
S. S. Shapiro	100x 127.5½ tr.	5	465-67	12	42,000	115,000
St. John Bept. Ch..	50x 122.5½ tr.	..		16	20,000	20,000
S. S. Shapiro	50x74.11	5	455-63	18	16,000	43,000
West Side St. Nicholas Ave., 152d to 153d St.						
L. & E. Hldg. Cp...	19.2½x 100.11 tr.	4B	N.W.C. 841	20	$14,000	$26,000
L. & E. Hldg. Cp...	19.1½x 92.10½ tr.	3B	843	120	8,800	16,000
L. & E. Hldg. Cp...	19.1½x 88.9½ tr.	3B	845	21	8,600	16,000
L. & E. Hldg. Cp...	19.1½x 84.9½ tr.	3B	847	22	8,300	16,000
Soncar Rlty. Cp.....	46.0½x 136.9½ tr.	6	849	43	25,000	60,000
Adolph Schecter ...	46.0½x 125.0½ tr.	6	853	44	24,000	63,000
402 W. 153d St. Cp.	85.6½x 82.10 tr.	6	857	47	25,000	75,000
			S.W.C.			
East Side St. Nicholas Ave., 152d to 152d St.						
Victoria United Ben.	22.6½x 82.6½ tr.	3B	864	38	$8,300	$19,000
M. Pascual	21.5½x 80.0½ tr.	3B	862	39	8,300	19,500
Magdalene M. McCoy	21.6½x 75.6½ tr.	3B	850	40	8,500	19,000
Gorence Rlty. Corp.	21.5½x 73.3 tr.	3B	848	34	8,000	18,500
J. R. & D. E. Thompson	22.0½x 71.0½ tr.	3B	846	25	8,000	18,500
W. G. Lockhart	21.5½x 66.8½ tr.	4½	844	36	7,800	20,000
G. H. Lewis & ano.	22.1½x 67.7 tr.	4½	842	37	7,600	20,000
St. Nicholas Pl., West Side, 152d to 153d St.						
Alice M. Blackwell.	24.11x 121.9½ tr.	6	N.W.&N.E.C. 840	29	$26,000	$55,000
Iris Barclay	22x 64.2½ tr.	4	42	30	7,500	16,500
G. G. Reece	20x 66.6½ tr.	4	45	150	7,000	15,000
Orchard Ests., Inc...	20x 69.11½ tr.	4	47	61	7,200	14,000
G. G. Reece	20x72.4 tr.	4	49	151	7,200	14,000
George C. Reece....	17x 74.6½ tr.	4	51	32	6,400	13,500
Blanche Edwards ..	17x 74.8½ tr.	4	53	33	6,400	13,500
J. Lawton	17x 77.1½ tr.	4	55	54	6,400	13,500
S. D. Lang	17x77.1½	4	57	35	6,400	13,500
100 Rlty. Corp.	24.11x 164.10½ tr.	6B	59	36	33,000	62,000
			S.W.C.&S.E.C.			
South Side 153d St., St. Nicholas to Amsterdam Ave.						
City of New York..	7.10½x tr.	..	..	149	$100	$100
444 448 W 153d St Cp.	100x 84.7½ tr.	5	444-48	50	25,000	75,000
Clarence Rlty	16.8x 91.11 tr.	3B	450	56	5,800	9,600
Wm. H. L. A. Buckner	16.8x94.11	3B	452	154	5,800	9,500
S. B. Douglas.....	16.8x94.11	3B	454	55	5,800	10,500
L. Chisholm	16.8x94.11	3B	456	155	5,800	9,500
D. C. Hill.....	16.8x94.11	3B	458	56	5,800	9,500
G. L. Bethune.....	16.8x94.11	3B	460	57	5,800	9,500
Delle Engler	18x99.11	6B	462	58	6,500	11,500
M. Godsey	18x99.11	3B	464	158	6,500	11,500
Club Craftsmen Tyre	18x99.11	3B	466	59	6,400	15,500
G. Steward	21x99.11	4	468	60	7,600	22,000
Section 7, Volume 10, Block 2068—East Side Amsterdam Ave., 153d to 154th St.						
Metro. Estates, Inc.	24.11x100	6	N.E.C. 1851	1	$16,500	$35,000
Amer. Maryland Cp.	25x100	5	1883	2	11,000	25,000
Amer. Maryland Cp.	25x100	5	1885	3	11,000	23,000
Amer. Maryland Cp.	25x100	5	1887	4	11,000	28,000
1888-91 Amsterdam Ave.	50x100	1	1889-91	44	22,000	92,000
A. Jenkins	25x100	3	1893	43	11,000	19,000
J. E. Distributors Inc.	24.11x125	8	1895 S.E.C.	42	25,000	35,000
North Side 153d St., Amsterdam to St. Nicholas Ave.						
Joe L. Smith.....	18x99.11	3B	467	5	$6,500	$13,500
P. J. George	19x99.11	3B	465	6	6,800	17,000
Patrick George	18x99.11	3B	463	106	6,800	13,500
P. J. George	19x99.11	3B	461	7	6,800	30,000
Awang Rlty. Corp...	19x99.11	3B	459	6	6,800	35,000
F. R. MacDowell ..	46x99.11	6	457	8	16,500	24,000
449 W. 153d St. Co..	60x99.11	5	449-47	11	23,500	80,000
King Haven Hldg. Co.	132.3x 99.11 tr.	6	446	13	80,000	265,000
West Side St. Nicholas Ave., 153d to 154th St.						
King Haven Apts., Inc.	64.9½x 27.1½ tr.	V	N.W.C. ..	20	$2,000	$2,000
N. Y. C. Aqueduct..	81.6½x 60.6 tr.	V	.	119	Exempt	Exempt
M. Bruce	20.2½x 109.0½ tr.	4	869	24	9,000	21,000
M. Bruce	20.5½x 104.8½ tr.	4	871	25	9,500	20,000
M. Bruce	20.5½x 100.5½ tr.	4	873	26	9,500	20,000
M. Bruce	20.5½x 96.1½ tr.	4	875	27	9,600	20,000
M. Bruce	20.4½x 91.10 tr.	4	877	28	14,000	25,000
			S.W.C.			
South Side 154th St., St. Nicholas to Amsterdam Ave.						
C. R. Gleason.....	20x99.11	3B	408	29	$7,200	$16,000
A. & B. Glaser	20x99.11	3B	410	30	7,200	16,000
W. R. Hudgins.....	20x99.11	3B	412	31	7,200	16,000
L. Fleicher	18.9x99.11	3B	414	32	6,800	14,500
Clarence Houston ..	18.9x99.11	3B	416	33	6,800	14,500
E. Samuel	18.9x99.11	3B	416	34	6,800	14,600
Edwin Seale	18.9x99.11	3B	420	35	6,800	14,500
Earl F. Normon....	27x99.11	3B	422	36	9,700	22,500
Wm. R. Simpkins ..	23x99.11	3B	424	37	8,300	20,000
K. Bushelle	19x99.11	3B	426	38	6,800	14,500
Daisy Hamilton ...	19x99.11	3B	428	138	6,800	14,500
W. G. Baynes	19x99.11	6B	430	39	6,800	14,500
Esterin E. Lewis....	18x99.11	3B	432	40	6,600	14,500
East Side Amsterdam Ave., 154th to 155th St.						
N. Y. C. H. A.	..199.10x150	.	N.E.C. 1901-1903 S.E.C.	46	$132,000	$138,000
North Side 154th St., Amsterdam to St. Nicholas Ave.						
W. 154th St. Rlty. Cp.	41x99.11	5	431-29	51	$15,000	$19,000
J. Friedman	25x99.11	5	427	53	9,000	22,500
B. P. Dean	18x99.11	4	425	54	6,500	15,000
M. Colton	21x99.11	3½	423	55	7,600	23,000
Jennie Henry	21x99.11	3½	421	56	7,600	16,000
Frank Leid	21x99.11	3½	419	57	7,600	16,000
J. H. Wilson	21x99.11	3½	417	58	7,600	16,000
Heroldin & Moulton Smith	21x99.11	6½	415	59	7,600	16,000
Flossie Peace	21x99.11	3½	413	60	7,600	16,000
Key West Benev. Assn.	21.6x 99.11	3½	411	61	7,800	18,000
West Side St. Nicholas Ave., 154th to 155th St.						
P. Pistono	37.3x 107.4½ tr.	5B	N.W.C. 881	63	$26,000	$65,000
B. Baldwin	21.5½x 99.5½ tr.	5B	883	64	10,000	17,000
V. E. Hoynes.....	21.5½x 95 tr.	3B	885	65	10,000	17,000
S. L. Doles	22x 90.5½ tr.	3B	887	66	10,000	17,000
Maxine Assoc., Inc.	102.2½x 59.8½ tr.	6	889 S.W.C.	67	51,000	120,000
South Side 155th St., St. Nicholas to Amsterdam Ave.						
Free and Accepted Masons	65x99.11	1-4-5	450	71	$23,000	$70,000
Prince Hall Temple Associates, Inc. ..	166.6x 99.11	1	460	74	65,000	80,100
Section 7, Volume 10, Block 2069—West Side St. Nicholas Place, 153d to 155th St.						
Renweiss Rlty. Cp..	184.4x 77.10 tr.	6½	N.W.C. 75	1	$90,000	$280,000
B. Bookslaver	60x104	6	79-81	8	28,000	72,000
83 St. Nich. Pl. Cp.	50x113	6	83	11	25,000	72,000
97 St. Nich. Pl. Cp..	51.6x 111.10½ tr.	6	87	14	25,000	72,000
Crew Levick Corp..	158.10½x 45 tr.	1	89 S.W.C.	20	59,000	67,000
South Side 155th St., St. Nicholas Place to St. Nicholas Ave.						
Garage Estates, Inc.	154.3½x 144.1½ tr.	2B	400	21	$110,000	$350,000
N. Y. C. Aqueduct..	60x 229.10 tr.	..	..	26	Exempt	Exempt
Crew Levick Corp..	1.11x 9.9 tr.	..	.. S.E.C.	23	200	200
East Side St. Nicholas Ave., 155th to 155d St.						
N. Y. C., W. S., G. & E.	76.1½x 113 tr.	..	Int. ..	37	Exempt	Exempt
Penny Rlty. Cp.....	80.3½ tr.x 106.7½ tr.	6	830	43	$55,000	$145,000
S. M. Shapiro	40x 108.7½ tr.	..	..	46	8,000	8,000
Melrence Rlty. Cp..	114.10x 100 tr.	6	874-70	48	75,000	215,000
Section 7, Volume 10, Block 2070—East Side Broadway, 155th to 156th St.						
A. DeLorenzo, Jr...	199.10x34	3	Corners 3410-30	1	$90,000	$145,000
155th St., North Side, Broadway to Hamilton Pl.						
A. DeLorenzo, Jr...	85.88x100	1	543-549	4	$112,000	$205,000
Hamilton Pl., West Side, 155th to 159th St.						
Hamilton Pl. Assoc.	217.1x 104.9½ tr.	6B	Corners 30	8	$70,000	$225,000
North Side 155th St., Hamilton Place to Amsterdam Ave.						
Lillian A. Finnerlty Extrx.	25x99.11	5	529	16	$10,000	$25,000
Rose Schwarz	50x99.11	5	525	17	21,000	65,000
523 W. 155th Rlty. Co.	50x99.11	5	523	19	21,000	65,000
E. L. Barry Rlty. Cp.	37.6x99.11	5	519	21	15,000	28,000
D. Buono	37.6x99.11	5	515	23	15,000	28,000
D. Buono	37.6x99.11	5	511	24	15,000	28,000
Lowat Rlty. Cp.....	37.6x99.11	5	507	26	15,000	28,000
Kaptra Rlty. Cp....	25x99.11	5	505	27	10,000	22,000
Kaptra Rlty. Cp. ...	25x99.11	5	503	28	10,000	22,000
East Side Hamilton Pl., 155th to 159th St.						
G. Altman et al....	217.1x 129.6½ tr.	6½	N.E.C. 35 S.E.C.	12	$120,000	$100,000
West Side Amsterdam Ave., 155th to 159th St.						
Barget Rlty. Cp. ..	99.11x100	7	N.W.C. 1580	29	$70,000	$160,000
M. Janoff, et al...	99.11x100	5	1588-1594 S.W.C.	36	70,000	150,000
South Side 159th St., Amsterdam Ave. to Hamilton Place.						
Sarusol Holding Co.	50x99.11	6	504	37	$21,000	$65,000
Sliray Rlty. Cp.....	100x99.11	6	508-16	39	44,000	110,000
N. Ackerberg	100x99.11	6	524-18	43	64,000	120,000
Est. G. Bendlen, Inc.	50x99.11	5	526-28	47	21,000	48,000
Section 7, Volume 10, Block 2071—East Side Broadway, 139th to 140th St.						
M. R. Schlechter ..	99.11x100	6B	N.E.C. 3420-23	1	$95,000	$180,000
Johyle Realty	99.11x150	7&6	3430-38 S.E.C.	61	120,000	225,000
North Side 159th St., Broadway to Hamilton Place.						
Observo Rlty. Corp.	75x99.11	6	565-569	5	$33,000	$105,000
West Side Hamilton Place, 159th to 140th St.						
P. J. Eder	30x65	2	N.W.C. 563	8	$5,000	$9,000
Assembly of God..	108.6½x 44.3	3B	46	9	Exempt	Exempt
Delbert Phillips ..	17.8x 76.3½ tr.	3B	46	51	6,100	11,500
E. & G. Pointer ..	17.8½x 83.3 tr.	3B	50	151	6,200	11,500
R. Stanford	17.8½x 78.10½ tr.	3B	52	53	6,000	11,500
N. N. Co.	17.8½x 61.8 tr.	3B	54	55	6,000	11,500
Dewey Carver	17.8x 61.8 tr.	3B	56	153	6,000	11,500
E. Rinehart	19.10½x 76.4½ tr.	3B	58 S.W.C.	54	9,000	24,000
East Side Hamilton Pl., 140th to 139th St.						
J. & M. Schrift	108.6½x 59.6 tr.	6	S.E.C. 61	45	$38,000	$95,000
Bunron Rlty. Cp. ..	108.6½x 84.3½ tr.	6	61 N.E.C.	15	35,000	95,000
North Side 139th St., Hamilton Place to Amsterdam Ave.						
519 W. 139th St. Co.	50x99.11	5	519-21	19	$21,000	$65,000
C. Gordon, et al....	50x99.11	5	515	21	21,000	49,000
Jonquill Hldg. Co..	50x99.11	5	511	23	21,000	49,000
Caronel Prop.	50x99.11	5	507-09	26	21,000	49,000
City of N. Y.....	50x 199.10 tr.	3	505-03	27	Exempt	Exempt
West Side Amsterdam Ave., 139th to 140th St.						
Julmot Rlty., Inc...	24.11x100	6	N.W.C. 1606	29	$24,000	$43,000
Sanchell Rlty. Cp...	50x100	5	1610-08	30	30,000	40,000
B. W. Gutlono	25x100	2	1614	32	14,000	19,000
Ramso Rlty. Co. ...	99.11x125	7	500 W. 140th St. S.W.C.	36	82,000	205,000
South Side 140th St., Amsterdam Ave. to Hamilton Place.						
A. Levine et al.	75x99.11	5	506-14	39	$33,000	$75,000
R. Skinner	15x99.11	3	516	141	5,700	12,500
H. Steigner	15x99.11	3	518	42	5,700	12,500
J. Burke	15x99.11	3	520	43	5,700	12,500
M. Hyde	15x99.11	3	522	143	5,700	12,500
E. Merritt	15x99.11	3	524	44	5,700	12,500
South Side 140th St., Hamilton Place to Broadway.						
L. Shaw	26.0½x 50.11 tr.	2B	540	53	$6,800	$15,000
G. & M. Dixson	16.4x67.3	3B	542	56	6,000	12,500
L. & A. Giscombe..	16.4x99.11	3B	544	56	6,000	12,500
L. & A. Giscombes.	16.4x99.11	3B	546	57	6,000	12,500
Jaco Rlty. Cp.	16.4x99.11	3B	548	157	6,000	12,500
A. Burrell	16.4x99.11	3B	550	58	6,000	12,500
Section 7, Volume 10, Block 2072—East Side Broadway, 140th to 141st St.						
A. & L. Goodmon ..	99.11x100	6B	N.E.C. 3442-48	1	$95,000	$190,000
I. Jacobs et al.....	99.11x70	6B	3450-56 S.E.C.	64	77,000	180,000

See last page for footnotes.

North Side 140th St., Broadway to Hamilton Place.

Owner or Occupant	Size of Lot	Stories High	St. No.	Lot No.	Value of Real Estate Unimproved	Value of Real Estate with Improvements Thereon
S. H. Weinstein	50x99.11	5	563	6	$23,000	$62,000
Park Holme Cp.	37.6x99.11	5	559	8	16,500	40,000
Wallace Rlty & Mgmt. Inc.	37.6x99.11	5	557	10	16,500	10,000

West Side Hamilton Place, 140th to 141st St.
N.W.&S.W.C.

Owner or Occupant	Size of Lot	Stories High	St. No.	Lot No.	Value Unimproved	Value with Improvements
City of New York	217.1x164.6 lr.	1		11	Exempt	Exempt

East Side Hamilton Place, 141st to 140th St.
S.E.C.

Owner or Occupant	Size of Lot	Stories High	St. No.	Lot No.	Value Unimproved	Value with Improvements
Iamin Rlty. Cp	108 6¾x 99 3¼ lr.	7	67	39	165,000	350,000
L. W. Harvey	60.11x 90 6¼ lr.	6	83	22	21,000	50,000
L. W. Harvey	47.7½x 109 04	6	79	21	25,000	52,000

N.E.C.

North Side 140th St., Hamilton Place to Amsterdam Ave.

Owner or Occupant	Size of Lot	Stories High	St. No.	Lot No.	Value Unimproved	Value with Improvements
509 W. 140th St. Cp.	37.6x99.11	5	509	24	$15,000	$35,000
R. Reid	37.6x99.11	5	507	26	16,000	35,000
18 E. 3d St. Cp.	50x99.11	5	503	27	21,000	48,000

West Side Amsterdam Ave., 140th to 141st St.
N.W.C.

Owner or Occupant	Size of Lot	Stories High	St. No.	Lot No.	Value Unimproved	Value with Improvements
S. Grazanio	24.11x100	5	1624	29	$22,500	$47,000
Comm. Bapt. Ch.	25x100	5	1626	30	9,400	16,700
Codo Cp.	25x100	5	1628	31	14,000	23,000
Codo Rlty. Cp.	25x100	5	1630	32	14,000	25,000
J. Rutler	25x100	5	1632	33	14,000	23,000
K. M. R. Rlty. Corp.	25x100	5	1634	34	14,000	25,000
K. M. R. Rlty. Corp.	25x100	5	1636	35	14,000	25,000
Sorenlo Rlty. Corp.	24.11x100	5	1638	36	22,500	47,000

S.W.C.

South Side 141st St., Amsterdam Ave. to Hamilton Place.

Owner or Occupant	Size of Lot	Stories High	St. No.	Lot No.	Value Unimproved	Value with Improvements
S. L. Gray	25x99.11	6	502	37	$9,500	$21,000
Iamin Rlty. Corp.	25x99.11	3	504	39	9,500	11,500

South Side 141st St., Hamilton Place to Broadway.

Owner or Occupant	Size of Lot	Stories High	St. No.	Lot No.	Value Unimproved	Value with Improvements
Calmel Rlty. Co.	55x99.11	5	552-4	55	$25,000	$72,000
Sclarko Corp.	50x99.11	6	556	57	23,000	93,000
I. Jacobs et al.	50x99.11	6	572-4	69	23,000	75,000

Section 7, Volume 10, Block 2073—East Side Broadway, 141st to 142d St.
N.E.C.

Owner or Occupant	Size of Lot	Stories High	St. No.	Lot No.	Value Unimproved	Value with Improvements
Rowal Rlty. Corp.	99.11x100	10	3458-68	1	$95,000	$276,000
Rowal Rlty. Corp.	20x70	4	3470	64	11,000	23,000
O. Brown	19.11x70	3B	3472	163	11,000	20,000
Jaco Rlty. Corp.	20x70	3B	3474	63	11,000	20,000
Saldo Rlty. Corp.	20x70	4	3476	62	12,000	24,000
T. G. Teve	20x70	1	3478	61	19,000	32,000

S.E.C.

North Side 141st St., Broadway to Hamilton Place.

Owner or Occupant	Size of Lot	Stories High	St. No.	Lot No.	Value Unimproved	Value with Improvements
V. Fenlon	25.4x99.11	3B	559	6	$11,000	$22,000
C. L. Allen	24.8x99.11	3B	557	7	10,800	18,000
Church of Christ Scientist	50x99.11	3B	555	8	Exempt	Exempt
Rosewell Rlty. Cp.	25x99.11	3B	551	10	11,000	18,000
E. May	18.6x99.11	3B	545	11	7,700	15,500
G. & E. Chandler	19x99.11	3B	543	12	7,800	16,100
Edw. C. Hahn	[illegible].11	3B	541	13	7,900	16,300
F. L. & H. C. Newsome	18.6x99.11	3B	539	113	7,700	15,500
A. A. M. C. Phillips	12.1½x 99.11	3B	537	14	5,000	10,500
J. Robinson	12.1½x 99.11	3B	535	111	5,000	13,000
J. Robinson	12.4x99.11	3B	533	15	5,000	13,000
A. Grant	12.10½x 99.11	3B	531	115	5,000	10,500
F. P. Dolan	16x99.11	4	529	16	6,000	24,000
B. & W. Cheeseman	16x99.11	4	527	116	6,000	15,000
L. & L. Blackwell	16x99.11	4	525	17	6,000	15,000
E. P. Thompson	16x99.11	1	523	18	6,000	19,000
Vanita Bell	16x99.11	1	521	118	6,000	15,000
J. Hazel	16x99.11	4	519	19	6,000	15,000
Hamilton Equities Inc.	23.8¾x 119.4¾ lr.	7	90-91-98	20	33,000	100,000

Hamilton Pl.
N.W.C.

West Side Hamilton Place, 141st to 142d St.
S.W.C.

Owner or Occupant	Size of Lot	Stories High	St. No.	Lot No.	Value Unimproved	Value with Improvements
Hamilton Equities Inc.	97 8¼x 53.6¼ lr	7	99-102	42	$23,000	$75,000

East Side Hamilton Place, 142d to 141st St.
S.E.C.

Owner or Occupant	Size of Lot	Stories High	St. No.	Lot No.	Value Unimproved	Value with Improvements
500 W. 142d St., Inc.	24 10½x 56.4¾ lr.	6	602	37	$10,000	$52,000
W. 142d St.						
C. Cobham	15.8¼x 54.10½ lr.	3B	107	38	1,000	9,500
Wm. Danil	16 4½x 61.3 lr.	3B	105	39	4,300	11,000
O. D. Allen	16.3x 67 7¼ lr.	3B	103	40	4,140	9,900
L. C. Chapman ano.	16 4¼x 73 11¼ lr.	3B	101	41	4,500	10,500
E. W. Robinson	19 0¼x 81 6 lr.	3B	99	34	6,600	12,000
Elgem Realty Co.	61.3¼x 106.4¼ lr.	6	93-97	35	22,000	60,000
G. E. Lanlein	17.3x 123 9¼ lr.	6	505-09	78	24,900	60,000

W. 141st St.
N.E.C.

West Side Amsterdam Ave., 141st to 142d St.
N.W.C.

Owner or Occupant	Size of Lot	Stories High	St. No.	Lot No.	Value Unimproved	Value with Improvements
K. K. B. Rlty. Cp.	24.11x100	6	1640	29	$22,500	$47,000
K. K. B. Rlty. Cp.	25x100	5	1642	30	14,000	25,000
K. K. B. Rlty. Corp.	25x100	6	1644	31	14,000	29,000
Jas. A. Booth	25x100	5	1646	32	14,000	21,000
1648 Amsterdam Ave Cp	25x100	5	1648	33	14,000	25,000
Second Equity Cp.	25x100	5	1650	34	14,000	25,000
1652 Amst. Ave. Rlty. Co.	25x100	5	1652	35	14,000	25,000
500 W. 142d St. Inc	24.11x82 7	5	1654	36	20,000	36,000

S.W.C.

South Side 142d St., Hamilton Place to Broadway.

Owner or Occupant	Size of Lot	Stories High	St. No.	Lot No.	Value Unimproved	Value with Improvements
Dore Enterpr., Inc.	16x90	4	604	43	$5,700	$21,000
506 W 142d St. Rlty. Corp.	16x90	4	606	44	6,700	22,000
508 W 142d St. Rlty. Corp	16x90	4	608	45	5,700	22,000
T. Wilson	15x99.11	4	510	145	5,700	17,000
C. E. Meed	16x99.11	4	512	46	5,700	17,000
Reinbel Realty Co.	16x99.11	4	514	47	6,000	18,000
Sebo Rlty. Cp.	16x99.11	4	516	147	6,000	18,000
Sebo Rlty. Cp	16x99.11	4	518	48	6,000	18,000
Sandy Thomas	15x99.11	3B	520	49	6,700	17,100
Sebra Rlty. Cp.	15x99.11	3B	522	149	5,700	12,000
Konkle Corp.	16x99.11	3B	524	50	6,700	13,000
Ludlow Werner	15x99.11	3B	526	150	5,700	12,000
M. K. Moffitt et al.	20x99.11	3B	528	51	7,600	14,000
B. Franker	20x99.11	3B	530	52	7,600	14,000
E. V. Ashby	18 2x99.11	3B	532	53	6,900	14,000
N. Astwood	17x99.11	3B	534	153	6,400	13,000
Lloyd E. Dickens	17x99.11	3B	536	54	6,400	14,000
Beulah Sharrod	16 8x99.11	3B	538	55	6,300	13,500
A. Redmon	16.8x99.11	3B	540	155	6,300	13,500
Harlem Units, Inc.	17x99.11	3B	542	56	6,400	20,000
C. W. Legrand	17x99.11	3B	544	57	6,400	13,000
Jaco Rlty. Corp.	16 8x99.11	3B	546	157	6,300	13,000
J. Griffin	16.8x99.11	3B	548	58	6,300	13,000
Hyrinthia Hall	17x99.11	2B	550	59	6,400	13,500
E. Boikin ano	17x99.11	3B	552	159	6,400	13,000
F. Dodkin ano	18 2x99.11	2B	554	60	6,600	13,500

Section 7, Volume 10, Block 2074—East Side Broadway, 142d to 143d St.
N.E.C.

Owner or Occupant	Size of Lot	Stories High	St. No.	Lot No.	Value Unimproved	Value with Improvements
Fridel Bldg. Cp.	99.11x100	6	3480	1	$105,000	$210,000
Fridel Bldg. Cp.	99.11x100	6	3488-96	61	105,000	215,000

S.E.C.

North Side 142d St., Broadway to Hamilton Place.

Owner or Occupant	Size of Lot	Stories High	St. No.	Lot No.	Value Unimproved	Value with Improvements
543 W. 142d St. Cp.	37.6x99.11	6	545	6	$15,000	$40,000
F. Lynch	37.6x99.11	6	541-43	7	15,000	40,000
Anne Rupert	20x99.11	3B	539	9	6,300	15,000
1192 Fox St. Rlty. Co.	31x 99.11 lr.	3B	537	10	12,000	22,000
L. J. Nash	16.8x99.11	3B	535	11	6,300	13,000
C. & E. Wynter	16.8x99.11	3B	533	12	6,300	13,000
Jaco Rlty. Cp	16.8x99.11	3B	531	112	6,300	13,000
Dudley U. Tully	19.8x99.11	4	529	13	7,400	15,500
E. Dukes	19.8x99.11	4	527	14	7,400	16,000
Wanague Rlty. Cp.	19.8x99.11	4	525	15	7,400	17,000
St. Joseph's Patronage for Girls	58x99.11	5	521-23	16	Exempt	Exempt
L. M. Cooper	16x99.11	3B	519	117	6,300	13,000
E. Grant	17x99.11	3B	517	18	6,100	14,000
J. Lell	17x99.11	3B	515	19	6,100	14,000
A. C. Gilbert	16x99.11	3B	513	119	6,000	13,500
D. Phillips	17x99.11	3B	511	20	6,400	14,000
507 W. 142d St. Rlty. Holding	40x99.11	6	509	21	17,100	65,000
507 W. 142d St., Inc.	40x99.11	6	507	23	17,500	65,000

Hamilton Pl., West Side, 142d to 143d St.
N.W.C.

Owner or Occupant	Size of Lot	Stories High	St. No.	Lot No.	Value Unimproved	Value with Improvements
Magra Rlty. Cp	108 6¾x 24 11¾ lr.	7	103	25	$35,000	$75,000
Konkle Corp	108 6¾x 59 9¼ lr.	7	109	45	12,000	105,000

S.W.C.

Hamilton Place, East Side Amsterdam Ave., West Side 142d to 143d St.
N.W.C. & S.E.C.

Owner or Occupant	Size of Lot	Stories High	St. No.	Lot No.	Value Unimproved	Value with Improvements
501 W. 142d St. Rlty. Cp	37.1¼x 118 6¾ lr	5	1651	29	$30,000	$52,000
G. Zalkin	51 6¾x 102.11 9-16 lr.	7	115	30	34,000	92,000
B. M. Glunt	37.1¼x 81.9 3-16 lr.	1B	1664	32	12,000	21,000
Steel Land Impr. Corp.	108 6¾x 29.9¼ lr.	7	135	33	60,000	125,000

S.W.&S.E.C.

South Side 143d St., Hamilton Place to Broadway.

Owner or Occupant	Size of Lot	Stories High	St. No.	Lot No.	Value Unimproved	Value with Improvements
Arno Rlty. Cp.	50x99.11	6	502	42	$21,000	$61,000
Ehrlich et al.	50x99.11	6	504	44	21,000	63,000
Blaise Casino Inc.	18.9x99.11	3	506	45	7,100	12,000
G. Clark	18.9x99.11	3	508	46	7,100	10,500
Stuart	18.9x99.11	3	510	146	7,100	10,500
A. L. Eastmond	18.9x99.11	3	512	47	7,100	10,500
S. Simon	25x99.11		514	48	6,600	6,100
V. I. Rlty. Corp.	100x99.11	6	516-18	[illegible]	44,000	125,000
L. Grant	16.8x99.11	3	520	53	6,300	11,000
C. & E. Moulton	16.8x99.11	3	522	153	6,300	11,000
Kandrew Bushell	16.2x99.11	3	524	54	6,100	11,000
528 W. 143d St. Cp.	15.1x99.11	3	526	151	6,700	10,500
Saml. F. Carty	17.6x99.11	3	528	55	6,600	12,500
W. R. Watson	17.11x 99.11	8	530	66	6,600	12,100
Sider Realties, Inc.	37.6x99.11	6	532-34	57	15,000	12,000
Hamlet Rlty. Corp.	37.6x99.11	6	536	59	15,000	12,000

Section 7, Volume 10, Block 2075—East Side Broadway, 143d to 144th St.
N.E.C.

Owner or Occupant	Size of Lot	Stories High	St. No.	Lot No.	Value Unimproved	Value with Improvements
Wm. G. Green	99.11x100	6	3502-10	1	$105,000	$220,000
Simeon Bldg. Cp.	99.11x100	6	3512-18	61	110,000	220,000

S.E.C.

North Side 143d St., Broadway to Hamilton Place.

Owner or Occupant	Size of Lot	Stories High	St. No.	Lot No.	Value Unimproved	Value with Improvements
631 W. 143d St. Rlty. Corp	70.10x 99.11	6	631-29	6	$31,000	$55,000
B. Stern	70.10x 99.11	6	627-25	8	31,000	85,000
I. Stern	70.10x 99.11	6	623-21	11	31,000	80,000
Noslog Rlty. Cp.	70.10x 99.11	6	619-17	14	31,000	85,000
Marolina Rlty.	70.10x 99.11	6	615-13	17	31,000	85,000
C. F. Stern	70.10x 99.11	6	611	20	31,000	95,000
B. Stern	76x99.11	6	607-3	23	33,000	105,000

West Side Hamilton Place, 143d to 144th St.
N.W.C.

Owner or Occupant	Size of Lot	Stories High	St. No.	Lot No.	Value Unimproved	Value with Improvements
Marshall Rlty. Co.	108 6¾x 90.2¼ lr.	6	134/40	20	$25,000	$105,000
Alice Levine & ano.	108.6¾x 125 lr.	6	600	26	30,000	125,000

W. 144th St.
S.W.C.

Alexander Hamilton Sq., Junction Hamilton Pl. and Amsterdam Ave.

Owner or Occupant	Size of Lot	Stories High	St. No.	Lot No.	Value Unimproved	Value with Improvements
City of New York	8.6¾x3.4x 7 10½ lr	Park		29	Exempt	Exempt

South Side 144th St., Amsterdam Ave. to Broadway.

Owner or Occupant	Size of Lot	Stories High	St. No.	Lot No.	Value Unimproved	Value with Improvements
Edil Mgt. Corp.	100x99.11	6	510	39	114,000	115,000
Isadore Lorber	87.6x99.11	6	520	43	38,000	90,000
Isadore Lorber	87.6x99.11	6	530	46	39,000	90,000
Isadore Lorber	87.6x99.11	6	540	49	39,000	90,000
Isadore Lorber	87.6x99.11	6	550	53	38,000	91,000
Bilour Rlty. Corp.	100x99.11	6	560	66	41,100	125,000

Section 7, Volume 10, Block 2076—East Side Broadway, 144th to 145th St.
N.E.C.

Owner or Occupant	Size of Lot	Stories High	St. No.	Lot No.	Value Unimproved	Value with Improvements
Morris Schinasi	99.11x100	6	3520-8	1	$165,000	$320,000
Emil Mosbacher	99.11x100	2	3538	61	200,000	430,000

S.E.C.

North Side 144th St., Broadway to Amsterdam Ave.

Owner or Occupant	Size of Lot	Stories High	St. No.	Lot No.	Value Unimproved	Value with Improvements
561-63 W. 144th St. Rlty	50x99.11	5	563-561	5	$21,000	$12,000
Confidence Rlty.	52.6x99.11	5	557-59	7	22,000	44,000
I. Snaggs	52.6x99.11	5	553-55	10	22,000	44,000
P. Aronson	40x99.11	5	549-51	13	18,000	40,000
I. Jackson	40x99.11	5	545-47	14	18,000	40,000
V. & I. Tomlinson	40x99.11	5	541-43	16	18,000	40,000
Shelray, Inc.	16.8x99.11	5	539	17	6,300	22,000
Shelray, Inc.	16.8x99.11	5	537	18	6,300	16,000
Shelray, Inc.	16.8x99.11	5	535	118	6,300	17,000
W. M. N. C. Gilpin	16.8x99.11	5	533	19	6,300	16,000
E. Burke	16.8x99.11	5	531	20	6,300	22,000
C. Karaglia	16.8x99.11	5	529	120	6,300	17,000
Tuco Rlty. Cp.	50x99.11	5	523	21	21,000	46,000
Tuco Rlty. Cp.	50x99.11	5	519	23	21,000	46,000
B. Wycliffe Hill	16.9x99.11	3B	515	25	6,300	11,500
Bible Tr. Ch. of God	16.6x99.11	3B	513	125	6,300	13,000
O. H. Isaacs & J. E. Williams	16.6x99.11	3B	511	26	6,000	12,500
Daniel Menihan	16 6x99.11	3B	509	27	6,300	11,500
H. M. Johnson	16.6x99.11	3B	507	127	6,300	11,500
David E. Stewart	16.6x99.11	3B	505	28	6,300	11,500
Liboria Gonzales et al	16.9x99.11	3B	503	128	6,300	12,500

West Side Amsterdam Ave., 144th to 145th St.
N.W.C.

Owner or Occupant	Size of Lot	Stories High	St. No.	Lot No.	Value Unimproved	Value with Improvements
V. Feldman	21.11x84	5	1700	29	$27,000	$35,000
J. C. Watts, Inc.	25x81	5	1702	30	19,000	25,000
Monarch Rlty. Corp.	25x84	5	1704	31	19,000	25,000
Monarch Rlty. Corp.	25x84	5	1706	32	19,000	25,000
Monarch Rlty. Corp.	25x84	5	1708	33	19,000	25,000
Creston Mangt. Cp.	25x84	3	1710	34	14,000	29,000
Creston Mangt. Cp.	25x84	5	1712	35	31,000	30,000
Isaac Mishkin Corp	24.11x84	5	1714	36	30,000	64,000

S.W.C.

South Side 145th St., Amsterdam Ave. to Broadway.

Owner or Occupant	Size of Lot	Stories High	St. No.	Lot No.	Value Unimproved	Value with Improvements
S. L. Fleicher ano	25x99.11	3B	502	37	$15,000	$25,000
501 W. 145th St. Cp.	25x99.11	3B	504	38	15,000	25,000
Richjo Rlty. Cp.	25x99.11	3B	506	39	15,000	25,000
F. Trisan	25x99.11	3B	508	40	15,000	12,000
Wilmarsh Rlty.	99.9x99.11	2	510-16	44	57,000	95,000
Glabel Rlty. Cp.	33.3x99.11	3B	518	45	17,100	12,000
Gentle Rlty. Cp.	33.3x99.11	3B	520	46	17,100	12,000
Zelle Rlty. Cp.	33.6x99.11	3B	522	47	17,100	12,000
Bengly Rlty. Cp.	50x99.11	6	524-26	49	28,500	70,000
Palmo Rlty. Corp.	50x99.11	6	528-30	61	28,500	73,000
Rlty. Mtg. Inc.	37.6x99.11	6	532	53	30,000	45,000
Rlty. Mtg. Inc.	37.6x99.11	6	534	55	30,000	45,000
Rlty. Mtg. Inc.	50x99.11	6	536-40	56	28,500	74,000
Rlty. Mtg. Inc.	50x99.11	6	542-44	59	28,500	71,000

Section 7, Volume 10, Block 2077—East Side Broadway, 145th to 146th St.
N.E.C.

Owner or Occupant	Size of Lot	Stories High	St. No.	Lot No.	Value Unimproved	Value with Improvements
Jacob Goodman & Co. ano.	99.11x125	6	3542-48	1	[illegible]	[illegible]
C. D. Donohue	75x100	2B	3560	60	170,000	310,000
Tulip Corp	21.11x 125 lr.	1	3566	56	70,000	85,000

S.E.C.

North Side 145th St., Broadway to Amsterdam Ave.

Owner or Occupant	Size of Lot	Stories High	St. No.	Lot No.	Value Unimproved	Value with Improvements
E. Bloch ano.	100x99.11	2B	535-13	6	$45,000	$195,000
Elizabeth Zarel	33.4x99.11	5	533	10	17,500	35,000
Joint Rlty. Corp	33.1x99.11	5	531	12	17,500	35,000
Joint Rlty. Corp	33.4x99.11	5	529	13	17,500	35,000
City of New York	100x199.10	5	525	14	Exempt	Exempt
Herman Frank	33.4x99.11	5	515	19	17,100	35,000
Lee Bldg. Cp	33.1x99.11	5	513	22	17,100	35,000
Marcevit Assoc	33.4x99.11	5	511	23	17,500	35,000
House of Beauty Cp	100x99.11	2	509-507	24	21,000	91,000
City of New York	60x99.11	5	503	26	Exempt	Exempt

West Side Amsterdam Ave., 145th to 146th St.
N.W.C.

Owner or Occupant	Size of Lot	Stories High	St. No.	Lot No.	Value Unimproved	Value with Improvements
Bell & Hodgins	24.11x100	6	1720	29	$38,000	$68,000
Harlbro Rlty. Corp.	25x100	6	1722	30	20,000	91,000
Harlbro Rlty. Corp.	25x100	5	1724	31	17,000	12,000
I. Cox	25x100	6	1726	32	17,100	30,000
Hargeo Rlty. Cp.	25x100	5	1728	33	17,000	26,000
Carlton Rlty. Cp	25x75	5	1730	34	11,500	25,000
Carlton Rlty. Cp	25x75	5	1732	35	11,500	[illegible]
I. Flax	21.11x75	5	1734	36	21,500	39,000

S.W.C.

South Side 146th St., Amsterdam Ave. to Broadway.

Owner or Occupant	Size of Lot	Stories High	St. No.	Lot No.	Value Unimproved	Value with Improvements
H. B. Victor Smith	25x74.11	5	504	136	$15,500	$72,000
Tronati Rlty. Cp	100x99.11	6	506-08	32	16,000	40,000
L. London et al.	100x99.11	6	510-512	38	16,000	40,000
L. London et al.	100x99.11	6	514-16	39	16,000	40,000
518 W. 146th St. Ho. Corp	40x99.11	6	518-20	41	16,000	40,000
P. F. Lindros	100x99.11	6	522-524	11	18,000	30,000
M. H. Hayburn, ano.	76x99.11	6	510-12	[illegible]	33,000	110,000
Lorraine Shumyer	50x99.11	6	548	63	21,000	63,000
Lorraine Shumyer	37.8x99.11	5	550	65	18,000	58,000
Lorraine Shumyer	37.6x99.11	5	552	51	18,000	38,000

Section 7, Volume 10, Block 2078—East Side Broadway, 146th to 147th St.
N.E.C.

Owner or Occupant	Size of Lot	Stories High	St. No.	Lot No.	Value Unimproved	Value with Improvements
S. A. Schwartz et al.	99.11x 225 lr.	3-1	3560-68	1	$255,000	$325,000
Barry Martin Inc.	99.11x100	6	3570-78	61	126,000	216,000

S.E.C.

North Side 146th St., Broadway to Amsterdam Ave.

Owner or Occupant	Size of Lot	Stories High	St. No.	Lot No.	Value Unimproved	Value with Improvements
Folk Ave. Corp.	100x99.11	6	643-45	11	114,000	114,000
Est. M. Galley	50x99.11	6	525-7	15	21,000	65,000
523 W. 146th St. Cp	50x99.11	2B	521	11	21,000	50,000
N. Y. P. Education	100x99.11	V		18	Exempt	Exempt
L. London et al.	50x99.11	5	511	23	21,000	45,000
Rodgers	25x99.11	5	509	25	9,000	19,000
United People Meth Ch	25x99.11	2	507	26	9,000	11,000
Hol Gr Ba Rlty. Cp	25x99.11	5	505	27	10,000	20,000
Elmor Rlty. Cp	25x99.11	5	503	28	10,000	20,000

West Side Amsterdam Ave., 146th to 147th St.
N.W.C.

Owner or Occupant	Size of Lot	Stories High	St. No.	Lot No.	Value Unimproved	Value with Improvements
[illegible] W. 146th St. Cp.	21.11x100	6	1740	29	$24,000	$41,000
Papageorgiou	25x100	6	1742	30	16,000	24,000
Kasen Rlty. Corp	25x100	6	1744	31	16,000	25,000
I. Ellinger	25x100	2B	1746	32	[illegible]	[illegible]
W. J. Fiminlen	25x100	2	1748	33	10,000	23,000
Woodlin Rlty. Cp	21.11x100	6	1750	34	16,000	20,000
Elna Rlty., Inc.	24.11¾x 101 lr.	6	1752	35	16,000	23,000
N. Ford Rlty. Cp	25.0¾x 101 lr.	6	1754	36	24,000	40,000

S.W.C.

South Side 147th St., Amsterdam Ave. to Broadway.

Owner or Occupant	Size of Lot	Stories High	St. No.	Lot No.	Value Unimproved	Value with Improvements
502 Rlty. Corp	25x99.11	5	502	37	$9,100	$25,000
Charles Arthur Ests.	25x99.11	6	504	38	9,500	23,000
Charles Arthur Est.	25x99.11	5	506	39	9,500	23,000
1305 Brook Av. Inc	25x99.11	5	508	40	9,500	23,000
Wayne 147th Cp	50x99.11	5	510-12	41	21,000	53,000
United Elec. L. & P. Co.	50x 104 11 lr.	7	514-16	43	25,000	110,000
Manhat. Garage Co.	50x99.11	6	518-20	44	21,000	55,000
Jorell Props., Inc	50x99.11	6	522-24	47	21,000	48,000
Jorell Props., Inc	50x99.11	5	526-28	48	21,000	48,000
Jorell Props., Inc	50x99.11	6	530-32	51	21,000	48,000
Herdan Rlty. Cp.	50x99.11	5	534-36	53	21,000	48,000
Rollis Schrift	37.6x99.11	5	542	57	14,000	34,000
S. Ricketts	37.6x99.11	5	544	59	14,000	36,000

Section 7, Volume 10, Block 2079—East Side Broadway, 147th to 148th St.
N.E.C.

Owner or Occupant	Size of Lot	Stories High	St. No.	Lot No.	Value Unimproved	Value with Improvements
561 W. 147th St. Cp.	99.11x125	6	3580-90	1	$132,000	$240,000
H. E. Malouf	99.11x125	6	3592-98	61	132,000	240,000

S.E.C.

North Side 147th St., Broadway to Amsterdam Ave.

Owner or Occupant	Size of Lot	Stories High	St. No.	Lot No.	Value Unimproved	Value with Improvements
Charlesland Ests. Inc	100x99.11	6	633-47	7	$12,000	$130,000
Herman Held	17x99.11	3B	545	11	6,500	12,100
R. Gandolph	17x99.11	3B	543	12	6,100	12,500
I. Vernon	16x99.11	3B	541	112	6,100	23,000
H. R. Hutchinson	16x99.11	3B	539	13	6,100	11,000
M. V. & W. A. Collins	17x99.11	3B	537	14	6,100	12,100
S. O. Simpson	17x99.11	3B	535	114	6,700	12,500
G. Walker	17x99.11	3	533	15	6,500	11,500
Herman Held	16x99.11	3	531	115	6,100	10,500
Dezaeta Moore	17x99.11	3	529	16	6,500	13,000
Christian Mission of Panama	33.4x99.11	3	525-27	17	Exempt	Exempt
S. Ollman	16.8x99.11	3	523	118	6,300	10,500
Harkness Campbell Mgt	50x99.11	5	521-19	19	21,000	48,000
Harkness Campbell Mgt	50x99.11	5	517-15	21	21,000	48,000
Harkness Campbell Mgt	50x99.11	5	511	23	21,000	48,000
509 W. 147th St., Inc	50x99.11	6	509-07	25	21,000	55,000
507 W 147 St., Inc	25x99.11	5	505	27	7,000	18,000
507 W 147 St., Inc	30x99.11	5	503	29	11,000	20,000

West Side Amsterdam Ave., 147th to 148th St.
N.W.C.

Owner or Occupant	Size of Lot	Stories High	St. No.	Lot No.	Value Unimproved	Value with Improvements
R. & R. Wise	61x100	5	1760-62	29	$31,000	$57,000
R. & R. Wise	20x100	5	1764	30	11,000	23,000
R. & R. Wise	20x100	5	1766	31	11,000	23,000
Ullnow Bldg. Cp.	19.11x100	5	1768	32	11,000	21,000
H. Goldberg	25x100	5	1770	33	15,000	26,000
C. Howard	25x100	5	1772	34	16,000	26,000
Jaffda Rlty. Corp	49.11x100	6	1776-74	35	40,000	57,000

S.W.C.

South Side 148th St., Amsterdam Ave. to Broadway.

Owner or Occupant	Size of Lot	Stories High	St. No.	Lot No.	Value Unimproved	Value with Improvements
502 W. 148th St. Cp.	41.8x99.11	6	502-504	37	$16,000	$40,000
Homes Leasing Cp.	41.8x99.11	6	506-08	39	16,000	40,000
A. Hartman et al.	41.8x99.11	5	510-12	41	16,000	40,000
World Island Ests., Inc	41.8x99.11	6	514-516	42	16,000	40,000
World Island Ests., Inc.	41.8x99.11	5	518-520	44	16,000	40,000

See last page for footnotes.

Owner or Occupant	Size of Lot	Stories High	St. No.	Lot No.	Value of Real Estate Unimproved	Value of Real Estate with Improvements Thereon
Theo Harper	41.6x99.11	6	622-24	46	16,000	40,000
V. Ogilvie	17.6x99.11	3B	630	47	6,600	20,000
B. Henderson	15.6x99.11	3B	532	147	5,900	13,000
Olivia Rlty. Corp.	17x99.11	3B	534	48	6,500	18,500
Cong. Agudath Achim of Harlem	17x99.11	3B	536	49	Exempt	Exempt
E. L. Shaw	16x99.11	3B	538	149	6,100	13,000
V. & D. Ogilvie	17.1x99.11	3B	540	50	6,500	22,000
L. Johnson	16.7x99.11	3B	542	150	6,100	13,500
F. T. Evans	16.6x99.11	3B	544	51	6,300	14,500
S. House	16.8x99.11	3B	546	52	6,300	13,500
Leonora Bailey	16.6x99.11	3B	548	152	6,300	13,500
Hy Town Rlty. Cp.	16.8x99.11	3B	550	53	6,300	13,500
d. Osborne	16.8x99.11	3B	552	54	6,300	13,500
Edna Bowman	50x99.11	6	654-56	55	21,000	46,000
B. R. Props., Inc.	50x99.11	5	658-60	57	21,000	16,000

Section 7, Volume 10, Block 2080—East Side Broadway, 148th to 149th St.

N.E.C.

Owner or Occupant	Size of Lot	Stories High	St. No.	Lot No.	Value of Real Estate Unimproved	Value of Real Estate with Improvements Thereon
Morthan Rlty. Cp.	49.11x100	5	3600-02	1	$55,000	$85,000
Claude Macaffe	37.6x100	6	3604-06	3	27,000	40,000
Claude Macaffe	37.6x100	6	3608-10	62	27,000	40,000
Sharp-Eye, Inc.	74.11x100	6	3612-20	59	83,000	160,000

North Side 148th St., Broadway to Amsterdam Ave.

Owner or Occupant	Size of Lot	Stories High	St. No.	Lot No.	Value of Real Estate Unimproved	Value of Real Estate with Improvements Thereon
Selma Simon	100x99.11	6	557-68	5	$42,000	$120,000
J. Edwards Rlty., Inc.	17.6x99.11	3B	555	9	6,700	13,000
J. Edwards Rlty., Inc.	14.6x99.11	3B	553	10	5,500	12,000
J. Edwards Rlty., Inc.	18x99.11	3B	551	110	6,900	14,000
P. Alleyne	75x99.11	7	545	11	31,000	115,000
Emker Cp.	25x99.11	2B	539	14	9,500	20,000
G. Daniels	16.8x99.11	3B	537	15	6,300	14,500
Olivia James	16.8x99.11	3B	535	16	6,300	13,500
Olivia James	16.8x99.11	3B	533	116	6,300	14,000
B. & A. King	16.8x99.11	3B	531	17	6,300	13,500
V. Ogilvie	16.8x99.11	3B	529	18	6,300	20,500
Hattie McCoy	16.8x99.11	3B	527	118	6,300	12,500
Victor Ogilvie	17.6x99.11	3B	525	19	6,700	22,000
Maude L. Johns	16.6x99.11	3B	523	20	5,900	12,500
E. Punler	16.6x99.11	3B	521	120	5,900	12,500
Celeslon Rlty. Corp.	16.6x99.11	3B	519	21	5,900	12,500
H. G. Robinson	18x99.11	3B	517	22	6,900	14,500
Johnny Johnson	16x99.11	4	515	122	6,200	15,500
Manhat. Bible Inst.	50x99.11	3	509-13	23	Exempt	Exempt
P. Williams & Carter	37.6x99.11	5	505	25	14,000	35,000
Leonard D. Fraser	37.6x99.11	6	503	27	14,000	35,000

West Side Amsterdam Ave., 148th to 149th St.

N.W.C.

501

Owner or Occupant	Size of Lot	Stories High	St. No.	Lot No.	Value of Real Estate Unimproved	Value of Real Estate with Improvements Thereon
Lamkis Rlty. Corp.	32.6x100	6	1780-82	28	$29,000	$57,000
Palmo Rlty. Cp.	27x100	5	1784	30	17,500	30,000
Palmo Rlty. Cp.	27x100	5	1786	31	17,500	32,000
Day Spring Bapt. Church	27x100	5	1788	32	*11,400	*23,500
K. R. & M. N. Rich	27x100	5	1790	33	17,500	30,000
Vanguard Int. Cp.	27x100	5	1792	34	17,500	31,000
Belray Hldg. Corp.	32.6x100	5	1794-98	35	29,000	60,000

S.W.C.

South Side 149th St., Amsterdam Ave. to Broadway.

Owner or Occupant	Size of Lot	Stories High	St. No.	Lot No.	Value of Real Estate Unimproved	Value of Real Estate with Improvements Thereon
502 W. 149th Cp.	25x99.11	5	502	36	$9,500	$32,000
A. Clarke	16.8x99.11	3B	504	37	6,300	13,500
W. D. Payne	16.6x99.11	3B	506	137	6,300	16,500
Chas. Morris	16.8x99.11	3B	508	38	6,300	13,500
R. & M. Johnson	16x99.11	3B	510	138	5,700	12,500
P. S. Green, Sr.	16x99.11	3B	512	39	5,700	12,500
G. L. Francis	15x99.11	3B	514	40	5,700	12,500
Ethel Francis	16x99.11	3B	516	140	5,700	12,500
Carolina Securities	15x99.11	3B	518	41	5,700	12,500
J. & G. Smith	15x99.11	3B	520	141	5,700	12,500
C. Bembry	15x99.11	3B	522	42	5,700	12,500
I. & I. Henderson	15x99.11	3B	524	43	5,700	12,500
Wm. S. Perkins	15x99.11	3B	526	143	5,700	13,500
528 W. 149th St., Inc.	15x99.11	3B	528	44	5,700	12,500
H.R. & A.L. Eugene	16.8x99.11	3B	530	144	6,300	13,500
Wm. Sweatt	16.8x99.11	3B	532	45	6,300	13,000
Thelma McGee	16.8x99.11	3B	534	46	6,300	13,500
W. Bullock	16.8x99.11	4	536	47	6,300	16,000
Elsoda Rlty. Corp.	16.8x99.11	4	538	147	6,300	15,000
Harlell Realty Cp.	16.8x99.11	4	540	48	6,300	15,000
Selra Rlty. Cp.	16.8x94.11	4	542	49	6,300	15,000
Selra Rlty. Cp.	16.8x99.11	4	544	149	6,300	15,000
Selra Rlty. Cp.	16.8x99.11	4	546	50	6,300	15,000
Selra Rlty. Cp.	16.8x99.11	4	548	51	6,300	15,000
A. & M. S. Denham	16.8x99.11	4	550	151	6,300	15,000
Royal T. Elliott	16.8x99.11	4	552	52	6,300	15,000
Eugene W. Purcell	16.8x99.11	4	554	53	6,300	15,000
Eugene W. Purcell	16.8x99.11	4	556	153	6,300	15,000
Eugene W. Purcell	16.8x99.11	4	558	54	6,300	15,000
560 W. 149th St. Cp.	33.4x99.11	5	560	55	12,500	28,000
Morris Schultz	33.4x99.11	5	562	56	12,500	29,000
564 W. 149th St. Cp.	33.4x99.11	5	564	58	12,600	28,000

Section 7, Volume 10, Block 2081—East Side Broadway, 149th to 150th St.

N.E.C.

Owner or Occupant	Size of Lot	Stories High	St. No.	Lot No.	Value of Real Estate Unimproved	Value of Real Estate with Improvements Thereon
Bway. Hudson Inc.	99.11x100	6	3624-30	1	$100,000	$180,000
Marno Rlty., Inc.	99.11x100	1	3632-38	61	100,000	135,000

S.E.C.

North Side 149th St., Broadway to Amsterdam Ave.

Owner or Occupant	Size of Lot	Stories High	St. No.	Lot No.	Value of Real Estate Unimproved	Value of Real Estate with Improvements Thereon
Claude M. McAfee	27x99.11	6	561	6	$10,000	$30,000
Claude McAfee	27x99.11	6	559	7	10,000	30,000
Claude McAfee	27x99.11	5	557	8	10,000	30,000
J. & C. Laveman	19x99.11	5	555	9	7,200	17,000
W. L. Blair	50x99.11	6	551-53	10	21,000	45,000
J. Moseley ano.	16.8x99.11	3B	549	12	6,300	12,500
Merrivale Lynch	16.8x99.11	3B	547	13	6,300	12,500
C. & C. Freeman	16.8x99.11	3B	545	113	6,300	12,500
Pinehurst Rlty. Co.	75x99.11	7	541-537	14	31,000	110,000
Lillian Downes	17x99.11	3B	535	17	6,500	13,000
E. White	16x99.11	3B	533	18	6,100	12,500
F. & E. Foreman	17x99.11	3B	531	118	6,500	17,500
A. & S. Woodley	16.6x99.11	3B	529	19	6,300	13,500
C. Howard	16.6x99.11	1B	527	119	6,300	12,500
525 W. 149th St., Re.	17x99.11	3B	525	20	6,500	13,000
Clarence Lynch	17x99.11	3B	523	21	6,500	13,500
C. G. Thompson	18.6x99.11	3B	521	121	7,000	14,000
Jardine Francis ano.	18.6x99.11	3B	519	22	7,000	14,000
H. A. Waters	17x99.11	3B	517	122	6,500	13,500
G. H. Humber	16.6x99.11	3B	515	23	6,500	13,500
513 W. 149th St. Cp.	17.6x99.11	3B	513	24	6,600	13,000
J. A. Rolle	17.6x99.11	3B	511	124	6,600	13,500
L. S. Alexander	17.6x99.11	3B	509	25	6,600	13,000
H. Parris	17.6x99.11	3B	507	26	6,600	13,000
J. A. Laising	17.6x99.11	3B	505	27	6,600	15,000
500 W. 149th St. Cp.	25x99.11	5	503	28	9,500	34,000

West Side Amsterdam Ave., 149th to 150th St.

N.W.C.

Owner or Occupant	Size of Lot	Stories High	St. No.	Lot No.	Value of Real Estate Unimproved	Value of Real Estate with Improvements Thereon
Uptown Enterprises	24.11x100	6	1800	29	$22,500	$40,000
Primitivo Abreu	25x100	5	1802	30	16,000	26,000
Veronica Bayles	25x100	5	1804	31	15,000	25,000
D. P. Hadler	26x100	5	1806	32	16,000	27,000
Manry Corp.	19.11x100	5	1808	33	12,000	16,000
L. & M. Kissling Ex.	27x100	6	1810	34	16,000	29,000
L. & M. Kissling Ex.	27x100	6	1812	35	16,000	29,000
L. & M. Kissling Ex.	26x100	6	1814	36	23,000	43,000

S.W.C.

South Side 150th St., Amsterdam Ave. to Broadway.

Owner or Occupant	Size of Lot	Stories High	St. No.	Lot No.	Value of Real Estate Unimproved	Value of Real Estate with Improvements Thereon
Dexter Equities	50x99.11	6	506-08	37	$21,000	$68,000
Dexter Equities	50x99.11	6	510-12	39	21,000	68,000
C. C. Trotman & an.	17x99.11	3B	518	140	6,500	14,000
R. Stevenson	16x99.11	3B	520	41	6,100	13,500
A. Wright	17.6x99.11	3B	522	43	6,700	14,000
J. & R. Baker	14.6x99.11	3B	524	142	5,500	12,000
Anthony G. Featherstone	16x99.11	3B	526	43	5,700	11,500
E. B. Gosser	15x99.11	3B	528	143	5,700	11,500
J. Tiley	16x99.11	3B	530	44	5,700	13,500
A. Claxton	16x99.11	3B	532	144	5,700	14,000
Wm. E. B. Williams	15x99.11	3B	536	46	5,700	14,500
J. Byrd	16x99.11	3B	536	46	5,700	14,500
C. Howard	15x99.11	3B	538	118	5,700	22,000
M. P. Louis	15x99.11	3B	540	47	5,700	13,500
L. T. Benham ano.	15x99.11	3B	542	48	5,700	13,500
Claudius Howard	18.6x99.11	3B	544	49	7,000	14,500
Catholic H. S. Assn.	17x99.11	3B	546	149	Exempt	Exempt
Catholic H. S. Assn.	17x99.11	3B	548	50	Exempt	Exempt
Julia Graham	17x99.11	3B	550	150	6,500	14,500
E. Lawrence	17x99.11	3B	552	51	6,500	14,000
H. J. Thomas	18.6x99.11	3B	554	52	7,000	14,500
S. Tyson	20x99.11	3B	556	53	7,600	21,000
Universal Oper. Co.	25x99.11	4	558	54	9,500	19,000
Northeastern Conf. Corp.	25x99.11	4	562-660	55	4,500	17,000
Northeastern Conf. Corp.	61x99.11	1	564-66	56	Exempt	Exempt
R. C. Chur. St. Cath.	36x99.11	3	570	59	Exempt	Exempt

Section 7, Volume 10, Block 2082—East Side Broadway, 150th to 151st St.

N.E.C.

Owner or Occupant	Size of Lot	Stories High	St. No.	Lot No.	Value of Real Estate Unimproved	Value of Real Estate with Improvements Thereon
D. Resnick	99.11x100	6	3640-48	1	$100,000	$180,000
I. A. Friedman	24.6x100	1-2B	3650	52	19,500	27,000
L. Lieberman et al.	50.6x100	1B-2	3652	60	42,500	75,000
L. T. Dench	24.11x100	4	3656	59	32,000	52,000

S.E.C.

North Side 150th St., Broadway to Amsterdam Ave.

Owner or Occupant	Size of Lot	Stories High	St. No.	Lot No.	Value of Real Estate Unimproved	Value of Real Estate with Improvements Thereon
S. & T. Friedburg	50x99.11	6	563	5	$21,000	$68,000
S. & T. Friedburg	50x99.11	6	557	7	21,000	68,000
Satnives Hldg. Corp.	50x99.11	5	545-7	9	21,000	56,000
Emarcus Rlty. Co.	50x99.11	5	541-43	11	31,000	115,000
W. T. Wilson	50x99.11	5	537-39	13	21,000	65,000
Montserrat Hdlg. Co.	50x99.11	5	533-5	15	21,000	55,000
J. Byrd	19x99.11	3B	531	17	7,200	15,000
J. Byrd	17x99.11	3B	529	18	6,500	14,000
Francis Waite	17x99.11	3B	527	118	6,500	14,000
C. Thompson	19x99.11	3B	525	19	7,200	14,500
Ismay L. A. Leach	17x99.11	3B	523	20	6,500	14,000
M. Sargent	17x99.11	3B	521	120	6,500	15,000
Robert Robertson	19x99.11	3B	519	21	6,500	15,000
B. Bradshaw	15x99.11	4	517	22	5,700	14,500
Robt. Robertson	16x99.11	4	515	123	5,700	14,500
Robt. Robertson	16x99.11	4	513	23	5,700	14,500
Jos. Forrester	16x99.11	4	511	24	5,700	11,500
Edith Bulta	16x99.11	4	509	124	5,700	14,500
Louise Collins	15x99.11	4	507	25	5,700	14,500
R. Callard	15x99.11	4	505	26	5,700	11,500
A. Maixner	15x99.11	4	503	126	5,700	14,500
Willie Reed	15x99.11	4	501	27	5,700	14,500
Martha Budress	16x99.11	4	499	127	5,700	14,500

West Side Amsterdam Ave., 150th to 151st St.

N.W.C.

Owner or Occupant	Size of Lot	Stories High	St. No.	Lot No.	Value of Real Estate Unimproved	Value of Real Estate with Improvements Thereon
222 W. 146 St., Cp.	199.10x100	3B	1820-38	28	$140,000	$170,000

S.W.C.

South Side 151st St., Amsterdam Ave. to Broadway.

Owner or Occupant	Size of Lot	Stories High	St. No.	Lot No.	Value of Real Estate Unimproved	Value of Real Estate with Improvements Thereon
Fortee Props., Inc.	75x99.11	6	504-2	36	$31,000	$75,000
C. Hamilton	33.4x99.11	6	506	39	12,500	28,000
Charles Arthur Est.	33.4x99.11	6	508	40	12,500	28,000
F. & B. Sanders	33.4x99.11	5	510	42	12,500	28,000
Tri-Gold Rlty. Cp.	50x99.11	7	512-14	43	21,000	76,000
M. Schlossberg	50x99.11	7	516-18	45	21,000	105,000
520 W. 151st St.	40x99.11	6	520	47	15,000	37,000
151 St. Cp.	40x99.11	5	522	49	15,000	37,000
Phebeann Rlty. Cp.	40x99.11	6	524	50	15,000	37,000
526 W. 151st St. Cp.	40x99.11	5	526	52	15,000	37,000
Gorslin Garage Cp.	40x99.11	5	528	54	15,000	37,000
C. McAfee	25x99.11	5	556	55	9,500	22,000
E. R. Green, ano.	25x99.11	5	558	56	9,500	23,000
560 W. 151st St., Inc.	50x99.11	6	560	57	21,000	90,000

Section 7, Volume 10, Block 2083—East Side Broadway, 151st to 152d St.

N.E.C.

Owner or Occupant	Size of Lot	Stories High	St. No.	Lot No.	Value of Real Estate Unimproved	Value of Real Estate with Improvements Thereon
3660 Bway. Rlty.	99.11x150	6	3656-60	1	$107,000	$285,000
Annel Co., Inc.	25x100	1	3668	64	17,000	20,000

North Side 151st St., Broadway to Amsterdam Ave.

Owner or Occupant	Size of Lot	Stories High	St. No.	Lot No.	Value of Real Estate Unimproved	Value of Real Estate with Improvements Thereon
Waybroad Hld. Cp.	75x99.11	6	535-37	8	$31,000	$120,000
Abr. Gouza	41.8x99.11	5	533	11	16,000	41,000
B. H. Silver, ano.	41.8x99.11	5	531	13	16,000	41,000
1731 Rlty. Cp.	41.8x99.11	5	529	15	16,000	41,000
S. Wildenberg	40x99.11	6	527	16	15,000	42,000
519 Rlty. Cp.	40x99.11	6	525	17	15,000	42,000
523 W. 151st St., Inc.	45x99.11	6	523	19	17,000	44,000
I. C. McAfee	33.4x99.11	5	521	21	12,500	32,000
I. C. McAfee	33.4x99.11	5	519	22	12,500	32,000
151 St. Cp.	33.4x99.11	5	517	23	12,500	30,000
151 St. Cp.	25x99.11	5	515	25	9,500	23,000
Nelsleg Realty Cp.	75x99.11	6	511	26	31,000	80,000
Clifford C. Sewell	25x74.11	..	503	28	8,500	8,500

West Side Amsterdam Ave., 151st to 152d St.

S.W.C.

Owner or Occupant	Size of Lot	Stories High	St. No.	Lot No.	Value of Real Estate Unimproved	Value of Real Estate with Improvements Thereon
Commercial Ad. Inc.	20x75	3	1840	29	$13,000	$19,000
Commercial Ad. Inc.	36.3x75 Ir.	1&3	1842-44	30	16,000	30,000
Clifford C. Sewell	18.8x75	3	1846	31	8,000	15,000
Clifford C. Sewell	25x98	4	1848	32	13,000	18,000
City of N. Y., Police Depl.	99.11x100	4-2	..	33	Exempt	Exempt

N.W.C.

South Side 152d St.—Amsterdam Ave. to Broadway.

Owner or Occupant	Size of Lot	Stories High	St. No.	Lot No.	Value of Real Estate Unimproved	Value of Real Estate with Improvements Thereon
Five-Two Corp.	75x99.11	5	502	37	$31,000	$80,000
B. Ziegler	41.8x99.11	5	510-12	40	16,000	41,000
164 Rlty. Cp.	41.8x99.11	5	514-16	42	16,000	41,000
152 Rlty. Inc.	41.8x99.11	5	518-520	43	16,000	41,000
Sebo Rlty. Corp.	45x99.11	6	522	45	17,000	46,000
Morday Rlty. Cp.	40x99.11	6	524	47	15,000	44,000
Radiant Rlty. Cp.	40x99.11	6	526	48	15,000	44,000
528 W. 152d St. Rlty. Corp.	41.8x99.11	5	528	49	16,000	41,000
Escharl Props., Inc.	41.8x99.11	5	530	51	16,000	41,000
S. Grant Sr.	41.8x99.11	5	532	53	16,000	41,000
L. M. Ostrow	75x99.11	6	534-36	55	31,000	80,000
Sam Brown	50x99.11	6	584-88	58	21,000	49,000
F. Wizzard	16x71.11	3B	588	60	5,000	11,500
W. & M. Davis	16x74.11	3B	590	61	5,000	11,500
Clifco Props., Inc.	16x74.11	3B	592	161	5,000	11,500
S. Brown	16x74.11	3B	594	62	5,000	9,500
Clifco Props., Inc.	16x74.11	3B	596	162	5,000	11,500
Annet Co., Inc.	30x74.11	2-4	598	63	23,000	33,000

S.E.C.

Section 7, Volume 10, Block 2084—East Side Broadway, 152d to 153d St.

S.E.C.

Owner or Occupant	Size of Lot	Stories High	St. No.	Lot No.	Value of Real Estate Unimproved	Value of Real Estate with Improvements Thereon
L. Tutl	18x78	4	3680	1	$15,000	$33,000
W. & M. Welhers	16x78	4	3682	2	8,000	24,000
L. Rothenberg	17x78	3B	3684	102	8,500	16,000
C. Eccleston	16x78	3B	3686	3	8,000	15,000
Barlenark Rlty. Cp.	16.11x78	3B	3688	4	8,500	16,500
J. & M. Smith	16x94	3B	3690	104	9,000	17,000
Stejan Hldg. Corp.	37.6x100	6	3692	64	22,500	47,000
Gulanese Rlty. Corp.	37.6x100	6	3694	62	22,500	47,000
7th 118 Props., Inc.	24.11x100	5	3696	61	22,500	70,000

N.E.C.

North Side 152d St., Broadway to Amsterdam Ave.

Owner or Occupant	Size of Lot	Stories High	St. No.	Lot No.	Value of Real Estate Unimproved	Value of Real Estate with Improvements Thereon
Abigail Slaton	16x99.11	3B	559	5	$5,200	$12,500
W. G. Gooden	15x99.11	3B	557	6	5,400	21,000
Ellen Winl	15.6x99.11	3B	555	106	5,600	21,000
J. Jones	16x99.11	3B	553	7	5,400	11,500
Cam Don Rlty. Cp.	16x99.11	3B	551	107	5,400	25,000
M. C. King	15x99.11	3B	549	8	5,400	11,500
F. Riley	16x99.11	3B	547	9	5,400	11,500
F. & S. Hatcher	15.6x99.11	3B	545	109	5,400	11,500
539 W. 152d St. Cp.	75x99.11	2-4	543-541-539	10	30,000	80,000
B. Laurie et al.	16.8x99.11	3B	537	13	6,000	12,500
S. Peters W. Hurd	16.8x99.11	3B	535	14	6,000	16,000
J. M. Smith	16.8x99.11	3B	533	114	6,000	22,000
Jochan Props., Inc.	25x99.11	5	531	15	9,000	16,000
Mearl Rlty. Corp.	25x99.11	5	529	16	9,000	32,000
Sam C. Beckles	25x99.11	5	527	17	9,000	32,000
Dunbar Paint Supp.	50x99.11	5	525-523	18	20,000	47,000
Thos. Hillard	50x99.11	5	521-519	20	20,000	50,000
Ernest L. Dimitry	30.2x99.11	8	517	22	11,000	14,000
E. Hodge	17x99.11	3B	515	23	6,000	13,000
Wo 8 Rlty. Corp.	16x99.11	3B	513	24	5,400	11,000
C. J. Aranguren	15x99.11	3B	511	124	5,400	11,000
Marion Pascaul	16x99.11	3B	509	25	5,400	15,000
G. B. Hopkins	15x99.11	3B	507	125	5,400	12,000
Catholic H. S. Assoc. N. Y.	17.9½x99.11	3B	505	26	6,500	12,000

West Side Amsterdam Ave., 152d to 153d St.

N.W.C.

Owner or Occupant	Size of Lot	Stories High	St. No.	Lot No.	Value of Real Estate Unimproved	Value of Real Estate with Improvements Thereon
Catholic H. S. Assoc., N. Y.	99.11x150	1-4	.	29	Exempt	Exempt
St. Lukes A. M. E. Ch.	25x100	3B	1868	33	Exempt	Exempt
St. Lukes A. M. E. Ch.	74.11x100	1	..	34	Exempt	Exempt

S.W.C.

South Side 153d St., Amsterdam Ave. to Broadway.

Owner or Occupant	Size of Lot	Stories High	St. No.	Lot No.	Value of Real Estate Unimproved	Value of Real Estate with Improvements Thereon
St. Catherine's R. C. Ch. of Genoa	50x99.11	1	504	37	Exempt	Exempt
Parsonage, St. Catherine's R. C. Ch. of Genoa	25x99.11	3B	500	39	Exempt	Exempt
R. C. Ch. of St. Cath. of Genoa	50x99.11	4B	508	40	Exempt	Exempt
Sarah Hooks	25x99.11	3	512	42	$9,000	$12,500
H. L. Gardner et al.	25x99.11	3	514	43	9,000	12,500
Margt. Gilfedder	20x99.11	3	516	44	7,200	10,000
R. L. M. Tinnen	20x99.11	3	518	144	7,200	10,500
Marion E. Oplon	20x99.11	3	520	45	7,200	10,500
G. T. Firth	20x99.11	3	522	46	7,200	10,500
H. B. Simmons	20x99.11	3	524	47	7,200	10,500
R. Amon	25x99.11	.	526	48	6,500	6,500
Rhodes Assocs. Inc.	25x99.11	5	528	49	9,000	25,000
Rhodes Assocs. Inc.	37.6x99.11	5	530	50	13,500	35,000
Rhodes Assocs. Inc.	37.6x99.11	5	534	52	13,500	35,000
Charlesland Estates, Inc.	25x99.11	5	536	53	9,000	25,000
R. G. Freeman	25x99.11	5	538	54	9,000	25,000
C. & E. Jerolgan	25x99.11	5	540	55	9,000	25,000
Christ Luth. Ch.	75x99.11	3-1	542-46	56	Exempt	Exempt
City of New York	25x99.11	..	..	59	6,500	6,500

Section 7, Volume 10, Block 2085—Broadway to Amsterdam Ave., 153d to 155th St.

N.E.,N.W.&S.W.C.

Owner or Occupant	Size of Lot	Stories High	St. No.	Lot No.	Value of Real Estate Unimproved	Value of Real Estate with Improvements Thereon
Trinity Cemetery	319.8x775 Ir.	2-1	..	1	Exempt	Exempt
Trinity Cemetery	140x272.6 Ir.	3B-3B-1B		20	Exempt	Exempt

S.E.C.

155th St., South Side, Broadway to Amsterdam Ave.

Owner or Occupant	Size of Lot	Stories High	St. No.	Lot No.	Value of Real Estate Unimproved	Value of Real Estate with Improvements Thereon
The Rector, Church Wardens and Vestrymen of Trinity Church in the City of N. Y.	52.6x74.3	2½B	640	32	Exempt	Exempt

Section 7, Volume 10, Block 2086—Riverside Drive, East Side, 137th to 138th St.

S.E.C.

Owner or Occupant	Size of Lot	Stories High	St. No.	Lot No.	Value of Real Estate Unimproved	Value of Real Estate with Improvements Thereon
Cromwell Props., Inc.	100.1½x114.10½ Ir.	6	600	11	$91,000	$170,000
Cromwell Props., Inc.	100.7½x70 Ir.	6B	603-604	54	58,000	95,000

N.E.C.

North Side 137th St., Riverside Drive to Broadway.

Owner or Occupant	Size of Lot	Stories High	St. No.	Lot No.	Value of Real Estate Unimproved	Value of Real Estate with Improvements Thereon
Cromwell Props., Inc.	91.8x99.11	6	609	16	$48,000	$130,000
Cromwell Prop., Inc.	91.8x99.11	6	607	20	48,000	130,000
Cromwell Prop. Inc.	91.8x99.11	6	605	24	48,000	125,000

West Side Broadway, 137th to 138th St.

N.W.C.

Owner or Occupant	Size of Lot	Stories High	St. No.	Lot No.	Value of Real Estate Unimproved	Value of Real Estate with Improvements Thereon
Cromwell Prop. Inc.	99.11x125	6	3381-7	29	$165,000	$310,000
F. Strauss & ano.	99.11x100	6	3393-99	36	140,000	245,000

S.W.C.

South Side 138th St., Broadway to Riverside Drive.

N.E.C.

Owner or Occupant	Size of Lot	Stories High	St. No.	Lot No.	Value of Real Estate Unimproved	Value of Real Estate with Improvements Thereon
J. Goodman & Co.	16.8x99.11	3B	602	37	$6,300	$14,000
Aled Hldg. Corp.	33.4x99.11	8	604-6	38	13,500	23,000
Otis C. Brown	18.9x99.11	4	608	139	6,900	15,500
A. J. Jones	17.9x99.11	4	610	40	6,700	19,000
E. Mayers	16x99.11	4	612	41	5,800	22,000
E. Davis	16x99.11	4	614	141	5,800	15,000
R. & M. Duncan	16x99.11	4	616	42	5,800	15,000
M. Byrd	16x99.11	4	618	43	5,800	15,500
H. & P. LeBlanc	25x99.11	2	620	44	9,000	14,500
J. & A. Zinsky	15x99.11	3	622	45	5,400	16,000
Abr. Buckner	14x99.11	3	624	145	5,100	12,500
Anna Murphy	14x99.11	3	626	46	5,100	12,500
Marjam Rlty. Cp.	14x99.11	3	628	146	5,100	23,000
M. Z. Dallas	14x99.11	3	630	47	6,100	12,500
August Eckman	14x99.11	3	632	147	5,100	21,000
P. Jones	15x99.11	3	634	48	5,400	13,500
Brim Rlty. Cp.	50x99.11	5	636-38	49	20,000	54,000
R. & J. Fleming	15x99.11	2B	612	150	5,100	10,500
R. & M. Steadman	15x99.11	2B	642	51	5,100	10,500

Section 7, Volume 10, Block 2087—Riverside Drive, East Side, 138th to 139th St.

N.E.C.

Owner or Occupant	Size of Lot	Stories High	St. No.	Lot No.	Value of Real Estate Unimproved	Value of Real Estate with Improvements Thereon
Cambridge Prop., Inc.	100.8½x132.6 Ir.	6-7	610-12	15	$97,000	$225,000
Riverside 139th St. Co.	100.8½x157.6 Ir.	6B	620	50	114,000	245,000

S.E.C.

138th St., North Side, Riverside Drive to Broadway.

Owner or Occupant	Size of Lot	Stories High	St. No.	Lot No.	Value of Real Estate Unimproved	Value of Real Estate with Improvements Thereon
629 W. 138 St. R. Cp.	50x99.11	5	629-31	16	$20,000	$54,000
Belds Realty Corp.	50x99.11	5	625-27	18	20,000	54,000
621 W. 138th St. Cp.	16x99.11	3	621	20	5,400	17,000
S. M. Houston	15x99.11	3	619	120	5,100	14,500
A. E. M. Turner	15x99.11	3	617	21	5,400	12,500
Bessie Williams	16x99.11	3	615	121	5,400	12,500
613 W. 138th St. Cp.	16.6x99.11	3	613	22	5,600	21,000
C. A. Conley	16.6x99.11	3	611	23	6,000	13,000
B. Finger	16x99.11	3	609	123	5,800	12,500
Laura Ricks	17x99.11	3	607	24	6,100	14,500
Stockbridge Apts., Inc.	75x99.11	6	605-03	25	33,000	100,000

West Side Broadway, 138th to 139th St.

N.W.C.

Owner or Occupant	Size of Lot	Stories High	St. No.	Lot No.	Value of Real Estate Unimproved	Value of Real Estate with Improvements Thereon
Harrow Rlty. Co.	39.11x100	6	3401-03	29	$59,500	$100,000
G. Fischer	40x100	6	3405-7	31	38,000	63,000
Jackmax Hldg. Cp.	40x100	6	3409-11	33	38,000	65,000
Jackmax Hldg. Cp.	40x100	6	3413-14	34	38,000	65,000
Hannah A. Rlty. Co., Inc.	39.11x100	6	3417-19	36	59,500	110,000

S.W.C.

South Side 139th St., Broadway to Riverside Drive.

Owner or Occupant	Size of Lot	Stories High	St. No.	Lot No.	Value of Real Estate Unimproved	Value of Real Estate with Improvements Thereon
L. Scheinberg	75x99.11	6	602-4	39	$44,000	$100,000
Malco Ests., Inc.	125x99.11	6	608-10	41	73,000	180,000
Foursome Rlty. Cp.	50x99.11	6	624-26	46	25,000	64,000
G. Locker et al.	50x99.11	6	628-30	48	29,000	54,000

Riverside Drive, East Side, 139th to 140th St.

N.E.C.

Owner or Occupant	Size of Lot	Stories High	St. No.	Lot No.	Value of Real Estate Unimproved	Value of Real Estate with Improvements Thereon
N. Y. City	300.1½x354 Ir.	2-3-4	..	78	Exempt	Exempt

S.E.C.

North Side 139th St., Riverside Drive to Broadway.

Owner or Occupant	Size of Lot	Stories High	St. No.	Lot No.	Value of Real Estate Unimproved	Value of Real Estate with Improvements Thereon
Extract Realty Cp.	62.6x99.11	5	607-09	88	$35,000	$68,000
Extract Realty Cp.	62.6x99.11	5	603	91	35,000	68,000

West Side Broadway, 139th to 140th St.

N.W.C.

Owner or Occupant	Size of Lot	Stories High	St. No.	Lot No.	Value of Real Estate Unimproved	Value of Real Estate with Improvements Thereon
Fortee Props., Inc.	99.11x75	6	3421	93	$85,000	$165,000
500 W. 140th St., Inc.	99.11x75	6	3427-35	97	86,000	160,000

S.W.C.

South Side 140th St., Broadway to Riverside Drive.

Owner or Occupant	Size of Lot	Stories High	St. No.	Lot No.	Value of Real Estate Unimproved	Value of Real Estate with Improvements Thereon
M. Kryss	41.8x99.11	6	604	101	$23,000	$40,000
Everitt F. Britz, Jr.	41.8x99.11	6	608-06	102	23,000	40,000
N. Y. City	41.8x99.11	5	612	104	Exempt	Exempt

See last page for footnotes.

Owner or Occupant	Size of Lot	Stories High	St. No.	Lot No.	Value of Real Estate Unimproved	Value of Real Estate with Improvements Thereon
Section 7, Volume 10, Block 2088—Riverside Drive, East Side, 140th to 141st St. N.E.C.						
N Y City	2D-99.11x225	5B	625-7	13	Exempt	Exempt
S. C. J. Rlty Cp	99 11x125	1	635-3	61	$100,000	$405,000
S.E.C.						
140th St., North Side, Riverside Drive to Broadway.						
N. Y. City	100x99 11	6	618-19	19	$59,000	$175,000
Philip Simkowitz	125x99.11	6	603-11	27	80,000	215,000
West Side Broadway, 140th to 141st St. N.W.C.						
L. & I. Reuner & ano	99 11x90	6	3441-3447	29	$101,000	$175,000
L. & I. Reuner & ano	99 11x90	6	3449-3459	36	100,000	176,000
S.W.C.						
South Side 141st St., Broadway to Riverside Drive.						
Ehrben Rlty Cp.	125x99 11	6	602-10	38	$90,000	$200,000
Bway-Riverside Rlty. Co.	100x99 11	6	620	41	59,000	175,000
Mandale Rlty. Corp.	100x99.11	6	622-24	47	59,000	150,000
Riverside Drive, East Side, 141st to 142d St. N.E.C.						
H. H. Rubin, et al	102 1½x158 lr.	12	640	71	$130,000	$560,000
A. N. Siegel, et al	102.4½x143 8½ lr.	12	644	111	116,000	130,000
S.E.C.						
North Side 141st St., Riverside Drive to Broadway.						
Lo Mon Rlty. Corp.	100x99 11	6	617-23	51	$59,000	$101,000
271 Bleecker St. Cp	75x99.11	6	609-11	64	44,000	95,000
605 Rlty. Cp.	75x99.11	6	605-7	87	14,000	95,000
West Side Broadway, 141st to 142d St. N.W.C.						
Hudson Mgt., Inc.	99 11x100	6	3469-61	91	$106,000	$210,000
Colonial Props., Inc	99.11x100	6	3471-3479	98	106,000	230,000
S.W.C.						
South Side 142d St., Broadway to Riverside Drive.						
Siegel Enterprises, Inc.	160x99 11	6	606-16	101	$85,000	$225,000
Graymor Assoc Inc.	100x99 11	6	618-24	106	55,000	165,000
Section 7, Volume 10, Block 2089—Riverside Drive, East Side, 142d to 143d St.						
650 Riverside Dr Cp	21 5½x17.8½ lr.	1	641	13	$1,000	$2,000
650 Riverside Dr. Cp.	56 6½x24.3 1-6 lr.	1	643	14	7,500	11,500
W, 142d St.						
Bolivar Ferron Asn	107 11x19.2½ lr.	3	655	19	28,000	17,000
S.E.C.						
North Side 142d St., Riverside Drive to Broadway.						
J Edwards	15x99 11 lr.	3	639	15	$7,500	$14,500
R. C Johnson	15x99 11	3B	637	115	6,800	13,500
Minnie Rlty. Cp.	15x99.11	3B	635	16	6,800	13,500
Minnie Rlty. Cp.	15x99.11	3B	633	17	6,800	13,500
H. Edwards	15x99.11	3B	631	117	6,800	13,500
629 W. 142d St. Cp	15x99.11	3B	629	18	6,800	13,500
J. Stachan	15x99 11	3B	627	118	6,800	15,500
Cebert Rlty. Cp	15x99 11	3B	625	19	6,800	13,500
Joseph Engler	15x99 11	3B	623	20	6,800	13,500
Joseph Engler	15.6x99.11 lr.	3B	621	120	7,000	13,500
Rayshel Rlty. Cp.	14.6x99 11 lr.	3B	619	21	6,600	14,000
M. Walsh	15x99.11	3B	617	121	6,800	13,500
E. Smith	15x99.11	3B	615	22	6,800	14,000
Paul V. Dolan	15x99 11	3B	613	23	6,800	13,500
M. Beck Est.	15x99 11	3B	611	123	6,800	14,000
Srendnas Cp	100x99.11	6	607-5	21	57,000	165,000
West Side Broadway, 142d to 143d St. N.W.C.						
United Nations Rlty	49 11x100	6	3481-83	29	$52,000	$125,000
A. Finn et al	50x100	6	3485	31	40,000	105,000
3489 Bway., Inc	99 11x125	10	3489-93	33	110,000	370,000
S.W.C.						
South Side 143d St., Broadway to Riverside Drive.						
City of New York	50x99.11	3		39	Ass'd. R.R. Corp.	(C532-81)
Belllee Corp.	100x99 11	6	610-16	41	$52,000	$165,000
4th Moravian Ch.	25x99.11	2B	618	45	Exempt	Exempt
4th Moravian Ch.	25x99 11	2F	620	46	Exempt	Exempt
4th Moravian Ch.	25x99 11	V		47	Exempt	Exempt
Jennie C Boyle	25x99 11	2F	621	48	10,000	11,500
Section 7, Volume 10, Block 2090—Riverside Drive, East Side, 143d to 144th St. N.E.C.						
Nedal Rlty., Ltd	100 0½x63 lr.	5	660-66	16	164,000	$135,000
Norland Riverside Cp	100 0½x106.3½ lr.	6	668	49	88,600	310,000
S.E.C.						
143d St., North Side, Riverside Drive to Broadway.						
Rodjes Assoc.	60x99 11	5	619	19	$26,000	$53,000
J. Zanini et al.	75x99 11	6	617	21	12,000	110,000
203 W 87th St. Cp.	75x99 11	6	615	24	12,000	105,000
West Side Broadway, 143d to 144th St. N.W.C.						
Joyalan Rlty., Inc	99.11x125	6	3501-09	29	$120,000	$235,000
Rosteo Rlty Corp	99 11x150	6½	3513-15	35	140,000	275,000
S.W.C.						
South Side 144th St., Broadway to Riverside Drive.						
Hymor Rlty. Co.	125x99.11	6½	612	40	$68,000	$225,000
Section 7, Volume 10, Block 2091—Riverside Drive, East Side, 144th to 145th St. N.E.C.						
Leonscort Assoc.	100 0½x129 8½	6½	670	17	$98,000	$275,000
676 Riverside Dr. Corp	100 0½x120 lr.	10	676-78	49	105,000	365,000
S.E.C.						
144th St., North Side Riverside Drive to Broadway						
616 W 144th St. Corp	50x99 11	5	619-617	23	$26,000	$52,000
615 W 144th St. Corp	50x99 11	5	613-15	24	26,000	52,000
Marcus Brown	50x100 3½ lr	5	609-11	25	26,000	52,000
West Side Broadway, 144th to 145th St. N.W.C.						
601 W 144th St. Inc.	99 11x100 lr.	6	3517-29	32	$112,000	$205,000
Bernat Nelson, et al.	99 11x100 lr.	1B	3531-37	38	120,000	190,000
S.W.C.						
South Side 145th St., Broadway to Riverside Drive.						
Welm Cp.	150x119 7 lr	6B	610	39	$113,000	$355,000
Section 7, Volume 10, Block 2092—Riverside Drive, East Side, 145th to 146th St. N.E.C.						
Avirer Cp.	103 3½x68 8½ lr.	6	680	18	$15,000	$132,000
684 Riverside Dr.	102 11½x58.10½ lr.	6	684	46	70,000	155,000
S.E.C.						
145th St., North Side, Riverside Drive to Broadway.						
H. B. Fitzgerald.	19 3x90	3	623	20	$11,000	$19,000
F. J. Goodell	18 9x90	3	621	21	10,500	18,000
M. Goggins	18 9x90	3	619	22	10,500	18,000
Hubert T. Delany	18 9x90	3	617	122	10,500	18,000
I. M. Cooper	14.9x99 11	3B	615	23	9,000	16,000
R. & D. Carter	14 10x99 11	3B	613	123	9,000	16,000
O. & M. Swann	14 10x99 11	3B	611	24	9,000	19,000
C. I. Swan	14 10x99 11	3B	609	25	9,000	17,000
607 W. 145th St. Rlty. Co	15.3x99 11	3B	607	125	9,000	16,000
West Side Broadway, 145th to 146th St. N.W.C.						
Southport Rlty Cp.	99 11x150	1B	3543-3549	28	$155,000	$170,000
L. & M Stiller	99.11x100	6	3551-9	33	121,000	195,000
S.W.C.						
South Side 146th St., Broadway to Riverside Drive.						
602 W 146th St	50x99 11	5	602-04	39	$77,000	362,000
R. Simons	20.3x99 11	3B	606	40	9,000	15,500
J. A. M. H. Turner	19 10x99 11	3B	608	140	9,000	16,000
Adrina Reid	19 10x99 11	3B	610	41	9,000	15,500
F Carramo	19 10x99 11	3B	612	41	9,000	19,000
P. Swin	21 1x99.11 lr.	3B	611	41	9,000	21,000
Section 7, Volume 10, Block 2093—Riverside Drive, East Side, 146th to 147th St. N.E.C.						
Goshen Bldg. Cp	99 11x79 3	6	651	2	$78,000	$175,000
146th St., North Side, Riverside Drive to Broadway.						
Isaac Humber	19 10x99 11	3B	613	23	$10,000	$16,500
L. J. Alphonse	20x99 11	3B	611	24	9,000	16,500
Leo Mailland	21x99 11	3B	609	25	9,000	16,500
607 W. 146th St., Inc.	20x99 11	3B	607	26	9,000	16,500
605 W. 146th St., Inc.	20x99.11	3B	605	126	9,000	16,500
A. & J. Marshall	25 6x99 11	1	603	27	13,000	22,000
West Side Broadway, 146th to 147th St. N.W.C.						
Alleet Bldg. Corp.	99.11x100	10	3565	29	$109,000	$370,000
Seafer Equities, Inc	99 11x25	6	3571-9	31	43,500	65,000
S.W.C.						
South Side 147th St., Broadway to Riverside Drive.						
M. & S. Gwong	15x99 11	3B	602	134	$8,000	$16,000
C. Schneider	15x99 11	3B	604	35	6,800	14,000
D. & R. Bell	15x99.11	3B	606	135	6,800	14,000
P. Roberts	15x99 11	3B	608	36	5,700	12,500
Seba Rlty. Cp.	16x99 11	3B	610	37	6,500	14,000
J. R. C. Johnson	18 5x99 11	3B	612	38	7,000	11,500
Alma Ahron & ano.	18.2x99.11	3B	614	139	7,000	11,000
R. A. I. Edgehill	18 8x99 11	3B	616	39	7,000	14,000
I. V. Golding	24x99 11	3B	618	141	10,500	20,000
620-622 W. 147th St Rlty	12 9x99.11	3B	620	140	5,700	13,000
620-622 W 147th St Rlty	12.9x99 11	3B	622	41	5,700	13,000
Geo. D. McClane	18 8x99 11	3B	624	42	7,000	14,000
Cecil R. Howard	16.6x99.11	3B	626	142	7,000	14,000
620-622 W. 147th St. Rlty.	16.6x99 11	3B	628	43	7,000	14,500
E. A. Thompson	16x99.11	3B	630	143	8,000	21,000
A. Innes	11x99 11	3B	632	44	6,000	14,500
John R. Randolph	23 6x99.11	3B	634	45	14,500	27,000
S.E.C.						
Section 7, Volume 10, Block 2094—Riverside Drive, East Side, 147th to 148th St. N.E.C.						
R. E. Swain, ano	99 11x90	6	700	2	$74,000	$170,000
N. E. Ward	99 11x105	10	710	15	87,000	226,000
S.E.C.						
147th St., North Side, Riverside Drive to Broadway						
Jondel Rlty Cp.	18.2x99 11	3B	617	23	$7,300	$22,000
G. Jordan	16 8x99 11	3B	615	24	7,500	11,000
L. Fuller	16.8x99 11	3B	613	25	7,500	14,000
Olive H. B. Smith	17.6x99 11	4	611	126	6,700	13,000
O. Smith	12 6x99.11	4	609	126	5,700	12,500
C. Leslie	12.6x99 11	4	607	26	5,700	13,000
V. G. Massiah	15x99 11	4	605	127	5,700	13,000
West Side Broadway, 147th to 148th St. N.W.C.						
Irving Scott	74 11x15 11	1	3581	29	$50,000	$67,000
Irving Scott	25x125 lr.	1	3589	33	61,500	93,000
Irving Scott	99.11x75 lr	1	3593-9	38	85,500	105,000
S.W.C.						
South Side 148th St., Broadway to Riverside Drive.						
R. Johnson	16.6x99 11	3B	606	37	$7,500	$21,000
R. Moorcroft	16 6x99 11	3B	608	137	7,500	16,500
John Flynn	17x99 11	3B	610	38	7,300	16,000
A. Duverney	16x99 11	3B	612	39	6,800	11,000
I. S. Gripper	16x99 11	3B	614	139	6,800	14,000
B. Kandel	16x99 11	3B	616	40	6,800	14,000
R. Higginson ano	16x99 11	3B	618	140	6,800	11,000
D. C. Haskell	16x99.11	3B	620	41	6,800	11,000
Section 7, Volume 10, Block 2095—Riverside Drive, East Side, 148th to 149th St. N.E.C.						
710 Riverside Dr., Inc.	100 1½x80 11½ lr.	6	710	21	$75,500	$160,000
Hudson View Rlty Co.	100 7x148.6 lr	5B	716	46	106,500	210,000
S.E.C.						
North Side, 148th St., Riverside Drive to Broadway.						
611 W 148th St. Inc.	100x99 11	6	611-17	29	$53,000	$185,000
H. B. DeMoya, Exr.	25x99.11		603	27	7,500	7,500
Broadway, West Side, 148th to 149th St. N.W.C.						
Dorothy S. Rubin	32x100	7	3601	29	$30,000	$54,000
Dorothy S. Rubin	24x100	7	3603	31	20,000	54,000
Dorothy S. Rubin	33 11x100	7	3605	32	20,000	26,000
Maurel Rlty. Corp	99.11x100	7	3607-11	33	90,000	600,000
S.W.C.						
South Side 149th St., Broadway to Riverside Drive.						
Cong. Bnai Israel of Wash Heights	75x99.11	3	602-08	33	Exempt	Exempt
Section 7, Volume 10, Block 2096—East Side Riverside Drive, 149th to 150th St. N.E.C.						
720 Riverside Dr Cp.	102.0½x173 1½ lr.	1	720	11	$120,000	$350,000
725 Rivers Dr Inc.	103 4½x125 lr.	10½	725	46	91,000	350,000
S.E.C.						
Broadway, West Side, 149th to 150th St. N.W.C.						
601 W 149th St Inc.	99 11x160	6B	3621-19	26	$130,000	$270,000
Cumbridge Assoc.	99 11x125	6B	3631-39	34	110,000	216,000
S.W.C.						
150th St., South Side, Broadway to Riverside Drive.						
608-10 Realty Corp.	150x99.11	6	608-10	40	$70,000	$225,000
Section 7, Volume 11, Block 2097—Riverside Drive, East Side, 150th to 151st St. N.E.C.						
Bult Rlty. Corp.	103 9 9-16x96 10½ lr.	11	730	14	$90,500	$315,000
736 Riverside Dr. Inc.	103 9 9-16x153 1½ lr	6	734	47	107,000	250,000
S.E.C.						
150th St., North Side, Riverside Drive to Broadway.						
615 Rlty. Cp.	150x99 11	6	615	20	$90,000	$270,000
West Side Broadway, 150th to 151st St. N.W.C.						
Alleet Bldg. Corp	99.11x150	10½	3645-51	27	$116,000	$320,000
Alleet Bldg. Corp.	99.11x150	10	3653-59	34	115,000	320,000
S.W.C.						
South Side 151st St., Broadway to Riverside Drive.						
J. & M. Schilt	150x99 11	6	616-628	40	$50,000	$220,000
Section 7, Volume 10, Block 2098—Riverside Drive, East Side, 151st to 152d St. N.E.C.						
Zarfin Rlty Cp	107 9½x115 lr.	6	740	18	$115,000	$225,000
Zarfin Rlty Cp	107 11x140 lr	6	745-49	53	100,000	200,000
S.E.C.						
North Side 151st St., Riverside Drive to Broadway.						
Middlebrook Mgmt.	100x99 11	6B	609	16	$53,000	$160,000
Erda Rlty Cp	75x99 11	6	605-01	21	40,000	90,000
West Side Broadway, 151st to 152d St. N.W.C.						
Sudon Rlty Cp	99 11x160	6B	3661-69	29	$115,000	$270,000
Waybea Rlty Corp	99 11x160	6B	[illegible]-79	25	115,000	215,000
S.W.C.						
South Side 152d St., Broadway to Riverside Drive.						
Almuth Realty Cp.	75x99 11	6	610	40	$19,000	$50,000
Weahlice Rlty Cp	100x99 11	6	614	43	63,000	115,000
Wiesner Rlty Corp.	83 0½x99 11		620	49	32,000	73,000
Section 7, Volume 10, Block 2099—Riverside Drive, East Side, 152d to 153d St. N.E.C.						
Palmyra Rlty Cp	70 2½x142 10½ lr.	6	760	8	$50,000	$165,000
761 Riverside Dr. Cp.	231.11x142.10½ lr.	6	770	63	110,000	310,000
S.E.C.						
North Side 153d St., Riverside Drive to Broadway.						
Mac Leth Apts	75x99.11	6	633	10	$12,000	$60,000
Park El. Assoc.	99 7x99 11	6	631	11	63,000	140,000
Broadway Riverside Realty	50 6x99 11	6	627-25	15	25,500	85,000
Riviera Enterprises	125x199 10	Covered		17	132,000	250,000
575 Bldg Corp.	50x99 11 lr.	5	619-17	22	25,500	62,000
I. & H. Langfan	50x99.11	5	611-13	26	25,500	62,000
West Side Broadway, 152d to 153d St. N.W.C.						
3675 Bway., Inc	99.11x150	6	3675-77	2	$115,000	$210,000
3675 Bway Inc	99 11x150	6	3679-81	36	115,000	225,000
S.W.C.						
South Side 153d St., Broadway to Riverside Drive.						
Cager Rlty. Cp	150x99 11	2½	614-20	40	$18,000	$120,000
Lash Realty Co.	125x99.11	6	640	49	85,000	280,000
Section 7, Volume 10, Block 2100—W. 155th St. South Side Broadway to Riverside Dr. Core						
Trinity Cemetery	150 5x964.01 lr.			1	Exempt	Exempt
Section 7, Volume 10, Block 2101—North Side W. 155th St. to Centre Line 158th St.						
N. Y. C. & H. R. R. R.	585.8½x86 lr		2101	60	Ass'd. R.R. Corp.	(A-28-28)
Land value exclusive of easement easement assessed under identification number 1182E16.						
City of N. Y.	Irregular		2101	100	Exempt	Exempt
Land value exclusive of easement easement assessed under identification number C28-F5.						
City of N Y	131 11½x295.4 lr		2101	11	Exempt	Exempt
Land value exclusive of easement easement assessed under identification number C28-E6.						
N. Y. C. & H. R. R. R.	178 ½x175 6 lr		2101	129	Ass'd. R.R. Corp.	(A-28-28)
Land value exclusive of easement easement assessed under identification number 1182E18.						
City of N Y	111 11½x10 7½ lr.		2101	127	Exempt	Exempt
City of N Y	60 6 lr		2101	131	Exempt	Exempt
Land value exclusive of easement, easement assessed under identification number C28-E1						
N. Y. C. & H. R. R. R.	106 9½x189 1½ lr		2101	131	Ass'd. R.R. Corp.	(A-28-281)
Land value exclusive of easement easement assessed under identification number 1182E19.						
City of N Y	118 1½x109.10 lr		2101	131	Exempt	Exempt
N. Y. C. & H. R. R. R.	109 10x106 1½ lr.		2101	141	Ass'd. R.R. Corp.	(A-28-281)
Land value exclusive of easement, easement assessed under identification number 1182E20.						
City of N Y	101.3½x109.10 lr.		2101	145	Exempt	Exempt
N Y C & H R R. R.	107 8½x170.11 lr.		2101	151	Ass'd. R.R. Corp.	(A-28-28)
Land value exclusive of easement, easement assessed under identification number 1182E21.						
City of N Y	102 3½x170 11 lr		2101	155	Exempt	Exempt
N. Y C & H R R. R.	109 10x100		2101	161	Ass'd. R.R. Corp.	(A-28-28)
Land value exclusive of easement, easement assessed under identification number 1182E22						
N Y C & H R R. R.	211 9½x109.10 lr.		2101	171	Ass'd. R.R. Corp.	(A-28-28)
Land value exclusive of easement easement assessed under identification number 1182E23.						
City of N. Y.	68 2½x109.10 lr		2101	176	Exempt	Exempt
N Y C & H R R. R.	218 11x109 10 lr		2101	181	Ass'd. R.R. Corp.	(A-28-28)
Land value exclusive of easement easement assessed under identification number 1182E24.						
City of N Y	81 1x109 10 lr.		2101	186	Exempt	Exempt
N. Y. C. & H. R. R. R.	228.11x109.10 lr.		2101	191	Ass'd. R.R. Corp.	(A-28-28)
Land value exclusive of easement, easement assessed under identification number 1182E25.						
City of N. Y	71 1x109 10 lr.		2101	196	Exempt	Exempt
N. Y C & H R. R. R.	233 0½x109 10 lr		2101	201	Ass'd. R.R. Corp.	(A-28-28)
Land value exclusive of easement, easement assessed under identification number 1182E26.						
City of N Y	68 11½x109.10 lr.		2101	206	Exempt	Exempt
Centre Line W. 155th St. to Centre Line 158th St.						
City of N. Y.	35x60		2101	62	Exempt	Exempt
Land value exclusive of easement easement assessed under identification number C28F3 and 1182E16.					Ass'd. R.R. Corp	
N. Y. C. & H. R. R. R.	lr.x16 lr		2101	65		(A-28-211)
Land value exclusive of easement, easement assessed under identification number 1182E17						
City of N. Y.	Irregular		2101	230	Exempt	Exempt
Land value exclusive of easement, easement assessed under identification number C28-F2						
City of N Y	100 0½x109 10 lr.		2101	231	Exempt	Exempt
City of N. Y	374 8½x109 10 lr.		2101	251	Exempt	Exempt
West Side Riverside Drive, North 155th to 158th St.						
City of N. Y	410x44 lr		2101	66	Exempt	Exempt
City of New York	410.10½x16		2101	117	Exempt	Exempt
City of New York	410 10½x583 2½		2101	120	Exempt	Exempt
City of N Y				100	266,000	266,000
Total, Section 7, Volume 10					$23,821,040	$66,695,200

EXEMPT PROPERTY.
Section 7, Volume 10.

Owner or Occupant	Size of Lot	Stories High	Block	Lot No.	Value of Real Estate Unimproved	Value of Real Estate with Improvements Thereon
City of New York	279 4x300	1	2085	1-4 3	$11,610,000	$4,800,000
B. B. Hillel Fdn., C. C. N. Y	18x99 11	3	2057	30	6,500	20,000
Interchurch Ed Fund	18x99 11	3	2067	133	*1,300	*1,000
City Coll of N. Y.	19.11x100	4	2068	11	12,100	21,000
R. C. Ch. of Our Lady of Lourdes	57x99 11	4&5	2068	38	12,000	27,000
R. C. Ch. of Our Lady of Lourdes	19x99 11	2B	2068	33	6,500	16,000
R. C. Ch. of Our Lady of Lourdes	75x99 11	1	2068	43	74,100	*5,000
Church of Our Lady of Lourdes	45x99.11	5	2068	47	15,100	15,000
R. C. Ch. of Our Lady of Lourdes	100x99 11	5-4	2068	52	65,000	155,000
N. Y. Baptist City Society	18x99	3	2069	109	1,300	*11,500
N. Y. Baptist City Society	20x99	3	2069	10	5,200	*15,000
Little Sisters of Assumption	73x94 6	3	2069	44	23,500	68,000
N. Y. C. Miss. Soc.	20x94	3	2069	48	7,500	16,000
Convent Ave. Bapt. Church	20x95	3	2062	150	1,800	20,000
Mt. Zion Luth. Ch.	100x99 11	4B	2060	18	67,000	115,000
Alfred Lee Williams	[illegible]99 11	1B	2061	158	700	1,200
Macedonia Baptist	50x99 11	1	2061	54	22,000	135,000
P. & H. Perry	20x99 11	3	2063	127	[illegible]	[illegible]
Church Crucifixion	100x75 1	3	2064	9	63,000	120,000
Ch. of the Crucifixion	24 9x100	2	2064	16	11,000	11,500

See last page for footnotes.

ASSESSED VALUATION OF REAL ESTATE — BOROUGH OF MANHATTAN — SECTION 7

Owner or Occupant	Description of Property: Size of Lot	Stories High	St. No.	Lot No.	Value of Real Estate Unimproved	Value of Real Estate with Improvements Thereon
Univ. Hagans Spir. Ch.	25x99.11	2	2063	20	9,000	30,000
City of New York.	199.10x 125 Ir.	..	2066	1	162,000	200,000
City of New York..	125x99.11	5B	2066	9	50,000	430,000
St. Jean Bapt. Ch..	50x99.11	2B	2068	49	19,000	52,000
N. Y. C. Aquaduct..	83.7½ Ir. shed		2067	108	48,000	49,500
City of New York..	81.5½x 60.8 Ir.	V	2068	118	80,000	80,000
N. Y. C. Aquaduct..	50x 229.10 Ir.	V	2069	26	46,000	46,000
N. Y. C., W. S., G. & E.	76.1x113	.	2069	37	28,000	28,000
Assembly of God ..	108.6x 44.3 Ir.	3	2071	9	34,000	44,000
Assembly of God (Pars.)	108.6x 44.3 Ir.	3	2071	9	8,500	11,000
City of New York..	50x 199.10 Ir.	3-1	2071	37	11,000	63,000
City of New York.	217.1x 134.6 Ir.	1	2072	13	110,000	215,000
Comm. Bapt. Church	25x100	5	2072	30	4,600	8,300
Ch. Christ Scientist	50x99.11	3B	2073	8	23,000	48,000
D. D. Allen	16.3x 67.7 Ir.	3	2073	40	460	1,100
St. Josephs Patronage for Working Girls.	58x99.11	4	2074	16	34,000	42,000
N. Y. C. Park ...	8.01x3.4x 7.704 Ir.	Pk.	2075	29	1,000	1,000
O. H. Issues ...	16.6x99.11	3	2076	26	300	650
City of New York..	150x199.10	5	2077	14	165,000	585,000
City of New York..	60x99.11	3	2077	28	38,000	90,000
N. Y. C. Education.	90x99 ..		2078	19	40,000	40,000
Cong. Agudath Achim (Parsonage)..	17x99.11	2-3B	2079	49	1,500	2,500
Cong. Agudath Achim	17x99.11	2-3B	2079	49	5,000	8,500
Christian Mission of Panama	83.4x99.11	3	2079	17	12,500	25,000
Day Spring Bapt. Ch.	27x100	..	2080	32	900	2,000
Day Spring Bapt. Ch.	27x100	..	2080	32	6,200	10,500
Manhat. Bible Inst.	50x99.11	1-3B	2080	23	19,500	54,000
Manhat. Bible Inst. (Pars.)	50x99.11	1-3B	2080	23	1,100	3,500
Catholic H. S. Assn.	17x99.11	5	2081	149	6,500	13,000
Catholic H. S. Assn.	17x99.1.	3	2081	50	6,500	13,000
Northeast. Conf. Cp.	25x99.11	4	2081	55	5,000	*18,000
Northeast. Conf. Cp.	64x99.11	1	2081	58	27,000	80,000
R. C. Ch. St. Cath..	36x99.11	3	2081	59	13,500	85,000
City of New York..	99.11x100	1-4-2	2083	33	65,000	125,000
Catholic H. S. Assoc. N. Y	99.11x150	1-4	2084	29	84,000	420,000
St. Lukes A. M. E. Church	25x100	3	2084	33	14,000	17,000
St. Lukes A. M. E. Church	74.11x100	1	2084	34	50,000	80,000
R. C. Ch. of St. Cath. of Genoa....	50x99.11	1	2084	37	20,000	58,000
R. C. Ch. of St. Cath. of Genoa....	25x99.11	1B	2084	39	9,500	12,000
R. C. Ch. of St. Cath. of Genoa....	50x99.11	4B	2084	40	20,000	110,000
Christ Luth. Ch. ...	75x99.11	1-3	2084	56	4,000	14,000
Christ Luth. Ch. ...	75x99.11	1-3	2084	56	26,000	84,000
Trinity Cemetery ..	819.5x 775 Ir.	1-2	2085	1	1,050,000	1,100,000
Trinity Corp.	140x 712.6 Ir.	1B-3B	2085	20	115,000	445,000
The Rector, Church Wardens and Vestrymen of Trinity Church in the City of N. Y.	62.6x74.8	2½	2085	22	19,000	35,000
N. Y. City	200.11½x 354 Ir.	2-3-4	2087	78	530,000	600,000
N. Y. City	41.8x99.11	5	2081	104	23,000	40,000
N. Y. City	99.11x225	2B-5B	2089	12	160,000	230,000
4th Moravian Ch. ..	25x99.11	2	2089	45	10,000	13,500
4th Moravian Ch ...	25x99.11	3	2089	46	10,000	10,100
4th Moravian Ch. ...	25x99.11	V	2089	47	9,000	9,000
J. P. Roberts	15x99.11	3	2093	36	750	*1,500
Cong. Bnai Israel & Shevreth Judah ..	75x99.11	3	2095	53	40,000	250,000
Trinity Cemetery...	459.8x950	..	2100	1	1,700,000	1,700,000
City of New York.	Irregular	Pk.	2101	58	3,500,000	3,525,000
City of New York.	Irregular	..	2101	100	213,000	213,000
City of New York.	134.11½x 285+ Ir.	..	2101	115	70,000	70,000
City of New York.	117.11½x 40.7½ Ir.	..	2101	129	12,500	12,500
City of New York.	60.6x Ir.	..	2101	130	12,500	12,500
City of New York	115.4½x 199.10 Ir.	..	2101	133	55,000	55,000
City of New York.	109.9½x 199.10 Ir.	..	2101	142	50,000	50,000
City of New York.	102.3½x 170.11 Ir.	..	2101	153	40,000	40,000
City of New York.	88.2½x 199.10 Ir.	..	2101	175	40,000	40,000
City of New York.	81.1x 199.10 Ir.	.	2101	185	37,000	37,000
City of New York.	74.1x 199.10 Ir.	..	2101	186	34,000	34,000
City of New York	86.11½x 199.10 Ir.	..	2101	205	30,000	30,000
City of New York.	33x62	V	2101	63	1,000	1,000
City of New York.	Irregular	..	2101	230	1,600,000	1,525,000
City of New York.	409.0½x 199.10 Ir.	..	2101	231	110,000	110,000
City of New York.	125.8½x 199.10 Ir.	..	2101	291	85,000	85,000
City of N. Y.	419.10x 45.2	..	2101	117	22,750	22,750
City of N. Y.	419.4x 633.2	2	2101	120	218,000	2,480,000
Exempt Property					$13,311,510	$31,656,960

State of New York, City of New York, County of New York, ss.:

I, Michael Cooperman, one of the Assessors of The City of New York, do depose and swear that the foregoing volume, numbered 10, Section 7, is one of the following volumes: Section 7, Volumes 3, 7 and 10, which together contain a detailed statement of all the taxable property embraced within the district assigned to me by the President of the Tax Commission of The City of New York for assessment under his direction and entered in the Annual Record of Assessed Valuation of Real Estate in the Borough of Manhattan in the City of New York, for the fiscal year July 1, 1960 to June 30, 1961.

That I have personally examined each and every house, building, lot, pier, and other taxable property within said district; that in said volumes are set down and given the description, the Street, the Section or Ward, Block and Lot and Map or Identification numbers of said Real Estate embraced within such district, the sum for which, in my judgment, each separately assessed parcel of Real Estate would sell under ordinary circumstances if it were wholly unimproved, and separately stated, the sum for which the same parcel would sell under ordinary circumstances with the improvements, if any, thereon; also the name of the owner or occupant thereof, so far as the same is known; also any other information which the President of the Tax Commission required.

MICHAEL COOPERMAN, Assessor.

Sworn to before me this 29th day of January, 1960.

JACOB MARKOWITZ, Justice of the Supreme Court of the State of New York.

. Partial exemption. P—Progress assessment.

A COPY OF THE
Annual Record of Assessed Valuation of Real Estate
In The City of New York for the Fiscal Year 1960-1961
BOROUGH OF MANHATTAN, SECTION 8, BLOCKS 2105 to 2255

Price $2.15

ASSESSED VALUATION OF REAL ESTATE

165

Published by

THE CITY RECORD

Pursuant to the Provisions of Section 873b of the New York City Charter

WILLIAM TALBOT, Supervisor
JOHN B MARTIN, Editor
2213 Municipal Bldg., Man., N.Y. 7, WHitehall 3-3600—Ext. 2616

Owner or Occupant	Size of Lot	Stories High	St. No.	Lot No.	Value of Real Estate Unimproved	Value of Real Estate with Improvements Thereon
Section 8, Volume 1, Block 2106—8th Ave., East Side, 155th to 156th Sts.						
City of New York..	489.8x 654.7	3	2930	1	Exempt	Exempt
Land value exclusive of easement assessed under Ident. No. 1456E26.						
East Side Harlem River Drive, North of 155th St.						
City of New York..	696.6 Bulkhead			51	Exempt	Exempt
City of New York..	752 Bulkhead			95	Exempt	Exempt
Section 8, Volume 1, Block 2106—East Side Edgecomb Ave., North 155th St. to South Side 181st St. and Amsterdam Ave.						
City of New York..	6160 Ir.	..	..	1	Exempt	Exempt
City of New York..	Ir.x67+	..	..	2	Exempt	Exempt
North Side 155th St., Harlem River Driveway to 8th Ave.						
Est. W. Lynch	740x459.8	..		3	$360,000	$360,000
					Land Value Ass'd under Ident. No. 1456E-23	
Improvement Ass'd in R.E.U.C. Ident. No. 584-B.						
New York City....	60xIr.	1	..	4	Exempt	Exempt
8th Ave., West Side, North of 155th St.						
Natl. Exhibition Co..	619 8x740	4		100	$460,000	$985,000
Est. W. Lynch	90x740			200	12,000	12,000
Amsterdam Ave., East Side, Opposite W. 178th St.						
Port of N. Y. Auth.	86.5xIr.	V	..	400	Exempt	Exempt
East Side, Harlem River Dr. to Harlem River Dr., North of 159th St.						
N. Y. C. Hous. Auth.	1059.8x 863.7 Ir.	14	..	320	Exempt	Exempt
8th Ave., West Side, Junction Harlem River Dr.						
N. Y. C. Bd. of Tran.	99.10x 16.8+	..	..	875	$1,000	$1,000
Section 8, Volume 1, Block 2107—North Side 155th St., Edgecombe Ave. to St. Nicholas Ave.						
New York City.....	133 8x 266.3+		N.W.C.	1	Exempt	Exempt
New York City	50x 419.8 Ir.	..	..	2	Exempt	Exempt
908 St. Nicholas Rty.	25x 103.7+	3	900-08 N.E.C.	3	$40,000	$55,000
St. Nicholas Ave., East Side, 155th to 157th Sts.						
J H. Foster	17.7x 52.9 Ir.	3	910	7	$5,400	$12,600
Geo. W. Williams...	17x61 8 Ir.	3	912	8	5,600	12,600
O C. Bishop & ano..	17 2x 66.3 Ir.	3	914	9	5,800	12,700
L. Noble	17.1x71 Ir.	3	916	10	6,000	12,800
Cilfco Props., Inc. ..	17x75 9 Ir	3	918	110	6,200	12,900
Doris Chevers	17 7x 80 8 Ir.	3	920	11	6,600	13,500
Mt. Sinai Holy Ch..	41 1x 91.6 Ir.	2	922-24	12	Exempt	Exempt
930 Realty Corp.....	124.8x 124 11 Ir.	6	930	14	68,000	195,000
936 St. Nich. Av. Cp.	103 7x 150 11 Ir.	6	938 Corner	20	60,000	220,000
Amsterdam Ave., East Side, 155th to 160th Sts.						
City of New York..	199x396 Ir.		S.E.C.	26	Exempt	Exempt
Amsterdam Ave., East Side, 160th to 157th Sts.						
Chrome Rlty. Cp. .	25.11x100	3	1941 N.E.C.	59	$19,000	$21,500
J. Segan	24x100	3	1943	60	12,600	21,000
Prescott Rlty Co..	50x100	1	1915-47	61	26,000	18,000
1951 Hldg Cp. ...	25x100	5	1949	63	13,000	28,000
1951 Hldg. Cp.	25x100	5	1951	64	13,000	28,000
Jame Hldg Cp.	25x100	5	1953	65	13,000	28,000
Jame Hldg Co. ...	24 11x100	5	470 S.E.C.	66	19,600	37,000
157th St., South Side, Amsterdam to St. Nicholas Aves.						
Cosmopolitan Baptist Church	25x99.11	3	468	67	*$2,000	$3,000
St. Nicholas Ave., West Side, 157th to 150th Sts.						
925 Nicholas Cp.....	103 7x 144.9 Ir	6	929-29 S.W.C.	77	$70,000	$270,000
Joe. Spelzer	51 10x 96 Ir	6	925-27	76	17,600	57,000
J. W. & B. W. Walkins	25 11x 92 10 Ir	3	923	78	9,600	13,500
921 Kap Corp. ...	25 10x 99 9 Ir.	6	921 N.W.C.	79	16,000	30,000
156th St., North Side, St. Nicholas to Amsterdam Aves.						
A. Rosenberg	25x99 11	6	411	80	$8,500	$26,000
S. Grohman	25x99 11	6	411½	81	8,500	37,000
St. Elias Amer. Cath. Church	25x99.11	2	415	82	Exempt	Exempt
Monitor Rlties Inc.	25x99 11	6	417	83	8,500	45,000
Monitor Rlties Inc.	25x99.11	2	419	84	8,500	11,000
Section 8, Volume 1, Block 2108—St. Nicholas Ave., East Side, 157th to 158th Sts.						
940 St. Nicholas Cp..	103.7x 167 5 Ir.	6	940 Corner	3	$100,000	$330,000
Original Eureka Bldg.	20.1x 50 1 Ir.	3	944	7	1,800	12,000
H. T Spencer	18 8x55 Ir.	3	946	8	1,700	11,500
B. P Thomas	16 7x 59 5 Ir.	3	948	108	4,400	11,000
J. M. Douglas	16 7x 63 10 Ir.	3	950	9	4,600	15,000
A. Carrington	15 6x69 Ir.	3	952	10	4,900	15,000
A. C Patterson	16x72 3 Ir.	3	954 S.E.C.	110	6,100	14,300
St. Nicholas Ave., East Side, 158th to 159th Sts.						
A. A. Johnson	25 5x 118.5 Ir.	6	962	16	$11,000	$39,000
St. Nicholas Prop. Cp.	25.5x 123.1 Ir.	5	964	17	11,600	83,000

Owner or Occupant	Size of Lot	Stories High	St. No.	Lot No.	Value of Real Estate Unimproved	Value of Real Estate with Improvements Thereon
215 W. 144th Corp...	37.1x 101.9 Ir.	5	966	18	15,000	37,000
215 W. 141th Corp...	37.1x 108.7 Ir.	5	968	19	15,600	39,000
Cora Zundell	27.5x 113 6 Ir.	5	970 S.E.C.	21	17,000	50,000
South Side 159th St., St. Nicholas to Edgecombe Aves.						
Harpau Rltys., Inc.	60x100	1	474-76	23	$18,000	$44,000
West Side Edgecombe Ave., 159th to 158th Sts.						
B. R Lato	25 7x 107.6 Ir.	6	637 S.W.C.	26	$15,000	$37,000
W. & H. Black....	61.1x 101.9 Ir.	5	635	27	10,500	67,000
W. M. Gantz & ano.	25 2x Ir.	V	..	29	1,000	1,000
Reuben Fink	90.2x 217.10 Ir.	6	471-75 N.W.C.	33	68,000	235,000
South Side 158th St., St. Nicholas to Edgecombe Aves.						
304 W. 153d St. Cp..	95.11x 99.11 Ir.	5	474-78	85	$39,000	$120,000
West Side Edgecombe Ave., 158th to 157th Sts.						
Edgecombe Road Cp.	100.4x 19 5 Ir.	6	168-70 S.W.C.	30	$36,000	$95,000
Amsterdam Ave., East Side, 157th to 158th Sts.						
469 W. Hldg. Corp..	25x100	5	1961 N.E.C.	62	$21,000	$38,000
H. Padams	25x100	4	1963	63	15,000	19,000
Rosa Goodes	26 2x100+	4	1965	64	15,000	29,000
Rayshel Rlty. Cp.	21.8x100+	1	1967	65	15,000	19,000
E. Garlen	50x100	6	1969-71	58	30,000	73,000
493 W. 155th St. Cp.	49.11x100	6	1973-77 S.E.C.	59	39,000	81,000
158th St., South Side, Amsterdam to St. Nicholas Aves.						
494 W. 158th St. Cp..	60x99.11	6	491-95	60	$17,000	$69,000
St. Nicholas Ave., West Side, 158th to 157th Sts.						
L. K. Kirton	61.9x 48.3 Ir	3	953-57 S.W.C.	62	$10,500	$24,000
B. G. Muney, ano..	77.9x 82.7 Ir.	5	949	66	24,600	62,000
H. Grossman & ano.	31x90 10+	5	913	67	11,000	25,000
Cibb Realty	46 7x 103.3 Ir.	6	941 N.W.C.	68	22,600	77,000
157th St., North Side, St. Nicholas to Amsterdam Aves.						
Gorilbourne Clark ..	60x99.1	2	467	71	$17,000	$24,000
Amsterdam Ave., East Side, 158th to 159th Sts.						
A. R. I. Realty Cp..	39.11x100	6	1981-73	73	$33,000	$80,000
S. Sheingold	40x106	6	1985	75	21,000	60,000
Cal. Realty Cp.	40x106	6	1987-89	77	24,000	60,000
Davewelss Rlty. Co..	10x106	6	1993	79	21,000	60,000
M Gouze	39.11x105	6	1995-97 N.E.C.	81	33,000	78,000
St. Nicholas Ave., West Side, 159th to 158th Sts.						
Elros Realty, Inc.	203.8x 81.1 Ir.	6	961 Corner	83	$67,500	$205,000
Section 8, Volume 1, Block 2109—Amsterdam Ave., East Side, 159th to 160th Sts.						
J. Goodman & Co., ano	50x68	6	2001-03 N.E.C.	1	$20,000	$50,000
Louis Ungrich	19.11x 126.5 Ir.	4	2005	8	30,000	75,000
Banner Equities	60x 117 1.1r	6	2011	5	35,000	90,000
F. B. Estates	49.11x 98 5 Ir	6	2013-15 Corner	7	18,000	110,000
St. Nicholas Ave., West Side, 160th to 159th Sts.						
J. Goodman & Co., ano.	60.10x 87.9 Ir.	6	1001 N.W.C.	16	$19,000	$25,000
St. Nicholas Ave., East Side, 159th to 160th Sts.						
S B Weinstein et al.	76 5x 100 Ir.	5	972 N.E.C.	17	$15,000	$10,000
974 Realty Corp....	127.1x 104 8 Ir.	6	974	19	57,000	185,000
990 St. Nich. Av. Cp.	60.10x 111 4 Ir.	5	992-94 S.E.C.	24	20,000	100,000
South Side 160th St., St. Nicholas to Edgecombe Aves.						
L. R. Lucas	18x100 Ir	3	430	25	$6,000	$13,200
Clemal Realty Co ...	18x100	3	428	26	6,000	13,000
H Schneiderman ...	18x100	3	426	27	6,000	13,000
H Schneiderman ...	18x100	3	124	28	6,000	18,000
R. & H. V. Perry...	18x100	3	422	29	6,000	13,000
Posner Schrank ..	18x100	3	120	30	6,000	13,000
W. J. & L. G Perry	18x100	3	418	31	6,000	10,000
West Side Edgecombe Ave., 160th to 159th Sts.						
C. M Grace Trst...	102.7x 130 5+	15	541-55 S.W.C.	34	$75,000	$516,000
C. M Grace Trst .	102.7x 81.6 Ir.	6	161 N.W.C.	41	67,000	100,000
North Side 159th St., Edgecombe to St. Nicholas Aves.						
S. C Y. Realty Co...	40x100	6	463	42	$18,000	$54,000
S. C. Y Realty Co...	40x100	6	165	43	18,000	60,000
S. C Y Realty Co ..	40x100	6	167	45	18,000	60,000
Amsterdam Ave., East Side, 160th St. to St. Nicholas Ave.						
Samyes Realty Corp.	120 10x 87 1 Ir	6	2117-19 Corner	16	$140,000	$335,000
St. Nicholas Ave., East Side, 160th St. to Sylvan Terr.						
New York City	60 10x 100+	4	1000-02 N.E.C.	55	Exempt	Exempt
Aroclaw Realty Co., Inc.	25.6x100+	1	1004	57	$10,000	$18,000
Sylvan Ter., South Side, St. Nicholas Ave. to Jumel Ter.						
G. S. Irvin	31.5x 35 1 Ir.	2	2 B.E.C.	68	$2,200	$5,000
L. B. Whittington .	19 6x34 6	2	4	59	1,600	5,500
4-6 Sylvan Rlty. Cp.	19.6x34.6	2	6	60	1,600	5,500
6-8 Sylvan Rlty. Cp.	19 6x34 6	2	8	61	1,600	5,500
Esme H Smith ...	19 6x34 6	2	10	62	1,600	5,500
F & H. Rector	19.6x34 6	2	12	63	1,600	5,500
H. Applethwaite	19 6x34 6	2	16	64	1,600	5,500
Pauline Walker	19 6x34 6	2	16	65	1,600	5,500
Herman Williams ..	19 6x34 6	2	18	66	1,600	5,500
N. Edwards & ano...	20x34 6	2	20 S.W.C.	67	2,200	6,300
Jumel Terr., West Side, Sylvan Terr. to 160th St.						
Jumel Realty Corp.	75x90 Ir.	6	3 N.W.C.	70	$31,000	$105,000
Sylvan Terr., North Side, Jumel Terr. to St. Nicholas Ave.						
Thos. A. Madison...	20.8x34 6	2	19 N.W.C.	71	$2,300	$6,000
H. & J. Gottlieb....	20.8x34 6	2	17	72	1,700	5,700

Owner or Occupant	Size of Lot	Stories High	St. No.	Lot No.	Value of Real Estate Unimproved	Value of Real Estate with Improvements Thereon
Marie Lazier	20 8x34.6	2	15	73	1,700	5,700
H. H. L. Hawkins...	20 8x34 6	2	13	74	1,700	5,700
Norman H. Thornton	20.8x34 6	2	11	75	1,700	5,700
H. Howens	20 8x34.6	2	9	76	1,700	5,700
L. A. & E. C. Hales	20 8x34 6	2	7	77	1,700	5,700
H. J. Leliwick	20.8x31 6	2	5	78	1,700	5,700
Juanita Hodge	20 8x34 6	2	3	79	1,700	5,700
H. Brightwell & ano.	20.2x 35 1 Ir.	2	1 N.E.C.	80	2,300	6,700
St. Nicholas Ave., East Side, Sylvan Terr. to 162d St.						
Union Mutual Life Ins.	137.9x 112 6 Ir	1	1010-18	81	$55,000	$105,000
Millie Prop. Corp...	81.7x 172 7 Ir.	6	1026 B.E.C.	88	60,000	160,000
162d St., South Side, St. Nicholas Ave. to Jumel Terr.						
C. M Parker	16 8x96.8	3	414	92	$5,700	$12,000
Benj. J. Blackwell..	16.8x96.8	3	442	98	5,700	12,000
K. R. Hele	16.8x96.8	3	110	193	6,000	20,000
A. & M. J. Henry ..	19.5x99	3	433	94	6,600	14,000
A. Pilester	19 6x98	3	436	95	6,600	14,000
H. B. Bell & ano....	19.6x98	3	431	96	6,600	14,000
H. J. Kirkpatrick...	19 6x99	3	432	97	6,600	14,000
C. A. & M Benjamin	23x99	3	130 S.W.C.	94	10,600	14,000
Jumel Terr., West Side 162d St. to Sylvan Terr.						
L. E. Pritchett	17.0x100	3	18	99	$6,000	$13,000
R. Rockmore	17x100	3	16	101	6,000	13,000
L. K. Dickens	17x100	3	14	101	6,000	13,600
M Sweeney	17x100	3	12	102	6,000	13,000
Liria C Carter	17.9x100+	3	10	103	6,000	14,600
Jumel Terr., East Side, 160th to 162d Sts.						
City of New York..	259 3x 165 8 Ir.	3	..	106	Exempt	Exempt
Section 8, Volume 1, Block 2110—Amsterdam Ave., West Side, 162d to 163d Sts.						
Earnshaw Phillipson.	75x125 11.	2	2061-66 N.E.C.	1	$58,000	$115,000
Tralow Realty Co...	25x100	2	2067	4	12,000	11,000
Tralow Realty Co...	25x100	5	2069	6	13,000	18,000
L. C. L. Re. Cp...	IrxIr15	6	2075-81 B.E.C.	7	31,000	60,000
South Side 163d St., Amsterdam to Edgecombe Aves.						
L. C. L. Re. Cp.	111x100	5	160	9	$10,000	$34,000
E. Schwartz	25x 112 6 Ir.	6	448	10	10,500	34,000
M Minck	37.6x112 6	6	446	11	10,000	41,000
M. Minck	31.6x112 6	6	141	13	10,000	17,000
Essential Rlty., Inc	25x112 6	5	142	14	6,800	22,000
Bleko Re. Cp.	25x112 6	5	41r	15	6,800	22,000
H. Greenberg	75x112 6	5	43x	16	6,800	22,000
A. F H F. A R. H. Horling	25x112.6	6	436	17	6,800	22,000
434 W. 163d St. Cp.	50x112.6	6	431-32	18	13,000	60,000
215 W. 114th St. Cp.	27x112.6	5	430	20	7,300	20,000
215 W. 114th St. Cp.	27x112.6	5	428	21	7,301	20,000
215 W. 141th Corp...	27x112.6	5	426	22	7,300	20,000
215 W. 144th Corp...	27x112 6	5	424	23	7,300	20,000
West Side Edgecombe Ave., 163d to 162d Sts.						
James H. Hardy....	85x 114 2 Ir.	8	506 S.W.C.	24	$53,000	$200,000
Amiel Cp.	114.2x 182 Ir.	6	171 N.W.C.	31	115,000	255,000
North Side 162d St., Edgecombe to Amsterdam Aves.						
Margeret L. Duncan	19x112 6	3	425	41	$6,800	$14,000
Henry F. C. Rohe...	16 5x 112.6	3	427	42	6,000	12,500
Alex A. Glasgow...	18 6x112 5	3	429	43	6,000	13,000
Susie Palmer	18.6x112.6	3	431	44	6,000	13,500
H. H. Busenol	18 6x112.5	3	433	45	6,600	14,000
B. H Busenol	18.6x112.5	3	435	46	6,600	17,200
Mildred L. Johnson.	21x112 6	3	437	47	7,200	17,600
Pauline Gilling & L. Ornstein	18.6x112.6	3	439	48	6,000	18,500
R. & L. Wheeler ..	19.6x112.6	3	411	49	7,000	17,000
Ella Edwards	19.6x112 6	3	143	50	7,000	14,500
Adrian Henry	19 6x112 6	3	445	51	7,000	17,000
H. Simpson	19 6x112.6	3	417	52	7,000	14,500
M & H Hodge	19.6x112 6	3	119	61	7,000	14,500
M. & H Hodge	20x112 6	3	451	54	7,200	15,000
M. & H Hodge	8.6x112.6	..	..	55	600	600
M & E. Hodge	17x112 6	3	453	56	6,000	9,500
M & E. Hodge	17x112 6	3	455	57	6,000	9,500
M. & E. Hodge	20x112 6	3	157	58	7,200	10,500
Amsterdam Ave., East Side, 163d to 164th Sts.						
Peter Harrell	31x100	5	2083 N.E.C.	60	$18,500	$39,000
23 Leroy St. Corp. .	49 2x100	5	2085	62	16,000	36,000
November Props., Inc.	25.2x100	6	2087	63	16,000	36,000
S Greenspan	40x111	6	2089	65	16,500	42,000
S. Greenspan	40x111	6	2091	66	16,000	42,000
B 1. Lang	34 6x111+	6	2093 S.E.C.	68	19,500	15,000
South Side 164th St., Amsterdam to Edgecombe Aves.						
Robt M Hodie .	50x 114.6 Ir.	6	452	70	$11,600	$37,000
Jonpont Rlty. Cp...	37.6x 112 4+	6	450	71	11,000	30,000
Ily Ud Realty Corp	37.6x 112 4+	6	446	73	11,000	30,000
Lorim Mngmt. Corp.	50x 112.4+	6	442-44	74	14,500	16,000
24 Rlty Cp.	60x112 1+	6	128-40	76	14,500	16,000
74 Rlty. Cp.	50x 112 4+	6	434-36	78	14,500	16,000
West Side Edgecombe Ave., 164th to 163d Sts.						
Miss. Bistera Sacred Heart	224.2x 304.2 Ir.	3	431-37 Corner	91	Exempt	Exempt
North Side 163d St., Edgecombe to Amsterdam Aves.						
Nalea H E Cp. .	25x112.6	6	450	101	$9,800	$30,000
Nalea R.E. Cp	25x112 6	6	461	102	8,800	30,000
Tico Rlty. Cp.......	25x112 6	6	463	103	8,800	27,000
Roy Ferguson	25x112 6	6	465	104	6,800	22,000
Clarence Jernigan...	25x110.4	5	467	106	6,800	19,000
Section 8, Volume 1, Block 2111—Amsterdam Ave., East Side, 164th to 165th Sts.						
169 W. 164th St. Cp	37 6x100	5	2101 N.E.C.	1	$20,000	$57,000
Teder Rlty. Cp. ...	37 6x100	6	2105	3	15,000	16,000
P. Alper	25x100	4	2107	4	10,000	17,000
Lamina R.E. Cp...	25x100	5	2109	5	10,000	18,000
Lamina R.E. Cp ..	25x100	5	2111	6	10,000	18,000
Vogerd, Inc.	65.10x59	5	2113-17 S.E.C.	8	20,000	45,000
South Side 165th St., Amsterdam to Edgecombe Aves.						
Vogerd, Inc.	47x56 10	6	484	9	$9,500	$31,500
Jonlead Realty Corp	100.7x 100 Ir	6	476-82	10	23,000	140,000
Hyman Rotenblum.	49 1x 102.11 Ir.	6	470-03	15	16,000	47,000

See last page for footnotes.

Owner or Occupant	Description of Property: Size of Lot	Stories High	St. No.	Lot No.	Value of Real Estate Unimproved	Value of Real Estate with Improvements Thereon
West Side Edgecombe Ave., 165th to 164th Sts.						
City of New York..	208.11x179.9 Ir.	4	Corner	24	Exempt	Exempt
North Side 164th St., Edgecombe to Amsterdam Aves.						
R. Mayer	25x189 Ir.	6	453	36	$8,000	$32,000
Harry & E. Holland.	25x142.5 Ir.	2	455	37	6,000	7,500
457 E. 164th St. Rlty. Co.	50x102.11	5	457-59	38	14,000	45,000
R. Thomas	25x105.10	5	461	40	7,000	17,000
Charlesland Est., Inc.	25x106.10	5	463	41	7,000	17,000
A. M. O'Brien	25x105.10	6	465	42	7,000	17,000
449 Rlty. Cp.	25x105.11	5	467	43	7,000	80,000
Amsterdam Ave., East Side, 165th to 160th Sts.						
S. & R. Jacoby	25x100	5	2119 N.E.C.	44	$15,000	$33,000
2121 Amsterdam Ave. Rlty.	50x100	3	2121	45	20,000	23,000
Elsmere R.E. Corp.	52.3x100+	6	2125-27	47	21,000	60,000
260 Bierker Realty..	52.3x100+	6	470 S.E.C.	50	27,000	67,000
South Side 160th St., Amsterdam to Edgecombe Aves.						
Douglas Tatum	25x95.8 Ir.	2	468	61	$6,800	$9,000
B. Taylor	25x98.11 Ir.	2	466	52	6,900	9,000
M. Sedevic	25x102.7 Ir.	1	464	58	7,000	8,000
City of New York..	25x106.3 Ir.	..		54	4,000	4,000
Elta Realty	37.6x111.9 Ir.	6	460	55	11,000	48,000
Elta Realty	37.6x117.9 Ir.	5	458	57	11,000	48,000
City of New York	116.2x117.3	..	..	58	40,000	40,000
West side Edgecombe Ave., 166th to 165th Sts.						
S. Mark	101.8x10.2 Ir.	..	.	59	$8,000	$9,000
Portsmouth Assoc...	80.9x140.9 Ir.	6	631-33 N.W.C.	64	46,000	155,000
North Side 164th St., Edgecombe to Amsterdam Aves.						
H. Marlin	20x83 Ir.	4	465	71	$1,300	$15,000
H. Martin	20x65.11 Ir.	4	467	72	4,400	15,000
Audrey Brunson	25x69.7 Ir.	3	469	73	5,900	8,500
J. P. Jones	25x73.3 Ir.	3	471	74	6,000	10,000
Hubert Harper	25x76.11 Ir.	3	473	75	6,300	10,000
M. Sedevic	25x80.8 Ir.	3	475	76	6,400	13,500
P. & J. Donegan	25x84.4 Ir.	2	477	77	6,600	8,100
Belva Crawford	25x88 Ir.	2	479	78	6,800	8,000
Amsterdam Ave., East Side, 166th to 167th Sts.						
469 W 166 R. E. Cp.	25x100	5	2139 N.E.C.	79	$13,500	$30,000
Auduboo Plumbing Co.	25x100	2	2141	80	9,000	14,000
Barmack Realty Co., Inc.	37.6x100	5	2143	81	13,500	32,000
G. Bozzo	37.6x100	5	2145	83	13,500	32,000
M. Block	50x100	6	2153	84	18,000	63,000
Finkelstein & Bauer	122x119.3 Ir.	1	2161 S.E.C.	88	49,000	57,000
South Side 167th St., Amsterdam to Edgecombe Aves.						
Helmsy Garage Cp..	119.4x131.10 Ir.	1	452160	92	$27,000	$39,000
Dunbar Paint Sup. Corp	59.8x90.3 Ir.	5	448	97	12,000	33,000
Dumbar Paint Sup. Corp	59.8x74.3 Ir.	5	446	99	10,000	25,000
S. M. Bradley, et al.	8.8x111.8 Ir.	6	444 S.W.C.	103	16,000	40,000
North Side 166th St., Edgecombe to Amsterdam Aves.						
S. M. Bradley et al.	82x94.10 Ir.	6	451 N.W.C.	104	$15,000	$37,000
Philip D Alleyne	50x50	5	453-55	105	10,500	36,000
Emit Rlty Cp.	50x75.6	5	457-59	107	11,500	38,000
St. Paul Evan. Ch.	25x100	1	461	109	Exempt	Exempt
Con-Re R. E. Cp.	25x100	6	463	110	7,000	38,000
Murdor Realty Corp.	25x100	6	465	111	7,000	16,000
Murdor Realty Corp.	25x100	5	467	112	7,000	16,000
Section 8, Volume 1, Block 2112—Amsterdam Ave., East Side, 167th to 168th Sts.						
L. Prockman	66.1x119.3 Ir.	2	2169-75 N.E.C.	1	$52,000	$140,000
Curt Meinhard	25x100	..	2177 S.E.C.	6	10,000	12,000
East Side Amsterdam Ave., 158th St. to Edgecombe Ave.						
Safeway Stores	50x100	..	.. N.E.C.	10	$21,000	$21,000
Berlng Corp.	37.6x100	6	2183	12	13,500	40,000
D. L. D. Rlty. Cp.	37.6x100	6	2185	14	13,500	40,000
E. G. Clyman & ano.	200x100	6	2187	15	79,000	290,000
L. B. Oil Co., Inc...	100x96.9 Ir.	1	2205 S.E.C.	26	49,000	60,000
South Side Edgecombe Ave., Amsterdam Ave. to Jumel Pl.						
673 Edgecombe Cp.	65.2x147.3 Ir.	3	673	28	$16,500	$18,500
672 Edgecombe Cp.	32.7x106.5 Ir.	2	672	30	7,000	9,500
671 Edgecombe Cp.	32.7x94.7 Ir	2	671 S.W.C.	31	8,000	10,500
West Side Jumel Pl., Edgecombe Ave. to 168th St.						
46 Jumel Pl. Cp...	25x100	2	46	33	$7,000	$8,500
Jumel Hldg. Co.	25x100	2	44	33	7,000	9,500
B. & B. Bellin	100x100	3	42	34	30,000	100,000
R. B. Schlesinger...	25x100	3	34	38	7,000	21,000
Aron Jul R.E. Cp..	25x100	3	32	39	7,000	17,000
Osa Realty Corp...	25x100	2	30	40	7,000	20,000
Isidore Barotz	50x100	1	28 N.W.C.	41	17,500	40,000
Jumel Pl., West Side, 168th to 167th Sts.						
Fourteen Jumel Cp.	76x100	4	10 S.W.C.	46	$27,000	$110,000
Hobert Oper. Corp..	166.4x119.8+	2	2 N.W.C.	53	46,000	130,000
East Side Jumel Pl., 167th St. to Edgecombe Ave.						
Jumel Pl. Cp. & ano.	30.4x164.11 Ir.	2	1 Corner	58	$48,000	$110,000
Wm. Stein, et al. ..	100x187.6 Ir.	2	9	59	60,000	113,000
Uptown Garage, Inc.	100x124.10	2	11	63	35,000	105,000
25 Jumel Corp.	50x90	..	..	67	13,000	13,000
25 Jumel Cp.	74.10x90	3	23	70	19,500	45,000
Jumel Prop. Corp...	50.2x90	5	29	74	18,000	100,000
D. D. Miller	50x90	1	33	75	13,000	26,000
H. Leben & ano.	50x179.6 Ir.	1	37	77	27,000	60,000
J. Brown Est.	151.7x152.1 Ir.	2	51 S.E.C.	80	49,000	100,000
West Side Edgecombe Ave., Jumel Pl. to 167th St.						
A. & J. Garage, Inc.	125.5x123.11 Ir.	2	663	90	$46,000	$95,000
F. & B. Kohler	106.2x123.8 Ir.	2	655	95	46,000	100,000
Wilsoph Realty Co., Inc.	103.7x88.9+	3	651	99	24,500	43,000

Owner or Occupant	Description of Property: Size of Lot	Stories High	St. No.	Lot No.	Value of Real Estate Unimproved	Value of Real Estate with Improvements Thereon
Section 8, Volume 1, Block 2114—Broadway, East Side, 155th to 156th Sts.						
Skyway Manhattan.	99.11x100 Ir.	1	.. N.E.C.	1	$125,000	$150,000
Madave Realty Cp.	99.11x100 Ir.	6	3760 S.E.C.	5	100,000	200,000
156th St., South Side, Broadway to Amsterdam Ave.						
B. Greenberg & ano.	125x99.11	6	570	10	$49,000	$200,000
566 W. 156th St. Rlty. Corp.	50x99.11	6	556	16	18,000	68,000
Chas. France	17x99.11	4	554	17	6,800	16,000
Lesirr Noble	16x99.11	4	552	117	5,500	20,000
C. C. & E. S. Nell..	17x99.11	4	550	18	6,800	16,000
Molrog Realty Corp.	50x99.11	6	548	19	18,000	68,000
J. F. Brilz	25x99.11	5	544	21	9,000	19,000
Konwin Realty Corp.	25x99.11	5	542	22	9,000	19,000
C. S. Slamps	74x100	1	540	23	5,700	11,000
A. E. & A. Jorsling	16.8x99.11	3	538	24	5,700	11,000
John P. Ladson	16.8x99.11	3	536	25	5,700	11,000
Chris Realty Corp...	50x99.11	5	520	26	18,000	41,000
David Hack	50x99.11	5	518	28	18,000	44,000
S. Elbert	50x99.11	5	512	30	18,000	41,000
Leo Gottlieb	50x99.11	9	508	32	18,000	120,000
Amsterdam Ave., West Side, 156th to 155th Sts.						
B. Whalen	49.7x100	1	1930 S.W.C.	35	$50,000	$73,000
Leo Gottlieb	50x100	6	1926	38	25,000	90,000
May Goodfarb	74.11x100 Ir.	1	.. N.W.C.	40	50,000	80,000
155th St., North Side, Amsterdam Ave. to Broadway.						
Shelbee Oprr. Co.	50x99.11	..	503	47	$16,000	$16,000
Welsh Calv. Method. Church	50x99.11	1	505	50	Exempt	Exempt
J. Baron	140x99.11	6	509	52	54,000	225,000
North Presby. Ch...	200x99.11	2	521	58	Exempt	Exempt
533-539 W. 155th St., Inc.	50x99.11	5	535	66	21,000	50,000
533-539 W. 155th St., Inc.	50x99.11	5	539	68	21,000	50,000
Rayshel Realty Cp.	25x99.11	6	575	70	10,500	35,000
Section 8, Volume 1, Block 2115—Broadway, East Side, 160th to 157th Sts.						
K. A. & K. M. Canavan	99.11x100	6	3760 N.E.C.	1	$137,000	$245,000
Beatrice Stern	99.11x125	10	3770 S.E.C.	5	200,000	450,000
157th St., South Side, Broadway to Amsterdam Ave.						
544 W. 157th St. Cp.	75x99.11	8	544	11	$30,000	$145,000
Ibes Rlty. Cp.	75x99.11	6	542	14	30,000	130,000
Noslog Rlty. Co...	100x99.11	6	530	17	40,000	125,000
Amazon Props., Inc.	100x99.11	6	522	21	40,000	415,000
520 W. 157th St. Cp.	50x99.11	3	516	25	18,000	22,000
Day Star Baptist Ch.	50x99.11	1	512	27	Exempt	Exempt
510 W. 157th St. Cp.	16.8x99.11	3	510	29	5,700	10,000
J. A. Keith	16.8x99.11	3	508	30	5,700	11,000
James Allyne	16.8x99.11	3	506	31	5,700	11,000
Pepper Rlty., Inc..	25x99.11	4	504	32	9,000	26,000
Cong. Ahaw. Isreal.	25x99.11	2	502	33	Exempt	Exempt
Amsterdam Ave., West Side, 157th to 156th Sts.						
35 W. 65th St. Cp...	25x100	5	1954 S.W.C.	34	$26,000	$42,000
Heights Auto. Laun.	25x100	2	1952	35	15,000	24,000
Heights Auto. Laun	25x100	1	1950	36	15,000	21,000
Abr. Kalfus	24.11x100	2	1948	37	15,000	27,000
747 10th Ave., Inc...	47x125	6	1946	38	30,000	65,000
Goya Realty Corp...	52.11x125	6	1940 N.W.C.	40	51,000	120,000
161st St., North Side, Amsterdam Ave. to Broadway.						
Irwels Hldg. Corp...	75x99.11	5	515	44	$29,500	$75,000
E. M. J. Beam & ano.	50x99.11	5	521	47	18,000	64,000
Carol E. Jotter	50x99.11	5	525	49	18,000	62,000
533 Corp.	39.3x99.11	5	531	51	14,000	43,000
G. James	39.3x99.11	5	535	53	14,000	43,000
G. James	39.3x99.11	5	537	54	14,000	43,000
Cyd Realty Corp...	39.3x99.11	5	539	56	14,000	43,000
Cyd Realty Corp...	39.3x99.11	5	541	57	14,000	43,000
Wyn Phil Rlty. Co., Inc.	39.3x99.11	5	543	59	14,000	43,000
545-7 W. 156th St. Cp.	39.6x99.11	5	545	60	14,000	43,000
Barmel Rlty Cp.	76.9x99.11+	6	549	62	30,000	195,000
Ch. Our Lady of Esperanza	23.2x99.11+	3	557	65	Exempt	Exempt
Section 8, Volume 1, Block 2116—Broadway, East Side, 157th to 158th Sts.						
U. S. Trust Co. Trustee	199.10x125	2	3760 Corner	1	$330,000	$460,000
158th St., South Side, Broadway to Amsterdam Ave.						
De Bearns Rlty. Co.	100x99.11	6	544	11	$39,000	$145,000
536-42 W. 158th St. Inc.	49.9x99.11	6	540	15	18,000	60,000
536-42 W. 158th St. Inc.	50.3x99.11	6	536	17	18,000	60,000
441 Manhattan Ave. Rlty.	50x99.11	6	526	19	18,000	55,000
Pam Realty Corp...	50x99.11	6	522	21	18,000	55,000
Etrurian Corp.	100x99.11	6	516	23	39,000	155,000
Jafrud Realty Cp...	41.8x99.11	5	512	27	15,000	40,000
Jafrud Realty Cp...	41.8x99.11	5	508	29	15,000	35,000
T. T. Goldman	41.8x99.11	5	504	31	15,000	42,000
Jas. R. Gaffney	25x99.11	6	502	32	9,000	35,000
Amsterdam Ave., West Side, 158th to 157th Sts.						
1970 Corp.	99.11x100	2	1970 S.W.C.	33	$80,000	$115,000
Washing. Hgts. Rlty.	99.11x125	1	1960 S.W.C.	37	93,000	135,000
157th St., North Side, Amsterdam Ave. to Broadway.						
City of New York..	25x99.11	3	507	42	$9,000	$12,500
509 W. 157th St. Cp.	50x99.11	5	509	43	18,000	36,000
E. Pearlman	50x99.11	5	515	45	18,000	45,000
Ivy Robertson	16x99.11	3	517	47	5,500	13,000
Ivy Robertson	18x99.11	3	519	48	6,100	14,000
Ivy Robertson	16x99.11	3	521	49	5,500	13,000
205 W. 142d St. Cp.	50x99.11	5	523	50	18,000	53,000
W. J. Walls	100x99.11	6	535	53	40,000	145,00
D. Werner	125x99.11	6	547	58	50,000	190,000
Columbus Est., Inc..	75x99.11	6	551	61	30,000	98,000
Section 8, Volume 1, Block 2117—Broadway, East Side, 158th to 159th Sts.						
Rusl Hldg. Corp...	99.11x125	6	3800 N.E.C.	1	$125,000	$240,000
N. J. Hillsdale Co..	99.11x125	6	3810 S.E.C.	7	110,000	225,000
159th St., South Side, Broadway to Amsterdam Ave.						
A. I. McAllister	25x99.11	3	570	11	$6,000	$8,000
566 W. 159th St. Cp.	50x99.11	7	566	12	18,000	78,000
542 W. 159th St. Rlty. Corp.	37.6x99.11	5	542	14	18,500	33,000
Ledglsler & Davis..	37.6x99.11	5	540	16	18,500	33,000
R. Siegel	25x99.11	5	538	17	9,000	19,500
Warway Realty Cp..	25x99.11	5	536	18	9,000	19,500
R. Siegel	25x99.11	5	534	19	9,000	37,000
Proberg Rlty. Cp.	25x99.11	5	532	20	9,000	40,000
Flael Realty Corp...	25x99.11	5	530	21	9,000	18,000
Rolsen Realty Corp.	25x99.11	5	528	22	9,000	18,000
Siegel Consol Ins...	50x99.11	5	524	23	18,000	46,000
Seekall R.E. Corp...	25x99.11	4	522	25	9,000	28,000
Culhbert P. Spencer	25x99.11	4	520	26	9,000	12,000
Tessle Jarmark	25x99.11	3	518	27	9,000	11,000
Heights Est., Inc...	41.8x99.11	5	516	28	15,000	40,000
Hubert Niehols	16.8x99.11	4	510	30	5,700	10,000
Merimac R.E. Corp.	16.8x99.11	4	508	31	5,700	10,000
S. C. Beckles	65x66.7	6	506	32	16,000	46,000
Amsterdam Ave., West Side, 159th to 158th Sts.						
2746-48 8th Ave. Cp.	56.7x85	6	1990 S.W.C.	34	$47,000	$97,000
R. M. Blum	99.4x150	3	1988	37	73,000	28,000

Owner or Occupant	Description of Property: Size of Lot	Stories High	St. No.	Lot No.	Value of Real Estate Unimproved	Value of Real Estate with Improvements Thereon
1986 Amsterdam Ave. Cp.	25x100	3	1986	38	15,000	18,500
Ruhbern Realty	25x100	3	1984	39	15,000	17,500
Ruthbern Realty	25x100	3	1982	40	15,000	18,000
Carl Koeslier & ano.	24.11x100	3	1980 N.W.C.	41	22,500	36,000
158th St., North Side, Amsterdam Ave. to Broadway.						
2478 Wuenner Pl., Inc.	25x99.11	5	503	42	$9,000	$17,000
A. & M. Andrews	25x99.11	5	505	43	9,000	17,000
C. R. Janney	50x99.11	5	507	44	18,000	46,000
J. Tuck	20x99.11+	V	..	16	4,000	4,000
M. & E. Donnelly..	20x99.11	3	515	47	5,800	8,500
J. F. Smith	20x99.11	3	517	48	5,800	8,500
F. V. Parks et al..	20x99.11	3	519	49	5,800	8,500
R. Massey	20x99.11	3	521	50	5,800	8,500
Siegel Alliance, Inc..	75x99.11	5	523	51	29,500	95,000
Nellie G. Ward	50x99.11	6	529	54	18,000	70,000
Gilt Edge Props., Inc.	41.8x99.11	6	533	56	15,000	50,000
Gilt Edge Props., Inc.	41.8x99.11	6	537	57	15,000	50,000
Gill Edge Props., Inc.	41.8x99.11	6	511	59	15,000	50,000
R. D. Equities, Inc..	100x99.11	6	547	61	39,000	145,000
Section 8, Volume 1, Block 2118—Broadway, East Side, 159th to 160th Sts.						
Mantru Realty Corp.	99.11x100	6	3820 N.E.C.	1	$100,000	$210,000
Brklb Rlty. Cp....	99.11x125	6	3828 S.E.C.	1	110,000	230,000
160th St., South Side, Broadway to Amsterdam Ave.						
B. Kallman	50x99.11	6	560	11	$18,000	$48,000
Jono Realty Corp...	37.6x99.11	5	556	13	13,500	30,000
Jono Realty Corp..	37.6x99.11	5	554	15	13,500	30,000
P. J. Boyajian	37.6x99.11	5	552	17	13,500	37,000
J. Talbot	37.6x99.11	5	550	18	13,500	37,000
L. Keltz	15.4x99.11	3	548	19	5,500	24,000
V. Simpson	14.9x99.11	3	546	20	5,300	18,000
P. & O. Jones	14.9x99.11	3	544	21	5,300	19,000
J. Hunter	14.9x99.11	3	542	23	5,300	16,000
J. Hunter	15.5x99.11	3	540	23	5,500	16,000
Alex Kornblau	37.6x99.11	6	526	24	13,500	37,000
Frank M. White	37.6x99.11	5	524	26	13,500	37,000
Murnal Rlty. Cp...	50x99.11	5	522	27	18,000	68,000
S. L. Gray	25x99.11	4	518	29	6,000	8,500
H. P. C. Howe	25x99.11	2	516	30	6,000	7,000
514 W. 160th St. Cp.	26x99.11	5	514	31	9,000	35,000
Sol Pelchers	75x99.11 Ir.	1	504	32	35,000	45,000
Amsterdam Ave., West Side, 160th to 159th Sts.						
Sol Pelchers	24.11x100	3	2018 S.W.C.	35	$26,000	$39,000
Sol Pelchers	25x60	1	2016	36	13,500	18,000
Sol Pelchers	25x60	2	2014	37	13,500	17,500
Sol Pelchers	25x60	1	2010	38	13,500	15,500
N. D. Auerbach	50x79.10	6	2006	39	31,000	63,000
N. B. Kaplowitz	49.11x79.10	6	2000 N.W.C.	42	38,000	80,000
160th St., North Side, Amsterdam Ave. to Broadway.						
Amcen Realty Cp...	40.2x99.11	6	509	43	$14,500	$44,000
Charlesland Est., Inc.	27x99.11	5	511	44	9,700	22,000
513 W. 159th St., Inc.	28x99.11	5	513	45	9,300	25,000
A. Skeeter	27x99.11	5	515	46	9,700	22,000
Torlan R.E. Co.	50x99.11	5	517	48	18,000	44,000
Siegel Consol. Ins...	50x99.11	5	521	50	18,000	42,000
Peter D. Duhart...	76x99.11	2	531	53	25,000	30,000
160th St., North Side, Amsterdam Ave. to Broadway.						
A. & E. Sellars	15.4x99.11	3	541	55	5,500	14,500
Hilda Block	14.9x99.11	3	543	56	5,300	14,000
545 W. 159th St. R.E. Co.	14.9x99.11	3	545	57	5,300	14,000
545 W. 159th St. R.E. Co.	14.9x99.11	3	547	58	5,300	14,000
E. Hamp	15.5x99.11	4	549	59	5,500	18,000
M. Duncan	16x99.11	3	551	60	5,400	12,000
C. Grant	15x99.11	3	553	61	5,400	12,000
Theresa Holly	16x99.11	3	555	62	5,400	12,000
Wm. C. Pearson	15x99.11	3	557	63	5,400	12,000
Emmel Merritt	16x99.11	3	559	64	5,400	12,000
Oscar W. Jackson..	15x99.11	3	561	65	5,400	12,000
L. A. Caio	15x99.11	3	563	66	25,400	$12,000
L. & D. Cooper	15x99.11	3	565	67	5,400	12,000
Nolan Baker	15x99.11	3	567	68	5,400	12,000
Olivia Realty, Inc..	15x99.11	3	569	69	5,400	12,000
Homes Leasing Cp.	37.6x99.11	5	571	70	13,500	35,000
Homes Leasing Cp.	37.6x99.11	5	573	72	13,500	35,000
Section 8, Volume 1, Block 2119—Broadway, East Side, 160th to 161st Sts.						
3840 Realty Corp....	99.11x100	6	3840 N.E.C.	1	$100,000	$230,000
580 W. 161st St. Cp.	99.11x100	6	3856 S.E.C.	5	100,000	235,000
161st St., South Side, Broadway to Amsterdam Ave.						
Redmarb Rlty., Inc.	72x99.11	5	574	12	$28,000	$75,000
A. McLean & ano...	16.6x99.11	8	572	16	5,300	13,500
Albertine McLean	16x99.11	3	570	115	5,700	14,000
A. McLean	16x99.11	3	568	16	5,700	14,000
V. A. McLean	16x99.11	3	566	17	5,700	14,000
J. Bonds & ano	16x99.11	3	564	117	5,700	14,000
M. McLoud	16x99.11	3	562	18	5,700	15,500
Alfred Lee	16x99.11	3	560	19	5,700	18,000
N. Reid	16x99.11	3	558	119	5,700	14,000
L. M. Edwards	16x99.11	3	556	20	5,700	14,000
C. L. Browne	16x99.11	3	554	21	5,700	14,000
V. E. Bernard, ano.	16x99.11	3	552	121	5,700	14,000
K. Bushelle	16.6x99.11	3	550	22	$5,900	$14,000
161st St., South Side, Broadway to Amsterdam Ave.						
526 Realty Corp....	45x99.11	6	526	23	16,000	51,000
Willie Maria Realty Corp.	45x99.11	6	522	26	16,000	51,000
H. A. Realty E. V..	45x99.11	6	518	28	16,000	61,000
A. R. W. Rlty. Co., Inc.	25x99.11	5	516	29	9,000	24,000
Wilpen Realty Corp.	50x99.11	2	512	30	18,000	42,000
Wash. Hts. Cong....	50x99.11	1	508	32	Exempt	Exempt
Wash. Hts. Corp....	50x99.11	4	504	33	Exempt	Exempt
N. Fitlis	27.1x99.11	3	502	136	5,000	9,000
Amsterdam Ave., West Side, 161st to 160th Sts.						
N. Fitlis	49.11x72.11	3	2034 S.W.C.	36	$42,000	$52,000
W. C. Realty Co. ..	25x100	2	2032	38	19,000	$8,000
G. M. Helblg	25x100	6	2030	39	19,000	33,000
I. Warman, et al.	49.11x125	2	2021	40	43,500	100,000
Milrab Rlty. Cp....	50x102.4	4	2022 N.W.C.	44	48,000	58,000
160th St., North Side, Amsterdam Ave. to Broadway.						
Arthur Carter	25x99.11	4	507	46	19,000	$16,000
509 Corp.	43.4x99.11	6	500	47	15,500	42,000
511-19 W. 160th St. Corp.	43.4x99.11	5	511	48	15,500	42,000
P. J. Monroe	42.4x99.11	5	515	50	15,500	42,000
Milco Realty	43.4x99.11	5	519	52	15,500	42,000
Center Rlty. Cp....	43.4x99.11	5	523	54	15,500	42,000
Esco Realty	45.8x99.11	5	527	58	15,500	42,000
M. & M. Tischler....	44.2x99.11	5	531	58	16,000	42,000
Selma Hochman	44.2x99.11	5	535	60	16,000	42,000
F. Cohn, et al.	44.2x99.11	5	539	62	16,000	42,000
L. Kashdan et al..	44.2x99.11	5	543	64	18,000	42,000
Miriam McFarlane..	44.2x99.11	5	547	66	16,000	42,000
S. Saldes, et al.	44.2x99.11	5	551	68	16,000	42,000
Section 8, Volume 1, Block 2120—Broadway, East Side, 161st to 162d Sts.						
Brontan Rlty. Corp.	99.11x99.10+	6	3860 N.E.C.	1	$100,000	$205,000
Dalid Rlty. Cp.	99.11x100	6	3868 S.E.C.	5	100,000	225,000
162d St., South Side, Broadway to Amsterdam Ave.						
J. W. Greenidge	19x99.11	3	562	10	$8,800	$17,500
C. & E. Skerlit	18x99.11	3	560	11	6,500	16,500

See last page for footnotes.

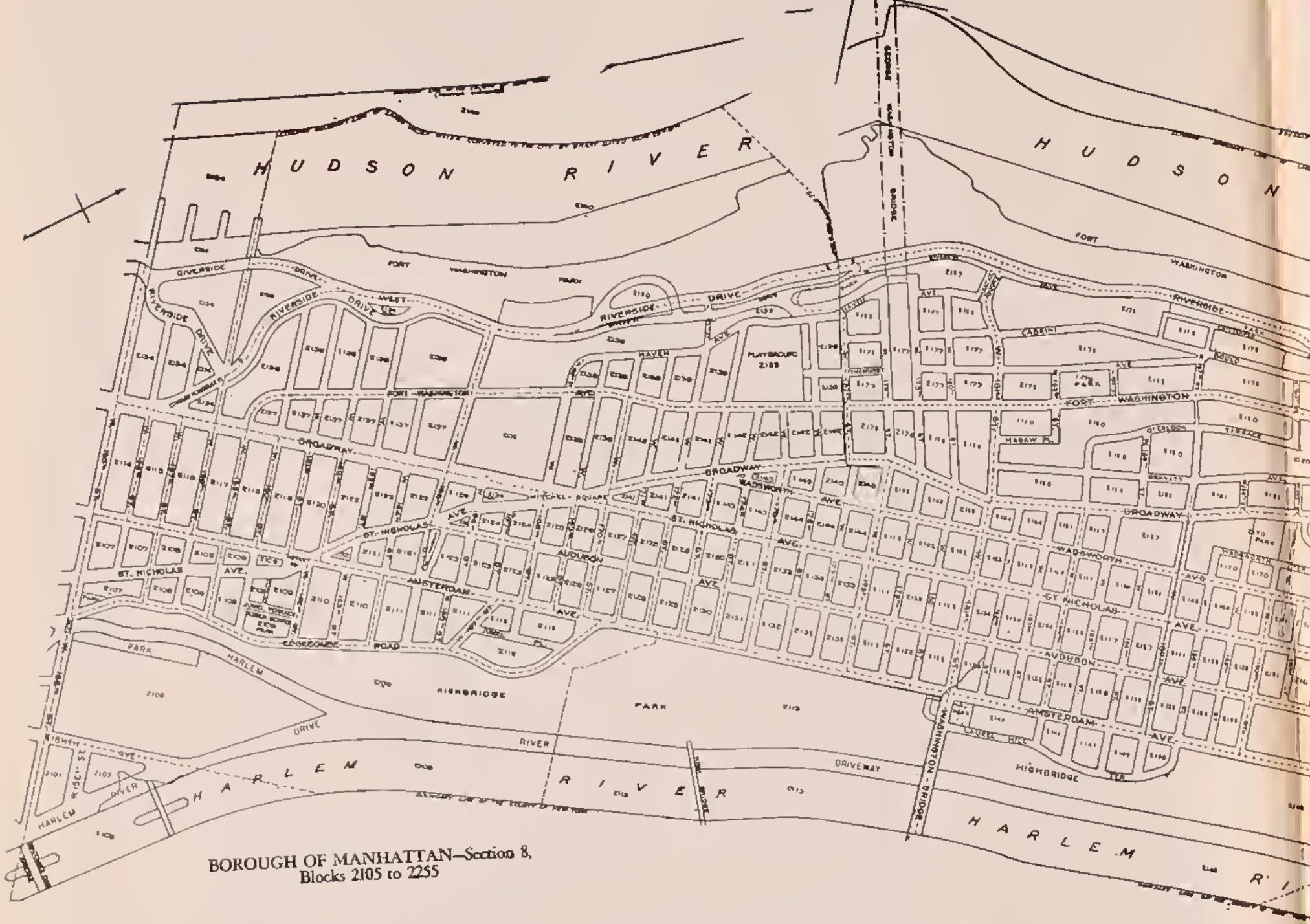

BOROUGH OF MANHATTAN—Section 8,
Blocks 2105 to 2255

HARLEM
RIVER
HUDSON RIVER
EAST RIVER
BROADWAY
DYCKMAN
AVE
ST NICHOLAS
AVE
FORT GEORGE
AVE
PARK
DRIVE
FORT
TRYON
PARK
INWOOD
HILL
PARK

Owner or Occupant	Description of Property: Size of Lot	Stories High	St. No.	Lot No.	Value of Real Estate Unimproved	Value of Real Estate with Improvements Thereon
Wilfred H. Klass	18x99.11	3	558	111	6,500	16,000
Timothy Lundy	18x99.11	3	556	12	6,500	16,000
T. E. Preudhomme	18x99.11	3	554	13	6,500	16,000
D. O'Neal	18x99.11	3	552	113	6,500	17,000
Aldo Hldg. Cp	18x99.11	3	550	14	6,500	27,000
Theo. Miler	18x99.11	3	548	16	6,500	16,000
A. J. Miller	18x99.11	3	546	116	6,500	16,000
Otto Meyers	18x99.11	3	544	16	6,500	16,000
C. Grimm	19x99.11	3	542	17	6,800	16,500
528 W. 162d St., Inc.	100x99.11	3	528	18	39,000	116,000
Benher Realty	40x99.11	5	524	23	14,500	36,000
Joachim Ry. Co.	40x99.11	5	520	24	14,500	36,000
B. E. P. Hldg. Co.	40x99.11	5	518	26	14,500	36,000
Stanray Corp.	40x99.11	5	513	28	14,500	36,000
Tenray Corp.	40x99.11	6	508	30	14,500	36,000
Tal Hldg. Rlty. Cp	25x99.11	5	506	31	9,000	39,000
St. Nicholas and Amsterdam Aves., West Side, 162d to 163d Sts.						
Trs. Columbia Univ.	167.11x 97.5 Ir.	2	2042 S.W.C.	33	$240,000	$310,000
G. M. Luncheonette,	26x100	5	2040	40	20,000	35,000
L. M. Horling	24.11x100	1	2038 N.W.C.	41	30,000	34,000
181st St., North Side, Amsterdam Ave. to Broadway.						
S. Usdansky	50x99.11	6	505	42	$18,000	$56,000
Harbor Rlty. Corp.	50x99.11	5	509	44	18,000	53,000
New York City	50.6x99.11	3	511	48	Exempt	Exempt
Seacord Rlty. Cp.	50x99.11	6	515	48	18,000	105,000
H. W. Wilson Co., Inc.	50x99.11	4	519	50	18,000	75,000
D. Schacter, ano.	50x99.11	6	521	62	18,000	73,000
181st St., North Side, Amsterdam Ave. to Broadway.						
Clifford Richards	18.11x 99.11	4	551	55	$6,500	$22,000
E. G. Wilson	18x99.11	4	553	56	6,500	16,500
E. G. Wilson	18x99.11	4	555	57	6,500	16,000
F. Hegney	18x99.11	4	557	58	6,500	15,000
Leon & Bertha Shark	17.11x 99.11	4	559	59	6,500	15,500
R. & E. Carnegie	18.11x 99.11	4	561	60	6,500	17,000
Darrell & Seale	18x99.11	4	563	61	6,500	16,500
L. Mantione	18.11x 99.11	4	565	62	6,500	16,500
J. E. Draylon	18x99.11	4	567	63	6,500	20,000
Inez DeRose	18.11x 99.11	4	569	64	6,500	17,000
G. M. Howard	18x99.11	4	571	65	6,500	18,000
W. & A. L. Brown	18x99.11	4	573	66	6,500	16,000
Aaron P. Johnson	18x99.11	4	575	67	6,500	16,000
K. Phipps	18x99.11	4	577	68	6,500	20,000
J. Cameron	19x99.11+	4	579	69	6,800	17,000
Section 8, Volume 1, Block 2121—St. Nicholas Ave., East Side, 162d to 163d Sts.						
Barneget Rlty. Corp.	208.7x 164.6+	2	1040 Corner	1	$110,000	$180,000
St. Nicholas Ave., East Side, 163d to 164th Sts.						
Onico Gardens, Inc.	213.9x 149.6 Ir.	3	1056 N.E.C. & S.E.C.	10	$95,000	$300,000
Amsterdam Ave., West Side, 164th to 163d Sts.						
Louise B. Harvey	27.10x 100+	5	2093 S.W.C.	51	$16,000	$70,000
Amsto Rlty. Co	28x100	5	2096	52	11,200	30,000
Amsto Rlty. Co.	28x100	5	2094	53	11,200	30,000
766, Inc.	28x100	5	2092	54	11,200	28,000
766, Inc.	28x100	5	2090	55	11,200	28,000
H. Friedman	39.11x 110+	2	2088	56	16,500	35,000
Pentecostal Ch. of Washington Hgts.	20x110	2	2086 N.W.C.	58	6,000	8,750
West 163d St., North Side, Amsterdam to St. Nicholas Avenue						
Chatham Prop., Inc.	10x20 V		..	59	500	500
St. Nicholas Ave., East Side, 164th to 165th Sts.						
R. C. Ch. of St Rose of Lima	106.3x 121.10+	1	1058 N.E.C.	20	Exempt	Exempt
Cortlos Rlty. Corp.	113.1x 123.7+	6	1000 S.E.C.	24	$55,000	$130,000
165th St., South Side, St. Nicholas to Amsterdam Ave.						
R. C. Ch. of St. Rose of Lima	23x80	1	510	29	Exempt	Exempt
R. C. Ch. of St. Rose of Lima	102x 105.10 Ir.	1		30	Exempt	Exempt
Amsterdam Ave., West Side, 165th to 164th Sts.						
Athenian Rlty. Cp.	27.11x100	5	2112 S.W.C.	35	$16,000	$36,000
Barmack Realty Co., Inc.	30x100	5	2110	37	12,000	27,000
Binna Bros. Realty Corp.	30x100	5	2108	39	12,000	27,000
Helen M. Brila	30x100	5	2106	41	12,000	27,000
J. F. Brila	30x100	5	2104	43	12,000	27,000
M. Grunberger	30x100	5	2102	45	12,000	27,000
H. Grunberger	27.11x100	5	2100 N.W.C.	47	16,000	32,000
164th St., North Side, Amsterdam to St. Nicholas Aves.						
Louis Apter	50x99.11	6	603	49	$18,000	$54,000
Section 8, Volume 1, Block 2122—St. Nicholas Ave., West Side, 162d to 163d Sts.						
606 W. 163d St. Cp.	126.9x 180.8 Ir.	6	1045 N.W.C.	1	$107,000	$220,000
620 W. 163d St. Cp.	126.6x 74.11 Ir.	6	1049 S.W.C.	156	94,000	190,000
162d St., North Side, St. Nicholas Ave. to Broadway.						
519 W. 162d St. Rlty. Corp.	20x100	3	519	7	$7,200	$15,000
M. Hodge	18x100	3	521	8	6,800	15,000
R. St. Ledger, ano.	18x100	3	523	9	6,500	14,500
Eva McFarlane	18x100	3	525	10	6,500	14,500
O. Thornhill & ano.	18x100	3	527	11	6,500	18,500
Christy Thornhill	18x100	3	529	12	6,500	14,500
Olive Thornhill	19x100	3	531	13	6,800	15,000
431 W. 162d St. Cp.	20x100	3	533	14	7,200	17,000
Insley 163 Corp.	80x99.11	5	537-35	15	31,500	75,000
D. & B. Wellach	80x99.11	5	539-41	18	31,500	75,000
545 Realty Corp.	105x99.11	6	543-45	21	41,000	140,000
Broadway, East Side, 167d to 163d Sts.						
Gasoff Realty Cp.	99.11x100	6	3880 N.E.C.	48	$100,000	$205,000
S. Rosen, et al.	99.11x100	6	3890 S.E.C.	52	100,000	220,000
163d St., South Side, Broadway to St. Nicholas Ave.						
548-552 W. 163d St.	44.2x99.11	5	552-54	138	$16,000	$43,000
548-554 W. 163d St. Corp.	44.2x99.11	5	548-50	140	16,000	43,000
540 W. 163d St. Cp.	44.2x99.11	5	544-46	142	16,000	43,000
530 W. 163d St. Cp.	44.2x99.11	6	540-42	144	16,000	43,000
540 W. 163d St. Cp.	44.2x99.11	5	536-38	146	16,000	43,000
Rosetta Stone R.E. Corp.	44.2x99.1	5	534-32	148	16,000	43,000
520 W. 163d St. Cp.	80x99.10	6	528-30	150	31,500	105,000
Broadway, East Side, 163d to 164th Sts.						
A. & Y. Feldman et al.	99.11x100	6	3900 N.E.C.	58	$100,000	$195,000
Bask Assocs., Inc.	99.11x100	6	3910 S.E.C.	62	100,000	230,000
164th St., South Side, Broadway to St. Nicholas Ave.						
Wye Realty Corp.	132.6x 99.11	6	558	106	$80,000	$190,000
Broadriver Rlty. Cp.	132.6x 99.11	6	548	110	60,000	190,000
St. Nicholas Ave., West Side, 164th to 163d Sts.						
1071 Realty Corp.	106.7x 91 Ir.	6	1071 S.W.C.	118	$46,000	$78,000
1061 St. Nich. Realty	106.7x 128.3 Ir.	6	1061 N.W.C.	120	60,000	125,000
163d St., North Side, St. Nicholas Ave. to Broadway.						
555-7 W. 163d St. Inc.	77.6x99.11	5	535-37	127	$30,000	$75,000
D. Maloff	77.6x99.11	5	511	130	30,000	70,000
West Side Assocs.	110x99.11	6	549	133	43,000	150,000
Broadway, East Side, 164th to 165th Sts.						
M. Berman	100x100	6	3920 N.E.C.	69	$100,000	$200,000
Andrew Vermes	25x100	1	3924	73	16,000	30,000
Holland Realing Cp	110.11x 100.6 Ir.	10	3926-34 S.E.C.	77	109,000	320,000
165th St., South Side, Broadway to St. Nicholas Ave.						
L. & R. Revere	16x 109.5 Ir.	1	556	79	$6,600	$13,000
R. Parkinson	16x 107.11 Ir.	1	554	80	6,500	13,000
R. Burel	15x 106.5 Ir.	1	552	180	6,500	13,000
M. F. Bowler	16x 104.10 Ir.	1	550	81	6,400	19,000
L. F. Pajuelo	16x 103.4 Ir.	1	548	181	6,400	14,000
R. Minick	20.1x 118.11 Ir.	5	546	82	8,500	19,000
St. Nicholas Ave., West Side, 165th to 164th Sts.						
Mej Hldg. Corp.	56.3x 120.2 Ir.	6	1091-99 S.W.C.	84	$63,000	$250,000
Capitol Prop.	133.5x 171.5 Ir.	6	1081-89 N.W.C.	88	95,000	240,000
164th St., North Side, St. Nicholas Ave. to Broadway.						
Belslone Rlty. Cp.	125x 117.1+	6	559	100	$58,000	$205,000
Section 8, Volume 1, Block 2123—Audubon Ave., East Side, 165th to 166th Sts.						
1 Audubon Rlty. Cp.	90x99.9 Ir.	6	1 N.E.C.	26	$47,000	$210,000
Charleld Rlty. Co.	35.3x95 Ir.	6	11	28	16,000	51,000
15 W. 100th St. Cp.	35x95 Ir.	6	13-15 S.E.C.	30	19,000	73,000
166th St., South Side, Audubon to Amsterdam Aves.						
Peru Realty Corp.	125x 103.6 Ir.	6	508	31	$47,000	$270,000
W. I. Jones	25x 107.10 Ir.	5	506	36	9,000	19,500
Nicholas Fitilis	25x 112.4 Ir.	5	504	37	9,500	20,000
Amsterdam Ave., West Side, 166th to 165th Sts.						
L. H. King	25x100	5	2138 S.W.C.	38	$15,000	$34,000
2136 Amsterdam Ave. R.E. Corp.	37.6x100	5	2136	39	15,000	33,000
I. Robertson	37.6x100	5	2134	41	15,000	33,000
2132 Amsterdam Rlty.	30x100 Ir.	6	2132	42	8,500	30,000
LPW Realty Cp.	100x 89.10 Ir.	..	2122-24 N.W.C.	45	84,000	115,000
165th St., North Side, Amsterdam to Audubon Aves.						
U. S. A.	100x 92.3 Ir.	1	..	20	Exempt	Exempt
Audubon Ave., East Side, 164th to 167th Sts.						
Audubon Rlty. Co.	100x145 Ir.	4	23 N.E.C.	48	$65,000	$280,000
Franklin Equit., Inc.	40x95	5	27	52	15,000	45,000
Franklin Equit., Inc.	40x95	5	29 S.E.C.	54	20,000	52,000
167th St., South Side, Audubon to Amsterdam Aves.						
Smiley R. Francis	25x85	..	.	55	$5,000	$5,000
D. & G. Bryant	25x85	2	512	56	7,500	10,500
R. Torrisi	50x85	6	608-10	57	15,000	60,000
Anna Balogh & ano.	50x85	5	604-6	59	15,000	58,000
Kalouai Rlty. Co.	25x85	6	502	61	7,500	30,000
Amsterdam Ave., West Side, 167th to 166th Sts.						
Zavall & Korman	50x100	4	2154 S.W.C.	62	$17,000	$35,000
Charter Assoc's., Inc.	50x100	1	2152	64	20,000	28,000
E. Tcherbojoglu	16.7x100	2	2150	66	6,600	8,100
R. H. Welch	16.9x100	2	2148	166	6,700	8,200
E. Tcherbojoglu	16.9x100	2	2146	67	6,200	8,200
J. L. Torrial	25x100	6	2142	68	10,000	30,000
S. & R. Jacoby	25x100	5	2140 N.W.C.	69	15,000	28,000
168th St., North Side, Amsterdam to Audubon Aves.						
P. Berger & ano.	100x95	5	509	70	$33,000	$150,000
L. F. Doorley	25x95	2	511	74	8,000	14,000
East Side, 167th to 168th Sts.						
519 W. 167th St. Cp.	76.7x95+	6	30-35 N.E.C.	77	$33,000	$165,000
J. A. & K. T. Wiebel	16.8x95	3	47	80	6,400	9,000
A. Meza	16.8x95	3	49	81	6,400	13,500
Improvement Assoc.	16.8x95	3	51	83	6,400	9,000
J. R. McAffee	50x95	6	55 S.E.C.	84	21,000	110,000
168th St., South Side, Audubon to Amsterdam Aves.						
M. P. Babakitis	25x95	2	518	85	$7,000	$10,000
M. E. Fredricks	50x95	V	..	86	10,000	10,000
M. E. Fredericks	16.8x95	3	512	88	5,500	11,000
Goulbourne Clark	16.8x95	3	510	89	5,500	11,000
Miriam E. Perryman	16.8x95	3	508	90	5,500	11,000
R. G. & I. E. Thomas	16.9x95	3	506	91	5,500	10,500
B. W. Bowen	16.8x95	3	504	92	5,500	10,500
W. Mays	16.8x95	3	502	93	5,500	20,000
Amsterdam Ave., West Side, 168th to 167th Sts.						
K. & M. Manvokian	50x100	2	2176 S.W.C.	94	$25,000	$77,000
Penney Hldg. Cp.	50.6x100+	5	3172	96	20,000	53,000
J. Sanchez	36.1x100	5	2170	98	14,000	37,000
Marsid Rlty. Corp.	40x100	6	2168 N.W.C.	100	21,000	67,000
167th St., North Side, Amsterdam to Audubon Aves.						
A. Gilman	75x81.7+	5	503	101	$24,000	$93,000
T. & E. Garigan	25x81.7+	2	509	104	8,000	8,000
M. Baumen et al.	75x81.7+	5	511	105	24,000	93,000
Section 8, Volume 1, Block 2124—Audubon Ave., West Side, Junction St. Nicholas Ave. to 166th St.						
Keabec, Inc.	91.10x 61.3 Ir.	1	.. Corner	1	$85,000	$51,500
530 W. 166th St. Cp.	55.8x 99.4 Ir.	6	530 Corner	5	32,000	48,000
St. Nicholas Ave., East Side, 167th to 166th Sts.						
I. J. Krueger	83.10x 179.2 Ir.	1	1140 Corner	17	$179,000	$230,000
Nicobon, Inc.	104.9x 164.1 Ir.	6	1124 Corner	21	190,000	220,000
Audubon Ave., West Side, 167th to 166th Sts.						
Edgedale Rlty. Cp.	76.7x 77.6+	1	.. N.W.C.	25	$62,000	$71,000
A. Kwartler	50x100	6	50-54	29	20,000	135,000
A. Kwartler	50x100	5	560-62 S.W.C.	32	25,000	78,000
168th St., South Side, Audubon to St. Nicholas Ave.						
Barson Assoc's.	50x100 Ir.	2	554	33	$18,500	$53,000
St. Nicholas Ave., East Side, 169th to 167th Sts.						
168th St. Garage Cp.	104.9x 103.6+	2	1143 S.E.C.	36	$150,000	$190,000
Corn Exch. Bank	26.2x 114.3+	6	1146	39	30,000	100,000
Edgedale Rlty. Co.	54.1x 96.1 Ir.	1	1140 N.E.C.	40	79,000	83,000
167th St., North Side, St. Nicholas to Audubon Aves.						
E. Grumbach, et al.	23.8x 76.7 Ir.	1	553	43	$14,000	$19,500
Broadway, East Side 165th St. to Junction St. Nicholas Ave.						
Cong. Emes Wozedek Inc.	219.6x 269.6 Ir.	2	1940-56 Corner	43	$375,000	$400,000
City of New York	392.1x 199 Ir.		Corner	66	Exempt	Exempt
Section 8, Volume 1, Block 2125—St. Nicholas Ave., 169th to 160th Sts.						
City of N. Y. B. of E.	184.8x278	1	1160 Corner	1	Exempt	Exempt
Audubon Ave., East Side, 168th to 169th Sts.						
S. L. C. Hall	25x95	6	51 N.E.C.	26	$14,500	$27,000
Dubow Rlty. Corp.	25x95	6	59	27	9,500	16,500
M. Irrizari	25x95	6	61	28	9,500	18,500
G. Spadoccini	25x95	2	63	29	9,500	12,000
City of New York	50x95	V		30	15,000	15,000
Patrick O'Malley	50x95	5	69 S.E.C.	32	16,500	50,000
169th St., South Side, Audubon to Amsterdam Aves.						
Lithos Props. Inc.	25x85	6	516	31	$16,500	$60,000
Efficiency Research	25x85	5	514	36	7,500	16,000
K. L. Shorter	25x85	2	512	37	7,500	9,500
W. Jackson	18x85	2	510	38	6,200	9,600
G. & S. Hale	19.4x85	2	508	39	6,800	11,500
B. & J. Maly, Tchr.	19.8x85	3	506	40	6,200	9,500
A. M. Gebauer	13x85	2	504	41	6,000	9,500
Amsterdam Ave., West Side, 169th to 168th Sts.						
A. Malosily Cp.	40x100	5	2194 S.W.C.	42	$21,000	$34,000
I. Feldman	40x100	5	2188	45	18,000	45,000
G. Rogers	25x100	4	2186	46	10,000	13,000
L. & P. Neu	25x100	4	2184	47	10,000	10,000
S. & R. Jacoby	50x100	6	2182 N.W.C.	49	25,000	77,000
168th St., North Side, Amsterdam to Audubon Aves.						
D. Graham	25x95	3	503	50	$6,500	$12,000
505 E. 168th St.	25x95	5	505	51	8,000	18,000
W. Fisher	25x95	5	507	52	8,700	38,000
515 Assoc. Corp.	100x95	6	509-13	53	38,000	265,000
Section 8, Volume 1, Block 2126—St. Nicholas Ave., East Side, 169th to 170th Sts.						
Woodrow Co-Op. Apts.	176.7x 100+	6	4033 Corner	1	$180,000	$435,000
170th St., South Side, St. Nicholas to Audubon Aves.						
New York City	50x95	1	.	8	Asd under Ident. No. 1458-1	
Sairo Assoc., Inc.	50x95	6	562 S.W.C.	10	$18,500	$130,000
City of N. Y., B. of E.	Irx Ir.		550	14	Exempt	Exempt
169th St., North Side, Audubon to St. Nicholas Aves.						
A. & H. Balzberg	50x81.7+	5	559-61	25	$16,000	$30,000
R. & E. Ratajack	25x81.7+	3	563	27	8,000	14,000
Audubon Ave., East Side, 169th to 170th Sts.						
F. Kusel et al.	56.7x95	5	77 N.E.C.	28	$27,000	$83,000
M. Sokolow, et al.	45x95+	5	87	30	17,500	54,000
A. N. Roy	16.8x95	3	89	32	6,900	10,000
J. & A. Garcia	16.8x95	3	91	132	6,900	10,000
L. Calale	16.8x95	3	93	33	6,800	10,000
H. L. Levine	25x95	6	95 S.E.C.	31	14,500	43,000
170th St., South Side, Audubon to Amsterdam Aves.						
New York City	25x95	3	514	85	Exempt	Exempt
E. Perelz	50x95	6	510	98	$17,500	$53,000
506-08 W. 170th Rlty.	50x95	5	506	38	17,500	53,000
Dew Rlty. Co.	50x95	5	502	40	17,500	53,000
Amsterdam Ave., West Side, 170th to 169th Sts.						
M. Janoff et al.	37.6x100	5	2203 S.W.C.	43	$20,000	$52,000
L. Berkowitz	37.6x100	5	2204	41	15,000	43,000
J. Rosenthal	101.7x50+	6	2200 N.W.C.	49	30,000	86,000
169th St., North Side, Amsterdam to Audubon Aves.						
E. Yarmark, ano.	50x101.7+	6	501-3	48	$17,000	$63,000
A. Mahnken	50x81.7+	6	509	49	16,000	65,000
Margaret Mahnken	50x81.7+	6	511	51	16,000	65,000
W. Gomez	25x81.7+	2	515	53	8,500	9,000
M. Citarella, et al.	50x81.7+	6	517-19	54	15,000	70,000
Section 8, Volume 1, Block 2127—St. Nicholas Ave., East Side, 170th to 171st Sts.						
567 Corp.	100x125	6	1200-6 N.E.C.	1	$94,000	$315,000
Sheia Realty	75x100	1	1219	5	60,000	75,000
F. Levi	20x100	5	1218 S.E.C.	6	17,000	32,000
171st St., South Side, St. Nicholas to Audubon Aves.						
J. R. McGuire & ano.	25x95	1	566	9	$8,700	$18,000
C. & P. M. Greer	25x95	2	564	10	8,700	13,000
M. M. Weks	25x95	2	562	11	8,700	11,000
F. Polanco	50x95	2	560	12	17,500	22,000
Audubon Ave., West Side, 171st to 170th Sts.						
C. E. Hauselt	95x125	5	104 S.W.C.	16	$57,000	$250,000
Teeburn Rlty., Inc.	100x100	6	100 N.W.C.	22	49,000	170,000
170th St., North Side, Audubon to St. Nicholas Aves.						
Dodner Realty Co.	75x100	6	568	23	$41,500	$130,000
C. Lippman	25x100	V		26	6,000	6,000
B. E. Cahill	25x100	2	566	27	8,000	10,000
Audubon Ave., East Side, 170th to 171st Sts.						
101 Aud. Ave. Corp.	100x55	6	101 N.E.C.	29	$34,000	$100,000
M. Mutcznik	75x95	5	105	35	32,000	86,000
C. L. & F. W. Boehme	50x95	5	109 S.E.C.	36	11,500	22,000
171st St., South Side, Audubon to Amsterdam Aves.						
Shirley Rosen	43.9x95	5	610	37	$13,500	$40,000
Nicola Lepore	43.9x95	5	608	39	13,500	40,000
Melmar Hldg. Cp.	43.9x95	5	606	41	13,500	42,000
H. M. Folkman	43.9x95	5	604	43	13,500	40,000
Amsterdam Ave., West Side, 171st to 170th Sts.						
Ace Hardware, Inc.	43x100	6	2217 S.W.C.	44	$21,000	$80,000
Ace Hardware, Inc.	52x100	6	2223	46	19,000	68,000
2220 Amsterdam Co.	50x100	6	2224	48	19,000	68,000
2220 Amsterdam Co.	50x100	6	2222-20 N.W.C.	50	23,000	73,000
170th St., North Side, Amsterdam to Audubon Aves.						
503 W. 170th St., Inc.	50x100	5	503	62	$18,000	$56,000
Max Levy	50x100	5	507	64	18,000	56,000
Herman Berger	50x100	6	509-11	66	18,000	62,000
516 W. 170th Corp.	65x100	6	515	68	25,500	100,000
Section 8, Volume 1, Block 2128—St. Nicholas Ave., East Side, 171st to 1724 Sts.						
569 W. 171st St. Cp.	45x100	5	1220 N.E.C.	1	$31,000	165,000
171 North Corp.	50x100	5	1224	3	29,000	135,000
W. 172d St. Corp.	95x125	6	1228 S.E.C.	5	72,000	225,000

Owner or Occupant	Description of Property: Size of Lot	Stories High	St. No.	Lot No.	Value of Real Estate Unimproved	Value of Real Estate with Improvements Thereon
172d St., South Side, St. Nicholas to Audubon Aves.						
150 W. 172d St. R.E. Inc	62.6x95	5	580	10	122,000	$75,000
A. Steinhardt	62.6x95	5	570	12	23,000	75,000
Audubon Ave., West Side, 172d to 171st Sts.						
A. L. Feldman	96x100	5	530 S.W.C.	15	$47,000	$165,000
Shanoy Rlty., Inc.	95x58	5	120-24 N.W.C.	23	34,000	85,000
171st St., North Side, Audubon to St. Nicholas Avns.						
Shanny Rlty., Inc.	42x96	5	555	21	$15,000	$54,000
Shanny Rlty., Inc.	75x95	5	559	23	20,000	100,000
Florence Mngmt. Cp.	75x96	6	563-65	26	29,000	150,000
Audubon Ave., East Side, 171st to 172d Sts.						
Mary E. O'Malley	50x100	5	111 N.E.C.	29	$25,000	$70,000
J. Haskel	90x100	6	125	31	39,000	165,000
Church Ext. Comm. Presby. of N. Y.	50x80	1	.. S.E.C.	35	Exempt	Exempt
172d St., South Side, Audubon to Amsterdam Aves.						
Church Ext. Comm. Presb. of N. Y.	20x50	2	512	36	Exempt	Exempt
R. Brenner	48.4x95	5	510	38	$15,000	$40,000
H. & R. Rosen	48.4x95	5	508	40	15,000	40,000
G. F. Rubanoff	48.4x95	5	506	42	15,000	40,000
Iras Rlty. Corp.	40.8x95	5	504	43	12,500	38,000
Amsterdam Ave., West Side, 172d to 171st Sts.						
J. Beaumont	47x84.4	5	2244 S.W.C.	44	$21,000	$46,000
E. Bromiley	48x81.4	5	2240	47	16,000	40,000
City of New York	25x100	..	..	48	3,000	3,000
Herman & Stahl	70x100	6	2236 N.W.C.	51	34,500	92,000
171st St., North Side, Amsterdam to Audubon Aves.						
Helein R.E. Cp.	25x95	2	505	52	$7,200	$16,000
J. C. Egan, et al.	50x95	6	507	53	15,500	70,000
Christine Meyrr	37.6x95	5	511	55	11,600	33,000
J. G. E. Egan	57.6x95	6	513	57	18,000	78,000
Section 8, Volume 1, Block 2120—St. Nicholas Ave., East Side, 172d to 173d Sts.						
Millu Rlty. Cp.	94.6x125	6	1238 N.E.C.	1	$72,000	$230,000
H. Grace	25x100	3	1248	5	13,000	20,000
Coog. Nodah Bijahudah	21.9x100+	3	1250	6	*3,300	6,000
Bellaire Ests., Inc.	53.2x100+	5	1252 S.E.C.	8	35,500	58,000
173d St., South Side, St. Nicholas to Audubon Aves.						
A. J. Reich	37.6x100	5	568	9	$11,000	$34,000
B. Lax	37.6x100	6	566	11	14,000	34,000
Iras Rlty. Cp.	37.6x100	6	564	12	14,000	34,000
Iras Rlty. Corp.	37.6x100	5	562	14	14,000	34,000
Ch. of Incarnation	33.6x50	4	558	15	Exempt	Exempt
Barbara Illoes	16.6x50	4	556	115	3,700	11,500
Fred A. Campbell	16.6x50	4	554	116	3,700	25,000
A. Richters	16.6x50	4	552	16	3,700	11,500
Hubay & Metcalf	17x50	4	550 S.W.C.	117	4,500	12,000
Audubon Ave., West Side, 173d to 172d Sts.						
Ch. of Incarnation	87.6x100	3	142-44	17	Exempt	Exempt
I. & I. Wortman	67x100	5	138 N.W.C.	21	$28,000	$76,000
172d St., North Side, Audubon to St. Nicholas Aves.						
559 W. 172d St. Cp.	125x94.6	5	569	24	$48,000	$170,000
Audubon Ave., East Side, 172d to 173d Sts.						
Madro Cp.	94.6x95	6	145 N.E.C.	30	$48,000	$155,000
Rudalia Rlty. Cp.	100x95	6	155 S.E.C.	37	48,000	165,000
173d St., South Side, Audubon to Amsterdam Aves.						
Audubon Manor, Inc.	37.6x100	5	526	38	$13,500	$35,000
Audubon Manor, Inc.	37.6x100	5	524	40	13,500	35,000
H. Weinstock	50x100	5	506	41	18,000	46,000
D. Katz	50x100	5	502	43	18,000	45,000
Amsterdam Ave., West Side, 173d to 172d Sts.						
Rosema Rlties., Inc.	41x100	5	2268 S.W.C.	45	$20,500	$50,000
Airis Bldg. Cp.	37.6x100	5	2266	46	$14,000	$40,000
Rosepool Rlty. Corp.	37.6x100	5	2264	49	14,000	38,000
G. F. W. Pfeiffer Sec	37.6x100	5	2262	50	14,000	38,000
Rosepool Realty Cp.	41x100	6	2260 N.W.C.	52	20,500	50,000
172d St., North Side, Amsterdam to Audubon Aves.						
Ronalove Rlty. Cp.	43.9x94.8	5	503	63	$13,500	$40,000
Harry Zariel	43.9x91.6	5	507-9	65	13,500	40,000
Ladd Rlty. Co.	43.9x94.6	5	511	67	13,500	40,000
S. Karger	43.9x94.6	5	515	69	13,500	40,000
Section 8, Volume 1, Block 2130—St. Nicholas Ave., East Sidr, 173d to 174th Sts.						
M. Lachnrr	50x100	1	1260 N.E.C.	1	$34,000	$49,000
Fred A. Landis	50x100	1	1264	8	26,000	36,000
F. M. Sandberg	100x100	6	1270 S.E.C.	8	66,000	230,000
174th St., South Side, St. Nicholas to Audubon Aves.						
Prospect Mngt. Cp.	75x100	6	560	9	$20,000	$155,000
T. F. McAvoy	75x100	2	554	12	29,000	60,000
Raymark Rlty. Corp.	45x100	5	552	15	16,000	60,000
Audubon Ave., West Side, 174th to 173d Sts.						
Raymark Rlty. Corp.	100x56	5	172 S.W.C.	17	$31,500	$93,000
Alko R.E. Cp.	100x100	6	160 N.W.C.	23	49,000	180,000
173d St., North Side, Audubon to St. Nicholas Aves.						
Paul Vasgulan	37.6x100	5	563	23	$14,000	$35,000
173d St. Cp.	37.6x100	5	565	25	14,000	35,000
Hillcrest Bldg.	37.6x100	5	567	26	14,000	35,000
Israel Mirijanian	37.6x100	5	569	28	14,000	35,000
Audubon Ave., East Sidr, 173d to 174th Sts.						
Sidjo Realty Corp.	100x95	6	165 N.E.C.	29	$18,000	$123,000
Karen Realty Corp.	42x95	5	171	33	16,000	46,000
530 Bldg. Corp.	58x95	5	175-83 S.E.C.	36	27,500	70,000
174th St., South Sidr, Audubon to Amsterdam Aves.						
S. Stamulion	37.6x100	5	528	37	$13,500	$35,000
A. Bistritzky R.E. Corp.	37.6x100	5	522-24	39	13,500	35,000
Rideo Realty Corp.	50x100	5	520	40	18,000	55,000
516 W. 174th Corp.	50x100	5	516	42	18,000	55,000
Amsterdam Ave., West Sidr, 174th to 173d Sts.						
500 W. 174th St. Cp.	50x100	6	2296 S.W.C.	44	$23,500	$83,000
M. Hilbilt	50x100	..	..	46	8,500	8,500
173d St., North Side, Amsterdam to Audubon Aves.						
C. B. Gold	35x100	6	501 N.W.C.	48	$23,000	$63,000
David & Pellonl	19x100	3	503	49	6,500	13,000
GMG R.E. Co.	19x100	3	505	50	6,100	12,500
GMG R.E. Co.	19x100	3	507	51	6,500	13,000
GMG R.E. Co.	18x100	3	509	52	6,100	12,500
GMG R.E. Co.	18x100	3	511	152	6,100	12,500
A. C. Whitaker	18x100	5	513	53	6,100	12,500
J. & A. Meza	18x100	4	515	54	6,100	16,500
E. A. Sampson	18x100	4	517	55	6,100	16,000
R. J. R. Bundy	19x100	4	519	165	6,500	19,500
R. & M. Agostini	18.9x100	2	521	56	6,400	8,500
City of New York	18.9x100	V		57	3,500	3,500
Olive Russell	18.9x100	3	525	58	6,400	10,000
Saudra Equit., Inc.	18.9x100	3	527	59	6,400	10,000
Section 8, Volume 1, Block 2131—St. Nicholas Ave., East Sidr, 174th to 175th Sts.						
Hoover Realty Corp.	89.8x100	6	1280 N.E.C.	1	$84,000	$250,000
R. C. Ch. of Incarn.	25x100	4	1290	4	Exempt	Exempt
R. C. Ch. of Incarn.	75x130	1	. S.E.C.	8	Exempt	Exempt
175th St., South Side, St. Nicholas to Audubon Aves.						
R. C. Ch. of Incarn.	70x100	4	.	12	Exempt	Exempt
Loricla Rlty. Cp.	125x131.5	1r. 5	560	13	$82,000	$195,000
Audubon Avr., West Side, 175th to 174th Sts.						
Wilca Rlty. Cp.	25x145.8	1r. 5	188 S.W.C.	18	$37,500	$80,000
K. & D. Bldg. Cp.	44x100	1r. 5	184 N.W.C.	22	23,500	68,000
174th St., North Side, Audubon to St. Nicholas Ave.						
555 W. 174th St. Cp.	50x58.3	1r. 6	553	23	$12,500	$105,000
Haonlem Rlty., Inc.	50x89.8	5	557	25	17,000	55,000
Hanalem Rlties., Inc.	50x89.8	5	561	28	17,000	55,000
Audubon Ave., East Side, 174th to 175th Sts.						
2542-4 8th Ave. Cp.	63x100	5	185 N.E.C.	29	$33,000	$80,000
F. L. R. Leel	32x100	5	189	32	12,800	26,000
A. & E. Armstrong	16x73	2	191	33	5,000	15,000
175th St., South Side, Audubon to Amsterdam Aves.						
V. Hallaufderhyde	19x78.8	2	536 S.E.C.	34	*$8,000	$18,000
M. E. Frederieks	19x78.8	2	536	35	6,000	11,000
M. McKinley	18x78.8	2	532	135	6,000	11,000
F. A. L. Campbell	18x78.8	2	530	36	5,800	11,500
R. G. Thomas	18x94.8	2	528	136	5,800	12,000
N. M. W. L. Smith	18x94.8	2	526	37	5,800	11,500
G. Cardillo	18x94.8	3	524	137	5,800	11,500
C. Vleit	18x91.8	2	522	38	5,800	11,500
Ru-Mil R.E. Cp.	37.6x99.8	5	520	39	13,500	37,000
Lena La Rocca	37.6x99.8	5	516	41	13,500	35,000
Amsterdam Ave., West Sidr, 175th to 174th Sts.						
Mauray Rlty. Cp.	100x150	6	2308 S.W.C.	44	$67,000	$195,000
Ru-Mil R.E. Cp.	11.8x100	5	2304	48	17,000	40,000
Esrr Contr. Co., Inc.	45x100	5	2300 N.W.C.	50	21,500	48,000
174th St., North Sidr, Amsterdam to Audubon Aves.						
Abr Scholter & ano.	50x89.8	5	503	52	$15,000	$58,000
Oprica Realty Corp.	76x90	5	509	55	24,000	78,000
Lalsos Rlty. Corp.	45x95	6	517	58	14,000	50,000
Section 8, Volume 1, Block 2132—Audubon Ave., East Side, 175th to 176th Sts.						
A. L. Brink Studios	98.9x50	1r. 5	199 N.E.C.	1	$29,000	$82,000
Felmar Corp	101.1x95	1r. 6	216 S.E.C.	7	49,000	165,000
176th St., South Sidr, Audubon to Amsterdam Aves.						
M. Vickers	44x99.11	5	514	80	$13,000	$42,000
M. Vickers	43.6x99.11	5	510	82	13,000	42,000
J. Koort	43.6x99.11	5	506	84	13,000	44,000
L. A. Lopez	44x99.11	5	502	88	13,000	34,000
Amsterdam Ave., West Side, 176th to 175th Sts.						
Irv. Man. Rlty. Co., Inc.	119.10x100	6	2324-38 S.W.C.	58	$55,000	$180,000
A. B. Winteroth	80x95	1r. 6	2320 N.W.C.	64	37,500	140,000
175th St., North Side, Amsterdam to Audubon Aves.						
Amsterdam 175th St. Corp.	43.9x99	1r. 5	503	68	$15,500	$42,000
Amsterdam 175th St. Corp.	43.9x99.11	1r. 6	507	70	15,500	42,000
Banner Equits, Inc.	43.9x99.11	1r. 5	511	72	15,500	42,000
Banner Equits, Inc.	43.9x99.11	1r. 5	515	74	15,500	42,000
Donna Props., Inc.	50x94	1r. 5	521	76	17,000	49,000
Audubon Ave., East Side, 178th to 177th Sts.						
Audubon Ests., Inc.	99.11x100	6	219-25 N.E.C.	10	$49,000	$165,000
Audubon Equities, Inc.	99.11x100	6	227 S.E.C.	18	49,000	135,000
177th St., South Side, Audubon to Amsterdam Aves.						
Robin Realty	42.6x99.11	5	514	100	$12,500	$40,000
S. Michels	42.6x99.11	5	510	102	12,500	40,000
L. Rosenstein	42.6x99.11	5	506	104	12,500	40,000
Lord Rlty. Cp.	42.6x99.11	5	504	106	12,500	40,000
Amsterdam Avr., West Side, 177th to 176th Sts.						
West Side Equities	199.10x100	6	2310-58 Corner	47	$89,000	$335,000
176th St., North Side, Amsterdam to Audubon Aves.						
B. Wolsky, ano.	42.6x99.11	5	503	90	$12,500	$40,000
B. Wolsky, ano.	42.6x99	5	507	92	12,500	40,000
Elbat Rlty. Cp.	42.6x99.11	5	509-11	94	12,500	42,000
Elbat Rlty. Cp.	42.6x99.11	5	613-15	96	12,500	42,000
Audubon Ave., East Sidr, 177th to 178th Sts.						
Ajis Realty Corp.	107.11x100	1r. 6	247-51 N.E.C.	21	$51,000	$145,000
Gard. M. Brooker	40x100.2	1r. 5	255	26	17,500	41,000
Samuel Ring	41.10x100+	5	634-36 S.E.C.	29	*21,300	59,450
178th St., South Sidr, Audubon to Amsterdam Aves.						
Prochera R.E. Cp.	45x91.2	5	530	30	$15,000	$47,000
Anna Levy	75x91.2	6	510	32	28,500	110,000
J. Helmer	50x99.3	6	506	35	18,000	88,000
Amsterdam Avr., West Sidr, 178th to 177th Sts.						
E. C. Rickerson	25x100	6	2376 S.W.C.	37	$13,500	$39,000
2374 Amsterdam Ave. Corp.	40.4x100	5	2374	38	14,500	39,000
J. & B. Argyraios	40.4x100	5	2372	40	14,500	39,000
Sindel Hldg. Corp.	84.2x100	2	2360-64 N.W.C.	44	38,000	70,000
177th St., North Side, Amsterdam to Audubon Aves.						
United Co. R.E. Cp.	42.6x93.4	1r. 5	503-5	110	$12,000	$38,000
United Co. R.E. Cp.	42.6x95	1r. 5	507-9	112	12,000	38,000
United Co. R.E. Cp.	42.6x98.9	1r. 5	511-13	114	12,500	38,500
United Co. R.E. Cp.	42.6x101.6	1r. 5	615-17	116	12,600	45,000
Section 8, Volume 1, Block 2133—St. Nicholas Ave., East Side, 175th to 176th Sts.						
A. & J. Zipkin	131x100	1r. 6	1300-12 N.E.C.	1	$102,000	$265,000
1314-18 St. Nich. Re.	65.10x100	1r. 1	1314 S.E.C.	7	54,000	70,000
176th St., South Sidr, St. Nicholas to Audubon Aves.						
Spira & Kohl	75x87.1	5	580	10	$27,500	$72,000
E. Ponez & ano.	75x87.1	5	574	13	27,500	73,000
Audubon Ave., West Side, 176th to 175th Sts.						
F. Caroline Invest.	93.7x100	1r. 6	214 S.W.C.	16	$45,000	$120,000
Ispa Rlty. Cp.	51x100	1r. 6	206	20	22,500	110,000
A. Wallerson	52.3x100	6	204 N.W.C.	22	25,500	115,000
175th St., North Side, Audubon to St. Nicholas Aves.						
Zet Rlties., Inc.	50x112.9	6	561	24	$21,000	$73,000
Templar Assocs., Inc.	50x112.9	6	565	26	21,000	80,000
Templar Assocs., Inc.	50x112.9	6	571	28	21,000	80,000
St. Nicholas Ave., East Side, 178th to 177th Sts.						
Odemar R.E. Cp.	99.11x100	6	1320-30 N.E.C.	30	$90,000	$240,000
Madavoy & Burger	99.11x100	6	1340 S.E.C.	34	90,000	240,000
177th St., South Side, St. Nicholas to Audubon Aves.						
New York City	150x199.10	5	586	40	Exempt	Exempt
Audubon Ave., West Side, 177th to 176th Sts.						
S. J. Kessler	99.11x100	5	228-31 S.W.C.	46	$49,000	$146,000
M. Jacobs	99.11x100	6	220-26 N.W.C.	50	49,000	146,000
St. Nicholas Ave., East Side, 177th to 178th Sts.						
Chas. Mark Hg. Cp.	36.5x100	5	1342 N.E.C.	60	$39,000	$70,000
Tudor Props., Inc.	39x100	5	1344	62	32,000	50,000
Tudor Props., Inc.	39x100	5	1348	63	32,000	50,000
Tudor Props., Inc.	39x100	5	1352	65	32,000	50,000
A. Shabahelowitz	36.8x100	5	1356-58 S.E.C.	66	41,000	75,000
178th St., South Sidr, St. Nicholas to Audubon Aves.						
P. Irwin	75x94.11	5	632-36	70	$29,500	$75,000
Beckmann & Kiskant	75x94.11	5	586-90	73	29,500	75,000
Audubon Ave., West Side, 178th to 177th Sts.						
Audgold Rlty. Corp.	94.11x100	6	248-54 S.W.C.	76	$47,000	$130,000
Stonebrick Rlty., Inc.	94.11x100	6	240-46 N.W.C.	80	47,000	135,000
177th St., North Sidr, Audubon to St. Nicholas Avns.						
Almatan Realty Cp.	37.6x94.11	5	575	84	$13,000	$18,000
Almatan Realty Cp.	37.6x94.11	5	579	86	13,000	48,000
Almatan Realty Cp.	37.6x94.11	5	583	87	13,000	48,000
Almatan Realty Cp.	37.6x94.11	5	587	89	13,000	48,000
Section 8, Volume 1, Block 2134—Broadway, West Side, 155th to 156th Sts.						
Mus. of Amer. Ind.	99.11x125	3	N.W.C. 3741 S.W.C.	1	Exempt	Exempt
Amer. Geog. Soc.	99.11x124.9+	3	600	53	Exempt	Exempt
155th St., North Sidr, Broadway to Riverside Dr.						
Hispanic Soc. of Am.	200x199.10	3	617	8	Exempt	Exempt
Am. Numismatic S.	100x99.11	3	621	14	Exempt	Exempt
Am. Acad. Arts & Let.	100x199.10	3	629	19	Exempt	Exempt
Riverside Dr., East Side, 155th to 156th Sts.						
Sohar Realty Corp.	81.8x150	1r. 10	N.E.C. 780	22	$92,000	$500,000
Adele I. Neslel, ano.	105.9x100.9	1r. 10	788 S.E.C.	30	70,000	340,000
155th St., South Side, Riverside Dr. to Broadway.						
Ch. Our Lady Esperanza	50x99.11	2	624	39	Exempt	Exempt
Hispanic So. of Am.	50x99.11	..	..	41	$18,000	$18,000
Riverside Dr., East Side, 156th to 157th Sts.						
790 Rivera R.E. Cp.	234.9x185	1r. 12	Corner 790	71	$180,000	$1,075,000
157th St., South Sidr, Riverside Dr. to Edw. M. Morgan Pl.						
M. Mickenberg, et al.	112.6x99.11	6	610-14	80	$54,500	$175,000
Waldorf Ests., Inc.	112.6x99.11	6	608	85	54,500	160,000
Broadway, West Side, 157th to 156th Sts.						
G. & S. Rlty., Inc.	123.7x101.8	1r. 6	S.W.C. 3765	90	$104,000	$280,000
Hygrade Man. Corp.	105.11x168	6	3761 N.W.C.	95	108,000	305,000
156th St., North Sidr, Broadway to Riverside Dr.						
Lantana Manor, Inc.	100x99.11	6	605	100	$48,500	$240,000
Four Zee Rlty. Cp.	100x99.11	6	611	105	48,500	140,000
Irving Rothstein	65x99.11	8	625	110	31,500	165,000
Riverside Dr., North Side, Southwest of 158th St.						
L. Capobianco	54x66.10	1r. 8	S.W.C. 811	165	$9,500	$19,000
Ivy Simpson	48.4x67.10	1r. 9	809	164	7,000	16,000
Mishcan Props., Inc.	48.4x67.10	1r. 6	807	161	70,000	270,000
Carclare Rlty. Corp.	218.10x163.9	1r. 6	801	167	70,000	230,000
H. & S. J. Lefrak	156.8x60	1r. 6	779-89	65	115,000	470,000
775 Riverside Corp.	129.11x127.1	1r. 6	775	200	85,000	325,000
Riverview Ests., Inc.	1r. x235.1+	6	Corner 763	199	175,000	635,000
Riverside Dr. West, East Sidr, North of 155th St.						
166 Riverside Cp.	135.4x146.1+	6	166-8	250	$85,000	$320,000
E. E. Breger	129.11x261.4	1r. 1	.	206	35,000	44,000
Evelyo Gar. Corp.	129.11x299.5+	2	..	212	40,000	57,000
South Side 158th St., Interior.						
Ernest Silvera	49.11x150	..	..	146	$5,000	$5,000
South Side 158th St., West of Riverside Dr.						
H. S. Allen, et al.	166.9x99.11	1	662	223	$55,000	$85,000
H. S. Allen, et al.	135x99.11 1r. 28x99.11	1	654 Lane	218	49,500	75,000
Lot 120 dropped value reflected in lots 148, 206, 212 and 218.						
Wm. D. Moore, ano.	19.6x100	3	648	149	$8,300	$16,000
Hall Frank	18x100	3	646	149	6,200	12,700
W. & D. Moore	18.8x100	3	644	150	5,400	13,100
Rosclid Realty	18.8x100	3	642	151	5,400	13,000
G. Clark	18.8x100	3	640	152	5,400	13,000
Ernest Silvera	18.8x100	3	638	153	5,400	14,000
J. W. A. Greenidge	18.8x100	3	636	154	5,400	16,000
Blanche Forye	18.8x100	3	634	155	5,400	13,000
H. Borrero & ano.	18.9x99.11	3	632	156	5,700	13,300
K. McLaren	18.9x99.11	3	630	157	6,200	13,800
Cedar Bluffs R.E. Co.	18.9x99.11	3	628	158	7,500	15,100
J. J. L. Scruggs	19.3x99.1	3	626	358	7,700	15,400
Broadway, West Side, 158th to 157th Sts.						
Ideal Mngt. Corp.	199.10x209.10+	1	3799 Corner	180	$400,000	$485,000
Riverside Dr., South Side, 157th St. to Edw. M. Morgan Pl.						
Riverside Hgts., Inc.	229.7x806.8	1r. 8	800	195	$153,000	$520,000
155th St., North Side, West of Riverside Dr.						
Land value exclusive of easement assessed under Ident. No. 1482-E27.						
N. Y. C. H. R. R. Co.	1r. x 1r.	..	.	800	Ass'd under Ident. No. A28-38	
Hudson River, East Side, 155th to 158th Sts.						
New York City	1r. x 1r.	..	..	400	Exempt	Exempt
Section 8, Volume 1, Block 2136—Riverside Dr., West Side, North of 158th St.						
A. N. Hughes	73.7x45.1	1r. 4	815	1	$11,500	$24,000
817 Riverside Dr. Cp.	23x56.6	1r. 3	817	2	6,000	19,000
D. Martin	20x65.3	1r. 3	819	3	6,000	14,500
J. J. Irving	19.6x72.9	1r. 3	821	4	6,100	19,000
M. Wade	19.1x79	1r. 3	823	5	6,900	18,000
J. Richberg & ano.	20.9x84.9	1r. 3	825	6	8,000	17,500
835 Riv. Dr., Inc.	153.3x116.9	1r. 6	835	7	82,000	330,000
839 Realty, Inc.	115.1x115.9	1r. 5	839	13	54,000	210,000
845 Realty, Inc.	51x160.10	1r. 6	849	17	65,000	260,000
Riverside Dr., West Side, North of 158th St.						
849 Realty, Inc.	60.8x138.11	1r. 6	853	20	$65,000	$275,000
Ethel L. Nelson	51.4x139+	2	857	23	13,500	16,500
E. Washington	27.6x108.11	1r. 3	859	25	8,000	15,500
E. Washington	26.4x94.81	1r. 3	861	26	7,800	15,000
M. Patterson	25.4x81.5	1r. 4	863	27	6,800	23,000
R. G. Casseres	24.9x70.3	1r. 3	865	28	6,100	14,000
Marion Williams	32.1x46.7	1r. 4	867	30	7,200	22,000
E. & M. Hodge	39x30.9	1r. 3	869	31	7,300	15,000

See last page for footnotes.

Owner or Occupant	Size of Lot	Stories High	St. No.	Lot No.	Value of Real Estate Unimproved	Value of Real Estate with Improvements Thereon
158th St., North Side, West of Riverside Dr.						
Elnbur, Inc.	111.3x106 lr.	2	659-65	56	$36,000	$105,000
Riverside Dr. West, North of 158th St.						
Wheelock Ave. Cp.	151.4x608.1 lr.	6	1159	60	$325,000	$1,650,000
Section 8, Volume 1, Block 2136—Broadway, West Side, 158th St. to Ft. Washington Ave.						
Corner						
3801 Rlty. Cp.	101.1x100 lr.	1	3801	1	$200,000	$235,000
Harlem Sv. Bk.	88.8x100	1	3811	4	195,000	230,000
158th St., North Side, Broadway to Riverside Dr.						
John Henry Ry. Co.	50x115.6	5	609	6	$28,000	$55,000
Riverside Dr., East Side, 158th to 160th Sts.						
N.E.C.						
M. L. Levy	82.10x115 lr.	9	810	7	$40,000	$185,000
S. & L. Schindel	111.7x212.6 lr.	6	812	10	50,000	200,000
Riverside Assoc.	153.2x129.10 lr.	5	820-30	13	77,000	185,000
Bentom Rltys., Inc.	64.1x147.3 lr.	6	834	18	29,500	92,000
Melon Apts., Inc.	102.9x160.6 lr.	6	838-44	20	63,000	165,000
Ten Himinway Cp.	216.7x128.2 lr.	6	860	24	110,000	260,000
Heights Hldg. Co.	212.6x144.9+	6	870	36	76,000	200,000
Ft. Washington Ave., West Side, Broadway to 160th St.						
Blasgold Hldg. Co.	131.10x78.4 lr.	6	25-33	75	$59,000	$200,000
Cong. Ahavath Tor.	56.5x153.6+	3	23	63	Exempt	Exempt
Family Hldg. Cp.	41.3x103.6+	6	19-21	62	35,000	115,000
Fort Fifteen Rlty.	51.10x116.9 lr.	6	15	50	44,000	135,000
John Henry Rlty. Co.	1.10 lr.	V	..	49	10	10
John Henry Rlty. Co.	53.5x114.4 lr.	6	9	47	25,000	65,000
S.W.C.						
160th St., South Side, Riverside Dr. to Ft. Washington Ave.						
Prime Hldg. Cp.	66.8x100	6	656-60	40	$30,000	$93,000
Prime Hldg. Cp.	66.8x100	6	652-54	43	30,000	93,000
Drive Rlty. Corp.	66.8x100	6	646-50	45	30,000	93,000
Riverfort Rlty. Cp.	100x100	6	638-44	60	44,000	165,000
Hudson View Op. C.	100x125	4	630-36	56	18,000	226,000
Ft. Washington Ave., West Side, 160th to 161st Sts.						
N.W.C.						
Audrey Naylor	102.2x121.6+	6	35-41	83	$65,000	$170,000
Rolkbro Ests.	102.2x135 lr.	6	47	86	73,000	190,000
S.W.C.						
160th St., North Side, Ft. Washington Ave. to Riverside Dr.						
W. 160th St. Cp.	160x99.11	6	645	90	$66,000	$195,000
Propar Rlty. Corp.	125x99.11	6	665	98	55,000	175,000
T. & A. Ratner	125x99.11	6	665	102	55,000	175,000
Riverside Dr., East Side, 160th to 161st Sts.						
N.E.C.						
A. H. Rubin, et al.	117.9x132.2 lr.	6	884	106	$92,000	$260,000
Paultvin Rlty. Cp.	101.9x162.2 lr.	6	894	111	90,000	245,000
S.E.C.						
161st St., South Side, Riverside Dr. to Ft. Washington Ave.						
Ifrit Hldg. Cp.	125x99.11	6	674	120	$55,000	$175,000
Ehrlich Ests., Inc.	125x99.11	6	664	124	55,000	175,000
654 W. 161st St. Cp.	150x99.11	6	654	128	66,000	200,000
Ft. Washington Ave., West Side, 162d to 161st Sts.						
S.W.C.						
Leroy Rubin	102.2x140 lr.	6	75	140	$60,000	$230,000
H. Kilon, et al.	102.2x140 lr.	6	65	145	73,000	190,000
N.W.C.						
161st St., North Side, Ft. Washington Ave. to Riverside Dr.						
Fremog Cp.	150x99.11	6	657	150	$66,000	$205,000
Jostlart, Inc.	150x99.11	6	667	160	66,000	205,000
Riverside Dr., East Side, 161st to 162d Sts.						
N.E.C.						
P. Weinberger	110.1x223.1	6	900	167	$120,000	$345,000
E. Weitz, ano.	168.4x142.8	6	910	170	90,000	260,000
S.E.C.						
162d St., South Side, Riverside Dr. to Ft. Washington Ave.						
W. 162d St. Corp.	125x99.11	6	666-68	175	$55,000	$195,000
L. L. Levy	125x99.11	6	656	180	55,000	195,000
Ft. Washington Ave., West Side, 162d to 163d Sts.						
N.W.C.						
91 Build. Cp.	102.2x140 lr.	6	93	190	$76,000	$200,000
97 Ft. Wash. Corp.	103.2x120 lr.	6	97	195	73,000	195,000
S.W.C.						
162d St., North Side, Ft. Washington Ave. to Riverside Dr.						
Venel Rlty. Corp.	137.6x99.11	6	659	200	$60,000	$210,000
Lyneve Cp.	137.6x99.11	6	671-81	205	60,000	230,000
Riverside Dr., East Side, 162d to 163d Sts.						
Corner						
Angelo Rlty. Corp.	204.6x92.11 lr.	6	926	210	$125,000	$310,000
163d St., South Side, Riverside Dr. to Ft. Washington Ave.						
Jon Hldgs., Inc.	137.6x99.11	6	664-74	220	$66,000	$250,000
Jon Hldgs., Inc.	137.6x99.11	6	652	225	66,000	250,000
Ft. Washington Ave., West Side, 163d to 165th Sts.						
City of New York	204.7x615.3 lr.	6	..	235	Exempt	Exempt
Presb. Hosp.	374.10x436.1 lr.	4	..	245	$545,000	$545,000
Riverside Dr. to Riverside Dr. W., 162d to 163d Sts.						
New York City	lr. x lr. Park	..		300	Exempt	Exempt
Section 8, Volume 1, Block 2137—Broadway, West Side, Ft. Washington Ave. to 160th St.						
N.W.C.						
3825 Bway. Corp.	112.8x91.1 lr.	3	3821	1	$100,000	$130,000
3825 Bway. Corp.	19.6x38.4	2	3825	7	14,000	18,000
3825 Bway Corp.	21x38.4	2	3825	9	22,000	26,000
S.W.C.						
160th St., South Side, Broadway to Ft. Washington Ave.						
3825 Bway Corp.	85.8x lr.	2	3835	10	$160,000	$250,000
Broadway, West Side, 160th to 161st Sts.						
N.W.C.						
Victor Hldg. Corp.	99.11x125	10	3841-49	11	$167,000	$430,000
L. Levine et al.	99.11x125	10	3851-59	14	167,000	430,000
S.W.C.						
Ft. Washington Ave., East Side, 161st to 160th Sts.						
S.E.C.						
Brewmeister Rlty.	102.2x145.10 lr.	6	46-52	58	$77,000	$205,000
Brewmeister Rlty.	102.2x102.9 lr.	6	38	65	63,000	195,000
N.E.C.						
Ft. Washington Ave., East Side, South of 160th St.						
S.E.C.						
3825 Bway. Corp.	179.6x89.9 lr.	3	10	70	$52,000	$100,000
Broadway, West Side, 161st to 162d Sts.						
N.W.C.						
Gasoff Realty Corp.	102.3x100	1	3863	16	$167,000	$230,000
800 W. 162d St. R.E. Co.	97.7x100	6	3875	26	155,000	280,000
162d St., South Side, Broadway to Ft. Washington Ave.						
Hadad & Samara	75x97.7	6	604	29	$33,000	$185,000
S.W.C.						
Ft. Washington Ave., East Side, 162d to 161st Sts.						
S.E.C.						
Suvokta Univ. Rlty. Cp	102.2x153 lr.	6	66-72	48	$77,000	$210,000
Picon Rlty. Cp.	102.2x108.10 lr.	6	58-64	52	68,000	190,000
N.E.C.						
161st St., North Side, Broadway to Ft. Washington Ave.						
Hebrew Tab. Wash. Hgts	75x102	3	1	606	23 Exempt	Exempt
Broadway, West Side, 162d to 163d Sts.						
N.W.C.						
L. Stahl	42.8x175 lr.	6	3853	32	$108,000	$195,000
Third Broad Re. Cp.	157.2x100 lr.	6	3865-93	50	230,000	400,000
S.W.C.						
163d St., South Side, Broadway to Ft. Washington Ave.						
Ethglar Rlty. Corp.	125x142.2 lr.	5	610-18	56	$62,000	$195,000
Ft. Washington Ave., East Side, 163d to 162d Sts.						
S.E.C.						
Sol Nil Rlty. Cp.	105.3x168.1+	6	86	91	$93,000	$306,000
Runnls Rlty. Corp.	99.2x161.11+	6	80	40	52,000	250,000
N.E.C.						
Broadway, West Side, 163d to 164th Sts.						
N.W.C.						
Hopewell Assoc's, Inc.	99.11x125	6	3901-5	100	$150,000	$325,000
Col. Mfg. Co., Inc.	99.11x125	6	3915	141	150,000	290,000
S.W.C.						
163d St., North Side, Broadway to Ft. Washington Ave.						
M. L. Olshan et al.	75x99.11	5	611	112	$33,000	$105,000
S. Fablsch	75x99.11	5	617	115	33,000	105,000
Ft. Washington Ave., East Side, 163d to 164th Sts.						
N.E.C.						
Tondore R.E. Cp.	102.2x121 lr.	6	100	119	$71,000	$295,000
Alco Rlty., Inc.	102.2x164.1+	6	106-12	126	81,000	305,000
S.E.C.						
164th St., South Side, Ft. Washington Ave. to Broadway.						
Witkind Rlty. Corp.	150x99.11	6	610-18	131	$68,000	$250,000
Broadway, West Side, 164th to 165th Sts.						
N.W.C.						
Travers Rlty. Cp	125x100	6	3921	145	$166,000	$295,000
Travers Rlty. Cp.	125x100 6	6	3939	190	170,000	350,000
S.W.C.						
164th St., North Side, Broadway to Ft. Washington Ave.						
Silbo Rlty.	125x129.9 lr.	5	609-15	147	$61,000	$224,000
Silbo Rlty.	125x135.7 lr.	5	617-27	153	62,000	221,000
Ft. Washington Ave., East Side, 164th to 165th Sts.						
N.E.C.						
Paul & Olga Stappen	145.11x102.1+	11	126-18	157	$86,000	$615,000
3901 Rlty. Cp	159.7x142.2 lr.	6	130	168	105,000	340,000
S.E.C.						
165th St., South Side, Ft. Washington Ave. to Broadway.						
Rodbell Rlty., Inc.	176.9x142.8+	5	616-26	171	$101,000	$330,000
S. Chernick et al.	100.5x134.6 lr.	5	602	181	68,000	190,000
Section 8, Volume 1, Block 2138—Ft. Washington Ave., East Side, 165th to 168th Sts.						
N.E.C.						
Pres Hosp. Inst.Op.	148x170.6+	9		1	Exempt	Exempt
635 W. 165th St						
Tr. Columbia Univ.	518.8x lr.	15	180-8	8	Exempt	Exempt
S.E.C.						
Broadway, West Side, 165th to 168th Sts.						
N.W.C.						
Pres. Hos., N. Y. C.	lr. x 297.3 lr.	16		10	Exempt	Exempt
S.W.C.						
New York City	71x85 lr.	7		21	Exempt	Exempt
600 W. 168th St						
Babies Hos., N. Y. C.	170x125.6+	12	3975	30	Exempt	Exempt
Ft. Washington Ave., East Side, 165th to 169th Sts.						
Corner						
N. Y. C. Armory	184.1x481.1+	4	..	70	Exempt	Exempt
169th St., South Side, Ft. Washington Ave. to Broadway.						
617 W. 168th St. Cp.	100x180	6	618	95	$100,000	$625,000
Broadway, West Side, 169th to 168th Sts.						
S.W.C.						
Greenen Rlty. Corp.	90x160	6	4011	102	$200,000	$355,000
N.W.C.						
Fine, et al.	90x160	6	4005	108	230,000	380,000
Ft. Washington Ave., East Side, 169th to 170th Sts.						
N.E.C.						
Panzer Bldg. Corp.	61.5x80.9 lr.	6	226	132	$43,000	$125,000
Naos Rlty. Cp.	126.6x95 lr.	6	208	134	72,000	195,000
S.E.C.						
170th St., South Side, Ft. Washington Ave. to Broadway.						
Julius Blum	18x90	3	656	139	$6,600	$13,000
J. Schreiner	17x90	3	654	140	6,200	11,000
A. L. Trunk	17x90	3	652	141	6,200	11,000
D. H. Martin	18x90	3	650	142	6,600	12,000
Borolo Assoc's.	100x90	5	640	143	45,000	160,000
Peter Sartes	150x90	5	624	147	65,000	240,000
Gilkro R.E. Cp.	140.8x90 lr.	6	620	155	67,000	285,000
Broadway, West Side, 170th to 169th Sts.						
S.W.C.						
Central Leasing Cp.	14.6x24.4+	1	4039	159	$22,000	$25,000
Central Leasing Cp.	20.7x lr.	1	4037	160	100,000	145,000
Central Leasing Cp.	132.9x75.4 lr.	1	4035	161	250,000	290,000
Central Leasing Cp	28.3x118.3 lr.	6	4021	165	50,000	80,000
N.W.C.						
169th St., North Side, Broadway to Ft. Washington Ave.						
Bway. 170 Cp.	27.2x86.7+	V	..	158	$3,000	$3,000
Gold Fox Corp.	50x86.7+	6	617	169	18,000	50,000
621 W. 169th St. Cp.	100x86.7+	6	621	171	30,000	125,000
Sherose Ests., Inc.	200x86.7+	6	625-35	175	79,000	250,000
H. Holden et al.	100x86.7+	6	641	183	30,000	125,000
Sarah Henderson	45x86.7+	6	647-49	187	16,000	64,000
Section 8, Volume 1, Block 2139—West Side, Ft. Washington Ave., 165th to 168th Sts.						
Corner						
Pres. Hos., N. Y. C.	374.1x448.4 lr.	11	..	1	Exempt	Exempt
Tr. Columbus Univ.	201.11x397.6 lr.	11		16	Exempt	Exempt
Neurological Inst., N. Y.	130x203.2 lr.	16	193	85	Exempt	Exempt
Riverside Dr., East Side, North of 165th St.						
State of New York.	367.9x138.7 lr.	19	1050	17	Exempt	Exempt
South Side 168th St. and Haven Ave.						
Tr. Columbia Univ.	41.1x302.2 lr.	..		80	Exempt	Exempt
Haven Ave., East Side, South of 169th St.						
S.E.C.						
Bellrod Rlty. Corp.	165.2x118.1 lr.	6	23	51	$97,000	$330,000
Ft. Washington Ave., West Side, 169th St. to Haven Ave.						
S.W.C.						
Bellrod Rlty Corp.	152.6x100 lr.	6	211	55	$92,000	$300,000
1 Haven Corp.	31.7x179.7+	6	1	61	30,000	98,000
Haven Ave. N.W.C.						
Haven Ave., East Side, 169th to 170th Sts.						
N.E.C.						
Alec Rlty. Cp.	73.11x109.8 lr.	6	709	140	$44,000	$165,000
W. 169th St.						
Hollax Rlty Corp.	25.10x134.2 lr.	1	61	144	11,000	45,000
720 W. 170th St. Cp.	100.3x110.1 lr.	6	720	145	40,000	215,000
W. 170th St. N.E.C.						
Ft. Washington Ave., West Side, 170th to 169th Sts.						
S.W.C.						
Vokan Rlty. Corp.	100x130 lr.	6	246	152	$81,000	$255,000
Amco Rlty. Corp.	97.7x111.4 lr.	6	236	159	62,000	170,000
N.W.C.						
Haven Ave., East Side, 170th to 171st Sts.						
N.E.C.						
55-3 Cannon Pl. Hg.	67.1x83.4+	5	715	161	$30,000	$90,000
W. 170th St.						
79 Haven Ave., Inc	56.9x100.3 lr.	5	79	164	22,000	75,000
F. V. Coyle	25.10x95.11 lr.	2	83	166	9,000	18,000
Mar Mic Assoc., Inc.	51.7x108.10 lr.	5	85	167	25,000	50,000
S.E.C.						
171st St., South Side, Haven to Ft. Washington Aves.						
Simcha R.E. Cp.	125x97.6	6	704	170	$51,000	$220,000
Ft. Washington Ave., West Side, 171st to 170th Sts.						
S.W.C.						
255 Ft. Wash. Av. Corp.	94.1x103.10 lr.	6	261	176	$58,000	$165,000
J. & F. Hldg. Cp	101.1x96 lr.	6	251	181	60,000	220,000
N.W.C.						
170th St., North Side, Ft. Washington to Haven Aves.						
Freva Rlty. Cp.	50x97.6	5	705	183	$21,000	$63,000
Unboll Rlty. Co. Inc.	60x97.6	5	709	185	20,000	55,000
Haven Ave., East Side, 171st to 172d Sts.						
N.E.C.						
J. S. Berger	141.7x81.5+	6	105	187	$69,500	$210,000
171st St., North Side, Haven to Ft. Washington Aves.						
Gural Homer Hl. Cp.	75x146.1+	6	711	193	$38,000	$235,000
S. Materla, ano.	75x166.10+	6	707	198	38,000	145,000
H. Lattimore	25x100	3	703	199	6,000	13,000
Ft. Washington Ave., West Side, 171st to 172d Sts.						
N.W.C.						
Sidonia Rlty. Co.	100.4x96 lr.	5	267	200	$56,000	$170,000
Guegel Rlty. Corp.	65x112 lr.	5	273	201	31,000	105,000
172d St., South Side, Ft. Washington to Haven Aves.						
S.W.C.						
R. Chernoff	220.4x26.4+	5	700	345	$38,000	$120,000
Ranso Rlty., Inc.	169x68.5+	6	720	360	38,000	110,000
S.E.C.						
Haven Ave., West Side, North of 169th St.						
Tr. Columbia Univ.	289.9x143.10 lr.	11	70	10	Exempt	Exempt
Land value exclusive of easement. Easement assessed under identification number 39-E1.						
1725 Morris Ave. Cp	140x103.3	6	70	214	$74,000	$310,000
T. Pirlogiu	30x103.3 lr.	3	78	219	16,500	25,000
N. H. Rlty. Co.	60x213.6 lr.	6	80-82	221	53,000	220,000
N. S. Weiner	50x103.3 lr.	6	86	224	24,000	60,000
Efficiency & Resear.	20x103.3+	3	88	225	12,000	24,000
Riverhaven Rlty., Haven Ave. Ass'cs	75x103.3+	5	92	223	33,000	110,000
Rodwin R.E., Inc.	60x103.3+	5	98	229	24,000	92,000
P. J. Howard	75x103.3+	5	106-10	231	39,000	110,000
Haven Assoc., Inc.	86.7x103.3+	5	112-18	236	43,000	110,000
Sylem Rlty. Corp.	95.8x135 lr.	5	120-26	250	54,000	135,000
West Side Haven Ave., North of 172d St.						
Alcar Mgmt., Inc.	lr. x 143.1+	6	134	268	$53,000	$210,000
Haven Av. Corp.	70.2x125.3 lr.	6	139	271	30,000	110,000
Haven Av. Corp.	66x77.7 lr.	5	160	275	22,000	86,000
J. Sager, et al.	lr. x lr.	6	170	276	160,000	700,000
Riverside Dr., East Side, South of 177th St.						
New York City	lr. x lr.	.	.	135	Exempt	Exempt
Riverside Dr., East Side, North of 169th St.						
Port of N. Y. Auth.	491.6x lr.	V	..	250	Exempt	Exempt
Ft. Washington Ave., West Side, 173d to 172d Sts.						
S.W.C.						
Nadlin Rlty. Corp.	99.5x128 lr.	6	276	310	$75,000	$225,000
285 Assoc's., Inc.	91.5x110 lr.	5	285	343	59,000	176,000
N.W.C.						
173d St., South Side, Ft. Washington to Haven Aves.						
Michael Props., Inc.	120x97.3	5	710	312	$57,000	$195,000
A. Woll et al.	120x97.3	5	724	316	57,000	190,000
Haven Ave., East Side, 173d to 172d Sts.						
S.E.C.						
Jayemby, Inc.	100x200.1 lr.	5	139	323	$59,000	$330,000
Jayemby, Inc.	103.10x81 lr.	5	735	327	63,000	220,000
W. 172d St. N.E.C.						
172d St., North Side, Haven to Ft. Washington Aves.						
I. Lorber	120x97.8	6	725	336	$52,000	$185,000
E. Cohn et al.	120x97.8	6	715	340	52,000	180,000
Ft. Washington Ave., West Side, North of 173d St.						
Corner						
City of New York.	570.4x604.11	1	.	404	Exempt	Exempt
176th St., South Side, Haven to So. Pinehurst Aves.						
S.E.C.						
Carmel R.E. Cp.	182.7x63.2 lr.	6	838	564	$65,000	$230,000
S.W.C.						
Carmel Rlty. Cp.	150x60.6+	6	818	578	65,000	230,000
176th St., South Side, Ft. Washington to So. Pinehurst Ave.						
Corner						
Erna Bochner	190.4x69.9+	6	853	584	$70,000	$229,000
Ft. Washington Ave.						
Haven Ave., East Side, 177th to 176th Sts.						
S.E.C.						
Haven 7 Corp.	90.3x163.6+	6	227-33	600	$74,000	$275,000
217 Haven Ave., Inc.	90.4x147.7+	6	217	601	70,000	270,000
N.E.C.						
177th St., South Side, Haven to So. Pinehurst Aves.						
E. Devey	98x99	6	880	608	$40,000	$160,000
S & I Cantor R.E. Cp.	133.11x90 lr.	6	4	617	69,000	220,000
S. Pinehurst Ave.						
Ft. Washington Ave., West Side, 177th to 176th Sts.						
Twinhouse Rlty.	90.1x190.4+	6	371	623	$97,000	$310,000
S.W.C.						
Twinhouse Rlty.	90.1x190.4+	6	869	630	97,000	310,000
N.W.C.						
178th St., North Side, So. Pinehurst to Haven Aves.						
Newink Rlty. Corp.	125x90.1 lr.	6	2	637	$57,000	$235,000
S. Pinehurst Ave.						
2144 Rorpect Av. Cp.	96x90	6	831	642	40,000	155,000
Section 8, Volume 1, Block 2140—East Side Hudson River, North of 158th St.						
New York City	lr. x lr.+	V	.	2	Exempt	Exempt
New York City	lr. x lr.	..	..	400	Exempt	Exempt

See last page for footnotes.

Owner or Occupant	Size of Lot	Stories High	St. No.	Lot No.	Value of Real Estate Unimproved	Value of Real Estate with Improvements Thereon
Ft. Washington Park, North of 158th St.						
N. Y. C. H. R. R. Co.	73.9x Ir.	..	..	10	Ass'd under Ident. No. A28-40	
Improvements Ass'd Under Ident. No. BB28-40.						
Land value exclusive of easement. Easement assessed under identification number 1482-E28.						
New York City	Irregular	1	..	11	Exempt	Exempt
Land value exclusive of easement. Easement assessed under identification number B28-E-273-C28-E9. Improvements assessed under identification number 1600L.						
Riverside Dr., West Side, North of 165th St.						
Pres. Hospital	349.1x 217.4+	V		50	Exempt	Exempt
Tr. of Columbia Un.	114.9x 159.7+	V		90	Exempt	Exempt
Section 8, Volume 1, Block 2141—Broadway, East Side, 170th to 171st Sts.						
			Corner			
4040 Bway Rlty. Cp.	216.4x 123.7+	2	4040	1	$200,000	1300,000
Broadway, East Side, 171st to 172d Sts.						
			N.E.C.			
611 West Corp.	100.6x81.9	6	4056	15	$81,000	$185,000
M. Applebaum	100.6x 127.8 Ir.	1	..	17	92,000	100,000
			S.E.C.			
St. Nicholas Ave., West Side, 172d to 171st Sts.						
			Corner			
M. A. H. H. Zuckerbraun	190x90	1	1221	22	$115,000	$160,000
Broadway, East Side, 172d to 173d Sts.						
			N.E.C.			
Cambridge Hall of Broadway	138.6 Ir.	6	613	29	$115,000	$415,000
4100 Bway. Corp.	104.10x 125 Ir.	1	4086	33	75,000	110,000
			S.E.C.			
173d St., South Side, Broadway to St. Nicholas Ave.						
E. Silverman & ano.	75x100	6	608-12	38	$33,000	$200,000
St. Nicholas Ave., West Side, 173d to 172d Sts.						
			S.W.C.			
H. Epstein, et al.	25x100	1	1259	41	$19,000	$32,000
Thornac R.E. Cp.	75x100	6	1251-57	42	43,000	130,000
Melsam Hldg. Corp.	94.6x100	6	1249	48	60,000	160,000
			N.W.C.			
Section 8, Volume 1, Block 2142—Ft. Washington Ave., East Side, 170th to 171st Sts.						
			N.E.C.			
Wise Rlty. Cp.	97.7x 133.10 Ir.	6	246-50	1	$74,000	$225,000
Shalyn R.E. Cp.	97.7x 125 Ir.	6	260	45	70,000	225,000
			S.E.C.			
171st St., South Side, Ft. Washington Ave. to Broadway.						
650 W. 171st St., Inc.	71.6x95	6	656	38	$30,000	$90,000
Marcus Cp.	71.6x95	5	650	36	30,000	90,000
Isadore Broadman	71.6x95	5	640	34	30,000	90,000
637 Realty Corp.	71.6x95	5	632	32	30,000	90,000
Broadway, West Side, 171st to 170th Sts.						
			S.W.C.			
Bagobel Dev. Co.	96.9x 125.2 Ir.	6	4061	90	$185,000	$395,000
Bagobel Dev. Co.	119.7x 173.1 Ir.	6	4041	22	215,000	450,000
			N.W.C.			
170th St., North Side, Broadway to Ft. Washington Ave.						
Ronad Hldg. Corp.	82.11x 100+	5	617	15	$40,000	$100,000
Ronad Hldg. Corp.	82.11x 100+	5	623	12	40,000	100,000
Ronad Hldg. Corp.	82.11x 100+	5	629	9	40,000	100,000
Sid Williams, Inc.	82.11x 100+	5	635	6	40,000	100,000
Ft. Washington Ave., East Side, 171st to 172d Sts.						
			N.E.C.			
270 Ft. Washington Ave.	98.3x 100 Ir.	8	270	50	$58,000	$175,000
Ft. Wash. Rlty. Co.	93.4x 122.5 Ir.	6	280	59	63,000	180,000
			S.E.C.			
172d St., South Side, Ft. Washington Ave. to Broadway.						
C. A. Held	50x95	5	650	84	$20,000	$65,000
T. Roberta & ano.	65.4x95	5	642	81	27,000	76,000
M. P. Schwartz	65.4x95	5	636	78	27,000	76,000
E. Goldstein	65.4x95	5	630	75	27,000	76,000
Broadway, West Side, 172d to 171st Sts.						
			S.W.C.			
Gross Herbener	100.6x 100.1 Ir.	6	4069	78	$150,000	$250,000
Gross Herbener	100.6x 132.11 Ir.	6	4061	66	155,000	275,000
			N.W.C.			
171st St., North Side, Broadway to Ft. Washington Ave.						
G. Schatten, et al.	77x95	5	633	63	$33,000	$98,000
M. I. Olshan	77x95	5	645	61	33,000	98,000
Falk & Zucker	125.1x95+	6	651	58	53,000	210,000
Ft. Washington Ave., East Side, 172d to 173d Sts.						
			N.E.C.			
Chesed Mgmt. Cp.	99.5x 151.6 Ir.	6	296	90	$54,000	$300,000
Ft. Wash. Assoc.	99.5x 159.1 Ir.	6	300	120	81,000	310,000
			S.E.C.			
173d St., South Side, Ft. Washington Ave. to Broadway.						
Henclair Rlty. Cp.	75x97.3	5	650	115	$33,000	$96,000
A. Steinhardt	75x97.3	5	644	112	33,000	92,000
Broadway, West Side, 173d to 172d Sts.						
			S.W.C.			
Macray Rlty. Corp.	102.11x 125.3 Ir.	6	4091	110	$165,000	$375,000
R. Bronheim et al.	102.11x 159 Ir.	6	4081-89	100	170,000	370,000
			N.W.C.			
172d St., North Side, Broadway to Ft. Washington Ave.						
Ansar Hldg. Cp.	75x97.3	5	643	97	$33,000	196,000
Genis Realty Corp.	75x97.3	6	647	95	33,000	94,000
Ft. Washington Ave., East Side, 173d to 174th Sts.						
			Corner			
City of New York	198.10x 300.1+	6	..	154	Exempt	Exempt
Broadway, West Side, 173d to 174th Sts.						
			N.W.C.			
Temple Prop., Inc.	52.8x 167.6 Ir.	12	4101	130	$50,000	$135,000
Land value exclusive of easement. Easement assessed under identification number 882-E29.						
Bway. Temp. Wash. Hgts.	100.6x 150.2+	1	..	133	Exempt	Exempt
Land value exclusive of easement. Easement assessed under identification number 882-E30.						
Temple Prop., Inc.	52.8x 100 Ir.	12	4113	136	$63,000	$290,000
			S.W.C.			
Ft. Washington Ave., East Side, 174th to 175th Sts.						
			Corner			
336 Ft. Wash. Ave.	129x 130.4 Ir.	6	326	161	$100,000	$360,000
175th St., South Side, Ft. Washington Ave. to Broadway.						
Emoline R.E. Cp.	100x90	6	712-18	231	$41,000	$150,000
Broadway, West Side, 175th to 174th Sts.						
			S.W.C.			
R. Blank et al.	100x150 Ir.	8	4133	237	$174,000	$415,000
B. Housman, et al.	127.11x 161 Ir.	6	4121	244	200,000	450,000
			N.W.C.			
174th St., North Side, Broadway to Ft. Washington Ave.						
Nilysor Rlty. Corp.	103.3x 97.6 Ir.	5	647	247	$39,000	$115,000
Ft. Washington Ave., East Side, 175th to 176th Sts.						
			N.E.C.			
F. & F. Scallion	100.1x 111.2 Ir.	5	344	163	$64,000	$165,000
Lensol Realty Corp.	100.1x 102.3 Ir.	5	350	175	61,000	170,000
			S.E.C.			
176th St., South Side, Ft. Washington Ave. to Broadway.						
Anne Realty Co.	100x100	5	712-16	211	$44,000	$150,000

Owner or Occupant	Size of Lot	Stories High	St. No.	Lot No.	Value of Real Estate Unimproved	Value of Real Estate with Improvements Thereon
Broadway, West Side, 174th to 175th Sts.						
			S.W.C.			
C. Wagner	100x150+	6	4151	217	$174,000	$410,000
T. Wagner	100x 155.2+	6	4141	224	165,000	400,000
			N.W.C.			
175th St., North Side, Broadway to Ft. Washington Ave.						
Jert Rlty., Inc.	100x100	6	715	237	$44,000	$210,000
Ft. Washington Ave., East Side, 176th to 177th Sts.						
			Corner			
S. & G. Jacoby, et al.	180.2x 118.6+	6	362-70	178	$120,000	$125,000
177th St., South Side, Ft. Washington Ave. to Broadway.						
325 W. 36th St. Cp.	125x90	6	708-18	187	$52,000	$185,000
Broadway, West Side, 177th to 176th Sts.						
			S.W.C.			
Lloyd Vaughn Co., Inc.	90x100 Ir.	1	4171	194	$160,000	$210,000
Leahy R.E. Cp.	90x 104.7 Ir.	6	4161-69	200	138,000	270,000
			N.W.C.			
176th St., North Side, Broadway to Ft. Washington Ave.						
Trison Rlty. Cp.	125x90	6	709	202	$52,000	$185,000
Section 8, Volume 1, Block 2143—Wadsworth Ave., East Side, 173d to 174th Sts.						
			N.E.C.			
615 W. 173d St. Cp.	100x125	6	1-9	1	$60,000	$250,000
2 B. & M. Rlty. Cp.	50x100	5	11	5	20,000	54,000
I. & P. Schwartz	50x100	5	15	8	25,000	67,000
			S.E.C.			
174th St., South Side, Wadsworth to St. Nicholas Aves.						
Rozber Assoc., Inc.	100x100	6	610	9	$44,000	$235,000
St. Nicholas Ave., West Side, 174th to 173d Sts.						
			S.W.C.			
Durand Rlty. Co., Inc.	100x100	5	1271-75	13	$70,000	$170,000
601 W. 173d St. Cp.	100x100	5	1261	20	70,000	170,000
			N.W.C.			
173d St., North Side, St. Nicholas to Wadsworth Aves.						
Lupa Rlty. Cp.	75x100	5	609	21	$33,000	$130,000
Broadway, East Side, South of 174th St.						
G. C. Slawson	Irregular	1	..	25	$34,000	$40,000
Broadway, East Side, 174th to 175th Sts.						
			Corner			
Mal-Bauer Rlty.	78x63 Ir.	2	4120	26	$50,000	$62,000
Janmac Rlty. Corp	57.2x63+	1	4126	29	24,000	32,000
B H S Realty, Inc.	62.1x 95.10+	1	4136	33	62,000	95,000
			S.E.C.			
Wadsworth Ave., East Side, 174th to 175th Sts.						
			N.E.C.			
Ft. Wash. Presby.	100x100	2	21	38	Exempt	Exempt
Jaybert Rltles, Inc.	69.8x100	6	35	44	$49,000	$195,000
			S.E.C.			
175th St., South Side, Wadsworth to St. Nicholas Ave.						
Cong. Beth Hamid.	75x84.1 Ir.	2	614	4.	Exempt	Exempt
Cong. Beth Hamid.	25x65	V	..	51	Exempt	Exempt
Cong. Beth Hamid.	25x65	.		53	Exempt	Exempt
St. Nicholas Ave., West Side, 175th to 174th Sts.						
			S.W.C.			
Moraty Rlty. Cp.	65x75	5	1291	85	$45,000	$100,000
Tekton Rltys., Inc.	124.8x100	6	1281-89	56	90,000	255,000
			N.W.C.			
174th St., North Side, St. Nicholas to Wadsworth Aves.						
J. J. Jacobsohn	100x 105.7 Ir.	6	609	62	$44,000	$225,000
Section 8, Volume 1, Block 2144—Wadsworth Ave., East Side, 175th to 176th Sts.						
			N.E.C.			
Pem. Rlty. Corp.	50x100	5	41-43	1	$25,000	$75,000
152 E. 116th St. Cp.	50x100	2	45	3	8,000	9,000
624 West Corp.	99.10x100	6	624	8	49,000	215,000
			W. 176th St.			
			S.E.C.			
St. Nicholas Ave., West Side, 176th to 175th Sts.						
			S.W.C.			
600 W. 176th St. Cp.	56.9x100	5	1315-17	57	$52,000	$100,000
Merival Rlty.	143x125 Ir.	6	1301-11	61	116,000	340,000
			N.W.C.			
175th St., North Side, St. Nicholas to Wadsworth Aves.						
N. Y. Tel. Co.	75x 199.10 Ir.	4	611-15	66	Ass'd under Ident. No. A22-20	
Wadsworth Ave., East Side, 176th to 177th Sts.						
			N.E.C.			
Thornag R.E. Cp.	99.11x100	6	61-69	13	$49,000	$190,000
Thornag R.E. Cp.	99.11x100	6	71-79	17	49,000	190,000
			S.E.C.			
177th St., South Side, Wadsworth to St. Nicholas Aves.						
M. Goetze et al.	100x99.11	5	608-14	21	$41,00	$160,000
St. Nicholas Ave., West Side, 177th to 176th Sts.						
			S.W.C.			
Dovin Rlty. Cp.	99.11x100	1	1331	49	$110,000	$150,000
Dovin Rlty. Cp.	99x115	6	1321	53	99,000	255,000
			N.W.C.			
176th St., North Side, St. Nicholas to Wadsworth Aves.						
J.E.H. Corp.	42.6x99.11	5	611	10	$17,000	$57,000
Davidco Rlty. Cp.	42.6x99.11	5	615	11	17,000	54,000
Wadsworth Ave., East Side, 177th to 178th Sts.						
			N.E.C.			
A. M. Auerbach, et al.	59.10x100	6	81	29	$46,000	$145,000
Ungrich Martin	100x100	6	612	33	49,000	186,000
			W. 178th St.			
			S.E.C.			
178th St., South Side, Wadsworth to St. Nicholas Aves.						
R. B. Spiro	50x99.10	5	608-10	38	$21,000	$60,000
601 W. 178th St., Inc.	50x99.10	5	604-6	10	21,000	57,000
St. Nicholas Ave., West Side, 178th to 177th Sts.						
			S.W.C.			
Atlas Ests., Inc., ano	94.11x100	6	1351	42	$110,000	$245,000
Garten Rlty. Co.	94.11x100	6	1341	45	110,000	240,000
			N.W.C.			
177th St., North Side, St. Nicholas to Wadsworth Aves.						
Chune R.E. Cp.	50x90	5	605	25	$19,000	$55,000
Chune R.E. Cp.	50x90	5	609	27	19,000	65,000
Section 8, Volume 1, Block 2145—Broadway, East Side, 175th to 176th Sts.						
			Corner			
Loews Theatre & Rlty. Corp.	207.10x 181.10 Ir.	3	4140-54	1	$310,000	$745,000
Broadway, East Side, 176th to 177th Sts.						
			N.E.C.			
John Baloimtis	25.11x 74.1+	1	..	11	$31,000	$54,000
Garage Hldg. Co.	78x 102.9 Ir.	4	4162	12	77,000	135,000
Exs. J. A. McCarthy	103.11x 156.4+	3	4168-70	15	144,000	435,000
			S.E.C.			
Wadsworth Ave., West Side, 177th to 176th Sts.						
			S.W.C.			
Helene Larrie Ests., Inc.	58x100	5	64	47	$28,000	$63,000
Bader & Sorol	41.11x100	6	82	49	17,000	49,000
6 Wadsworth Corp.	75x100	3	74	51	83,000	95,000
H. S. Ginsberg	24.11x100	..	..	54	9,000	9,000
			N.W.C.			
176th St., North Side, Wadsworth Ave. to Broadway.						
John Balomatis	25x99.11	..	..	11	$7,000	$7,000
Broadway, East Side, 177th to 178th Sts.						
			N.E.C.			
Spenwick Rlty. Cp.	91.2x 100.2 Ir.	6	4180	22	$115,000	$240,000
Corn Exch. Bank	25.4x 90.1 Ir.	1	4186	26	23,000	75,000
Roseruth Realty	76.1x109+	1	4188-96	27	65,000	125,000
			S.E.C.			
178th St., South Side, Broadway to Wadsworth Ave.						
Edw. Kreitman, ano.	50x100	6	650	31	$21,000	$110,000
Maroscar Rlty. Cp.	50x100	5	656	33	21,000	62,000

Owner or Occupant	Size of Lot	Stories High	St. No.	Lot No.	Value of Real Estate Unimproved	Value of Real Estate with Improvements Thereon
Wadsworth Ave., West Side, 178th to 177th Sts.						
			S.W.C.			
Mission Church	25x100	1	96	35	Exempt	Exempt
560, Inc.	40x100	5	92	36	$16,000	$42,000
560, Inc.	40x100	6	90	38	16,000	65,000
R. Elsen	40x100	6	88	40	16,000	40,000
R. Elsen	44.10x100	5	86	42	23,000	57,000
			N.W.C.			
177th St., North Side, Wadsworth Ave. to Broadway.						
655 W. 177th St. Rlty. Cp.	70x69.10	5	655	44	$28,000	$75,000
Total, Section 8, Volume 1					$42,229,310	$113,920,410

EXEMPT PROPERTY.
Section 8, Volume 1.

Owner or Occupant	Size of Lot	Stories High	Block No.	Lot No.	Value of Real Estate Unimproved	Value of Real Estate with Improvements Thereon
City of New York	489.5x 674.7 Ir.	..	2105	1	$282,000	$1,760,000
City of New York	596.6	..	2105	51	47,000	47,000
City of New York	752	..	2105	95	60,000	60,000
City of New York	8150x Ir.	..	2106	1	3,600,000	4,500,000
City of New York	Ir. x67+	..	2106	3	275,000	275,000
City of New York	60x Ir.	1	2106	4	65,000	85,000
Port of N. Y. Auth.	86.5x Ir.	V	2106	400	8,000	6,000
N. Y. C. Hous. Auth.	1059.8x 863.7 Ir.	14	2106	820	1,000,000	8,100,000
City of New York	133.3x 266.8+	..	2107	1	78,000	78,000
City of New York	50x 418.8 Ir.	..	2107	2	62,000	62,000
Mt. Sinai Holy Cr.	41.1x 91.6 Ir.	2	2107	12	17,000	88,000
N. Y. C.	199x396.13	..	2107	26	175,000	2,800,000
Cosmopolitan Bapt. Church	25x99.11	3	2107	67	1,700	2,500
Cosmopolitan Bapt. Church	25x99.11	3	2107	67	4,500	7,500
St. Elias Amer. Cath. Church	25x99.11	2	2107	52	1,200	5,000
St. Elias Amer. Cath. Church	25x99.11	2	2107	82	4,300	6,000
City of New York	50.10x100	4	2109	55	25,000	90,000
City of New York	369.3x 168.8 Ir.	3	2109	106	180,000	200,000
Miss. Sisters of Sac. Heart	228.2x 304.2 Ir.	3	2110	91	160,000	600,000
City of New York	208.11x 179 Ir.	4	2111	24	180,000	750,000
St. Paul Evangelical Lutheran Church	25x100	1	2111	109	7,000	16,000
Wetab Calv. Meth. Church	60x99.11	1	2114	60	25,000	53,000
No. Presby. Ch.	200x99.11	3	2114	68	92,500	255,000
Day Star Bapt. Ch.	60x99.11	1	2115	27	18,000	29,000
Cong. Ahdwith Isr. of Wash. Heights	25x99.11	2	2115	63	9,000	19,000
Church of Our Lady Esperanza	23.2x 99.11+	3	2115	66	8,500	14,000
Wash. Hts. Cong. Ch.	50x99.11	1	2119	82	18,000	44,000
Wash. Hts. Cong. Ch.	50x99.11	4	2119	85	18,000	27,500
City of New York	60.6x99.11	3	2120	44	18,000	65,000
Pentecostal Ch. of Wash. Hgts.	20x100	2	2121	58	6,000	8,750
R. C. Church of St. Rose of Lima	106.8x 121.10+	4	2121	20	65,000	225,000
R. C. Church of St. Rose of Lima	23x80	4	2121	29	9,400	40,000
R. C. Church of St. Rose of Lima	102x 105.10 Ir.	1	2121	30	46,000	125,000
U. S. of America	100x 92.8 Ir.	1	2123	20	43,000	110,000
City of New York	892.1x 198 Ir.	..	2124	85	250,000	255,000
City of N. Y.	188.8x128.8	1	2125	1	355,000	550,000
505 W. 168th St. Cp.	25x95	5	2125	61	0	5,000
City of New York	Ir. x Ir.	..	2126	14	135,000	160,000
City of New York	25x95	8	2126	85	8,700	29,000
Second Assoc. Ch.	50x80	1	2128	85	22,000	40,000
Ch. Ext. Comm. Presb. of N. Y.	20x50	2	2128	36	4,200	8,000
Cong. Nodah Blychudah	21.9x100+	3	2129	6	7,700	11,600
Church of Incarnation	33.6x50	4	2129	15	8,500	42,000
Ch. of Incarnation	87.6x100	3	2129	17	88,500	185,000
Ch. of The Incarnation	25x100	4	2131	4	14,000	30,000
R. C. Ch. of Incarnation	76x130 Ir.	1	2131	8	68,000	320,000
R. C. Church of The Incarnation	70x100	4	2131	12	30,000	125,000
H. Feibel	41.10x100+	5	2132	29	200	550
City of New York	150x199.10	5	2133	40	120,000	450,000
American Academy of Arts and Letters	100x199.10	3	2134	19	100,000	600,000
City of New York	Pier					
Trustees, Columbia University	201.11x 897.5 Ir.	11	2139	15	170,000	675,000
Museum of Amer. Indian Heye	99.11x125	3	2134	1	95,000	220,000
City of New York	Irregular	..	2134	400	56,000	58,000
Cong. Anavath Torah	66.6x 163.5+	2	2135	53	40,000	96,000
City of New York	204.7x 615.3 Ir.	6	2136	235	620,000	3,865,000
Presby. Hosp.	374.10x 436.1 Ir.	4	2138	246	275,000	330,000
Presby. Hosp.	374.1x 445.4 Ir.	11	2139	1	610,000	2,770,000
Trustees Col. Univ.	41.1x 302.2 Ir.	..	2139	80	21,000	21,000
Neurological Inst.	150x203.2 Ir.	16	2139	85	150,000	2,500,000
City of New York	570.4x 604.11 Ir.	1	2139	404	1,175,000	1,210,000
Port of N. Y. Auth.	491.6x Ir.	..	2139	250	65,000	66,000
Cong. Beth Hamrash	75x34.1 Ir.	2	2143	48	29,000	97,000
Hebrew Tabernacle Assn.	75x102.8	1	2137	21	33,000	155,000
The City of N. Y.	Irregular	..	2139	135	125,000	125,000
His. Soc. Am.	200x199.10	2	2134	8	200,000	505,000
Trst., Colum. Univ.	618.8x Ir.	15	2138	8	650,000	15,550,000
Presbyterian Hosp.	148x170.6+	9	2138	1	183,000	1,200,000
City of New York (Armory)	184.1+x 461.1+	4	2138	79	447,000	1,075,000
Presby. Hospital	Ir. x 297.8 Ir.	16	2138	40	870,000	9,650,000
Babies Hosp. of N. Y.	170x 125.5+	12	2138	80	180,000	1,875,000
Am. Geo. Soc.	99.11x 124.9+	3	2134	53	95,000	220,000
American Numismatic Society	100x99.11	3	2134	14	50,500	285,000
Mission Church	25x100	1	2145	85	15,000	30,000
Ch. of Our Lady Esperanza	50x99.11	2	2134	89	22,000	100,000
City of New York	Ir.	..	2133	300	[illegible]	[illegible]
City of New York	71x85 Ir.	7	2139	24	60,000	540,000
State of New York	367.9x 138.7 Ir.	19	2139	17	260,000	1,850,000
Bway. Temple of Washington Hts.	100.6x 150.2+	1	2142	133	107,000	1,000,000
City of New York	198.10x 300.1+	6	2142	154	290,000	815,000
Ft. Wash. Presby. Church	100x100	2	2143	38	49,000	150,000
Cong. Beth Hamidrosh	25x65	V	2143	51	1,000	1,000
Cong. Beth Hamidrosh	25x65	V	2143	52	1,000	1,000
City of N. Y.	Boathouses		2140	2	655,000	685,000

See last page for footnotes

Owner or Occupant	Description of Property: Size of Lot	Stories High	St. No	Lot No	Value of Real Estate Unimproved	Value of Real Estate with Improvements Thereon
City of New York..	Irregular	1	2140	1	3,115,000	3,165,000
City of New York..	Irregular	..	2140	400	10,000	10,000
Presbyterian Hosp..	349 1x 217.4+	..	2140	60	220,000	220,000
Trustees Col. Univ.	414.9x 169.7+	..	2140	80	245,000	245,000
Tr. Columbia Univ.	289.9x 143.10 Ir.	11	2139	30	230 000	1,650,000

Total Exemption, Section 8. Volume 1 $19 629,700 $79,399,300

State of New York, City of New York, County of New York, ss.:

I, Joseph Sherman, one of the Assessors of The City of New York, do depose and swear that the foregoing volume, numbered 1, Section 8, is one of the following volumes Section 8, Volumes 1, 2 and 3, which together contain a detailed statement of all the taxable property embraced within the district assigned to me by the President of the Tax Commission of The City of New York for assessment under his direction and entered in the Annual Record of the Assessed Valuation of Real Estate in the Borough of Manhattan, in the City of New York, for the fiscal year July 1, 1960 to June 30, 1961.

That I have personally examined each and every house, building, lot, pier, and other taxable property within said district; that in said volumes are set down and given the description, the Street, the Section or Ward, Block and Lot and Map or Identification numbers of said Real Estate embraced within such district, the sum for which, in my judgment, each separately assessed parcel of Real Estate would sell under ordinary circumstances if it were wholly unimproved; and separately stated, the sum for which the same parcel would sell under ordinary circumstances with the improvements, if any, thereon; also the name of the owner or occupant thereof, so far as the same is known; also any other information which the President of the Tax Commission required. JOSEPH SHERMAN, Assessor.

Sworn to before me this 29th day of January, 1960.

JACOB MARKOWITZ, Justice of the Supreme Court of the State of New York.

Section 8, Volume 2. Block 2140—Amsterdam Ave., East Side, 181st to 184th Sts.

Owner or Occupant	Size of Lot	Stories High	St. No	Lot No	Value Unimproved	Value with Improvements
City of New York..	150x 159.11 Ir.			2	Exempt	Exempt
			N.E.C.			
Bemro Assoc., Inc..	78.1x 100 Ir.	6	2455	8	$40,000	$170,000
			N.W.C.			
Dorilta F. Wallace..	36x100 Ir.	6	2461-63	8	14,500	40,000
Yeshiva University..	35.7x 150 Ir.	Shed		3	Exempt	Exempt
M. Rabinowitz	129.11x 150	2	2469-77	11	70,000	110,000
Max Teigmann	134.6x 150 Ir.	2	2479-91	16	21,000	140,000
Laurel Hill Garage.	45.5x 178 Ir.	2	2495	23	58,000	120,000
			S.W.C.			
			S.W.C.			
Ft. George Garage, Inc.	49 11x100	4	2499	26	25,000	80,000
			S.E.C.			

Amsterdam Ave., East Side, 184th to 185th Sts.

Owner or Occupant	Size of Lot	Stories High	St. No	Lot No	Value Unimproved	Value with Improvements
Yeshiva University .	302.8x 196.11	7	2501	30	Exempt	Exempt
			N.E.C.			
			N.W.C.			

Laurel Hill Terr., West Side, South of 184th St.

Owner or Occupant	Size of Lot	Stories High	St. No	Lot No	Value Unimproved	Value with Improvements
Esmo Rlty. Cp....	155.5x 89.11 Ir	6	12-22	7	$60,000	$265,000
			N.W.			
Haral Rlty. Co., Inc.	259x 39.10 Ir.	6	24-36	56	48,000	230,000

Laurel Hill Terr., East Side, North of 181st St.

Owner or Occupant	Size of Lot	Stories High	St. No	Lot No	Value Unimproved	Value with Improvements
New York City.. ..	Ir. x Ir.	1	..	525	Exempt	Exempt

Amsterdam Ave., East Side, 185th to 186th Sts.

Owner or Occupant	Size of Lot	Stories High	St. No	Lot No	Value Unimproved	Value with Improvements
			N.E.C.			
Ludlow Hldg. Cp...	41.4x100	6	2525-27	76	$16 500	$50,000
Ludlow Hldg Cp...	41.4x100	6	2529-31	77	16 500	53,000
Ludlow Hldg. Cp...	41.4x100	6	2533-35	79	16,500	50 000
Ludlow Hldg. Cp...	45.6x100	6	2537-39	81	23,000	65,000
			S.E.C.			

Laurel Hill Terr., West Side, 180th to 185th Sts.

Owner or Occupant	Size of Lot	Stories High	St. No	Lot No	Value Unimproved	Value with Improvements
			S.W.C.			
Laurel Hill Ter. Ap.	179.6x 191.2	6	86-98	84	$120,000	$560,000

Amsterdam Ave., East Side, 186th to 187th Sts.

Owner or Occupant	Size of Lot	Stories High	St. No	Lot No	Value Unimproved	Value with Improvements
Unified Rlty. Corp..	112.3x 137.6+	6	2541	93	$70,000	$365,000
			N.E.C.			
190 W. 187th St. Cp.	112 5x 137.6+	6	2551	97	70,000	325,000
			S.E.C.			

Laurel Hill Terr., West Side, 186th to 187th Sts.

Owner or Occupant	Size of Lot	Stories High	St. No	Lot No	Value Unimproved	Value with Improvements
Sam Wm. Sallar....	113 10x 127 Ir.	6	460	101	$63,000	$340,000
			S.W.C.			
Harry Bagdan & an.	112.4x 150.5 Ir.	6	475	104	68,000	330,000
			N.W.C.			

Amsterdam Ave., East Side, North of 187th St.

Owner or Occupant	Size of Lot	Stories High	St. No	Lot No	Value Unimproved	Value with Improvements
Churchill Land Cp..	110x 99.10+	6	2561-67	108	$53,000	$270,000
			N.E.C.			
Robla Rlty. Corp...	99.10x 201.5 Ir.	6	2569-75	112	77,000	425,000
			Corner			

Laurel Hill Terr., West Side, North of 187th St.

Owner or Occupant	Size of Lot	Stories High	St. No	Lot No	Value Unimproved	Value with Improvements
Churchill Land Cp..	135.11x 109.4 Ir.	6	110-16	120	$50,000	$295,000
			N.W.C.			

Ft. George Ave., Ft. George Terr. to St. Nicholas Ave.

Owner or Occupant	Size of Lot	Stories High	St. No	Lot No	Value Unimproved	Value with Improvements
Jayforl Rlty. Corp..	125x 61.1 Ir.	6	131	265	$41,000	$165,000
Perkel Rlty. Co. Inc.	140x48 Ir.	6	143	270	41,000	135,000
Dermos Rlty. Co....	140x48 Ir.	2	145-55	276	24,000	64,000

Land value exclusive of easement assessed under identification number 332-E31.

Section 8, Volume 2, Block 2150—South Side Academy St., 10th Ave. to Harlem River.

Owner or Occupant	Size of Lot	Stories High	St. No	Lot No	Value Unimproved	Value with Improvements
City of New York..	487.9x 416.11 Ir.			1	$285,000	$285,000

Improvements assessed in R.E.U.C. under identification number A356-43A & 1867

North Side Harlem River Driveway, Marginal St. to 10th Ave.

Owner or Occupant	Size of Lot	Stories High	St. No	Lot No	Value Unimproved	Value with Improvements
City of New York..	683.1x Ir.+	Boathouse		20	$50,000	$50,000
Speed Dyck Cp. ...	514.7x Ir.	1	..	41	113,000	133,000
			S.E.C.			

Section 8, Volume 2, Block 2152—Audubon Ave., East Side, 178th to 179th Sts.

Owner or Occupant	Size of Lot	Stories High	St. No	Lot No	Value Unimproved	Value with Improvements
Port of N. Y. Auth.	200x370	..	..	1	Exempt	Exempt

Audubon Ave., East Side, 179th to 180th Sts.

Owner or Occupant	Size of Lot	Stories High	St. No	Lot No	Value Unimproved	Value with Improvements
			N.E.C.			
Jos. B. Agnelli.....	75x47.6	2	281	31	25,500	41,000
J. Scheeht	50x95	6	283-85	34	23,000	53,000
Ralo Props., Inc. ..	38x95	5	289-91	35	17,500	35,000
			S.E.C.			
Bartph Rlty. Cp ..	38x95	6	289-91	33	23 500	53,000

180th St., South Side, Audubon to Amsterdam Aves.

Owner or Occupant	Size of Lot	Stories High	St. No	Lot No	Value Unimproved	Value with Improvements
R. Wolf, et al. ...	50x100	5	612-14	39	$17,000	$55,000
510 W 180th St. Inc.	50x100	5	608-10	11	17,000	55,000
J. Reinheimer ..	37 6x100	5	504-6	43	17 500	38 000
Frances Georgiou ..	37.6x100	5	502	15	13,500	38 000

Amsterdam Ave., West Side, 180th to 179th Sts.

Owner or Occupant	Size of Lot	Stories High	St. No	Lot No	Value Unimproved	Value with Improvements
			S W.C.			
J. M. B Hldg. Cp.	25x100	3	2416	46	$13 500	$13 000
A. & M Siamson ..	25x100	2	2414	47	9 000	22 000
Cima Rlty Corp....	75x100	1	2410	48	29 000	110,000
Knox Ests., Inc. .	25x100	5	2404	51	9,000	22 000
Knox Ests., Inc. ..	25x100	5	2402	52	9,000	22,000
			N.W C.			
Knox Ests., Inc. ..	25x100	5	2400	53	13 500	33 000

179th St., North Side, Amsterdam to Audubon Aves.

Owner or Occupant	Size of Lot	Stories High	St. No	Lot No	Value Unimproved	Value with Improvements
Marnia Rlty. Cp. .	41 8x100	5	507	64	$16,000	$13,000
J. Dorfman	41 8x100	5	509	66	16 000	43 000
Alris Hldg. Cp	41.8x100	5	511	58	16,000	43 000
J. Forsyth . ..	17x100	5	513	59	5,100	13 000
L. M. Reyes	16x100	2	515	159	4,800	11 500
A. J. & C. L. Shapiro	17x100	2	517	60	5 100	17,000
Mary A. K. Schwartz	16x75	"	519	160	4 000	9,000
J. B. Agnelli	16x75	3	521	161	4 200	13 500
J. B Agnelli	15 6x75	3	523	162	4 200	13,000

Audubon Ave., East Side, 180th to 181st Sts.

Owner or Occupant	Size of Lot	Stories High	St. No	Lot No	Value Unimproved	Value with Improvements
			N.E.C.			
Gerald Ests	100x72	5	307	61	$60,000	$150,000
Filgo Bert. Rltys, Inc.	100x25	2	311	65	40,000	52 000
			S.E.C.			

181st St., South Side, Audubon to Amsterdam Aves.

Owner or Occupant	Size of Lot	Stories High	St. No	Lot No	Value Unimproved	Value with Improvements
K. & H. Warehouse Hldg.	75x 119.6 Ir	6	516	67	$42 000	$155,000
514 W. 181st St. Inc.	15x 119 6 Ir.	3	512-14	70	30,000	70,000
506 W 181st St. Cp.	75x 119 6 Ir.	4	506 10	72	48,000	135 000

Amsterdam Ave., West Side, 181st to 180th Sts.

Owner or Occupant	Size of Lot	Stories High	St. No	Lot No	Value Unimproved	Value with Improvements
			S W.C.			
Cassidy R.E. Cp....	119 6x150	1	2418	77	$100,000	$130 000
Saboc R.E Co.	100x150	1		83	83,000	120,000

180th St., North Side, Amsterdam to Audubon Ave.

Owner or Occupant	Size of Lot	Stories High	St. No	Lot No	Value Unimproved	Value with Improvements
B & E Spiegel......	50x100	5	517	89	$17 000	$60,000
Bradley, S. M et al.	50x100	5	521	91	17,000	63,000
Gerald Ests	45x100	5	525	93	16,000	63,000

Section 8, Volume 2, Block 2153—St. Nicholas Ave., East Side, 178th to 179th Sts.

Owner or Occupant	Size of Lot	Stories High	St. No	Lot No	Value Unimproved	Value with Improvements
			N E.C.			
Port of N. Y. Auth.	200x350			1	Exempt	Exempt

St. Nicholas Ave., East Side, 179th to 180th Sts.

Owner or Occupant	Size of Lot	Stories High	St. No	Lot No	Value Unimproved	Value with Improvements
			N E.C.			
Martin Ungrich, Inc.	100x101	6	1380-82	29	$197,000	$260,000
Wash. Hgts. Fed. Sav. & Loan	100x100	6	1392 98	36	230 000	530 000

180th St., South Side, St. Nicholas to Audubon Aves.

Owner or Occupant	Size of Lot	Stories High	St. No	Lot No	Value Unimproved	Value with Improvements
556 W. 180th St. Cp.	75x100	5	558	37	$33,000	$90,000
556 W. 180th St. Cp.	75x100	5	550	40	33,000	90 000

Audubon Ave., West Side, 180th to 179th Sts.

Owner or Occupant	Size of Lot	Stories High	St. No	Lot No	Value Unimproved	Value with Improvements
			S W.C.			
H. & M Gelman. .	100x100	5	299	43	$30 000	$185 000
Kranichfeld Bldg. Co.	50x100	6	286	47	20,000	115,000
			N W C.			
H. Selfstein, ano ..	50x100	6	280	49	20,000	55,000

179th St., North Side, Audubon to St. Nicholas Ave.

Owner or Occupant	Size of Lot	Stories High	St. No	Lot No	Value Unimproved	Value with Improvements
Marion Hldg Cp....	50x100	5	531-33	51	$20,000	$50,000
New York City	50x100	3	535-37	53	Exempt	Exempt
J. K Boyd	50x100	5	539	55	20,000	70,000

St. Nicholas Ave., East Side, 180th to 181st Sts.

Owner or Occupant	Size of Lot	Stories High	St. No	Lot No	Value Unimproved	Value with Improvements
			N E.C.			
M & C Pinkwasser et al.	100x100	6	1400-6	57	$265,000	$380 000
U. S. Trust Co., Trustees	100x25	2	1416-20	62	245,000	265,000
			S.E.C.			

181st St., South Side, St. Nicholas to Audubon Aves.

Owner or Occupant	Size of Lot	Stories High	St. No	Lot No	Value Unimproved	Value with Improvements
181 Rlty. Co. .. .	75x 119 6 Ir.	2	564-68	63	$265,000	$345,000
Jana Rlty. Cp.. ...	41.8x119.6	5	558	67	65,000	100,000
Iana Rlty. Cp	83.4x119.6	5	556	68	120 000	190,000

Audubon Ave., West Side, 181st to 180th Sts.

Owner or Occupant	Size of Lot	Stories High	St. No	Lot No	Value Unimproved	Value with Improvements
Audubon 181st St. Cp.	119.6x100	1	308-12	72	$116,000	$140,000
			S.W.C.			
M. W Sherrill......	100x100	6	300-6	80	85,000	225,000
			N W C.			

180th St., North Side, Audubon to St. Nicholas Aves.

Owner or Occupant	Size of Lot	Stories High	St. No	Lot No	Value Unimproved	Value with Improvements
Arthur Enterprise, Inc.	150x 219.6 Ir.	2	549-59	81	$143,000	$450,000

Section 8, Volume 2, Block 2154—St. Nicholas Ave., East Side, 181st to 182d Sts.

Owner or Occupant	Size of Lot	Stories High	St. No	Lot No	Value Unimproved	Value with Improvements
Juliet Rlty. Cp. . ..	100x175	2	1422-26	1	$525,000	$525,000

Land value exclusive of easement assessed under identification number 332-E32.

Owner or Occupant	Size of Lot	Stories High	St. No	Lot No	Value Unimproved	Value with Improvements
			N.E.C.			
H J Purvis ..	20x100	4	1428	5	62,000	70 000
			S.E.C.			
August Schierloh ..	50x100	5	1430-32	7	110,000	180,000

182d St., South Side, St. Nicholas to Audubon Aves.

Owner or Occupant	Size of Lot	Stories High	St. No	Lot No	Value Unimproved	Value with Improvements
North St. Nicholas Corp.	75x70	5	570	8	$24 000	$67,000
Leroy Callender ..	25x70	5	566	11	8,000	20,000
L. Liopis	17.10x70	3	564	12	[illegible]	[illegible]
Heights Studio Apts.	17 10x70	3	562	13	5 500	11,000
Heights Studio Apts.	17.10x70	3	560	14	5,500	11,000
Heights Studio Apts.	17 10x70	3	558	15	5,500	11,000
Heights Studio Apts.	17.10x70	3	556	16	5,500	11,000
Heights Studio Apts.	17.10x70	3	554	17	5 500	11,000
M. Fredericks	18x70	3	552	18	5,500	11,000

Audubon Ave., West Side, 182d to 181st Sts.

Owner or Occupant	Size of Lot	Stories High	St. No	Lot No	Value Unimproved	Value with Improvements
			S W.C.			
Victor Feldman	70x25	3	334	19	$23 500	$42,000
			N.W.C.			
Salmar Rlty. Corp..	100x75	6	326	21	96,000	175,000

181st St., North Side, Audubon to St. Nicholas Aves.

Owner or Occupant	Size of Lot	Stories High	St. No	Lot No	Value Unimproved	Value with Improvements
A. Goldstein, ano. ..	50x100	5	561-69	24	$20,000	$80,000
Chas Man. Bk.	50x100	2	571-73	28	50,000	120,000

St. Nicholas Ave., East Side, 182d to 183d Sts.

Owner or Occupant	Size of Lot	Stories High	St. No	Lot No	Value Unimproved	Value with Improvements
			N E.C.			
Polvica Rlty. Corp..	79.9x60	1	1440-46	35	$115,000	$130,000
			S.E.C.			
Pollvica Rlty. Corp.	104.11x25	3	1418-58	39	90,000	106,000

183d St., South Side, St. Nicholas to Audubon Aves.

Owner or Occupant	Size of Lot	Stories High	St. No	Lot No	Value Unimproved	Value with Improvements
R. J McNally Post	15x104 11	3	584	40	Exempt	Exempt
M. Dorfman	15x104.11	3	582	140	$5,200	$14,000
Posner-Schrank, Inc.	15x104 11	3	580	41	5,200	14 000
Posner-Schrank, Inc.	15x104.11	3	578	42	5,200	14 000
Posner-Schrank, Inc.	15x104.11	3	576	142	5,200	14 000
St. Nicholas Assoc'a.	75x101.11	6	570	43	30,000	95,000
Cong Beth Hamidrosh	18 9x 104.11	3	568	47	2,000	4,500
A. Ehret & ano.....	18 9x 101 11	3	564	147	6,500	17,000
E Sukenik	18 9x 104 11	3	562	48	6,500	16,000
M. Dorfman	18.9x 104 11	3	560	148	6,500	15,000
H. & T. Goldstein ..	18 9x 104 11	3	558	49	6,500	15,000
Giocomo Spera Co..	18 9x 104 11	3	[illegible]	50	6,500	14,000
B. Pines	18.9x 104 11	3	554	150	6,500	11,000
Millycent Marcus ..	18 9x 104.11	3	552	51	6,500	14,000
Mathilda Grother et al.	26x104 11	6	550	53	19,600	38,000
			S W.C.			

182d St., North Side, Audubon to St. Nicholas Aves.

Owner or Occupant	Size of Lot	Stories High	St. No	Lot No	Value Unimproved	Value with Improvements
Meclaire Rlty Co. Inc.	25x79 9	1	551	64	$22,000	$27,000
			N W C			
J. Rossi	25x79 9	2	553	57	8,700	12,500
Ft. Wash Synagogue	25x79 9	1	555	58	Exempt	Exempt
Ft. Wash Synagogue	25x79 9	1	557	59	Exempt	Exempt
Terlaa Vieto & ano.	16 8x79 9	3	559	60	5,200	10,000
Jacob A. Roos	16 8x79 9	3	561	160	8,500	10,000
H Green	16 8x79 9	3	563	61	8,600	10,000
Siegel Cunsery Cp	75x79 9	5	569	62	28,000	70,000
Cong. Beth Hillel .	65x79 9	7	571-73	65	Exempt	Exempt

St. Nicholas Ave., East Side, 183d to 184th Sts.

Owner or Occupant	Size of Lot	Stories High	St. No	Lot No	Value Unimproved	Value with Improvements
A & H Props Inc	99 11x 100+	5	1460-62	16	$100 000	$110 000
			N E C			
Lynwood Rlty Corp	24 11x 100+	5	1464	44	27,000	41,000
2211, Inc	50x100	4	1468	69	19,000	63,000
			S E.C.			
D Maloof	19 11x100	1	1471	72	65,000	80,000

184th St., South Side, St. Nicholas to Audubon Aves.

Owner or Occupant	Size of Lot	Stories High	St. No	Lot No	Value Unimproved	Value with Improvements
City of New York .	25x74 11			71	$4,000	$4,000
Skylill Rlty Cp Inc	37 6x74 11	5	560	74	11,000	38,000
Harlid Rlty Corp	37 6x74 11	5	558	76	11,000	13,000
Ray-car R.E. Cp..	37 6x74 11	5	556	77	11,000	33,000
Ray-car R.E. Cp...	37.6x74 11	5	554	79	11,000	35,000
Schabiro Re Cp .	40x99 11	5	552	80	14 000	39 000
			S W C.			
Schabiro Re Cp	25x99 11	5	550	81	21 000	47 [illegible]

183d St., North Side, Audubon to St. Nicholas Aves.

Owner or Occupant	Size of Lot	Stories High	St. No	Lot No	Value Unimproved	Value with Improvements
			N W C.			
M. M. Lichlone.....	25x71.11	2	562	88	$19,000	$29,0[illegible]
R. & A. Cunario .	18x71.11	3	553	89	4,600	13,000
C. & D Montalvo .	16x71 11	3	555	90	4,000	13,000
A. Leslie	19x74.11	3	557	190	5,100	13,800
Geo. T Tribes	50x99 11	6	559	91	18,000	51,000
Meyer Rlty. Corp	25x99 11	3	563	93	9,000	16,000
N. Dorfman	20x99 11	3	565	[illegible]	6 800	13,000
P. Bustamante	20x99.11	3	567	95	6,800	13,000
R. V Patton ..	20x99 11	3	569	96	6,800	18,000
B Places	20x99.11	3	571	196	6,800	11,500
E. Sokeulk	20x99 11	3	573	97	6,800	13,000

Section 8, Volume 2, Block 2155—Audubon Ave., East Side, 181st to 182d Sts.

Owner or Occupant	Size of Lot	Stories High	St. No	Lot No	Value Unimproved	Value with Improvements
			N E.C.			
Lauhermi Oper Cp	100x100	1	321-27	1	$120,000	$150,000
			S E.C.			
M. Gold & ano.	70x28	1	331-37	6	16,500	22,000

182d St., South Side, Audubon to Amsterdam Aves.

Owner or Occupant	Size of Lot	Stories High	St. No	Lot No	Value Unimproved	Value with Improvements
S. & M. Gaston.....	18x70	3	532	7	$1,700	$10,500
E Monsanto, ano..	18x70	3	530	8	4,700	10,000
Howard P. Kimball	18x70	3	528	108	4,700	10,000
Howard P. Kimball	18x70	3	526	9	4,700	10,000
A. Clarke	20x70	2	524	10	6,700	10 600
H. J. Houlahen.....	17x70	3	522	11	4,400	8,000
Louis Castillo	16x70	3	520	12	4,200	8,000
V. Sanchez	17x70	3	518	13	4 100	7,800
Hocklave R.E. Cp .	50x70	5	511-16	14	13,500	$38,000

Amsterdam Ave., West Side, 182d to 181st Sts.

Owner or Occupant	Size of Lot	Stories High	St. No	Lot No	Value Unimproved	Value with Improvements
			S W.C.			
Camron Rlty. Corp..	170x125 Ir	5	2440-60	19	$100,000	$340,000

181st St., North Side, Amsterdam to Audubon Aves.

Owner or Occupant	Size of Lot	Stories High	St. No	Lot No	Value Unimproved	Value with Improvements
I. & D. G. Marmer.	60x170.1	.	.	20	$29,500	$57,500
G. J. Wosslan et al	60x100	6	511	28	20,500	85,000
City of New York	70x100	3	513	30	Exempt	Exempt

Audubon Ave., East Side, 182d to 183d Sts.

Owner or Occupant	Size of Lot	Stories High	St. No	Lot No	Value Unimproved	Value with Improvements
			N E.C.			
S & C. Sapounakis	70 9x70	5	341	35	$40,000	[illegible]
			S.E.C.			
H. A. C. Rlty. Cp...	104.11x100	6	361-67	39	63,000	206,000

183d St., South Side, Audubon to Amsterdam Aves.

Owner or Occupant	Size of Lot	Stories High	St. No	Lot No	Value Unimproved	Value with Improvements
M. A. Lannie	17 1x 104.11+	7	518	13	15,500	$10,500
S. E. Lepler	16x104 11	2	516	14	5,500	10,000
M. Rude	16x104.11	2	514	144	5,500	10,000
L. Deidler ...	16x104 11	2	512	40	5,500	10,000
R. & L. Royals ..	16x104 11	2	510	48	5,500	10,000
Wm. H Howell .	16x101 11	2	508	146	[illegible]	[illegible]
Bainbridge Rlty. Cp.	72.10x 104 11+	5	501-6	41	20,000	115,000

Amsterdam Ave., West Side, 183d to 182d Sts.

Owner or Occupant	Size of Lot	Stories High	St. No	Lot No	Value Unimproved	Value with Improvements
Sagiel Co., Inc.	104.11x 100+	1	2470	50	$62,000	$76 000
			S W.C.			
City of New York.	21 11x 150 Ir.	V		54	3,000	3,000
Jackrela Rlty. Cp	24.11x 100+	5	2454	55	9,000	42,000
			N.W.C.			
Cosloe, Inc.	29.10x100	5	2460	56	16,000	10,000

183d St., North Side, Amsterdam to Audubon Aves.

Owner or Occupant	Size of Lot	Stories High	St. No	Lot No	Value Unimproved	Value with Improvements
John Siopiros	24.10x 54.9+	2	505	57	$6,000	$12,000
P. Murphy	24.10x54 9	2	507	58	5,900	12,000
M. & R. Nussbaum.	17.1x 79.9 Ir.	3	509	69	6,000	11,000
Cong Adath Chasam	16.4x79 9	3	511	159	*1,700	8,000
May Nussbaum ...	16.10x79 9	3	515	60	6,000	11,000
Harlnick Rlty. Cp..	50x70.9	6	519	61	16,000	49,000
Turnpike Rlty. Cp.	50x79 9	6	521	63	16,000	42,000

Audubon Ave., East Side, 183d to 184th Sts.

Owner or Occupant	Size of Lot	Stories High	St. No	Lot No	Value Unimproved	Value with Improvements
M. J. Klotzen & ano.	74.11x100	6	391-97	68	$12,000	$185,000
			N.E.C.			
Higdon Rlty. Corp..	20.7x70 Ir.	2	369	73	4,700	15,000

184th St., South Side, Audubon to Amsterdam Aves.

Owner or Occupant	Size of Lot	Stories High	St. No	Lot No	Value Unimproved	Value with Improvements
Yellam Rlty. Co....	70x 79.9 Ir.	6	521	76	$16,000	$71,000
			S.E.C.			
Walter P O'Malley.	40x99 11	5	511-20	78	13 500	62,000
C. Stroh & ano. .	80x99 11	5	514-16	80	29,000	91 000
Lyndhurst Court Inc.	80x99.11	5	510-12	88	29,000	91,000

Amsterdam Ave., West Side, 184th to 183d Sts.

Owner or Occupant	Size of Lot	Stories High	St. No	Lot No	Value Unimproved	Value with Improvements
L. & E. Flynn......	23 11x 100+	3	2500	84	$12,200	$20,000
			S W.C.			
Parrina Marianna	23 11x 100+	1	2498	87	8,200	16,000
Gerta Reinstein ..	23 11x 100+	3	2496	89	8,200	16,000
S. G Regan . . .	20 11x 100 Ir.	1	2494	89	10,000	11 500
			N.W.C.			
501 Corp.	74.11x100	6	2486-90	91	32,000	185,000

183d St., North Side, Amsterdam to Audubon Aves.

Owner or Occupant	Size of Lot	Stories High	St. No	Lot No	Value Unimproved	Value with Improvements
Louise Morris	35x74.11	5	506	95	$23 000	$95,000
Louise Morris	35x74 11	5	500	98	23,000	95,000

Section 8, Volume 2, Block 2156—Audubon Ave., East Side, 184th to 185th Sts.

Owner or Occupant	Size of Lot	Stories High	St. No	Lot No	Value Unimproved	Value with Improvements
W. & C. Fontana ..	99.11x20	2	393-99	1	$17,000	$28,000
			N E C.			
Fermana Realty Cp..	26.6x95	6	[illegible]	6	10,500	27,000
W. Simonenkoff ...	26 6x95	4	373	7	10,500	16,000
			S E.C.			
D Greenberg et al.	26.11x95	6	395	8	16,600	46,000

185th St., South Side, Audubon to Amsterdam Aves.

Owner or Occupant	Size of Lot	Stories High	St. No	Lot No	Value Unimproved	Value with Improvements
Yeshiva University.	175x79.11	3	516	10	Exempt	Exempt

Amsterdam Ave., West Side, 185th to 184th Sts.

Owner or Occupant	Size of Lot	Stories High	St. No	Lot No	Value Unimproved	Value with Improvements
			S W.C.			
Yeshiva University.	79.11x100	.	2512-18	16	Exempt	Exempt
Ernest Wahla & ano.	25x100	4	2506	19	8,000	23,000
			N.W.C.			
Morkjay Rlty. Corp.	74 11x100	6	2500	23	32,000	105,000

184th St., North Side, Amsterdam to Audubon Aves.

Owner or Occupant	Size of Lot	Stories High	St. No	Lot No	Value Unimproved	Value with Improvements
523 W. 174th St. ..	50x99.11	5	507	23	$17,000	$55,000
J. W. Fishman	50x99 11	5	511	25	17,000	55,000
M S. Cobb	50x99.11	5	515	27	17,000	55,000
N Berke	50x99 11	5	517	29	17,000	55,000

See last page for footnotes.

Owner or Occupant	Description of Property: Size of Lot	Stories High	St. No.	Lot No.	Value of Real Estate Unimproved	Value of Real Estate with Improvements Thereon
Stanleys Manag. Cp	25x99.11	V	521	31	8,500	9,000
Stanley Mgmt.	25x99.11	2	523	32	8,500	17,000
Audubon Ave., East Side, 185th to 186th Sts.						
Behling, et al.	54.2x 120 Ir.	5	329 N.E.C.	83	$32,000	$90,000
B. M. Amos et al.	53x95 Ir.	6	403 S.E.C.	35	21,500	65,000
Roos Rlty. Corp.	53x95	5	407 S.E.C.	37	21,500	63,000
Patrick Kiernan	54.7x95+	5	411	39	27,000	78,000
Washington Terr., West Side, 186th St. to Amsterdam Ave.						
J. H. Nigen	17.9x62.6	3	2 S.W.C.	1	$1,500	$13,500
F. R. & E. L. Burrowes	17.9x62.6	3	4	141	3,000	15,000
M. P. Evans	17.9x62.6	3	6	142	3,000	11,000
H. Williams	17.9x62.6	3	8	42	3,000	11,000
Florence Scanlon	17.9x62.6	3	10	143	3,000	11,000
S. Prall	17.9x62.6	3	12	144	3,000	11,000
E. K. Rainford	17.9x62.6	3	14	43	3,000	11,000
Mary C. O'Neill	17.9x62.6	3	16	145	3,000	11,000
E. A. Darcy	19.1x 62.6 Ir.	3	18	146	3,200	11,600
Washington Terr., East Side 186th St., Audubon to Amsterdam Aves.						
Karl & Viola Claus	17.9x62.6	3	1 S.E.C.	47	$4,500	$13,700
H. W. A. Peck	17.9x62.6	3	3	152	3,000	11,000
Teresina Milan	17.9x62.6	3	5	151	3,200	11,000
Jacob Nigen	17.9x62.6	3	7	46	3,000	11,000
T. & R. Wallach	17.9x62.6	3	9	150	3,000	11,000
J. L. Pick	17.9x62.6	3	11	149	3,000	11,000
A. & E. Farris	17.9x62.6	3	13	45	3,000	11,000
Elfriede Boso	17.9x62.6	3	15	148	3,000	11,000
C. L. Ellis	19.3x 62.6+	3	17	147	3,200	11,300
Amsterdam Ave., West Side, 186th to 185th Sts.						
Yeshiva University	214.10x100	2	.. S.W.C. N.W.C.	48	Exempt	Exempt
186th St., North Side, Amsterdam to Audubon Aves.						
Yeshiva Univ.	25x53.6 Ir.	V	505	57	$5,000	$5,000
Yeshiva Univ.	25x53.6 Ir	V	507	58	5,000	5,000
S. Lanni	16.6x 53.6 Ir.	3	509	59	3,500	7,500
E. G. Hutton	16.6x 53.7 Ir.	3	511	60	3,500	8,000
L. & M. Cleveland	16.6x 53.8 Ir.	3	513	61	3,500	8,000
G. J. H. Ham	16.6x 53.8 Ir	3	515	62	3,500	8,000
J. W. & L. Pressley	16.9x53.9	4	517	63	3,500	10,500
W. E. G. Rice	17.3x 53.10 Ir.	4	519	64	3,500	10,500
Audubon Ave., East Side, 186th to 187th Sts.						
Audubon 188, Inc.	50x95	5	N.E.C. 421-25	66	$25,500	$67,000
Barron Rlty. Co.	89.10x95	5	431 S.E.C.	68	40,000	95,000
Cong. K. Hall Adath	75x19.3	3	437	71	3,200	8,000
187th St., South Side, Audubon to Amsterdam Aves.						
Armenian Aged, Inc.	18.10x75	3	534	72	$5,400	$12,000
Ada Kauder	18.10x75	3	532	73	5,400	11,000
P. Badolan	18.10x75	3	530	74	5,400	11,000
Yeshiva University	19.8x75	3	528	75	Exempt	Exempt
Amsterdam Ave., West Side, 187th to 186th Sts.						
Yeshiva University	214.10x 275 Ir.	5	2540 S.W.C.	83	Exempt	Exempt
186th St., North Side, Amsterdam to Audubon Aves.						
E. Fisher	75x107.5	5	507	92	$28,500	$95,000
Lillie Harris	75x107.5	5	511	95	28,500	95,000
Audubon 186, Inc.	25x107.5	5	521	98	8,500	28,000
Section 8, Volume 2, Block 2157—St. Nicholas Ave., East Side, 184th to 185th Sts.						
Novgren Rlty. Cp.	49.11x100	5	1480 N.E.C.	1	$55,000	$92,000
Loreen Props. Inc.	50x100	6	1484-86 S.E.C.	3	43,000	96,000
L. Kalk	79.11x100	1	1488-98	8	75,000	105,000
185th St., South Side, St. Nicholas to Audubon Aves.						
Yeshiva Rabbi Moses	100x79.11	4	560	9	Exempt	Exempt
McDonnell & Lord	50x79.11	5	556-58	13	$15,500	$38,000
Sinles R.E. Cp.	50x79.11	5	552-54	15	15,000	41,000
Audubon Ave., West Side, 185th to 184th Sts.						
John Sharigan	18x50	2	S.W.C. 398	17	$7,500	$13,000
A. & A. Tzimoulis	18x50	2	396	18	5,700	9,500
Paul Forchheimer	18x50	2	394	118	4,000	7,050
Liberto Di Sanio	18x50	2	392	19	5,700	9,500
A. M. Vazquez	18x60 Ir.	2	390	20	5,400	9,200
John Secco	18x60	3	388	21	5,600	11,500
M. L. Olnigian	18x60	3	386	22	5,600	11,500
Francesco Murlella	18x60	3	384	23	5,600	11,500
Sam Onbashian	17.10x60	3	382 N.W.C.	24	5,600	11,500
J. Stanley Peles	18x60	3	380	123	8,400	15,500
184th St., North Side, Audubon to St. Nicholas Aves.						
M. Schwartz, ano.	80x99.11	5	555	28	$35,000	$120,000
563 W. 184th St. Cp.	75x99.11	5	563	29	29,000	120,000
D. Urso & ano.	25x99.11	3	567	82	9,000	15,000
St. Nicholas Ave., East Side, 185th to 184th Sts.						
Peter Eckhoff	57x100 Ir.	5	N.E.C. 1500-4	33	$57,000	$115,000
Martin Ungrich Inc.	50.5x 100 Ir	1	1506-8	36	40,000	53,000
Louis Moshacker et al.	107.6x75	1	1510-18 S.E.C.	39	86,000	120,000
184th St., South Side, St. Nicholas to Audubon Aves.						
M. M. Kapikian Re. Cp.	75x107.5	5	562-64	42	$32,000	$125,000
Conan R.E. Cp.	50x107.5	5	556-58	45	19,500	52,000
B. & S. Frey	50x107.5	5	552-54	47	19,500	65,000
Audubon Ave., West Side, 186th to 185th Sts.						
E. A. Bradley	160.2x 100 Ir.	5	404-12 S.W.C.	50	$80,000	$230,000
Patrick O'Malley	54.8x 100 Ir.	5	400 N.W.C.	58	33,000	85,000
185th St., North Side, Audubon to St. Nicholas Aves.						
Cilfco Props., Inc.	20.8x 107.5 Ir	3	555	60	$7,000	$17,000
Cilfco Props., Inc.	19.10x 107.5 Ir.	.	557	61	7,000	14,000
Cilfco Props., Inc.	19.10x 103 Ir	3	559	62	6,900	14,000
J. M. & E. M. Scott	19.10x 103 Ir.	3	561	63	6,900	16,000
Yeshiva Rabbi Moses Solovtschik	19.9x 103 Ir.	3	563	64	Exempt	Exempt
Yeshiva Rabbi Moses Solovtschik	25.6x58 Ir.	4	565	65	Exempt	Exempt
St. Nicholas Ave., East Side, 186th to 187th Sts.						
Kent Props., Inc.	55x100	5	N.E.C. 1520-24	67	$43,000	$88,000
Kent Props. Inc.	42x100	5	1526	70	25,000	60,000
1530 St. Nich. Cp.	39.10x100	6	1530 S.E.C.	72	24,000	57,000
Plow Rlty. Cp.	75x100	5	1534-38	76	60,000	150,000
187th St., South Side, St. Nicholas to Audubon Aves.						
Diocese Armenian Ch. of America	25x100	3	583	76	Exempt	Exempt
Diocese Armenian Ch. of America	50x100	2	580	77	Exempt	Exempt
F. & F. Hldg. Cp.	75x100	5	572	81	33,000	95,000
Audubon Ave., West Side, 187th to 186th Sts.						
Kapar Realty Cp.	25x100	.	S.W.C.	82	$9,000	$9,000
H. Hayes	25x100	3	435	83	10,500	14,000
A. C. Bloomsbergren	16.8x100	2	434	84	6,600	10,000
Candida Alvarez	16.8x100	2	432	85	6,600	10,000
B. & C. Nolo	16.8x100	2	430	86	6,600	10,000
Heightsboro Realty Corp.	50x100	5	426-28 N.W.C.	87	21,000	85,000
Schechet & Rosen	64.10x100	5	424	91	33,000	100,000
186th St., North Side, Audubon to St. Nicholas Aves.						
Buchland Rlty. Co.	75x114.10	5	565	93	$33,000	$90,000
S. & M. Ohnigian	25x114.10	3	559	95	10,000	18,000
Colin, Janoff, et al.	50x114.10	5	561	96	20,000	56,000
Section 8, Volume 2, Block 2158—St. Nicholas Ave., East Side, 187th to 188th Sts.						
578 W. 187th St. R.E. Co.	75x65	6	N.E.C. 1540	1	$42,000	$105,000
Tricelyn Prps., Inc.	114.9x 125 Ir.	6	1548-60 S.E.C.	7	100,000	275,000
188th St., South Side, St. Nicholas to Audubon Aves.						
Anna Eder	50x94.10+	6	556	10	$18,500	$80,000
1921 Morris Av. R.E.	50x94.10+	6	552	12	18,500	60,000
Fritz Ludwig	16.8x 94.10+	4	550	14	5,500	16,000
Edw. Belle	16.8x 94.10+	4	548	114	5,500	17,000
J. Francis	16.8x 94.10+	4	546	15	5,500	12,000
Audubon Ave., West Side, 188th to 187th Sts.						
L. & John & I. Friedman	189.9x75	6	N.W.C. 440-50	15	$83,000	$270,000
187th St., North Side, Audubon to St. Nicholas Aves.						
Anth. Fernandez	16.8x 94.10+	3	545	26	$5,800	$13,000
M. A. Passantino	16.8x 94.10+	3	547	126	5,800	30,000
P. Badolan	16.8x 94.10+	3	549	27	2,800	17,000
Terrza Rlty. Corp.	50x94.10+	6	551	28	19,500	63,000
Terrza Rlty. Corp.	50x94.10+	5	557	30	19,500	53,000
Ernest Rieger	25x94.10+	2	563	32	9,200	12,000
Cong. Beyer Chaim Maim	17.6x75	3	565	103	Exempt	Exempt
Bellsan Assoc., Inc.	17.6x75	3	567	3	5,300	11,500
St. Nicholas Ave., East Side, 188th to 189th Sts.						
Fordham Hls. Rlty.	99.11x125	1	N.E.C. 1562-66	83	$94,000	$135,000
1570 St. Nich. Hldg.	100.2x 100+	6	1570-76 S.E.C.	40	85,000	190,000
189th St., South Side, St. Nicholas to Audubon Aves.						
T. E. C. Rlty. Corp.	50x100+	5	561	41	$19,000	$100,000
Bilive, Inc.	50x100+	5	562	43	19,000	59,000
Daruih Rlty.	50x100+	5	559	45	19,000	59,000
Audubon Ave., West Side, 189th to 188th Sts.						
Edland Realty	100x100+	5	S.W.C. 470-76	47	$54,000	$165,000
M. & S. M. Schwartz	100x100+	5	N.W.C. 460-66	54	54,000	165,000
188th St., North Side, Audubon to St. Nicholas Aves.						
Amberly Rlty. Cp.	62.6x100+	5	563	55	$23,500	$88,000
Bilive, Inc.	62.5x100+	5	565	57	23,500	91,000
St. Nicholas Ave., East Side, 189th to 190th Sts.						
Sandwin Rlty.	89.9x125+	5	N.E.C. 1578-86 S.E.C.	62	$88,000	$210,000
Hysar Hldg. Corp.	89.9x50+	1	1588	65	60,000	85,000
190th St., South Side, St. Nicholas to Audubon Aves.						
S. & C. Sapounakis	75x89.9+	5	570	67	$31,000	$100,000
Rose Saltzman	62.6x 89.9+	5	566	70	23,500	78,000
E. S. Valentine	62.6x 89.9+	5	562	73	23,500	67,000
Audubon Ave., West Side, 190th to 189th Sts.						
Russley Co.	55x100	5	S.W.C. 492-98 N.W.C.	77	$38,000	$92,000
D. J. B. Rlty. Co.	124.7x 100+	5	480-90	79	66,000	200,000
189th St., North Side, Audubon to St. Nicholas Aves.						
B. Linchitz, et al.	62.6x 89.9+	5	561	84	$22,500	$74,000
B. Linchitz, et al.	62.6x 89.9+	5	565	87	22,500	71,000
Section 8, Volume 2, Block 2159—Audubon Ave., East Side, 187th to 188th Sts.						
L. G. Gillen	94.10x19+	3	N.E.C. 445	1	$16,500	$22,000
Lolay Props., Inc.	94.10x95+	6	S.E.C. 449	5	48,000	130,000
188th St., South Side, Audubon to Amsterdam Aves.						
Epstein & Epstein	87.6x95	5	516-20	9	$35,000	$110,000
Audam Rlty. Corp.	87.6x96	5	510-12	12	35,000	110,000
Amsterdam Ave., West Side, 188th to 187th Sts.						
500 W. 188th St. Rty.	94.10x 100 Ir.	6	500 S.W.C.	18	$45,000	$190,000
Sylvan Estates Inc.	94.10x 50 Ir.	6	2560 N.W.C.	23	27,000	77,000
187th St., North Side, Amsterdam to Audubon Aves.						
Sylvan Ests., Inc.	50x94.9 Ir.	5	505	21	$17,500	$65,000
Ren-Lef Props., Inc.	87.6x94.9	6	515	25	34,000	130,000
Chand Rlty. Corp.	87.6x94.9	6	523-27	29	34,000	140,000
G. Fitzgerald	19x94.10+	3	529	104	34,000	140,000
M. A. Passantino	19x94.10+	3	531	4	6,300	14,000
R. Kepecs	19x94.10+	3	533	3	6,300	14,000
P. Salaman	19x94.10+	3	535	2	6,300	14,000
Audubon Ave., East Side, 188th to 189th Sts.						
R. & K. Nieman	149.11x100	5	N.E.C. 161-71	35	$79,000	$240,000
E. W. Luther Hallman	50.2x100+	5	540 S.E.C.	43	27,500	92,000
Amsterdam Ave., West Side, 189th to 188th Sts.						
New York City	270.1x 270+	5	2580 N.W.C.	61	Exempt	Exempt
Audubon Ave., East Side, 189th to 190th Sts.						
Amo Ests., Inc.	89.9x135+	5	N.E.C. 481 S.E.C.	67	$62,000	$200,000
Francis Miller	89.9x135+	5	499	74	62,000	210,000
190 St., South Side, Audubon to Amsterdam Aves.						
Ira Safety Corp.	100x89.9+	5	510	77	$39,000	$135,000
Amsterdam Ave., West Side, 190th to 189th Sts.						
At Rt. Cp.	89.9x135+	5	S.W.C. 500 N.W.C.	83	$59,000	$190,000
J. Belsey	89.9x135+	5	501	90	59,000	200,000
189th St., North Side, Amsterdam to Audubon Aves.						
Amo Ests., Inc.	100x89.9+	5	511	93	$39,000	$140,000
Section 8, Volume 2, Block 2160—Audubon Ave., East Side, North of 190th St.						
Isabella Home	431.10x 370 Ir.	2	N.E.C.	1	Exempt	Exempt
N. Y. C. Geo. Wash. High School	Ir. x370 Ir.	4	536	18	Exempt	Exempt
Section 8, Volume 2, Block 2161—St. Nicholas Ave., East Side, 190th to 191st Sts.						
Founders Rlty. Cp.	100x130 Ir.	6	N.E.C. 1600 S.E.C.	1	$94,000	$250,000
Comas Props., Inc.	100x100	6	1618	4	61,000	206,000
191st St., South Side, St. Nicholas to Audubon Aves.						
P. J. Monroe	49x 101.6 Ir.	5	570	130	$18,500	$57,000
Cordes Est., Inc.	50x 101.6 Ir.	5	566	128	19,000	67,000
562 W. 191st St. Co.	51x98.7 Ir.	5	562	126	19,000	57,000
Wolrolb Nat. Corp.	50x95.9 Ir.	5	556	73	18,500	57,000
Audubon Ave., West Side, 191st to 190th Sts.						
Audubon Natl. Corp.	90.2x50 Ir.	5	S.W.C. 510	71	$30,000	$62,000
860 Rlty. Cp.	109.9x 60 Ir.	5	551 N.W.C.	75	39,000	100,000
190th St., North Side, Audubon to St. Nicholas Aves.						
860 Rlty. Cp.	80x 106.5 Ir.	5	559	79	$35,000	$115,000
B. S. Gross	80x 101.11 Ir.	5	565	83	35,000	103,000
St. Nicholas Ave., East Side, 191st to 192d Sts.						
Tine Rlty. Corp.	75x100	5	N.E.C. 1620-28	9	$63,000	$125,000
Aemroc, Inc.	67.6x100	5	1630-32 S.E.C.	13	43,000	105,000
Rudmaro Rlty. Corp.	67.6x100	5	1634-36	15	44,000	100,000
192d St., South Side, St. Nicholas to Audubon Aves.						
568 W. 192d St. Cp.	75x100	5	568	110	$31,000	$92,000
Ceran R.E. Cp.	75x100	5	560	111	31,000	92,000
Audubon Ave., West Side, 192d to 191st Sts.						
S. & I. Carow	100x100	5	S.W.C. 530 N.W.C.	60	$54,000	$160,000
High Tide Rlty.	100x100	6	520	64	54,000	155,000
191st St., North Side, Audubon to St. Nicholas Aves.						
Paulnet Rlty. Corp.	50x100	5	559	120	$19,000	$86,000
Paulnet Rlty. Corp.	50x100	6	563	122	19,000	86,000
Paulnet Rlty. Corp.	50x100	6	569	124	19,000	86,000
St. Nicholas Ave., East Side, 192d to 193d Sts.						
Crest Assoc.	100x100	6	N.E.C. 1640-48	17	$60,000	$175,000
570 W. 193d St. Cp.	100.5x 93.4 Ir.	5	1650-56 S.E.C.	21	60,000	180,000
193d St., South Side, St. Nicholas to Audubon Aves.						
Liro Rlty. Corp.	100x100	5	568	45	$41,000	$185,000
B. & M. Wigder	50x100	6	560	49	19,000	105,000
Audubon Ave., West Side, 193d to 192d Sts.						
Chandler R.E. Cp.	100x100	5	S.W.C. 550 N.W.C.	50	$54,000	$155,000
Doram Ltd	100x100	5	540	55	54,000	165,000
192d St., North Side, Audubon to St. Nicholas Aves.						
565 W. 192d St. Cp.	75x100	6	565	100	$31,000	$92,000
Kranbro Rlty.	75x100	5	569	103	31,000	105,000
South Side Ft. George Ave., North of 193d St.						
Ft. George Rlty. Cp.	234.10x 172 Ir.	6	124 N.E.C.	33	$100,000	$305,000
Audubon Ave., West Side, North of 193d St.						
Wachtel & Frankel	233.7x 153.9 Ir.	5	560-68 N.W.C.	40	$100,000	$320,000
Section 8, Volume 2, Block 2162—Wadsworth Ave., East Side, 178th to 179th Sts.						
Port of N. Y. Auth.	200x100	2	109 N.E.C.	1	Exempt	Exempt
St. Nicholas Ave., West Side, 179th to 178th Sts.						
Port of N. Y. Auth.	200x150 Ir.	..	S.W.C. ..	13	Exempt	Exempt
178th St., North Side, St. Nicholas to Wadsworth Aves.						
Port of N. Y. Auth.	50x200 Ir.	6	609	23	Assessed Under Identification No. 1476-4	
Wadsworth Ave., East Side, 179th to 180th Sts.						
F. W. Holbrook, et al.	45x100	5	N.E.C. 621	25	$25,000	$54,000
C. Holbrook	40x100	5	123	27	17,500	88,000
C. Holbrook	40x100	5	125	29	17,500	88,000
Lonbor Rlty. Co.	75x100	6	S.E.C. 129-31	32	42,000	130,000
180th St., South Side, Wadsworth to St. Nicholas Aves.						
Tmpl. of Covenant	75x100	1	612	33	Exempt	Exempt
I. & M. Sporn	25x100	5	610	36	$10,000	$25,500
St. Nicholas Ave., West Side, 180th to 179th Sts.						
M. Janoff, et al.	50x100	5	1395	87	$152,000	$200,000
Artay R.E. Cp.	100x100	2	S.W.C. 1387 N.W.C.	39	250,000	320,000
Elba Mgmt. Cp.	50x100	5	1381	44	115,000	160,000
179th St., North Side, St. Nicholas to Wadsworth Aves.						
S. & L. Bressler	25x100	4	603	45	$10,000	$22,000
Inst. Exposition Con.	18.9x100	3	605	46	7,500	32,000
P. M. Gallagher	18.9x100	3	615	146	7,500	15,000
Agud. Israel Council	18.9x100	3	617	47	7,500	15,000
Minnie Dorfman	18.9x100	4	619	48	7,500	15,000
Wadsworth Ave., East Side, 180th to 181st Sts.						
L. O. Wolf	44.6x100	5	N.E.C. 141	49	$25,000	$58,000
Aramon Rlty. Cp.	37.6x100	5	143	51	16,500	43,000
Aramon Rlty. Cp.	37.6x100	5	145	53	16,500	43,000
Prudential Ins. Co.	100x75	1	S.E.C. 147	55	$395,000	$435,000
St. Nicholas Ave., West Side, 181st to 180th Sts.						
Yale University	119.6x 225 Ir.	2	1409-19 S.W.C.	69	$1,400,000	$1,550,000
J. H. Unger	100x100	6	1401 N.W.C.	68	315,000	390,000
180th St., North Side, St. Nicholas to Wadsworth Aves.						
Jorell Props., Inc.	50x100	5	605	73	$20,000	$56,000
P. Bustamante	50x100	5	609	74	20,000	62,000
Section 8, Volume 2, Block 2163—Broadway, East Side, 178th to 179th Sts.						
Port of N. Y. Auth.	204x301	..	.. N.E.C.	1	Exempt	Exempt
Wadsworth Ave., West Side, 179th to 178th Sts.						
			S.W.C. N.W.C.			
Broadway, East Side, 179th to 180th Sts.						
Martin Ely Rlty. Cp.	76.6x 93.5 Ir.	6	4220 N.E.C.	25	$115,000	$160,000
4230 Bway. Rlty. Co.	25.6x93 Ir.	3	4230	28	26,000	65,000
E. Simpson, et al.	103.1x 107.4 Ir.	5	4232 S.E.C.	32	170,000	360,000
Wadsworth Ave., West Side, 180th to 179th Sts.						
Westend 99th St. Cp.	75x100	6	S.W.C. 130 N.W.C.	34	$12,000	$120,000
Wash. Hgts. Hellenic	50x115.8	..	..	41	Exempt	Exempt
179th St., North Side, Wadsworth Ave. to Broadway.						
Marvin L. Blevins	16.8x100	3	657	142	$6,600	$10,000
Marvin L. Blevins	16.8x100	3	659	43	6,600	16,000
Broadway, East Side, 180th to 181st Sts.						
Heights Eq., Inc.	122x105 Ir.	6	N.E.C. 4240	44	$250,000	$420,000
A. L. Westcott Est.	102.1x 150 Ir.	2	4250-54 S.E.C.	53	775,000	875,000
Wadsworth Ave., West Side, 181st to 180th Sts.						
Wadsworth Hlg. Cp.	119.6x90	6	N.W.C. 140	61	$60,000	$180,000
Section 8, Volume 2, Block 2164—Broadway, East Side, 181st to 182d Sts.						
Bendheim Const. Co.	171.7x 161 Ir.	6	4260 Corners	1	$585,000	$535,000
Broadway, East Side, 182d to 183d Sts.						
Bridge Motors Inc.	188.5x 110.1+	2	4290-98 N.E.C.	18	$125,000	$190,000

Owner or Occupant	Description of Property: Size of Lot	Stories High	St. No.	Lot No.	Value of Real Estate Unimproved	Value of Real Estate with Improvements Thereon
Wadsworth Ave., West Side, 183d to 182d Sts.						
			S.W.C.			
G. Hadjandreas ..	52.11x100	5	190	26	$26,000	$70,000
M. Hadjandreas	52x100	5	188	28	21,000	58,000
			N.W.C.			
New York City.....	79.9x82.6	4	180	32	Exempt	Exempt
Broadway, East Side, 183d to 184th Sts.						
Athard, Inc.	100.10x 104 1r.	6	4300	33	$70,000	$310,000
			N.E.C.			
M. B. Rlty. Co.....	37.11x 97.11 1r	5	4303	42	19,500	54,000
M. B. Rlty.	37.8x 103.1 1r.	5	4315	44	25,000	60,000
			S.E.C.			
Wadsworth Ave., West Side, 184th to 183d Sts.						
Wadsworth Av. Bapt. Church	99.11x 150	1	.		52	Exempt Exempt
			S.W.C.			
H. G. Makridis ...	50x74.11	6	200-2	68	$23,500	$64,000
			N.W.C.			
183d St., North Side, Wadsworth Ave. to Broadway.						
Petrino Teresa	25x74.11	3	655	60	$5,900	$16,500
H. & T. Goldstein..	16.8x74.11	3	657	61	4,400	13,000
D. J. E. Belhea ...	16.8x74.11	3	659	62	4,400	11,500
Orazia Sorbello	16.8x74.11	3	661	162	4,400	11,500
Section 8, Volume 2, Block 2165—Wadsworth Ave., East Side, 181st to 182d Sts.						
			N.E.C.			
Evergens Rlty. Cp..	100x125	3	151-79	1	$570,000	$700,000
			S.E.C.			
Schuylkill Rlty. Co..	70x50	5	177-79	4	35,000	65,000
182d St., South Side, Wadsworth to St. Nicholas Aves.						
Woodfin R.E. Cp..	60x75	5	620-22	6	$15,000	$34,000
V. Spolitakewicz	60x70	5	616-18	7	16,000	31,000
J. B. Torre	50x70	5	612-14	9	16,000	34,000
St. Nicholas Ave., West Side, 182d to 181st Sts.						
			S.W.C.			
Eisen, Rich & Skolnick	70x100	1	1431	11	$120,000	$155,000
			N.W.C.			
Corn Exch. Bk Tr...	100x50	5	1427	14	$275,000	$335,000
181st St., North Side, St. Nicholas to Wadsworth Aves.						
Chain Stores Prop., Inc.	75x100	3	605-9	16	$280,000	$330,000
H. Siegel	50x100	2	611-15	19	175,000	290,000
Wadsworth Ave., East Side, 182d to 183d Sts.						
			N.E.C.			
N. Y. C., P. S. 132...	184.8x150	6	185	26	Exempt	Exempt
St. Nicholas Ave., West Side, 183d to 182d Sts.						
			S.W.C.			
600 W. 183d St. Cp.	101.11x150	6	1455	38	$180,000	$335,000
Nehring Bros., Inc.	39.9x100	5	1446	42	17,500	68,000
			N.W.C.			
Nehring Bros., Inc..	40x100	5	1441	43	63,000	92,000
182d St., North Side, St. Nicholas to Wadsworth Aves.						
Myles McDonough..	50x79.9	5	605	45	$17,500	$57,000
Wadsworth Ave., East Side, 183d to 184th Sts.						
			N.E.C.			
675 Properties, Inc..	74.11x200	6	201-6	63	$79,000	$335,000
Pem Rlty. Corp.....	50.5x100	5	209	54	20,000	60,000
			S.E.C.			
Elpa Rlty. Corp. ..	49.5x100	5	616	55	25,000	66,000
			W. 184th St.			
184th St., South Side, Wadsworth to St. Nicholas Aves.						
W. F. Traeger et al..	50x99.11	5	612	59	$18,000	$58,000
W. F. Troger et al..	50x99.11	5	608	61	18,000	58,000
St. Nicholas Ave., West Side, 184th to 183d Sts.						
S. S. Wolfheim, et al.	49.11x100	5	1471-75	63	$54,000	$98,000
			S.W.C.			
Alvin Nathan	50x100	6	1469	65	42,000	115,000
183d St. Cp.	74.11x100	3	1461-67	69	120,000	245,000
			N.W.C.			
Section 8, Volume 2, Block 2166—Wadsworth Ave., East Side, 184th to 185th Sts.						
			N.E.C.			
H. Badner	99.11x75	5	515	1	$42,000	$200,000
235 Wadsworth Ave. Corp.	79.11x50	6	235	7	24,500	74,000
			S.E.C.			
185th St., South Side, Wadsworth to St. Nicholas Aves.						
M.M.D. R.E. Cp.....	50x79.11	V	.	9	$14,000	$14,000
St. Nicholas Ave., West Side, 185th to 184th Sts.						
Arthur Enterprises.	79.11x200	2	1495	16	$110,000	$245,000
			N.W.C.			
601 W. 184th St. Cp.	99.11x100	6	1479-91	23	100,000	225,000
184th St., North Side, St. Nicholas to Wadsworth Aves.						
Wisecon Assocs., Inc.	41.8x99.1	5	603	25	$15,000	$60,000
Wisecon Assocs., Inc.	41.8x99.1	5	605	27	15,000	63,000
Wisecon Assocs., Inc.	41.8x99.11	5	607	28	15,000	60,000
Wadsworth Ave., East Side, 185th to 186th Sts.						
			N.E.C.			
Salvatore Palane .	69.8x19.5	3	535	30	$7,300	$13,000
Southwest 186th St. Corp.	155.2x 200 1r.	6	245-55	83	125,000	535,000
			S.E.C.			
St. Nicholas Ave., West Side, 186th to 185th Sts.						
			S.W.C.			
F. Hirth	100x100	6	1509-13	44	$91,000	$200,000
G. Pallner & ano...	57.2x 100 1r.	5	1505	48	41,000	90,000
			N.W.C.			
Byzantine Emp. Re. Cp.	57.8x100	5	1497	53	52,000	100,000
185th St., North Side, St. Nicholas to Wadsworth Aves.						
603 W. 185th St. Cp.	25x58.5 1r.	5	603	53	$8,500	$17,000
Winslow Lyon	75x58.6 1r.	6	632-36	54	20,000	54,000
Barfen Hldg.	50x69.4 1r.	5	629	57	13,500	95,000
J. & M. Szitanyi....	15.3x 69.4 1r.	3	631	59	4,000	9,500
L. Barbara	15.3x 69.4 1r.	3	633	159	4,000	9,500
Wadsworth Ave., East Side, 186th to 187th Sts.						
			N.E.C.			
F. J. Leahey, et al..	114.10x150	6	613-23	61	$76,000	$330,000
			W. 186th St.			
Church St. Elizabeth	60x197 1r.	6	259-71	66	Exempt	Exempt
			S.E.C.			
Annie O'Malley	60x100	5	273-75	69	25,000	67,000
St. Nicholas Ave., West Side, 187th to 186th Sts.						
			S.W.C.			
P. Lorwenfeld .	55.5x103	6	600	74	$42,000	$96,000
E. & C. Baumann	44.6x103	5	1533	76	26,000	72,000
Ft. George Ch. N. Y. Inc.	114.10x 100	2	1521-27	82	Exempt	Exempt
			N.W.C.			
186th St., North Side, St. Nicholas to Wadsworth Aves.						
I. J. Silberstein ano.	50x114.10	5	609-11	83	$19,000	$78,000
Section 8, Volume 2, Block 2167—Broadway, East Side, 184th to 185th Sts.						
			N.E.C.			
L. P. W. Re. Cp. ..	181.6x116 ..	..	..	1	$120,000	$155,000
185th St., South Side, Broadway to Wadsworth Ave.						
M. O. Campanella ..	21.1x54.11	3	652	9	$4,500	$9,500
Leomax Rlty.	100x79.11	6	644-50	10	90,000	180,000
Wadsworth Ave., West Side, 185th to 184th Sts.						
			S.W.C.			
Etjean Rlty. Corp...	179.10x70	6	220-34	24	$73,000	$225,000
184th St., North Side, Wadsworth Ave. to Broadway.						
Wm. B. Dienstag..	25x99.11	3	647	25	$7,000	$18,000
S. Milrakos, ano...	50x99.11	5	649	27	14,000	53,000
Broadway, East Side, 185th to 187th Sts.						
Marway R.E. Cp. ..	61.5x 117.1 1r.	2	4340-41	29	$55,000	$90,000
			N.E.C.			
J. Knoll, et al.	150x 211.4 1r.	2	4350	32	92,000	260,000
Ft. Wash. Auto Club	229.3x 178.4 1r.	2	4360-74	38	133,000	320,000
Ft. Wash. Auto Club	25.2x 111 1r.	1	4376	47	10,000	20,000
E. Loeb	25.2x 114.6 1r.	2	4378	48	15,000	32,000
			S.E.C.			
187th St., South Side, Broadway to Wadsworth Ave.						
Wadsworth Ave., West Side, 187th to 185th Sts.						
			S.W.C.			
Church St. Elizabeth	115x200 1r.	3	270	56	Exempt	Exempt
Sialen Ests., Inc....	100x150	5	258-64	63	50,000	185,000
A. Grora et al.....	64.5x115+	5	255	67	22,500	85,000
Brafra Cp.	60x115	5	252	69	21,000	75,000
Systell Hldg. Co....	50x115 1r.	5	248	71	21,000	75,000
E. Matz	60.2x95 1r.	5	240	75	29,000	100,000
			N.W.C.			
185th St., North Side, Wadsworth Ave. to Broadway.						
Paul Lelia	25x61.9 1r.	3	611	79	$6,000	$10,000
Section 8, Volume 2, Block 2168—Wadsworth Ave., East Side, 187th to 188th Sts.						
			Corners			
Wadsworth Pk., Inc.	189.9x100	6	285	1	$95,000	$310,000
188th St., South Side, Wadsworth to St. Nicholas Aves.						
J. Highland	50x94.10+	5	612	9	$17,500	$61,000
E. J. R. Becker.....	50x94.10+	5	608	11	17,500	61,000
St. Nicholas Ave., West Side, 188th to 187th Sts.						
M. Janoff, et al. ...	94.10x 100+	5	1651-59	15	$72,000	$150,000
			S.W.C.			
M. D. Weinstock ...	19.6x80	3	1549	19	9,800	15,000
Greek Ortho Comm Aghio	19.6x80	3	1547	20	Exempt	Exempt
J. A. Wallace, Inc..	40x80	3	1545	21	$30,000	$46,000
			N.W.C.			
B. & R. Stone...	16.10x80+	4	1511	23	12,500	21,000
187th St., North Side, St. Nicholas to Wadsworth Aves.						
601 W. 187th St. Cp.	20.6x 94.10+	3	601	24	$7,000	$17,500
N. & C. Edelstein.	19.9x 94.10+	3	603	25	7,000	13,000
Edythe M. Groff ...	19.10x 94.10+	3	605	26	7,000	12,000
Stanislao Luongo ..	19.10x 94.10+	3	607	27	7,000	13,000
Nettie Rosner	19.10x 94.10+	3	609	28	7,000	15,000
J. A. Picciallo	20.3x 94.10+	3	611	29	7,000	12,000
Wadsworth Ave., East Side, 188th to 189th Sts.						
			N.E.C.			
A. Seligman & R. Stein	100x100+	5	315	31	$15,000	$170,000
189th St. Wadsworth Ave.	100x100+	5	620	36	49,000	175,000
			S.E.C.			
189th St., South Side, Wadsworth to St. Nicholas Aves.						
S. Krellman & ano.	50x100+	5	512-14	41	$20,000	$67,000
S. Krellmen & ano.	50x100+	5	608-10	43	20,000	67,000
St. Nicholas Ave., West Side, 189th to 188th Sts.						
Molmark Rlty. Co..	100x100+	5	1579-71	48	$58,000	$200,000
			N.W.C.			
El Mond Rlty. Corp.	100x100+	5	1661-69	51	83,000	200,000
188th St., North Side, St. Nicholas to Wadsworth Aves.						
Merrimac Ests., Inc.	100x100+	5	616	56	$39,000	$165,000
Wadsworth Ave., East Side, 189th to 190th Sts.						
			N.E.C.			
Dr. H. W. Halling .	60x100	3	321	61	$29,000	$95,000
P. Schotnlraub	59.7x100+	5	335	63	24,000	88,000
			S.E.C.			
Rosar Rlty. Corp...	60x100	5	620	66	29,000	98,000
190th St., South Side, Wadsworth to St. Nicholas Aves.						
602 W. 190th St. Rlty. Cp.	100x89.11	6	602	70	141,000	$140,000
St. Nicholas Ave., West Side, 190th to 189th Sts.						
			S.W.C.			
Sandra Newman	89.9x100+	5	1591-99	74	$92,000	$205,000
			N.W.C.			
Mathilda Goetze	89.9x100+	5	1581-89	80	93,000	200,000
189th St., North Side, St. Nicholas to Wadsworth Aves.						
Nustre R.E. Cp	100x89.8+	5	600	81	$37,000	$150,000
Section 8, Volume 2, Block 2169—Wadsworth Ave., East Side, 190th to 191st Sts.						
			N.E.C.			
617 W. 190th St. Cp.	66.1x 100 1r.	5	341	1	$32,000	$120,000
Belmur Rr. Co. ... Rlty.	83.11x 100 1r.	5	351-53	3	34,000	92,000
			S.E.C.			
Land value exclusive of easement. Easement assessed under identification number 785-F1.						
3503 Cannon Pl. Hld.	50x100	5	608	6	25,000	77,000
			W. 191st St.			
191st St., South Side, Wadsworth to St. Nicholas Aves.						
R. A. Panaro	50x100	5	606	43	$18,000	$62,000
Chas. Chew & ano..	50x100	5	604	45	18,000	62,000
St. Nicholas Ave., West Side, 191st to 190th Sts.						
			S.W.C.			
St. Nich. & 191st St. Corp.	103x100 1r.	1	1601-9	48	$110,000	$155,000
Land value exclusive of easement. Easement assessed under identification number C382-E33-785-E2						
Hill Park Rlty. Cp..	97x120	6	601	53	99,000	240,000
Land value exclusive of easement. Easement assessed under identification number 785-E3.						
			N.W.C.			
190th St., North Side, Wadsworth to St. Nicholas Aves.						
F. & F. Hldg. Co.	80x100	5	607	60	$35,000	$91,000
Land value exclusive of easement. Easement assessed under identification number 785-E4.						
City of New York..	3x 1r. interior			59	020	020
Wadsworth Ave., East Side, 191st to 192d Sts.						
Shemesh Re. Co. ..	101.4x 50 1r.	5	367	9	$23,500	$74,000
			N.E.C.			
Anne E. Roche	111.1x 63.6+	5	371	12	45,000	120,000
			S.E.C.			
192d St., South Side, Wadsworth to St. Nicholas Aves.						
Meta Pfeiffer	75x100	5	608-12	26	$29,000	$125,000
St. Nicholas Ave., West Side, 192d to 191st Sts.						
			S.W.C.			
A. Feldman et al. ..	100x100	6	1627-29	29	$70,000	$180,000
			N.W.C.			
601 W. 191st St., Inc.	100x100	6	1617-9	64	70,000	190,000
191st St., North Side, St. Nicholas to Wadsworth Aves.						
603 W. 191st St. Cp.	100x100	5	603-7	39	$39,000	$150,000
Gorjon Rlty. Corp..	50x100	5	609	42	18,000	60,000
St. Nicholas Ave., West Side, 192d St. to Wadsworth Ave.						
F. Friedlander	83.4x 185.5 1r.	5	1629-41	18	$7,000	$210,000
			Corner			
Section 8, Volume 2, Block 2170—East Side Broadway, 187th St. to Fairview Ave.						
North Side Plumb. Cp.	74.6x 100.3 1r.	1	4456	62	32,000	48,000
S. Grossman et al...	66.5x 150 1r.	2	4446-50	59	34,000	70,000
City of New York..	261.8x 278 1r.	V	..	48	Exempt	Exempt
Gorman Park Gard..	134.5x 228+	6	4420	43	65,000	275,000
E. M. Weinraub.....	134.6x 192.11+	6	4410	37	68,000	285,000
T. J. F. Hold. Corp.	80.2x 99.1 1r.	7	4396	6	35,000	130,000
T. J. F. Hold. Corp.	49.1x 99.1 1r.	1	..	4	18,000	18,500
T. J. F. Hold. Corp.	24.2x 111.4 1r.	..	..	3	10,000	10,000
25 Magaw Pl. Corp..	74.1x 85.9 1r.	6	4390	1	$48,000	$170,000
			N.E.C.			
Land value exclusive of easement. Easement assessed under identification number 785-E5.						
			S.E.C.			
188th St., South Side, Wadsworth Ave. to Wadsworth Terr.						
O. Stadmauer & ano	237.9x 94.10 1r.	6	625	16	$110,000	$120,000
Wadsworth Ave., West Side, 188th to 187th Sts.						
			S.W.C.			
D. M. Passanlino	23.8x95+	3	280	25	$11,000	$15,000
			N.W.C.			
Vito Passanlino ...	23.8x95+	3	282	24	8,000	12,000
C. & A. Demorjian	23.8x95+	3	284	23	8,000	11,000
J. J. Maloff	23.8x95+	3	286	22	8,000	10,500
G. Welly & ano. ...	23.8x95+	3	288	21	8,000	10,500
M. A. Passanlino ..	23.8x95+	3	290	20	8,000	15,000
C. V. Passanlino....	23.8x95+	3	292	19	8,000	13,500
C. V. Passanlino....	23.7x95+	3	294	18	11,000	16,500
187th St., North Side, Wadsworth Ave. to Broadway.						
F. J. Seda	25x91.11	1	673	33	$7,200	$7,600
F. J. Seda	25x89.11	2	671	34	7,000	13,000
Ch. of St. Elia	50x89.11	V		32	14,000	14,000
M. & M. Roylra ..	16.8x99.11	3	663	31	4,500	7,500
Raphael Gargullo ..	16.8x94.11	3	661	30	4,500	7,500
J. A. Valgol	16.8x91.11	3	659	29	4,500	7,500
J. K. H. L. Adonal.	16.8x94.11	3	657	28	4,500	7,500
Andree Decharleroy.	16.8x94.11	3	655	27	1,500	7,500
M. F. Arndt	16.8x91.11	3	653	26	1,500	7,500
Broadway, East Side, Fairview Ave. to 185d St.						
			N.E.C.			
M. & I. Mund .	100x100 1r.	6	4460-64	68	$52,000	$220,000
H. & N. Mankofsky et al.	100x100	1	..	70	44,000	14,200
F. A. Landis	100x100	1	4480	74	53,000	85,000
1824 St. Rlty. Corp..	100x100	1	4484-90	78	53,100	85,000
Rosefrird Cp.	150x100	6	4500	83	85,000	320,000
			S.E.C.			
Broadway, East Side, 185d St. to Hillside Ave.						
			N.E.C.			
Newganco Realties, Inc.	111.8x 100 1r.	6	4520	91	$66,000	$265,000
Sherry, et al. ..	100.11x 160.6 1r.	5	4530	96	56,000	315,000
H. Prashker	101.5x 102.3 1r.	2	4535	103	50,000	280,000
			S.E.C.			
Hillside Ave., South Side, Broadway to St. Nicholas Ave.						
F. J. Wilson et al..	25x100	1	.	104	$9,100	$18,500
Holex Rlty. Cp.	125x 201.2 1r.	6	11-19	106	65,000	355,000
B. Slark & ano. ...	20x 201.2 1r.	V	.	110	19,000	19,000
M. Gleasor & ano...	150x 201.4 1r.	6	25-33	112	83,000	450,000
Help & Reconstruction, Inc.	100.6x 201.9 1r.	V		118	Exempt	Exempt
City of New York..	52x209 1r	V		122	12,000	12,000
City of New York..	65x 1r.	V		124	13,000	13,000
City of New York..	61.11x 1r.			126	25,000	25,000
Kerlis Dev. Cp. ...	50x 1r.+	1		129	100,500	101,000
Inwood Hgts., Inc..	77.7x 312.6 1r.	V		131	110,000	P110,000
Land value exclusive of easement. Easement assessed under identification number 382-E11.						
Kiner Assoc., Inc.	167x88 1r	6	57-67	134	958,000	1,290,000
Inwood Terrace, Inc.	1r. x 1r.	V	.	140	111,000	*1,170,000
Land value exclusive of easement. Easement assessed under identification number 381-E36.						
City of New York..	329.4x 1r.	3		163	Ass'd under Ident. No. G852-7	
Land value exclusive of easement. Easement assessed under identification number 381-E37.						
City of New York..	286.3x 1r. ..			175	Ass'd under Ident. No. 803-2	
West Side St. Nicholas Ave., Nagle to Fairview Aves.						
City of New York..	386.6x 27.1 1r. ..	..	..	190	$15,000	$15,000
			Corner			
Land value exclusive of easement. Easement assessed under identification number 381-E41.						
Land value exclusive of easement. Easement assessed under identification number 383-E36.						
Wadsworth Ave., North and West Sides, St. Nicholas Ave. to 190th St.						
Esmilda Rlty.	210.7x 102.11 1r.	6	1649-55	261	$69,000	$210,000
A. Feldman et al....	113.2x 98 1r.	5	350	263	55,000	185,000
Baker Mngt. Cp. ..	113.2x 98 1r.	6	352	256	55,000	190,000
Shar Joel Rlty. Cp.	113.2x 98 1r.	4	374	260	55,000	185,000
A. Shalell, Inc.	56.7x98 1r	5	370	265	25,000	80,000
A. Shalell, Inc. ...	56.2x98 1r.	5	368	268	25,000	80,000
A. Shalell, Inc. ...	56.2x98 1r.	5	362	271	20,000	80,000
Pickwick Ests., Inc.	60x98 1r.	5	360	273	20,000	67,000
Pickwick Ests., Inc.	60x98	5	358	275	20,000	67,000
Marcella Nicola	60x98	5	356	277	20,000	68,000
Icolnd Assocs. ...	50x99	5	354	280	20,000	69,000
City of New York..	27.9x 182 1r.	..	..	281	10,000	10,000
Land value exclusive of easement. Easement assessed under identification number 785-E8.						
Terlyn Est., Inc. ..	72.3x20 1r.	6	651	281	$31,000	$115,000
			W. 190th St. N.W.C.			
Wadsworth Ave., West Side, 190th to 189th Sts.						
			N.E.C.			
380 Wadsworth Cp..	94.9x182+	6	320	297	$95,000	$370,000
Z. Mgmt. Co.	94.9x182+	6	320	292	85,000	370,000
			N.E.C.			
Wadsworth Ave., West Side, 189th to 188th Sts.						
			S.E.C.			
Wadsworth Prop'a. Corp.	100x182 1r.	6	314	302	$89,000	$425,000
Wadsworth Prop'a. Corp.	100x182+	6	300	307	89,000	435,000
			N.E.C.			
Wadsworth Terr., East Side, 190th St. to Fairview Ave.						
			N.E.C.			
Elsa McNair	63.6x92 1r.	6	40	332	$20,500	$108,000
Allus Cp.	102x84 1r.	6	46-52	338	35,000	120,000
Allus Cp.	102x 84.1 1r.	5	54-60	340	35,000	120,000
Progressive Floor Covering	105.5x 84 1r.	5	64-68	344	35,000	115,000
S. & E. Koss.....	117.9x 84 1r.	6	72-78	348	30,000	170,000
S. & E. Koss.....	117.9x 84 1r.	6	82-88	352	30,000	170,000
City of New York..	2.5x 84.7 1r.	V	..	355	200	200
Huben Asoc'a, Inc.	158.6x 84.7 1r.	5	96	356	49,000	150,000
Fairview Ave., South Side, Wadsworth Terr. to St. Nicholas Ave.						
L. Goldberg	99x96.8 1r.	5	80	361	$37,000	$110,000
Tracer Re. Cp.	163.4x 96.8 1r.	6	10-22	420	53,000	215,000
Wadsworth Terr., West Side, South of Fairview Ave.						
City of New York..	200x50+	V	..	383	10,000	10,000
Wallens Rlty. Corp.	81.2x 181 1r.	4	45	370	28,000	240,000
Havenbridge, Inc...	100x 118.1 1r.	6	43	399	40,000	160,000

See last page for footnotes.

Owner or Occupant	Description of Property: Size of Lot	Stories High	St. No.	Lot No.	Value of Real Estate Unimproved	Value of Real Estate with Improvements Thereon
Land value exclusive of easement. Easement assessed under identification number 785-E8.						
Wada. Ter., Inc.	100x115 ir.	5	57-63	365	41,000	175,000
E. De Blotiliew	100x115 ir.	5	65-71	410	41,000	175,000
Wolterra Rlys. Inc.	294.6x 89 ir.	5	89	420	60,000	260,000
Fairview Ave., South Side, Broadway to Wadsworth Ter.						
City of New York	202.5x 85.10+	V		400	$18,000	$18,000
Land value exclusive of easement. Easement assessed under identification number 786-E7.						
Fairview Ave., North Side, Broadway to Broadway Ter.						
Fredsman Rlty. Cp.	143.8x 84.8 ir.	4	79-85	500	$20,000	$60,000
Else Max R.E. Cp	39.10x 100 ir.	4	75	505	12,500	43,000
Broadway Terr., West Side, Fairview Ave to 193d St.						
Grunag Rlty. Corp..	40x100	4	31	516	$19,000	$60,000
			R.W.C.			
Hero Co.	35x100	4	27	515	$12,500	$43,000
Z. Broadway Terr..	35x100	4	25	514	12,500	43,000
El Bway Ter., Inc.	35x100	4	21	513	12,500	43,000
A. Perks, calk	35x100	4	19	512	12,500	43,000
Geo. T. Schmidt	35x100	4	15	511	12,500	43,000
2166 Cannon Pl. Hld.	35x100	4	11	510	12,500	43,000
Tavrida Rlty. Corp.	35x100	4	9	509	12,500	43,000
Gertrude Ashelm	35x100	4	7	508	12,500	43,000
A. Rebin & ano.	35x100	4	5	507	12,500	43,000
Multiple Prop. Corp.	35x100	4	1	506	12,500	43,000
Broadway Terr., East Side, North of Fairview Ave.						
			Corner			
Anthony Ests., Ltd.	144.2x 104.1 ir.	6	2-12	550	$43,000	$125,000
E. Stolitsky	35x100 ir.	4	14	555	12,500	43,000
E. Stolitsky	35x100	4	16	556	12,500	43,000
E. Stolitsky	35x100	4	20	557	12,500	43,000
E. Stolitsky	35x100	4	22	558	12,500	43,000
E. Stolitsky	35x100	4	26	559	12,500	43,000
North Side 193d St., Broadway to Broadway Terr.						
M. V. Raff et al	220x 100.9 ir	6	681	560	$118,000	$535,000
North Side Fairview Ave., East of Broadway Terr.						
City of New York	413.9x 59.6 ir.	..	.	520	$69,000	$69,000
City of New York	79x14.1	V	2170	213	2,500	2,500
Section 8, Volume 2, Block 2171—Nagle Ave., South Side, Hillside Ave. to Ellwood St.						
Hillside Hldg. Corp.	174.7x 200 ir.	7	10	1	$105,000	$660,000
Guaranteed Realty, Inc.	100x100	6	25	8	44,000	235,000
Ellwood Gard., Inc.	200x200 ir.	6	31	12	125,000	870,000
Marbert Equit., Inc.	100x100	6	55	20	44,000	240,000
Newelet Rlty. Corp.	50x125	5	59	24	23,000	77,000
65 Nagle Ave. Corp.	50x125	5	65-67	28	23,000	77,000
Harris Ratner, Inc..	100x100	6	36-44	28	50,000	270,000
			Ellwood St.			
			S.W.C.			
West Side Ellwood St., Nagle to Bogardus Pl.						
Waybern Rlty. Cp..	100x100	6	44-50	32	$15,000	$265,000
West Side Ellwood St., Bogardus Pl. to Hillside Ave.						
			S.W.C.			
Inwood Jewish Cen.	65x200	.	.	36	Exempt	Exempt
Elsor Assoc's.	201.2x 115.2 ir.	6	2	42	$100,000	$570,000
			N.W.C.			
Hillside Ave., North Side, Ellwood St. to Bogardus Pl.						
Bogur Assoc's.	391x 164.10 ir.	6	34-64	52	$147,000	$715,000
Dayton Prop., Inc..	80.9x 282.8 ir.	..	..	66	50,000	50,000
			S.E.C.			
Bogardus Pl., North Sidr, Ellwood St. to Hillside Ave.						
D. Enderyell	100x75	V		101	$15,000	$15,000
Bogdus Hldg. Corp.	100x100	6	20-32	105	40,000	215,000
M. A. Ely Corp.	100x100	6	20-26	110	40,000	230,000
Bokardus Gard., Inc.	100x100	6	4-10	120	40,000	320,000
Bogardus Pl., South Side, Hillside Ave. to Ellwood St.						
Dayton Prop., Inc..	100x65	V	..	80	$20,000	$20,000
Section 8, Volume 2, Block 2172—Broadway, East Side, Nagle Ave. to 196th St.						
			N.E.C.			
L. Colder, et al.	84x150 ir.	1	4560-72	1	$64,000	$84,000
Alice Kraus et al.	200x150 ir.	6	4580	4	120,000	650,000
Jewish M. Hosp.	50x160 ir.	V		12	Exempt	Exempt
			S.E.C.			
Broadway, East Side, 196th to Ellwood Sts.						
			N.E.C.			
Jewish M. Hosp.	300x 166.1 ir.	9	4600	16	Exempt	Exempt
Cong. Ohav Sholoum	50x160	2	4624	25	Exempt	Exempt
Linwood Rlty. Cp.	77x100 ir.	5	4640	30	$37,000	$100,000
Linwood Rlty. Cp.	124.8x 137.7 ir	5	4648	32	52,000	165,000
			S.E.C.			
Ellwood St., West Side, Broadway to 196th St.						
Linwood Rlty. Corp.	54.11x 83.2 ir	6	108	39	$31,000	$74,000
Zuhnet Rlty. Cp. & ano.	136.11x 196.8 ir.	6	90	41	66,000	205,000
57 Vermilyea Ave., Inc.	62.6x100	5	80	46	25,000	75,000
57 Vermilyea Ave., Inc.	62.6x100	6	74	49	30,000	78,000
			N.W.C.			
Ellwood St., West Side, 196th St. to Nagle Ave.						
			S.W.C.			
Westbrook Estates..	75x10	6	600	51	$38,500	$135,000
R. Estrin	100x100	1	58	56	61,000	95,000
			N.W.C.			
Nagle Ave., North Side, Ellwood St. to Broadway.						
P. Confalone	100x100	1	..	60	$35,000	$38,000
Y. M. H. A. Assn. of Washington Hts.	100x175	9	50	64	Exempt	Exempt
Ralph Acamporn, et al.	100x175 ir.	1	..	68	63,600	61,000
Index Hldg. Corp.	143.4x 178.10 ir.	V	..	72	42,000	50,000
196th St., North Side, Ellwood St. to Broadway.						
K. Wolff ano.	100x125 ir	6	609-15	100	$48,000	$220,000
196th St., South Side, Ellwood St. to Broadway.						
Collins Est. Corp.	100x75	5	610	120	$35,000	$160,000
Section 8, Volume 2, Block 2173—Nagle Ave., South Side, Ellwood St. to Sickles St.						
			S.E.C.			
New York City	297x 403.3 ir.	4	..	1	Exempt	Exempt
Nagle Ave., South Side, Sickles St. to Hillside Ave.						
			S.E.C.			
Continental Equits.	149x 216.4 ir.	6	129	15	$137,000	$690,000
Marzanobile Re. Co.	50x105	5	131-35	21	22,000	68,000
M. Foxman	100x105	6	141-45	23	22,000	68,000
Windsor Ct. Ry. Co.	100x180.5	6	141-45	25	70,000	185,000
151 Nagle Ave. Cp..	196x 239.4 ir.	5	151-65	29	74,000	210,000
Hillside Ave., North Side, Nagle Ave. to Sickles St.						
N. Turner	101x 90.10 ir.	V	..	41	$22,000	$22,000
Section 8, Volume 2, Block 2174—Sherman Ave., South Side, Ellwood to Sickles Sts.						
			S.E.C.			
G. Tarnopol & ano.	100x 139.11 ir.	5	1-7	1	$70,000	$230,000
Sherwin Rlty. Corp.	170x110	6	9-21	9	90,000	325,000
			S.W.C.			
Sickles St., West Side, Sherman to Nagle Aves.						
S. & R. Bauer	140x170	5	38-48	125	$92,000	$245,000
Iola Rlty. Corp.	100x185	5	30-36	183	52,000	170,000
Abenkay Rlty.	200x185 ir.	5	14-28	185	110,000	380,000
Nagle Ave., North Side, Sickles to Ellwood Sts.						
			N.W.C.			
2 Sickles Assoc's., Inc.	100x160	8	93	93	$81,000	$310,000
Moe Olensky	70x110	1	84	98	41,000	66,000
City of New York	70x40	Int.		97	2,000	2,000
True Rlty Cp.	50x100	1	80	101	25,000	45,000
F. K. Teplitz	50x100	6	74	103	31,000	100,000
			N.E.C.			
Ellwood St., East Side, Nagle to Sherman Aves.						
Craw Rlty. Co.	160x100	5	61-73	105	$66,000	$220,000
R. J. Falk & ano.	100x125	5	75-85	111	60,000	170,000
Elver Rlty. Corp.	100x135	5	87-89	116	62,000	170,000
J. M. Tarnopol et al.	105x100	5	97	119	46,000	165,000
City of New York	10x100	Int.		111	100	100
Sherman Ave., South Side, Sickles to Aeden Sts.						
			S.E.C.			
Sickles Corner Bldg. Corp.	70x125	6	47-55	12	$50,000	$210,000
Elfram Rlty., Inc.	130x125	6	31-41	20	86,000	335,000
			S.W.C.			
Arden St., West Side, Sherman to Nagle Aves.						
Hermir Hldg.	162.6x100	6	40	166	$71,000	$240,000
Nedra Rlty. Corp.	162.6x 180 ir	5	22-31	115	79,000	240,000
M. Loenthal	406x130	5	20	179	18,500	65,000
N. M. Hadjandreas.	40x130	5	16	160	18,500	70,000
N. M. Hadjandreas.	40x130	5	12	182	18,500	67,000
Nagle Ave., North Side, Arden to Sickles Sts.						
			N.W.C.			
Two Arden Cp.	50x129.6	5	118-22	85	$42,000	$110,000
Sobins Ernestine	40x129.6	5	114	86	28,000	67,000
B. Weinstein	40x129.6	5	112	88	28,000	67,000
Glencagle Rlty. Cp..	70x130	5	106	89	68,000	180,000
			N.E.C.			
Sickles St., East Side, Nagle to Sherman Aves.						
Peter Tret	220x70	6	15-27	145	$78,000	$225,000
S. Cohen & ano.	225x100	5	37	154	99,000	310,000
Sherman Ave., South Side, Arden to Thayer Sts.						
			S.E.C.			
N. Y. Telephone	200x125	3	..	21	Ass'd under Ident. No. A22-21	
Thayer St., West Side, Sherman to Nagle Aves.						
Z. Jakubovitz ano.	75x100	6	42	203	$33,000	$190,000
Heuserich Corp.	150x100	6	32-40	211	66,000	245,000
S. Brooks, et al.	100x90	5	23	217	42,000	135,000
S. Brooks, et al.	100x90	6	14	224	42,000	135,000
Nagle Ave., North Side, Thayer to Arden Sts.						
			N.W.C.			
Kalmus August	65x160	5	140-44	73	$66,000	$185,000
Upper Man. Cong Jehovah Wit.	25x150	2	138	76	12,500	28,000
Val Jean Rlty. Corp.	110x134	6	136	77	98,000	285,000
			N.E.C.			
Arden St., East Side, Nagle to Sherman Aves.						
E. M. Burk	27x110	6	15	186	$11,000	$37,000
S. R. Guarisco	27x110	6	17	187	11,000	37,000
J. Sarlos	27x110	5	21	188	11,000	37,000
Dora Friedman	27x110	6	23	189	11,000	48,000
Glickmore Rlty. Co..	27x110	6	25	190	11,000	48,000
Ardeno Rlty. Cp..	27x110	5	29	191	11,000	48,000
Ardena Rlty. Cp..	27x110	5	31	192	11,000	48,000
Louis Eisen	27x100	5	33	193	11,000	48,000
R. Rubinstein	150x100	5	35-45	194	66,000	227,000
Z. Silver, ano.	75x100	6	47	200	33,000	190,000
Sherman Ave., South Side, Thayer to Dyckman Sts.						
			S.E.C.			
Thaydyck Rlty.	60x100	1	65-71	32	$35,000	$60,000
A. Karetsos & G. Balos	50x100	6	73-75	34	27,000	65,000
Dyckman St., West Side, Sherman to Nagle Aves.						
			S.W.C.			
S. Levy & D. Zipkin	60x100	5	79	38	$37,500	$165,000
S. Levy & B. Zipkin	50x100	5	152	40	75,000	125,000
Waldo Re. Cp.	100x100	1	150	42	155,000	195,000
Waldo Re. Cp	100x100	1	142	46	155,000	195,000
Dyckman Arms Cp.	100x200	1	120	50	200,000	290,000
Hagop Zadigan	16x100	2	128	54	19,000	30,000
Dimjon R.E. Cp	16x100	2	126½	55	19,000	27,000
S. Garabedian	16x100	2	126	56	19,000	27,000
D. Weldon	16x100	2	124	57	19,000	27,000
J. Zadigian	16x100	2	122	58	19,000	27,000
James Zadigan	16x100	1	120	59	19,000	27,000
City of New York	4x100	V	..	159	4,000	4,000
1951 Rlty. Co., Inc..	4x100	V	..	160	4,000	4,000
1951 Rlty. Co., Inc..	16x100	2	118	60	19,000	27,000
1951 Rlty. Co., Inc..	16x100	2	116½	61	19,000	28,000
1951 Rlty. Co., Inc..	16x100	2	116	62	19,000	27,000
1951 Rlty. Co., Inc..	16x100	2	114	63	19,000	28,000
1951 Rlty. Co., Inc.	16x100	2	112	64	19,000	27,000
G. Schillingmann	16x100	2	110	65	19,000	27,000
H. D. Grubel	16x100	2	110	65	19,000	27,000
Nagle Ave., North Side, Dyckman to Thayer Sts.						
			N.W.C.			
M. O'Malley & ano.	100x100	2	156-68	68	$152,000	$195,000
M. O'Malley & ano.	100x100	1	148-51	70	80,000	100,000
			N.E.C.			
Thayer St., East Side, Nagle to Sherman Aves.						
Mosa Rlty. Corp..	200x100	6	9-23	236	$88,000	$360,000
Artoris Assoc's., Inc.	100x100	5	35	241	44,000	180,000
P. E. Ganz	100x100	5	45	245	44,000	180,000
Section 8, Volume 2, Block 2175—Broadway, East Side, Sherman Ave. to Dongan Pl.						
Bermont Oper. Corp.	180x 204.4 ir.	2	..	1	$203,000	$605,000
B. Kuhl, et al	100x 184.4 ir.	5	4672	10	82,000	255,000
			S.E.C.			
Broadway, East Side, Dongan Pl. to Arden St.						
			N.E.C.			
Tryon Gardens	106.3x 136 ir.	6	12	15	$61,000	$315,000
			Dongan Pl.			
Tryon Gardens	196.4x 188.9 ir.	6	4700	22	81,000	400,000
			S.W.C.			
100 Arden St. Cp.	141.11x 135.10	6	4706	27	75,000	420,000
Arden St., West Side, Broadway to Dongan Pl.						
Gabriel Besner et al.	110x130	6	96	32	$56,000	$335,000
Dongan Pl., North Side, Broadway to Arden St.						
30 Corp.	180x90	6	30	128	$79,000	$325,000
			N.W.C.			
Tryon Gardens	112.11x 104.8 ir.	6	20	124	40,000	230,000
Sherman Ave., North Side, Arden St. to Broadway.						
			N.W.C.			
Wedgewood Ry. Co., Inc.	80x125	5	40	92	$56,000	$130,000
26 Sherman Ave. Co.	100x100	1	26-34	98	46,000	100,000
20 Sherman Ave. Co.	93.8x 100 ir.	6	20	100	44,000	210,000
Dongan Pl., South Side, Arden St. to Broadway.						
Sterling Bway. Corp.	103.5x 127.6 ir.	6	19	113	$12,000	$160,000
25 Dongan Corp.	100x100	6	25	118	44,000	170,000
Arden St., West Side, Dongan Pl. to Sherman Ave.						
			S.W.C.			
Julou Rlty. Corp...	75x80	6	80	135	$33,000	$135,000
Broadway, South Side, Arden to Thayer Sts.						
			S.E.C.			
E. May Equities, Inc.	111.4x 109.7 ir	6	4720	33	$63,000	$290,000
S. Somerfield	91.1x 150 ir.	6	4730	39	13,000	325,000
			S.W.C.			
Broadway, South Side, Thayer to Dyckman Sts.						
			S.E.C.			
N. Grossman	101.3x 150 ir	6	4740	45	$126,000	$325,000
Muriel J. Berlin	101.3x 107.7 ir.	1	4754	49	207,000	270,000
			S.W.C.			
Dyckman St., West Side, Broadway to Sherman Ave.						
Rouzi Rappaport, et al	175x100	6	200	53	$305,000	$510,000
Samuel Katz	67.2x100	1	190	60	120,000	150,000
J. S. Joseph & ano.	42.10x100	1	184	61	90,000	125,000
A. Belzer, ano.	50x100	1	180	63	105,000	160,000
Clarence J. Davies et al.	100x100	1	172-78	66	198,000	220,000
Calham Corp.	50x200	2	170	70	105,000	160,000
Wyoming R.E. Cp.	100x200	2	160	71	250,000	320,000
			N.E.C.			
Sherman Ave., North Side, Thayer to Arden Sts.						
			N.W.C.			
Rose Klein & ano.	140x100	5	60-66	80	$80,000	$340,000
H. M. Loewy	60x100	5	48-58	88	36,000	120,000
			N.E.C.			
Arden St., East Side, Sherman Ave. to Broadway.						
Ch. of Our Lady	212.4x 100 ir.	1	73-89	136	Exempt	Exempt
Ch. of Our Lady	37.8x 100 ir.	3	91	149	Exempt	Exempt
Arden Mgmt. Corp.	150x110 ir.	6	97-99	160	74,000	335,000
Thayer St., West Side, Broadway to Sherman Ave.						
W. K. G. Ests. Inc.	141.4x90+	6	88	170	$58,000	$240,000
A. Cohen et al.	125x100	5	76-86	175	55,000	230,000
J. Folk, et al.	125x100	5	68-74	180	55,000	230,000
East Side Thayer St., Sherman Ave. to Broadway.						
Tryon Pk Realty	100x190	6	73-79	192	$14,000	$240,000
Nrthar Rlty.	150x100	6	81-91	196	66,000	340,000
Manlin Assoc., Inc.	100.10x 100+	5	95	202	11,000	160,000
Section 8, Volume 2, Block 2176—Ft. Washington Ave., East Side, 177th to 178th Sts.						
			N.E.C.			
G. T. Trihas	47.11x 100.9 ir.	5	382	1	$28,000	$67,000
City of New York	2x100.9+	V	.	2	500	500
386 Ft. Wash. Rlty.	50x 100.9 ir.	6	386	3	25,000	140,000
Cong. Temp. Beth..	22.6x 100.10	3	390	5	Exempt	Exempt
Wm. J. Lawrence.	22.6x 100.10 ir.	3	393	6	13,000	20,000
Permel Rlty. Cp.	105.3x 101.2 ir.	6	401	9	64,000	205,000
			S.E.C.			
178th St., South Side, Ft. Washington Ave. to Broadway						
4195 Bway Co.	100x 129.8 ir	6	718	11	$50,000	$165,000
Broadway, West Sidr, 178th to 177th Sts.						
			S.W.C.			
4195 Bway. Corp.	129.7x 136.11 ir.	6	4197	70	$189,000	$345,000
4195 Bway. Corp.	125.2x 125.8 ir	6	4185	74	165,00	310,000
			N.W.C.			
177th St., North Side, Broadway to Ft. Washington Ave.						
717 W. 117th St. Rly. Cp	104.10x 125.10 ir.	6	717	78	$19,000	$185,000
Ft. Washington Ave., East Side, 178th to 179th Sts.						
			N.E.C.			
Pt. of N. Y. Auth.	185x341.3	..	..	17	Exempt	Exempt
178th St., North Side, Broadway to Ft. Washington Ave.						
Ft. Washington Ave., East Side, 179th to 180th Sts.						
			N.E.C.			
Holyrood Epis. Ch.	100.1x 174.5 ir.	2		24	Exempt	Exempt
Moeby Overseas Cp.	100.1x 110.8 ir.	6	4[illegible]	26	$64,000	$230,000
			S.E.C.			
180th St., South Side, Ft. Washington Ave. to Broadway.						
Solray R.E. Cp.	58.4x100	5	720-22	38	$23,000	$72,000
Solray R.E. Cp.	58.4x100	5	716-18	40	23,000	72,000
Aron I. R. Steinberg	58.4x100	5	712-14	42	23,000	72,000
C. A. Wolff	52.6x100	5	708-10	44	21,000	61,000
Hilbern R.E. Cp.	52.6x100	5	704	46	21,000	63,000
Broadway, West Side, 180th to 179th Sts.						
			S.W.C.			
70 W. 180th St. Cp..	111.4x 149.1 ir.	6	4233-39	50	$185,000	$320,000
M. Dowell Cons. Co.	111.4x 121.1+	6	4221-29	54	170,000	355,000
			N.W.C.			
179th St., North Sidr, Broadway to Ft. Washington Ave.						
Pinlob Rlty. Cp..	55x100	5	705	26	$22,000	$65,000
Gates of Hope, Inc..	100x100	V	..	27	Exempt	Exempt
Ft. Washington Ave., East Side, 180th to 181st Sts.						
			N.E.C.			
R. Haberman	100.1x 144.5 ir.	6	452	100	$78,000	$245,000
Drury Lane Eq's. Inc.	173.9x 140.5 ir.	6	454-62	104	292,000	550,000
			S.E.C.			
181st St., South Side, Ft. Washington Ave. to Broadway.						
J. C. Jones, extrx.	100x 149.11 ir.	6	736	115	$184,000	$365,000
Westend Hldg. Cp.	100x 139.7 ir	6	728	119	177,000	335,000
Uptown Imp Co.	100x 129.3 ir.	6	720	123	166,000	300,000
L. Stern	92x125	6	714	128	156,000	295,000
Broadway, West Side, 181st to 180th Sts.						
			S.W.C.			
Harlem Svgs. Bank.	101.2x 126.5 ir.	2	4269	133	$450,000	$900,000
National City Bank.	31.11x 91.5 ir.	2	4249	137	65,000	150,000
4241 Bway. Corp.	96.1x 127.4 ir.	6	4241-47	138	246,000	370,000
			N.W.C.			
180th St., North Side, Broadway to Ft. Washington Ave.						
Kalman & Birn..	59.9x 110 ir.	6	703-5	144	$27,500	$69,000
Hencap Rlty. Cp..	50x110	5	707-9	148	21,000	62,000
Lee Develop Corp..	50x110	5	711-13	149	21,000	60,000
Y. M. Folkman	50x110	5	715-17	150	21,000	62,000
The T. & K. Rlty. Corp.	85x110	6	719	152	39,000	145,000
Section 8, Volume 2, Block 2177—Ft. Washington Ave., West Side, 177th to 178th Sts.						
			N.W.C.			
Bellecourt Rlty.	127.7x 100+	6	386	18	$74,000	$235,000
Bellecourt Rlty.	127.7x 100+	6	395	23	74,000	220,000
			S.W.C.			
Pinehurst Ave., East Side, 178th to 177th Sts.						
M. Schuler et al.	127.6x 101.11 ir.	5	5-9	28	$61,000	$135,000
Peterborough R.E. Cp.	127.6x 90.7 ir.	6	1	14	60,000	230,000
			N.E.C.			
Pinehurst Ave., West Side, 177th to 178th Sts.						
			N.W.C.			
Jubert Hldg. Corp..	125x99 ir.	5	2	8	$58,000	$190,000
12 Pinehurst Av. Cp.	130x 87.2 ir.	5	12	52	67,000	225,000
			S.W.C.			
Cabrini Blvd., East Side, 178th to 177th Sts.						
M. Silverstein	90x 112.9 ir.	5	9	42	$49,000	$120,000
M. Silverstein	75x 106.9 ir.	5	5	46	35,000	93,000
M. Silverstein	90x102 ir.	5	1	3	48,000	116,000
			N.E.C.			
Cabrini Blvd., West Side, 177th to 178th Sts.						
Port of N. Y. Auth.	255x272	..	..	300	Exempt	Exempt
Ft. Washington Ave., West Side, 178th to 179th Sts.						
			Corner			
Port of N. Y. Auth.	145.1x 924.7 ir.	V	..	51	Exempt	Exempt

See last page for footnotes.

Owner or Occupant	Description of Property: Size of Lot	Stories High	St. No.	Lot No.	Value of Real Estate Unimproved	Value of Real Estate with Improvements Thereon
Ft. Washington Ave., West Side, 179th to 180th Sts.						
			N.W.C.			
Kamba Rlty. Corp.	100.1x 115.4 Ir.	6	427-33	150	$65,000	$215,000
N. Bronheim, ano.	100.1x 111.4 Ir.	6	435-41	152	65,000	215,000
			S.W.C.			
Pinehurst Ave., East Side, 180th to 179th Sts.						
			S.E.C.			
Aaron H. Rubin	100.2x 100+	6	49-55	154	$50,000	$165,000
Indoff Bldg. Co.	100.2x 100+	6	45	156	50,000	160,000
			N.E.C.			
Pinehurst Ave., West Side, 179th to 180th Sts.						
			N.W.C.			
515 W. 179th St. Re. Corp.	50.1x 100 Ir.	5	40-42	155	$25,000	$61,000
Histe Rlty. Cp.	50.1x 106.8 Ir.	6	44-48	159	30,000	56,000
H. H. Hirschl	50.1x 109.7 Ir.	6	49-50	160	21,000	56,000
S. Ganzman, et al.	50.1x 112.10 Ir.	5	52-54	161	27,000	67,000
			S.W.C.			
Cabrini Blvd., East Side, 180th to 179th Sts.						
			S.E.C.			
M. Grodsky et al.	100x100	6	854	163	$50,000	$150,000
Wedna Realties, Inc.	100x100	6	45-53	165	50,000	140,000
			N.E.C.			
Cabrini Blvd., West Side, 179th to 180th Sts.						
			N.W.C.			
Port of N. Y. Auth.	200x272	..	.	255	Exempt	Exempt
			S.W.C.			
Ft. Washington Ave., West Side, 180th to 181st Sts.						
			N.W.C.			
E. Stone	100x 109.8 Ir.	6	447	87	$63,000	$215,000
Star Mgmt. Cp. Inc.	82.1x 107.5 Ir	6	455-59	91	43,000	140,000
			S.W.C.			
I. Prussin et al.	100x 106.7 Ir.	6	461-67	100	135,000	280,000
Pinehurst Ave., East Side, 181st to 180th Sts.						
			S.E.C.			
Arje & Max Fogel	128.9x 103.8 Ir.	6	812	106	$100,000	$255,000
Carmex Rlty. Cp.	75x 101.6 Ir.	5	69	142	33,000	110,000
Atlas Tanning Corp.	100x 100.5 Ir.	6	61-67	145	50,000	155,000
			N.E.C.			
Pinehurst Ave., West Side, 180th to 181st Sts.						
			N.W.C.			
Midwood Natl. Co.	53.6x 106.8 Ir.	6	60-62	130	$27,000	$82,000
Braksmajer & Rabel	46.6x 111.2 Ir.	6	66	132	19,000	63,000
Uptown Imp. Co.	50x 113.4 Ir.	6	70-72	134	21,000	65,000
Pinehurst Hldg. Cp.	50x 116.7 Ir.	6	74-76	136	21,500	65,000
M. & E. B. Silverstein	100.9x 117.11 Ir.	6	90	116	85,000	215,000
			S.W.C.			
Cabrini Blvd., East Side, 181st to 180th Sts.						
			S.E.C.			
Roebling Ests., Inc.	97.6x 114.4+	6	85-93	118	$83,000	$250,000
Yellam Rlty.	50x110	5	61	122	21,000	76,000
Yellam Rlty.	50x110	5	75	124	21,000	76,000
Casko Realties	100x60	6	825	126	29,000	85,000
			W. 180th St.			
			N.E.C.			
180th St., North Side, Cabrini Blvd. to Pinehurst Ave.						
Casko Realties	50x100	5	819	128	$20,000	$60,000
181st St., South Side, Haven Ave. to Cabrini Blvd.						
			S.E.C.			
A. Zipkin & ano.	107.6x 122.1 Ir.	6	870	170	$70,000	$285,000
A. Zipkin & ano	106.7x 153.9 Ir.	6	880	175	70,000	280,000
			S.W.C.			
180th St., North Side, Haven Ave. to Cabrini Blvd.						
			N.E.C.			
Port of N. Y. Auth.	272x125	..	.	168	Exempt	Exempt
Haven Ave., West Side, South of 181st St. Plaza Lafayette.						
Port of N. Y. Auth.	225x119	..	.	193	Exempt	Exempt
Riverside Dr., East Side, South of 181st St. Plaza Lafayette.						
			S.E.C.			
Reybann Rlty. Corp.	126.1x 100 Ir.	6	880	242	$80,000	$215,000
			W. 181st St.			
Lafayette Gardens, Inc.	200x229.11	6	830-40	234	175,000	1,515,000
			Haven Ave.			
Chas. Hensle	157.8x 102.8 Ir.	5	1326-36	228	53,000	230,000
Port of N. Y. Auth.	172.3x 120.8 Ir	5	1312-22	218	Exempt	Exempt
Port of N. Y. Auth.	170.11x 44.6 Ir.	V		212	Exempt	Exempt
Port of N. Y. Auth.	713.9x Ir. +	V	..	313	Exempt	Exempt
Section 8, Volume 2, Block 2178—Riverside Dr., West Side, North of 177th St.						
City of New York	Irregular	1		1	Exempt	Exempt
Improvement assessed in R.E.U.C. Ident. No. C28-E7. Easement assessed. Land value exclusive of easement. Easement under identification number C28-E7, C28-E8, 1476-E1.						
N. Y. C. H. R. R. Co.	Ir. x Ir.	1	..	?	Ass'd under Ident. No. A28-41	
Improvements assessed in R.E.U.C. Ident. No. BB28-41. Easement assessed. Land value exclusive of easement. Easement under identification number 1482-E29.						
City of New York	Ir. x Ir.	V	..	2	Exempt	Exempt
Land value exclusive of easement. Easement assessed under identification number 1476-E2.						
Port of N. Y. Auth.	225x310	3		10	Ass'd under Ident. No. 1476-1	
Port of N. Y. Auth.	79x87	..		14	Ass'd under Ident. No. 1476-2	
Port of N. Y. Auth.	79x87	..		16	Ass'd under Ident. No. 1476-3	
Riverside Dr., West Side, North of 177th St.						
City of New York	Irregular	..		370	$100	$100
City of New York	Irregular	..		420	Exempt	Exempt
City of New York	Irregular	..		421	Exempt	Exempt
City of New York	Irregular	1		600	Exempt	Exempt
Improvements assessed in R.E.U.C. Ident. No. 1120-A, 1121-A, 1123-A, 1124-A, 1634-A, 1729-A, 1730-A, 1731-A, 1276D.						
Hyakman St., South Side, Hudson River to Express Hway.						
City of New York	Irregular	1		590	Exempt	Exempt
Improvements assessed in R.E.U.C. Ident. No. 1791.						
Section 8, Volume 2, Block 2179—North Side 181st St., Riverside Dr. to Cabrini Blvd.						
			N.E.C.			
Park River Rlties	100.9x 162 Ir	6	875	1	$105,000	$330,000
Bessenbee Rlty. Cp.	150x 214.7 Ir.	6	867	80	78,000	272,000
Riverside Dr., East Side, North of 181st St. Plaza Lafayette.						
Grago Rlty. Cp.	104x100 Ir.	.	..	5	$25,000	$25,000
Cabrini Blvd., West Side, North of 181st St.						
			N.W.C.			
Read Prop., Inc.	188.11x 78 Ir	6	100	70	$65,000	$215,000
A. & R. Cabrini Ry. Inc.	100.2x 163 Ir	6	106	66	69,000	245,000
			S.W.C.			
Castle Village, Inc.	1072x 160 Ir.	13	120-200	10	1,016,000	5,300,000
Cliftenden Ave., South Side, West of Cabrini Blvd.						
Anna Principe	17.6x 19.6+	1		1	$2,000	$2,700
Anna Principe	20x 121.9 Ir	2	14-16	247	12,500	26,000
East Side Riverside Dr., North of Cliftenden Ave.						
City of New York	50.11x 79.3 Ir	V		263	9,000	9,000
City of New York	Irregular	V	.	345	Exempt	Exempt
City of New York	Irregular	V	..	546	Exempt	Exempt
Cliftenden Ave., East Side, South of 187th St.						
			N.E.C.			
S. I. Schiller	37.6x85	2	11	257	$15,000	$22,000
Tyron Pk. Dev. Cp.	87.6x85	6	17-19	258	42,000	200,000
L. Wechsler	25x85	3	21	260	10,500	25,000
Sydney Laby et al.	50x85	6	23-25	261	21,500	130,000
C. A. Luten	25x85	2	27	262	10,000	22,000
Ft. Tryon Jew. Cen.	25.5x85 Ir.		.	263	7,000	7,000
187th St., Cliftenden Ave. to Cabrini Blvd.						
			S.E.C.			
R. Kloefein et al.	87.9x 170 Ir.	6	250	466	$85,000	$100,000
			Cabrini Blvd.			
Cabrini Blvd., West Side, 187th St. to Cliftenden Ave.						
Syal Realtors	138.3x 85 Ir.	6	240	269	$59,000	$280,000
A. M. Sea Tree Cp.	130x85	6	270	274	74,000	320,000
			N.W.C.			
181st St., North Side, Pinehurst Ave. to Cabrini Blvd.						
			N.W.C.			
Rivard Mngt., Inc.	104.6x 150 Ir.	6	92	101	$165,000	$425,000
Taxon Rlty. Corp.	104.8x 164.6+	6	829-39	106	150,000	400,000
			N.E.C.			
Cabrini Blvd., East Side, North of 181st St.						
M. M. Operating Cp.	176.6x 57.2 Ir.	6	115-25	112	$55,000	$200,000
City of New York	8.4x240.8+	.	.	121	3,000	2,000
Castle Village, Inc.	75.10x 90.1 Ir.			153	5,000	5,000
Pinehurst Ave., West Side, North of 181st St.						
B. Bayard & ano	100x14+	1	210	161	$50,000	$75,000
			S.E.C.			
200 Pinehurst Corp.	151.8x 88.10 Ir.	6	200	155	65,000	335,000
186-96 Pinehurst Cp.	151.8x 134.1 Ir.	6	186-96	156	85,000	335,000
W. B. Cater	75.10x 66.6+	5	180	168	25,000	55,000
Hudson View Gards.	756.7x 156.8 Ir.	6	170	170	675,000	1,800,000
106 Pinehurst Ave., Inc.	130.6x 164.3+	6	106-14	185	90,000	440,000
181st St., North Side, Ft. Washington to Pinehurst Aves.						
			N.W.C.			
Sefoe Synd., Inc.	110x 156.6 Ir.	6	801	90	$153,000	$385,000
J. C. Jones, extrx.	100.6x 156.6+	6	815	93	145,000	375,000
			N.E.C.			
Pinehurst Ave., East Side, 181st to 183d Sts.						
Tilton Rlty. Corp.	150.3x 107.1+	6	105-15	95	$65,000	$250,000
Zisecay Re. Cp.	70.9x 100 Ir.	5	810	98	65,000	145,000
			S.E.C.			
Ft. Washington Ave., West Side, 183d to 181st Sts.						
			S.W.C.			
Ft. Tyron Prop.	113.7x 105.2 Ir	6	639	99	$64,000	$305,000
Rrgori Rlty.	120x 107.1+	6	481	100	70,000	290,000
Pinehurst Ave., East Side, 183d to 185th Sts.						
			N.E.C.			
City of New York	403.5x 200.5+	1	.	159	Exempt	Exempt
Pinehurst Ave., East Side, 185th to 187th Sts.						
E. M. P. Rlty. Corp.	100x100	6	165-71	199	$54,000	$210,000
Pinthur Rlty. Corp.	100x100	5	175	201	60,000	180,000
Pine Hill Hldg. Cp.	75x100	6	179-83	203	56,000	175,000
187 Pinehurst Av. C.	100x100	5	187	205	66,000	165,000
Pinehurst Const. Cp.	175x100	6	205	207	90,000	610,000
A. J. Shapiro, ano.	83.6x 101.11+	1	209-11	213	133,000	170,000
Ft. Washington Ave., West Side, 187th to 185th Sts.						
			S.W.C.			
M. B. S. S. Rlty. Co.	68.6x 101.11 Ir.	1	503	215	$135,000	$160,000
579 Ft. Wash. Ave. Corp.	125x100	5	679-81	218	75,000	235,000
Upland Bldgrs., Inc.	150x100	6	667-75	221	79,000	350,000
Wamsksu Rlrs. Inc.	150x100	5	655-63	226	79,000	245,000
4th Ch. of Christ	100x100	2	643-49	230	Exempt	Exempt
Ft. Washington Ave., West Side, 187th to 190th Sts.						
Gluck Sachs, et al.	101x 203.11+	6	601	350	$230,000	$775,000
No. King Assoc'n.	99.8x 109.6+	6	609	15 35t	55,000	215,000
City of New York	334.4x 217 Ir.	4		365	Exempt	Exempt
Cabrini Terrace Cp.	218.3x 217 Ir.	14	..	373	260,000	2,525,000
			S.W.C.			
Cabrini Blvd., East Side, 187th to 190th Sts.						
V. Kaplan	100x 100.5 Ir.	6	265	415	$53,000	$295,000
Cabrini Blvd., West Side, North of 187th St.						
			N.W.C.			
Hudson Cliff Bldg. Co.	100x170	6	825	425	$100,000	$490,000
			W. 187th St.			
Aris Assoc., Inc.	158.10x 85 Ir.	6	263-82	429	66,000	305,000
E. Mayantz	38.11x Ir. +	3	340	435	19,500	30,000
H. Kranichfeld, Inc.	37.6x Ir.	3	344	436	19,500	34,000
350 North Ave. Corp.	117.1x 170.2 Ir.	6	350	440	80,000	455,000
Cliffs on the Hudson	141.6x 143.10+	6	360	459	102,675	735,000
Cliftenden Ave., East Side, North of 187th St.						
H. Kranichfeld, Inc.	121.1x 85 Ir.	..	..	474	$15,000	$15,000
West Side Ft. Washington Ave., North of 190th St.						
Hosp. St. Elizabeth of Hung.	127x 213.1 Ir	4		500	Exempt	Exempt
Missn. Sis. Sacred Hrarts	442.11x 244.9 Ir.	3	..	511	Exempt	Exempt
City of New York	271.2x 244.9 Ir.	..	..	600	Exempt	Exempt
West Side Broadway, Riverside Dr., North of Ft. Washington Ave.						
City of New York	Ir. x Ir.	2		625	Exempt	Exempt
Land value exclusive of easement. Easement assessed under identification numbers 1460-E47, E48, E49.						
Met. Museum of Art	Ir. x Ir.	6	..	701	Exempt	Exempt
Section 8, Volume 3, Block 2180—Ft. Washington Ave., East Side, 181st to 183d Sts.						
			N.E.C.			
Ft. Wash. Rel. Ch.	136x 200.4 Ir.	1	729	1	Exempt	Exempt
452 Fort Wash. Co.	129x 100.2+	6	483-90	7	$69,000	$220,000
Lanfort Hldg. Corp.	129.10x 104.7+	6	500	13	55,000	230,000
Magaw Pl., West Side, 183d to 181st Sts.						
			S.W.C.			
P. Belsky	100x92	3	730-36	15	$16,000	$175,000
Morris Carl H. Burg	18.4x 100 Ir.	6	21-25	18	30,000	120,000
D. & F. Bldg. Corp.	100.1x 100.2 Ir.	6	13-19	20	43,000	205,000
Magaw Pl., East Side, 181st to 183d Sts.						
			N.E.C.			
Terra Men. Corp	43.2x 208.6 Ir	6	2-16	7a 76	$110,000	$250,000
Luis Smith	19x104				500	500
Frons Rlty. Co	112.2x 83 Ir.	6	20-26	63	47,000	210,000
A. & R. Cabrini R.R. Inc.	100.3x 83 Ir.	6	30-36	63	39,000	180,000
183d St., North Side, East of Ft. Washington Ave.						
2010 Rlty. Cp.	158.5x 95.6+	5	731-35	85	$71,000	$235,000
Ft. Washington Ave., East Side, 183d to 187th Sts.						
			N.E.C.			
Heightswal Rlties.	112x 110.3 Ir.	6	506	21	$75,000	$275,000
Huxley Co., Inc.	100x110	5	518	15	60,000	200,000
Ft. Tryon Jew. Cen.	29.9x 233.9 Ir.	6	..	27	Exempt	Exempt
Land value exclusive of easement. Easement assessed under identification number 1486-E69.						
City of New York	45.3x 80 Ir.	1	..	127	Ass'd under Ident. No. 1484-9	
Improvement assessed in R.E.U.C. Ident. No. 1716.						
Julia C. Jones, extrx.	125x110	5	536	28	75,000	235,000
Better Better Rltys.	75x110	5	540	31	45,000	140,000
Dalsi Rlty. Corp.	75x106	6	550	32	41,000	140,000
Bernard Sch. Girls	100x 180.3 Ir.	2	554-58	35	Exempt	Exempt
570 Ft. Wash. Ave. Corp.	150x143	9	570-76	36	105,000	810,000
Casmore Rlty. Corp.	175x148.1 Ir	6	590	39	115,000	125,000
Ben Dor Corp.	100x 90.3 Ir.	1	602-06	41	140,000	205,000
			S.E.C.			
Overlook Terr., West Side, South of 187th St.						
			S.W.C.			
Ft. Tryon Est., Inc.	50x 86.11 Ir.			46	$11,000	$11,000
L. Lane	50.1x 80.10 Ir	..	..	48	5,000	5,000
Leon Lane	125.2x 20 Ir.		.	50	500	500
Leon Lane	151.8x 18.9 Ir.	.		52	1,000	1,000
City of New York	25.4x 104.9 Ir.	..	.	57	3,000	3,000
City of New York	100.5x 110.8 Ir.	..	..	59	9,000	9,000
Winred Rlty. Corp.	100.1x 115.6 Ir	6	37-49	60	46,000	220,000
City of New York	50x 115.10 Ir.			62	7,000	7,000
C. Blechman	96.1x 123.9 Ir.	..	.	64	8,000	8,000
Bennett Ave., West Side, 184th to 181st Sts.						
Melryn Hall Re. Cp.	106x 175 Ir.	6	56-64	67	$85,000	$305,000
Fosamir Rlty., Inc.	125x 177.8 Ir.	6	44-54	69	73,000	310,000
Toylm Assoc'n	200x 91.3 Ir	6	24-41	10	81,000	300,000
Luis Smith	50x 79.9 Ir.	..	..	75	500	500
Juru H. E. Cp.	85.9x 88.4+	6	10	77	35,000	160,000
181st St., North Side, Bennett Ave. to Magaw Pl.						
			N.W.C.			
S. K. Holding Corp.	102.2x 100+	2	2-8	80	$135,000	$225,000
Bennett Ave., East Side, 181st to 184th Sts.						
			N.E.C.			
Colisemin Con. Co.	63x 178.9 Ir.	6	1-19	90	$137,000	$295,000
Bennett Ave. Park. Inc. Co.	33.7x 77.4 Ir			91	6,000	6,000
Mokar Prop. Cp.	88.5x 100 Ir.	6	21-29	94	42,000	155,000
Mokar Prop. Cp.	93.4x 100+	6	31-39	98	41,000	155,000
Bennett Ave. Co.	104.6x 100+	6	41-49	100	43,000	160,000
51 Bennett Corp.	167x 68.11 Ir.	5	51-63	93	68,000	185,000
			R.E.C.			
Broadway, West Side, 181st to 184th Sts.						
			N.W.C.			
B. F. Keith Corp.	160.83 187 Ir.	8	4301-09	87	$260,000	$320,000
Murtro Rlty. Corp.	31.7x 110.8 Ir.	2	4271	92	30,000	55,000
Skyway Wash. Hgts. Inc.	260x 100.11+	1	4295	95	203,000	216,000
A. B. Car Wash	108.1x 183.1 Ir.	1		108	100,000	125,000
Irving Berk	60.5x 183.1 Ir.	5	4306-7	111	23,000	78,000
Rostro Rlty. Co.	25.2x 126.3 Ir.	1	4309	115	17,000	80,000
A. A. Bejorra	37.2x 122.9	1	4311-13	117	23,000	85,000
Broadway, West Side, 181th to 180th Sts.						
			N.W.C.			
Angiano Assoc., Inc.	103.6x 119.11 Ir.	5	4321-27	120	$90,000	$290,000
Silbar Rlty.	100x100	5	4329-33	122	65,000	185,000
Washington Hgts. Medical	100x100	2	4337	125	51,000	240,000
Cong. Khal Adath Jeshurun	61.7x 100.1 Ir.	1	4345-51	132	16,000	62,000
			S.W.C.			
Bennett Ave., East Side, 184th to 180th Sts.						
			N.E.C.			
B. & T. Haber	191.4x 100 Ir.	6	69-83	134	$83,000	$450,000
Khall Adath Jeshur	193.7x 100 Ir.			135	Exempt	Exempt
			B.E.C.			
Broadway, West Side, 180th to 187th Sts.						
			N.W.C.			
Arizona Oil Co.	155x100	1	4354-61	140	$80,000	$125,000
Jomil Co.	155.6x 100.8 Ir.	1	4365-77	145	84,000	150,000
			B.W.C.			
Bennett Ave., East Side, 180th to 187th Sts.						
			N.E.C.			
Yorkshire Rlty. Cp.	166x100	6	105-15	154	$74,000	$300,000
181 Bennett Av. Cp.	100.2x 100.3 Ir.	6	121-31	150	82,000	335,000
			B.E.C.			
Overlook Terr., East Side, 184th to 184th Sts.						
			N.E.C.			
725 West 184th St. Corp.	197x106 Ir.	6	725	157	$90,000	$400,000
			W. 184th St.			
10 Overlook Ter. Cp.	154.1x 123.3	6	6-20	160	75,000	260,000
Overlook Ter. Apts.	158.4x 185.4 Ir.	6	726	164	73,500	310,000
			W. 184th St.			
			B.E.C.			
West Side Bennett Ave., 184th to 184th Sts.						
			B.W.C.			
H. Sallar, et al.	106x110	6	100	160	$74,000	$380,000

See last page for footnotes.

Owner or Occupant	Description of Property: Size of Lot	Stories High	St. No.	Lot No.	Value of Real Estate Unimproved	Value of Real Estate with Improvements Thereon
K. Hall Adath Jesh. 80 Bennett Ave. Cp.	60x125 Ir. 150x 118.9 Ir.	1 ..	90-92 ..	172 173	Exempt $70,000	Exempt $600,000
Overlook Terr., East Side, 186th to 187th Sts.						
			N.E.C.			
			W. 186th St.			
Alben Builders, Inc.	112.1x 116.6 Ir.	6	739-46	178	$54,000	$290,000
Janet Adams	125.6x 126.10	6	60	182	61,000	530,000
Overlook Realt. Inc	109x 135.10 Ir.	6	740	187	66,000	360,000
			W. 187th St.			
			S.E.C.			
187th St., South Side, Overlook Terr. to Bennett Ave.						
B. Kurtin & ano.	125x171.1	..	..	189	$55,000	$55,000
Bennett Ave., West Side, 187th to 186th Sts.						
			S.W.C.			
Irv. Wolaner	183.7x 100+	6	120	192	$88,000	$500,000
All Estates, Inc.	60x100	..	..	196	14,000	14,000
Mandel Racolin	108.7x 109+	6	110	199	63,000	310,000
			N.W.C.			
189th St., North Side, Bennett Ave. to Overlook Terr.						
729 W. 186th St. Cp.	125x 171.1+	6	729	200	$71,000	$125,000
Broadway, West Side, 187th to 189th Sts.						
			N.W.C.			
Cong. Mt. Sinai Anshe Emeth	120x204.5	..	..	309	Exempt	Exempt
Lonrich Rlty. Cp.	130.5x 99.3 Ir.	6	¢389-99	316	$63,000	$300,000
Leonard Equit's., Inc.	125x 62.10+	1	4401-7	320	60,000	115,000
			S.W.C.			
Bennett Ave., East Side, 187th to 189th Sts.						
Bennell Gards., Inc.	282.9x 147.4 Ir.	6	143-58	326	$145,000	$830,000
			S.E.C.			
West Side Bennett Ave., North of 187th St.						
			N.W.C.			
N. Javill et al.	330.1x 192 Ir.	6	150-60	340	$200,000	$910,000
City of New York	25x 193.8 Ir.	..	..	459	7,000	7,000
Evan. Luth Church	163.2x 193.8 Ir.	8	.	460	Exempt	Exempt
Evan. Luth. Church	25.6x 81 Ir.	3	178	466	1,100	2,800
Tryon Prop., Inc.	137.1x 115+	6	182	473	66,000	320,000
B. Nathanson	138.11x 126 Ir.	6	200	474	69,000	260,000
New York City	57.9x 155.4 Ir.	..	..	543	12,000	12,000
S. A. Manzo	25x165	2	218	548	9,000	14,000
H. Theofanus	25x165	2	220	547	9,000	14,000
City of New York	100x165	..	..	548	22,000	22,000
Ethel Segal	189.4x 59.9 Ir.	..	..	570	3,000	3,000
Overlook Terr., East Side, North of 187th St.						
			N.E.C.			
A. Tryon Tor., Inc.	313.3x 165.8 Ir.	..	..	371	$140,000	$1,435,000
City of New York	190.5x 129.2 Ir.	..	..	442	16,000	16,000
City of New York	277.11x 90.2 Ir.	.	..	450	18,500	18,500
Overlook Terr., West Side, North of 187th St.						
			N.W.C.			
City of New York	10x100	..	..	469	Exempt	Exempt
Ft. Washington Ave., East Side, 187th to 190th Sts.						
			N.E.C.			
Ft. Tyron Est., Inc.	355.10x Ir.	6	620	350	$248,000	$940,000
Jos. Jamo, et al.	95.5x 163.8+	6	640-48	400	65,000	335,000
Jos. Jamo, et al.	95.2x 163.11 Ir.	6	660	405	65,000	315,000
Carlton Estates	217.11x 94 Ir.	6	664	435	115,000	535,000
			S.E.C.			
190th St., South Side, Ft. Washington Ave. to Overlook Terr.						
			S.W.C.			
Overlook Rlty. Corp.	89.11x 217.9+	6	802	427	$90,000	$470,000
Broadway, West Side, 189th to 190th Sts.						
			N.W.C.			
Gracie Towers, Inc.	154.9x 110.4 Ir.	6	4411-21	480	$77,000	$385,000
Koch Auto Svc. Co.	87.1x 100.3+	1	4423-29	488	40,000	65,000
Keabec, Inc.	158.9x 100 Ir.	1	4439	494	70,000	81,000
			S.W.C.			
Bennett Ave., East Side, 189th to 190th Sts.						
			N.E.C.			
165 Bennett Ave.	140.6x 89.10 Ir.	6	165	483	$66,000	$280,000
Rovingdon Arms	137.3x 100.3	..	..	486	60,000	P60,000
L. & M. Seidman et al.	122.10x 100 Ir.	6	193-99	497	58,000	300,000
			S.E.C.			
Broadway, West Side, 190th to 192d Sts.						
			N.W.C.			
Bennett Towers Apts.	93.9x200	1	..	500	$85,000	$86,000
Willok R.E. Cp.	50x100	6	4441-43	505	21,000	83,000
M. Skolnick	160x100	6	4456	507	69,000	315,000
M. L. Hory	171.2x 100+	1	..	513	84,000	110,000
			S.W.C.			
Bennett Ave., East Side, 190th to 192d Sts.						
Harry D. Meyer, Jr.	60.2x100	6	209-11	536	$20,000	$110,000
Al Ab Rlty. Corp.	149.10x100	6	213-23	530	66,000	290,000
Parkcrest Mgmt. Cp.	171.2x 100+	6	225-37	522	80,000	410,000
			S.E.C.			
North Side 190th St., Overlook Terr. to Ft. Washington Ave.						
E. Segal	30.7x 189.4 Ir.	..	..	571	$3,000	$3,000
E. Segal	30.7x 114.4 Ir.	..	..	606	2,000	2,000
East Side Ft. Washington Ave., North of 190th St.						
			N.E.C.			
High View Apts., Inc.	114.4x 183.11 Ir.	6	698	605	$110,000	$525,000
Kaswick Rlty. Corp.	114.4x 214.6 Ir.	6	700	610	95,000	700,000
Ft. Tryon Gar., Inc.	102.8x 242.8 Ir.	6	720	614	205,000	1,140,000
Ft. Tryon Gar., Inc.	144.10x 181 Ir.	6	730	628	180,000	700,000
City of New York	30.1x 117.3 Ir.	..	..	629	1,300	1,300
City of New York	30.1x 118.9 Ir.	..	..	583	1,300	1,300
Broadway, West Side, North of 192d St.						
			N.W.C.			
Ft. Tryon Apts., Inc.	420.1x200	8	4459-21	633	$450,000	$2,530,000
Soc. Vac. Corp.	100.8x 100 Ir.	1	.	652	52,000	65,000
			S.W.C.			
Total, Section 8 Volume 2					$52,657,020	$165,731,470

EXEMPT PROPERTY.

Section 8, Volume 2.

Owner or Occupant	Description of Property: Size of Lot	Stories High	St. No.	Lot No.	Value of Real Estate Unimproved	Value of Real Estate with Improvements Thereon
City of New York	150x 189.11 Ir	Park	2149	2	$100,000	$100,000
City of New York	Ir. x Ir.	Park	2149	526	1,543,000	1,650,000
Yeshiva University	35.7x160	..	2149	9	17,000	17,000
Yeshiva University	137.5x271 97.6x206.7-1		2149	30	281,000	1,415,000
Port of N. Y. Auth.	200x370	..	2152	1	380,000	380,000
City of New York	60x100	3	2153	63	20,000	70,000
Port of N. Y. Auth.	200x350	..	2153	1	555,000	555,000
R. J. McNally Post 263 Amer. Legion	15x104.11	3	2154	40	5,200	14,000
Cong. Beth. Hamidrosh	18.9x 104.11	3	2154	47	4,500	10,000
Cong. Beth Hamid.	18.9x					
Ft. Wash. Synagog.	25x79.9	2	2154	58	8,700	13,500
Ft. Wash. Synagog.	25x79.9	1	2154	59	8,700	31,000
Cong. Beth Hillel	65x79.9	2	2154	65	25,000	75,000
City of New York	70x100	8	2155	30	18,000	30,000
Cong. Adath Chas.	16.4x79.9	3	2155	159	1,700	4,400
Cong. Adath Chas.	16.4x79.9	3	2155	159	1,400	3,200
Yeshiva University	175x79.11	3	2156	10	62,000	78,500
Yeshiva University	79.11x100	..	2156	16	31,000	34,000
Yeshiva University	214.10x100	1	2156	48	95,000	185,000
Cong. K'Hall Adath	75x19.3	3	2156	71	9,800	*22,000
Yeshiva University	19.3x75	..	2156	75	5,500	15,000
Rabbi Isaacs Elchanan Theo. Semin.	214.10x 275 Ir.	5	2156	83	166,000	1,500,000
Yeshiva Rabbi Moses	100x79.11	4	2157	9	34,000	150,000
Paul Forchelmer	18x50	2	2157	118	1,700	*2,450
Yeshiva Solovelchik	19.9x103	3	2157	64	6,900	17,000
Yeshiva Rabbi Moses Soloviechik	25.6x56 Ir.	4	2157	65	18,000	40,000
Holy Cross Armen. Church	25x100	2	2157	76	2,500	6,500
Holy Cross Armen. Ch.	25x100	3	2157	76	7,500	19,500
Holy Cross Armenian Church	50x100	2	2157	77	20,000	220,000
Cong. Beyer Malm Chaim	17.6x75	5	2158	103	1,300	4,000
Cong. Beyer Malm Chaim	17.6x75	3	2158	103	4,000	11,000
City of New York	200.1x 270+	5	2159	61	250,000	750,000
Isabella Home	¢31.10x 370 Ir.	2	2160	1	560,000	700,000
City of New York	Ir. x370 Ir.	4	2160	18	1,345,000	4,700,000
Port of N. Y. Auth.	75x100	2	2162	1	110,000	110,000
Port of N. Y. Auth.	200x150	..	2162	13	385,000	385,000
Temple of Covenant	75x100	1	2162	33	33,000	78,000
Port of N. Y. Auth.	201.2x 301.9	..	2163	1	475,000	475,000
Wash. Hgts. Hellenic Orth. Ch.	50x116.8	..	2163	41	74,000	1,025,000
City of New York	79.9x82.6	4	2164	32	38,000	170,000
Wadsworth Av. Bap.					135,000	515,000
City of New York	184.8x150	5	2165	26		
St. Eliza. R. C. Ch.	50x197 Ir.	6	2166	66	62,000	875,000
Ft. George Church in City of N. Y.	111.10x100	2	2166	82	96,000	260,000
St. Elizabeth's R. C. Church	175x125 Ir.	3	2167	56	8,000	46,000
St. Elizabeth's R. C. Church	175x125 Ir.	3	2167	56	113,000	521,000
Greek Orth. Com. Agilo	19.6x80	3	2168	20	1,500	2,300
Greek Orth. Com. Agilo	19.6x80	3	2168	20	8,300	12,200
City of New York	281.8x 278 Ir.	V	2170	48	160,000	160,000
Help & Reconstruction, Inc.	100.5x201.9	1	2170	118	44,000	125,000
	Ir. x Ir.	21	2170	140	74,000	980,000
Inwood Terrace, Inc.	65x200	..	2171	36	50,000	220,000
Inwood Jew. Cent.	60x160	V	2172	12	39,000	39,000
Jewish Mem. Hosp.	300x 156.1 Ir.	9	2172	16	235,000	1,300,000
Cong. Ohav Sholoum	50x150	2	2172	28	27,500	155,000
Y. M. H. A. Assoc. of Wash. Hts.	100x175	8	2172	54	79,000	585,000
City of New York	297x 403.3 Ir.	4	2173	1	392,000	1,450,000
Upper Man. Cong. Jeh. Wil.	25x150	..	2174	76	6,600	15,000
Ch. of Our Lady Queens of Martyrs	212.4x 100 Ir.	1	2175	136	95,000	440,000
Ch. of Our Lady Queen of Martyrs	37.8x 100 Ir.	3	2175	149	14,000	50,000
Cong. Temple Beth. Sholom of Wash. Heights	27.8x 100.10	3	2176	5	10,800	25,000
Port of N. Y. Auth.	92.7x 341.3 Ir.	..	2176	17	548,000	548,000
Coles of Hope	100x100	..	2176	27	44,000	275,000
Holyrood Epis. Ch.	100x 174.6 Ir.	2	2176	30	92,000	175,000
Port of N. Y. Auth.	145.1x 924.7 Ir.	V	2177	51	657,000	657,000
Port of N. Y. Auth.	225x119	..	2177	193	123,000	123,000
Port of N. Y. Auth.	272x125	..	2177	168	152,000	192,000
Port of N. Y. Auth.	172.3x 120.8 Ir.	6	2177	218	80,000	205,000
Port of N. Y. Auth.	170.11x 44.6 Ir.	V	2177	212	50,000	50,000
Port of N. Y. Auth.	255x272	..	2177	300	306,000	306,000
Port of N. Y. Auth.	200x272	..	2177	255	273,000	273,000
Port of N. Y. Auth.	713.9x Ir.	V	2177	313	276,000	276,000
City of New York	Ir. x Ir.	1	2178	1	2,082,000	2,105,000
City of New York	Ir. x Ir.	V	2178	3	585,000	585,000
City of New York	Ir. x Ir.	V	2178	420	100	100
City of New York	Ir. x Ir.	V	2178	421	2,000	2,000
City of New York	Ir. x Ir.	1	2178	600	193,000	193,000
City of New York	Ir. x Ir.	1	2178	630	90,000	90,000
City of New York	Ir. x Ir.	V	2179	345	100,000	100,000
City of New York	403.5x 200.5	1	2179	189	435,000	436,000
4th Church of Christ Scientist	100x100	2	2179	229	60,000	240,000
City of New York	334.4x 217 Ir.	4	2179	355	835,000	750,000
Hosp. of St. Elizabeth	127x 213.1 Ir.	4	2179	500	140,000	635,000
Miss. Sisters of the Sacred Heart	442.11x 244.9 Ir.	3	2179	511	550,000	2,050,000
City of New York	271.2x 244.9 Ir.	V	2179	600	285,000	285,000
City of New York	Ir. x Ir.	2	2179	625	3,150,000	3,267,000
Met. Museum of Art	Ir. x Ir.	4	2179	701	335,000	2,700,000
Ft. Wash. Reformed Church	136x 200.4 Ir.	1	2180	1	330,000	430,000
Ft. Tryon Jew. Cen.	29.9x 233.9 Ir.	4	2180	27	35,000	380,000
Barnard School for Girls	100x 180.3 Ir.	2	2180	35	84,000	155,000
Cong. Khall Adath Jeshurun	81.7x100.1	..	2180	133	82,000	88,000
Cong. Khall Adath Jeshurun	193.7 100 Ir.	..	2180	135	88,000	325,000
K'Hall Adath Jeshurun	50x125 Ir.	1	2180	172	23,000	46,000
Cong. Mt. Sinai Anshe Emeth	120x204.5	..	2180	309	97,000	575,000
Evan. Luth. Ch. of our Saviour	163.2x 193.8 Ir.	3	2180	450	88,000	145,000
Evan. Luth. Ch. of our Saviour	25.6x 81 Ir.	3	2180	466	3,300	11,000
Evan. Luth. Ch. of our Saviour	25.6x 81 Ir.	3	2180	466	5,100	13,700
City of New York	10x100	V	2180	369	1,000	1,000
Total					$20,146,500	$41,747,350

State of New York, City of New York, County of New York, ss.:

I, Joseph Sherman, one of the Assessors of The City of New York, do depose and swear that the foregoing volume, numbered 2, Section 8, is one of the following volumes: Section 8, Volumes 1, 2 and 3, which together contain a detailed statement of all the taxable property embraced within the district assigned to me by the President of the Tax Commission of The City of New York for assessment under his direction and entered in the Annual Record of the Assessed Valuation of Real Estate in the Borough of Manhattan, in the City of New York, for the fiscal year July 1, 1960 to June 30, 1961.

That I have personally examined each and every house, building, lot, pier, and other taxable property within said district; that in said volumes are set down and given the description, the Street, the Section or Ward, Block and Lot and Map or Identification numbers of said Real Estate embraced within such district, the sum for which, in my judgment, each separately assessed parcel of Real Estate would sell under ordinary circumstances if it were wholly unimproved; and separately stated, the sum for which the same parcel would sell under ordinary circumstances with the improvements, if any, thereon; also the name of the owner or occupant thereof, so far as the same is known; also any other information which the President of the Tax Commission required.

JOSEPH SHERMAN, Assessor.

Sworn to before me this 29th day of January, 1960.

JACOB MARKOWITZ, Justice of the Supreme Court of the State of New York.

Owner or Occupant	Description of Property: Size of Lot	Stories High	St. No.	Lot No.	Value of Real Estate Unimproved	Value of Real Estate with Improvements Thereon
Section 8, Volume 3, Block 2183—201st St., South Side, Academy St. to Harlem River.						
Cons. Edison Co.	651.5x 201.2 Ir.	8	..	1	Ass'd und. Ident. No. A356-55	
Section 8, Volume 3, Block 2184—9th Ave., East Side, 201st to 202d Sts.						
Cons. Edison Co.	199.10x 302.3 Ir. Shed 8755 Corner			1	Ass'd und. Ident. No. A356-97	
9th Ave., East Side, 202d to 203d Sts.						
Weber, Bunke, Lange Co.	199.10x 169.3+	1	.. Corner	20	$73,000	$90,000
203d St., South Side, 9th Ave. to Harlem River.						
City of New York	201.2x 163.3 Ir.	1	..	40	Exempt	Exempt
Improvements assessed in R.E.U.C. Ident. No. 1143-C.						
Section 8, Volume 3, Block 2185—9th Ave., East Side, 203d to 204th Sts.						
Cons. Edison Co. of N. Y.	199.10x 199.7	..	.. Corner	1	$82,000	$82,000
204th St., South Side, 9th Ave. to Harlem River.						
New York City	163.3x 199.10 Ir.	V	..	10	Exempt	Exempt
9th Ave., East Side, 204th to 206th Sts.						
3815 Ninth Ave.	199.10x100	1	3815-31 Corner	25	$50,000	$95,000
205th St., South Side, 9th Ave. to Harlem River.						
New York City	163.3x 199.10 Ir.	V	..	86	Exempt	Exempt
204th St., North Side, 9th Ave. to Harlem River.						
Cons. Edison Co. of N. Y.	129.11x 199.10+ Shed		1	51	$40,000	$40,000
Section 8, Volume 3, Block 2186—9th Ave., East Side, 206th to 206th Sts.						
3849 Cp.	199.10x100	2	3835 Corner	1	$50,000	$200,000
206th St., South Side, 9th Ave. to Harlem River.						
New York City	258x199.10 186x30	1	..	9	Exempt	Exempt
Section 8, Volume 3, Block 2187—9th Ave., East Side, 206th to 207th Sts.						
C. Bohne	24.11x100	1	389 N.E.C.	1	$9,000	$18,000
M. Breitschneider	125x100	1	3851	5	33,000	63,000
J. J. M. Sullivan	39.11x 150 Ir. Shed		1 S.E.C.	7	20,000	23,000
207th St., South Side, 9th Ave. to Harlem River.						
H. J. Butler, ano.	201.11x 100.7+ Shed		..	11	$30,000	$30,000
New York City	Ir. x Ir.	V	..	20	Exempt	Exempt
208th St., North Side, 9th Ave. to Harlem River.						
J. M. B. Hldg. Co.	299.10x 100.7 Ir.	..	..	27	$38,500	$39,000
Section 8, Volume 3, Block 2188—9th Ave., East Side, 207th to 208th Sts.						
H. & C. Rlty. Corp.	189x 366 Ir.	..	3875-79	1	$86,000	$110,000
Section 8, Volume 3, Block 2189—10th Ave., East Side, 207th to 216th Sts.						
City of New York	2018.8x 850 Ir.	V	.. Corner	1	Ass'd under Ident. No. 1456-2	
Improvements assessed in R.E.U.C. Ident. No. 1553-A, 1561.						
208th St., North Side, Harlem River to 9th Ave.						
City of New York	470.9x 201.2 Ir.	..	..	50	Exempt	Exempt
215th St., South Side, 10th Ave. to Harlem River.						
City of New York	198x99.11	1	..	47	$28,000	$28,500
City of New York	69.6x 100.31 Ir.	..	..	35	Exempt	Exempt
Section 8, Volume 3, Block 2196—9th Ave., East Side, 215th to 216th Sts.						
City of New York	199.10x 275 Ir.	1	.. Corner	1	$90,000	$100,000
216th St., South Side, 9th Ave. to Harlem River.						
New York City	60.1x Ir.	..	..	26	Exempt	Exempt
215th St., North Side, 9th Ave. to Harlem River.						
Thorn Coal Yard, Inc.	223.6x Ir.	2	..	33	$78,000	$85,000
Section 8, Volume 3, Block 2197—9th Ave., East Side, 216th St. to Harlem River.						
3d Ave. R. R. Co.	359.9x 573 Ir.	4	..	1	$150,000	$225,000
			N.E.C.			
WMG Rlty. Co.	517.10x 183 Ir.	2	.	47	115,000	275,000
Konion Oil Co.	60.11x 184.7 Ir.	1	..	67	30,000	55,000
Fried Enterprises	96.10x 184.7 Ir.	..	..	71	37,000	37,500
Cons. Edison Co.	10x100 Ir.	..	..	74	2,000	2,000
City of New York	25.9x 100.5 Ir.	..	..	174	18,000	18,000

See last page for footnotes.

Owner or Occupant	Description of Property: Size of Lot	Stories High	St. No.	Lot No.	Value of Real Estate Unimproved	Value of Real Estate with Improvements Thereon
210th St., North Side, 9th Ave. to Harlem River.						
New York City	1r. x 1r.	1	..	80	$95,000	$96,000
City of New York..	59.7x 1r.	V	..	95	800	800
Harlem River, West Side, North of 210th St.						
New York City	1r. x 1r.	..	..	75	Exempt	Exempt
Section 8, Volume 3, Block 2198—10th Ave., East Side. Academy to 202d Sts.						
Connor Tenth Ave. Cp.	70x 159.10 1r.	1	3771 Corner	1	$51,000	$68,000
A. & H. DePietro..	62.10x 152.3 1r.	2	..	5	28,000	56,000
202d St., South Side, 10th to 9th Aves.						
Con. Edison	46.2x 1r.	1	425 W. 201st St.	8	$16,500	$35,000
Con. Edison	204.6x 99.11	1	..	10	11,000	50,000
9th Ave., West Side, 202d to 201st Sts.						
West 201st St. Cp....	99.11x100	1	.. S.W.C.	18	$30,000	$57,000
Con. Edison	99.41x100	1	.. N.W.C.	22	30,000	55,000
201st St., North Side, 9th Ave. to Academy St.						
Con. Edison	215.9x 99.11	1	..	26	$16,000	$64,000
Section 8, Volume 3, Block 2199—10th Ave., East Side. 202d to 203d Sts.						
Colway Corp.	199.10x100	1	.. Corner	1	$60,000	$115,000
203d St., South Side, 10th to 9th Aves.						
Kranbro Realty Cp..	125x199.10	1	.	11	$35,000	$67,000
Cons. Edison Co. of N. Y.	199.10x 200	..	..	18	Assessed under Identification No. A356-101	
202d St., North Side, 9th to 10th Aves.						
E. & J. Lorang....	75x199.10	1	417-21	34	$30,000	$70,000
Section 8, Volume 3, Block 2200—10th Ave., East Side. 203d to 204th Sts.						
Mercury Garage, Inc.	99.11x100	2	3795 N.E.C.	1	$35,000	$105,000
Dyckman Rlty. Cp..	99.11x100	1	S.E.C.	5	35,000	75,000
204th St., South Side, 10th to 9th Aves.						
Palari R.E. Cp.	50x99.11	5	436-38	9	$10,000	$20,000
Palari R.E. Cp.	50x99.11	5	432	11	10,000	20,000
Palari R.E. Cp.	50x99.11	5	428	13	10,000	20,000
Cons. Edison Co. of N. Y.	150x99.11	..	416-26	15	33,000	33,000
9th Ave., West Side, 204th to 203d Sts.						
Cons. Edison Co. of N. Y.	99.11x100	V	..	21	$30,000	$30,000
Cons. Edison Co. of N. Y.	99.11x100	V	.. N.W.C.	25	30,000	30,500
203d St., North Side, 9th to 10th Aves.						
H. J. Butler & Bros..	100x99.11	V		29	$22,000	$22,000
Kranbro Rlty. Corp.	200x99.11	1	425	35	41,000	115,000
Section 8, Volume 3, Block 2201—10th Ave., East Side. 204th to 205th Sts.						
R. C. Ch. St. Jude.	199.10x100	..	N.E.C.	1	$61,000	$315,000
205th St., South Side, 10th to 9th Aves.						
Denclar Rlties., Inc..	200x99.11	3	420	9	$66,000	$325,000
9th Ave., West Side, 205th to 204th Sts.						
H. & F. Freedericks	199.10x100	1	3816 Corner	21	$50,000	$105,000
204th St., North Side, 9th to 10th Aves.						
R. C. Ch. St. Jude..	300x99.11	3	..	29	Exempt	Exempt
Section 8, Volume 3, Block 2202—10th Ave., East Side. 205th to 206th Sts.						
B. A. Whinston	99.11x100	..	.. N.E.C.	1	$30,000	$30,000
Moss Elect. Dist...	99.11x100	1	3813 S.E.C.	6	87,000	85,000
206th St., South Side, 10th to 9th Aves.						
120 W. 206th St. Cp..	200x99.11	6	416-20	9	$45,000	$560,000
City of New York..	100x99.11	V	..	17	23,000	22,000
9th Ave., West Side, 206th to 205th Sts.						
Academy Elec. Prod. Co.	99.11x100	1	3843 S.W.C.	21	$25,000	$55,000
R. E. Brown	99.11x100	2	401 W. 205th St. N.W.C.	26	25,000	120,000
205th St., North Side, 9th to 10th Aves.						
I. & M. Levine.....	50x99.11	5	403-5	29	$10,000	$50,000
A. J. Laino	50x99.11	5	407-9	31	10,000	50,000
P. Weisberg Co., Inc.	200x99.11	6	417-31	33	53,000	560,000
Section 8, Volume 3, Block 2203—10th Ave., East Side. 206th to 207th Sts.						
W. Shaw, et al. .	46.9x100	5	149 W. 206th St. N.E.C.	1	$18,000	$70,000
Trio Tex. Print Cp..	53.8x100	2	3859-61	3	16,000	31,000
L. & H. Props., Inc.	49.6x100	2	3863-65	5	18,000	35,000
Melton Rlty. Corp...	49.11x100	2	3867-69 S.E.C.	7	22,500	42,000
W. 207th St., South Side, 10th to 9th Aves.						
Realty Surplus Cp..	300x99.11	3	410 Corner	9	$50,000	$145,000
9th Ave., West Side, 206th to 207th Sts.						
Ted-Mor Rlty. Co., Inc.	199.10x 100	1	3856 Corner	21	$60,000	$70,000
W. 206th St., North Side, 9th to 10th Aves.						
410 W. 207th Corp...	300x99.11	V	..	29	$66,000	$66,000
Section 8, Volume 3, Block 2212—10th Ave., East Side. 210th to 210th Sts.						
City of New York..	199.10x500	3	.. Corner	1	Exempt	Exempt
Section 8, Volume 3, Block 2213—10th Ave., East Side. 210th to 218th Sts.						
Nolan Motors	123.6x 500 1r.	1	1055 Corner	1	$57,000	$250,000
Third Ave. R. R. Co.	196.3x 500 1r.	2	4069-75 Corner	6	260,000	1,250,000
Section 8, Volume 3, Block 2214—Broadway, East Side. 218th to 219th Sts.						
S. L. & M. T. Horn..	127.1x 160 1r.	1	5094-8 N.E.C.	1	$42,000	$110,000
5120 Bway., Inc.....	77.8x 158.6 1r.	2	5120 S.E.C.	8	44,000	180,000
W. 219th St., South Side, Broadway to 9th Ave.						
Marble Hill Cremat.	50x100	1	418	16	$8,000	$13,000
H. Schaus	25x100	..	..	18	4,500	4,500
H. Schaus	100x100	..	..	19	20,000	20,000
9th Ave., West Side, 219th to 218th Sts.						
Marth Rlty. Co. Inc.	200x100	1	.. Corner	24	$50,000	$65,000
W. 218th St., North Side, 9th Ave. to Broadway.						
Feinstein Operating.	100x100	1	409-15	35	$20,000	$58,000
G. Johannes	25x100	..	..	39	4,500	4,500
G. Johannes	25x100	1	423	40	4,500	13,500
J. H. Denis	100x100	1	425-31	41	20,000	92,000
Section 8, Volume 3, Block 2215—Broadway, East Side. 219th to 220th Sts.						
Edward E. Vlaun..	51.10x 122.2 1r.	1	5122 N.E.C.	801	$11,000	$20,000
Retail Rlty. Inc	103.7x 108.7 1r.	..	..	803	15,500	18,500
Jordon Bldg. Corp.	51.9x151.4	1	5110 S.E.C.	807	18,500	37,000
W. 220th St., South Side, Broadway to 9th Ave.						
Retail Rlty. Inc	105x100 1r	1		812	$20,000	$34,000
2160 Jerome Ave. Re. Corp.	50x100	..		815	8,000	8,000
9th Ave., West Side, 220th to 219th Sts.						
2160 Jerome Ave. Re. Corp.	200x100	1	4116 Corner	821	$50,000	$225,000
W. 219th St., North Side, 9th Ave. to Broadway.						
2160 Jerome Ave. Re. Corp.	100x100	1	409-15	827	$50,000	$75,000
Retail Rlty. Inc...	125x100 1r.	1	117-23	834	50,000	115,000
Broadway, East Side, 220th St. to 9th Ave.						
Lev Kay Rlty. Cp.	255x 126.4 1r.	1	5140-60 Corner	819	$10,000	$88,000
9th Ave., South Side, East of Broadway.						
Stanben Realty	111.3x 125.8 1r.	1	..	852	$18,000	$36,000
Stanben Rlty. Cp...	103.8x 61.10 1r.	..	.	857	4,300	5,000
9th Ave., West Side, North of 220th St.						
D. Sperling	50x100	..	N.W.C.	863	$11,000	$11,000
W. 220th St., North Side, 9th Ave. to Broadway.						
Derley Realty Corp..	150x100	1	..	866	$34,500	$40,000
Broadway, East Side, 9th Ave. to Harlem River.						
City of New York..	100.6x 265 1r	..	.. N.E.C.	871	$65,000	$65,000
9th Ave., North Side, East of Broadway.						
City of New York .	114.2x 100.5+	1		885	$15,000	$15,000
Broadway, East Side, W. 225th St. to Harlem River.						
Benru Realty Corp..	120x100	1	5188-96 S.E.C.	665	$70,000	$101,000
N. Y. Cent. R. R. Co.	97.7x 810 1r.	1	..	671RR	1,100	9,400
					Value exclusive of easement. Easement assessed under Ident. No. 350-E7	
N. Y. Cen. R. R. Co.	72x810	..	2316	67 NT	66,600	66,600
N. Y. C. H. R. R. Co.	72x810	..	..	675	Ass'd under Ident. No. 28-80	
Harlem River, North Side, East of Broadway.						
N. Y. Cent. R. R. Co.	500x78 1r.	..	..	680	$10,000	$10,000
225th St., South Side, Broadway to Spuyten Duyvil Creek.						
L. P. W. Realty ...	100x200	3	82	657	$45,000	$71,000
J. & C. Dunhuber	171.1x120	1	70	654	54,000	78,000
Mut. Ben. Life Ins. Co.	139.5x 1r.	2	50	700	140,000	710,000
B. Sandlofer	175x 138.10 1r.	1	..	716	59,000	75,000
Broadway, East Side, 226th to Bronx County Line.						
Broadway, West Side, South of 225th St.						
N. Y. C. H. R. R. Co.	99.10x 3 1r.	..	S.W.C.	1	Ass'd under Ident. No. A28-81	
Section 8, Volume 3, Block 2215—Broadway, East Side. 225th St. to Bronx County Line.						
N. Y. C. Hous. Auth. (Marb. Hill Hses.)	963.8x 694.2 1r.	15	.. S.E.C.	115	Exempt	Exempt
Marble Hill Houses.	.....	15	..	..	....	....
Marble Hill Houses.	.....	14	..	..	....	....
Marble Hill Houses	.....	14	..	..	....	....
Marble Hill Houses.	.....	15	..	..	....	....
Marble Hill Houses.	.....	14	..	..	....	....
Tenniscen Pl., East Side, Leyden St. to Terrace View.						
City of New York..	100x100	..	.. N.E.C.	12	$4,000	$4,000
City of New York..	52x 124.9 1r	..	..	16	2,100	2,100
City of New York..	71.5x 64.2 1r.	..	..	60	800	800
Leyden St., North Side, Tenniscen Pl. to 225th St.						
City of New York..	25x100 1r.	..	..	77	1,000	1,000
Terrace View Ave., West Side, Tenniscen Pl. to W. 225th St.						
Olive Daniels	120x 69.2 1r.	1	125	54	$6,000	$13,000
J. F. M. T. Staunton	63x69 1r.	1	129	51	5,900	11,000
Terrace View Realty Corp	75.7x 123.2 1r.	5	135	61	28,000	110,000
225th St., West Side, North of Leyden St.						
Rines Giovanno & V.	25x 100.1 1r.	2	176	62	$7,000	$13,500
Concetta Zappala ...	25x100	2	174	63	7,000	13,500
Gaelick & Mellot...	25x100	2	172	64	7,000	13,500
L. & A. Chiaco	25x100	2	170	65	7,000	14,500
Wybrant Systems Prod. Co.	50x100	2	168	66	16,000	15,000
May E. Winslow....	50x100	1	164-66	68	23,000	36,000
D. Dinglilian	58.8x 100.7 1r.	2	160 N.W.C.	70	9,000	17,500
Terrace View Ave., West Side, to Bronx County Line.						
N. Y. C. H. R. R. Co.	110.2 1r.	1	.	89	Ass'd und. Ident. No. A28-82-1	
Terrace View Ave. and 228th St., North Side, West of Marble Hill Ave.						
City of New York..	34x70 1r.	..	..	173	$2,000	$2,000
City of New York..	34x70 1r.	..	..	175	2,000	2,000
H. Irving	10x70 1r.	..	..	177	2,500	2,500
N. Boyce	20x70 1r.	2	6	179	2,000	9,000
R. Passantino	20x70 1r.	2	8	180	2,000	9,000
R. Passantino	31.7x70 1r.	..	..	181	1,800	1,800
228th St., North Side, Adrian to Marble Hill Aves.						
Jas. McNamara ..	31.7x75 1r.	2	179	186	$3,900	$8,500
I. F. Benton	31.10x 90 1r.	2	169	188	1,500	8,700
R. Kessler	18.9x 90 1r.	2	167	190	2,500	8,500
C. Burgess	19.2x90	2	165	191	2,400	8,000
City of New York..	37x90	..	.	192	3,500	3,500
M. C. Sweeney.....	40x90	5	161	193	10,500	47,000
B. I. Schwartz	40x90	5	157	195	10,500	47,000
Kendon Bld. Co., Inc.	45x 90.10 1r.	5	151 N.W.C.	197	13,500	55,000
Terrace View Ave., East Side, North of Adrian Ave.						
J. Neblak	41x 74.11 1r.	4	110-16	230	$13,000	$54,000
Karlsa Bldg. Cp. ..	51.10x 79.11 1r.	..		235	4,000	4,000
Sari Kline	37.10x 98.7+	5	104	237	5,500	29,000
M. Beyar	45.3x 200 1r.	2	100	239	12,500	30,000
F. Beyar	47.2x100	1	96	241	5,000	5,200
City of New York..	51.7x 100 1r.	.		243	5,200	5,200
T. McIvor	30x100 1r.	2	93	245	1,500	10,000
J. & P. Hagan	33.5x100+	2	91	247	4,000	9,500
P. & A. Kressevich	33x100	2	88	249	4,000	9,500
Fannie Ferris	50x100	1	84-86	250	6,000	11,000
City of N. Y.	25x100	..	.	252	3,000	3,000
City of N. Y.	25x100	..	.	253	3,000	3,000
C. Hagan	25x100	2	78	254	3,000	9,000
J. J. & M. L. Grady	85x100	2	76	255	4,200	10,100
Terrace View Ave., East Side, North of Adrian Ave.						
T. O'Connell	50x100 1r	2	71	257	4,200	9,000
S. & V. Baell	30.2x 95.9 1r.	2	70	258	3,000	9,000
W. J. & M. G. Walsh	38.5x 95.10 1r.	2	68	259	1,100	9,500
J. Pryor Est.	39.4x 65.10+	1		261	1,000	1,800
A. & A. Bisogno....	37.2x100	2	63	263	2,700	8,000
G. & E. J. Duderich.	28.2x 65.7 1r	2	60	264	2,600	8,200
C. & J. Carter ...	18.2x 72 1r.	2	58	265	3,500	9,000
M. Zaccaro	63.8x 9.6 1r.	..		267	1,500	1,500
Adrian Ave., West Side, 228th St. to Terrace View Ave.						
M. Mendivia .	63x 109.10 1r.	2	73 S.E.C.	269	$6,000	$12,000
M. Zaccaro ..	40x80	2	69	272	6,200	10,500
J. Jaffe	10x80	2	67	274	5,200	11,500
Marble Hill Gardens	75x291 1r.	6	63-65	276	18,000	155,000
J. V. Nulan & Cath...	25x100	2	59	279	4,500	8,000
J. Mullery	25x100	2	57	280	4,500	7,600
P. & M. McGrory	25x100	2	55	281	4,500	9,000
Thomas Flanagan..	25x100	2	53	282	4,000	9,500
Adrian Ave., West Side, 228th St. to Terrace View Ave.						
P. J. Cosgrove	33x100	2	51	283	$6,000	$11,000
P. Sievers	33x100	2	49	284	6,000	11,000
J. V. & A. M. Mancuso	34x100	2	47	286	6,200	11,000
C. Hamilton & ano..	50x100	5	43-45	287	10,000	82,000
J. Scanlan	25x100	2	41	289	1,200	6,000
L. Hanson & ano...	37.6x100	2	39	290	6,700	11,000
J. O. C. D. Browns.	37.6x100	2	37	292	6,700	10,500
Patrick Lynch	26.1x 100 1r.	3	33	294	4,000	8,000
J. J. A. & O'Connor	26.1x 101.2+	3	31	295	1,000	9,500
C. Mills	63x100 1r.	3	29	296	12,000	17,600
Rose Scherr & ano...	37.6x100	2	25	302	6,700	12,000
J. & M. Haugh....	50x100	3	21	304	9,000	15,000
Ruth Rubenstein ..	100x105	6	9-15	305	31,000	205,000
1 Adrian Rlty., Inc..	66.4x 106.11 1r.	5	1-7 N.E.C.	225	29,500	155,000
W. 228th St., South Side, Adrian to Marble Hill Aves.						
City of New York..	61.3x 85.4 1r.		S.E.C.	316	$6,000	$6,000
J. Halik	30.1x 96.11r.	2	170	317	4,200	9,000
Eloise A. Ritterbush	30x100 1r	2	168	319	4,200	9,500
H. & A. Brady....	30x100	2	163	320	1,200	10,000
Ed G. Claus	30x100	2	160	322	4,200	9,500
Philip J. Dunker....	30x100	2	156-58	324	4,200	9,000
Marble Hill Ave., West Side, 228th to 237th Sts.						
Golden Bldg. Co	126.4x 101.6 1r.	6	93 S.W.C.	326	$12,000	$275,000
Wm. D. Ross	31.1x 100.1 1r.	2	97	331	4,700	18,500
P. & E. Congrove..	27.6x 121.6 1r.	2	95	332	5,100	13,500
E. & H. Martin	29.9x 136.7 1r.	2	91 N.W.C.	333	5,100	13,600
North Side 227th St., Adrian to Marble Hill Aves.						
J. Vakas & ano. ..	25x100	2	129 N.E.C.	311	$6,000	$12,500
P. & A. Murphy ...	25x100	2	127	312	4,500	16,000
R. Stutelberg	25x100	2	125	312	4,500	16,000
H. Stutelberg	25x100	2	123	311	4,500	16,000
M. Stahl	25x100	3	121	338	4,500	18,500
M. Stahl	25x100	3	119	337	4,500	18,500
G. & E. Passannanti	50x100	2	115	335	9,000	16,500
W. 225th St., North Side, Jacobus Pl. to Adrian Ave.						
Hatz & Salzman ...	100x 181.11 1r.	5	1-9 Jacobus Pl. N.W.C.	339	$65,000	$270,000
Blanche Sperling & ano.	254.9x 109 1r.	5	2 Adrian Ave. N.E.C.	343	57,000	270,000
Jacobus Pl., West Side, 226th St. to Van Cortlanc Pl.						
Amabel Rlties., Inc.	100x100 1r.	5	14-19 S.W.C.	407	$12,000	$165,000
Adrian Ave., South Side, 235th to 237th Sts.						
L. G. Cohen & ano...	85.4x 100.3 1r.	6	10	552	$32,000	$110,000
P. & B. Dowd....	50x50	2	38	567	6,000	10,600
T. Cunningham	18.9x50	3	40	569	2,200	9,600
Wm. T. Sloan.....	18.9x50	3	12	570	2,200	9,600
F. Kent	18.9x50	3	12b	770	2,200	9,600
M. Carrol	18.9x50	3	11	571	2,200	9,600
T. J. & M. C. Moran	34x75	2	46	572	6,100	9,600
J. F. & M. E. McManus	33x75	2	48	574	6,000	9,600
T. J. O'Dea & ano..	33x75	2	50	576	6,000	9,600
K. Gardiner	33.3x75	2	52	577	6,000	18,200
227th St., South Side, Adrian Ave. to Van Cortlanc Pl.						
O. P. McShane	31.6x66.9	2	130 N.E.C.	578	$7,100	$18,500
N. & A. Orrekinio.	37.6x66.9	2	128	580	5,000	14,600
A. & A. Bedikian ..	37.6x100	2	124	581	6,700	10,600
M. & R. O'Driscoll..	37.6x100	2	120 N.E.C.	583	8,300	12,000
Van Cortlanc Pl., North Side, Jacobus Pl. to W. 227th St.						
Mary Pugley	28.8x 133.9 1r.	2	10	356	$5,200	$16,200
Angelina Talabac ...	28x 114.4 1r.	2	12	358	5,700	16,200
V. La Porta & ano...	28x 103.10 1r.	2	14	359	5,000	16,100
L. & M. Talabac .	28x100 1r.	2	16	360	5,500	16,000
D. Caramitru & ano.	28x100 1r.	2	18	361	5,500	16,000
S. & B. Zias	28x100	3	20	362	5,500	16,000
W. F. Dipp	37.5x100	2	22	364	7,500	12,500
T. J. & M. A. Devaney	50x100	2	26	365	10,000	15,000
L. Adelson	50x50	2	30	392	6,000	10,000
T. & D. Rynne....	18.9x 50.1 1r.	3	82	321	2,200	8,000
Dennis McGuinness.	19x53 1r.	3	84	790	2,200	8,000
L. Emmelin	19.4x 59.9 1r.	3	84b	890	2,800	10,000
H. Schaffgotscha ...	22.1x 71.4 1r.	3	86	889	2,400	8,000
William H. & M. H. Butcke	33.4x 68.3 1r.	1	88	891	3,200	6,800
A. & M. Tuohy ...	19.10x 71.7 1r.	2	40	887	2,800	8,000
V. Li Volsi	18.9x75 1r.	2	42	886	2,800	8,000
Edwin P. Smith	37.6x75	2	14	884	5,000	8,000
Van Cortlanc Pl., South Side, Jacobus Pl. to 227th St.						
G. & A. Indulgenti	11.10x 96.5 1r.	2	1	115	$6,000	$11,000
M. E. Lutkins	98.9x40+	2	3	417	6,700	16,500
J. & A. Ghnovly ...	30x80	2	5	419	4,700	16,000
Jean Montel	30x80	2	7	421	4,700	8,000
E. M. Hendricks ..	30x80	2	9	423	1,700	8,000
Mary Ryan	30x80	2	11	426	1,700	8,000
J. & A. Collins.....	30x80	2	13	427	4,700	9,000
J. & A. Moran ..	25x80	2	15	429	4,200	7,000
Boyle & Murphy ..	25.1x 95.8 1r.	2	17	430	1,400	9,000
Leon Makewski ..	23.5x 100.10 1r.	3	19	431	4,000	21,000
E. M. St. John	41.5x 106.11 1r	2	21	433	1,000	13,000
Carmen Salas	34.11x 100 1r.	2	23	434	5,100	9,000
F. Kern	33.4x 100 1r	2	25	435	6,800	10,500
J. J. Fitzpatrick .	35x100	2	27	436	5,100	11,700

See last page for footnotes.

Owner or Occupant	Description of Property: Size of Lot	Stories High	St. No.	Lot No	Value of Real Estate Unimproved	Value of Real Estate with Improvements Thereon
227th St., South Side, Van Cortlear Pl. to Marble Hill Ave						
M. J. Cushin	25x85	8	118 R.E.C	439	15,400	$18,500
E. & E. Dolphin	50x55	1	116	440	7,100	12,500
20 Prop., Inc	238.8x 85 Ir.	6	108	442	54,500	385,000
Ft. Charles Pl., North Side, Jacobus Pl. to W. 227th St.						
A. W. Lappe	41.10x 112.9 Ir	2	1	413	$7,600	$11,000
Concetta Mahoney	104.4x 40.5 Ir.	2	9	411	7,600	12,000
W. N. & N. Nicolaisen	44.5x80 Ir.	2	15	463	6,300	12,000
M. J. Kirby	25x80	2	19	462	8,900	11,000
S. & M. Levine	25x80 2 Ir.	2	21	461	3,300	9,900
City of New York	25.3x 84.8 Ir.	..	..	400	3,400	3,400
City of New York	26x91.5 Ir	..	..	459	3,500	3,500
Mary McKenna	27.6x 92.8 Ir	..	..	458	3,500	3,500
M. McKenna	28.11x 101.10 Ir.	2	27	457	4,000	14,000
F. Hardy	58.1x 103.10 Ir.	2	37-41	456	7,100	13,500
D. Mullarkey	29x103	3	43	454	4,000	7,500
I. Sturman	29x 106.7 Ir.	2	45	453	4,000	9,000
S. Sturman	61.5x 135.11 Ir.	2	51	451	8,000	10,000
228th St., North Side, Marble Hill Ave. to Jacobus Pl.						
Ann Dor Rlty. Cp.	131.11x 126.10 Ir.	8	121-29 N.W.C.	468	$53,000	$340,000
Hilmar K. Realty	162.8x 121 Ir.	6	135 N.E.C.	470	60,000	415,000
Jacobus Pl., East Side, 225th St. to Ft. Charles Pl.						
Hillmark Rlty. Cp.	50x100	..	..	479	$6,000	$6,000
M. Ahearn	88.7x 150 Ir.	6	18 S.E.C.	481	48,000	260,000
Ft. Charles Pl., East Side, Jacobus Pl. to Marble Hill Ave.						
J. & E. Hyland	25x 103.4 Ir.	2	3	486	$5,600	$10,000
Westphal Grenafore	50x103.4	2	12	487	6,500	12,000
N. & J. Doherty	31.11x 72.2 Ir.	2	16	489	4,700	10,000
Natalie S. Muller	27.6x 70.9+	2	20	491	6,200	13,000
O. Blevin	56.9x70+	2	24	493	5,400	9,000
I. Habinowitz	60.5x70 Ir.	4	26-30	494	8,000	53,000
Elabeth Hellmuth	33.11x 64.11 Ir.	2	34	496	4,600	9,500
City of New York	40.3x 83.11 Ir.	..	..	498	3,000	3,000
Erna M. Browne	69.7x 63.4 Ir.	2	43	500	6,200	13,500
S. & K. Grimes	29x81.7 Ir.	2	48	503	4,200	9,500
Marble Hill Ave., West Side, North of 225th St.						
Blevis M. Evans	38.7x 66.9 Ir.	2	61-63	504	$7,500	$18,500
A. & C. Muir	29x61.7 Ir.	2	46	503	5,200	9,500
F. V. Payne	50x65	2	51-53	508	6,000	11,000
L. & H. Kuplowitz	18.9x65	2	49	510	2,600	9,000
M. & C. Schulman	18.9x65	2	47	511	2,600	9,000
A. & D. Parelli	50x100	6	45	512	10,000	105,000
E. Zembalx	46.6x100	2	39	515	5,500	11,500
A. & V. Haluline	39.10x100	2	33	517	5,500	10,500
F. G. Maresca	25.7x 100+	2	31	518	4,600	14,500
B. & T. J. Woodcock	25.7x 100+	2	29	520	4,600	14,500
S. Appelbaum	25.7x 100+	2	25	521	4,600	14,500
W. Wolf	25.8x 100+	2	23	721	4,600	14,500
Fred M. Ockerl	50x100	2	19	622	9,000	13,000
C. & S. Smith	35x100 Ir.	3	15	524	6,400	12,000
W. 225th St., North Side, Broadway to Marble Hill Ave.						
Laurfan Est., Inc.	30.6x99 Ir.	5	109	530	$10,000	$26,000
629 R. E. Cp.	86.10x 117 Ir.	6	111-17 N.E.C.	534	43,500	180,000
Marble Hill Ave., East Side, North of 225th St.						
H. Goldberg, et al.	80x100	6	16-20	535	$26,000	$150,000
J. A. Broderick	41.8x 100+	2	22-24	538	8,000	15,000
J. A. Broderick	63.5x100	.	..	540	10,500	10,500
G. Meyer	60x100	2	32	543	9,800	15,000
Carwin Re. Cp	30x100	4	36	546	5,400	20,600
E. Blank et al.	35x100	2	38	547	6,300	14,000
S. Abbruzzese	25x100	4	40	549	4,500	33,000
Patrick Kelly	50x100	2	50	550	9,000	15,000
Lillian Shea Post	29.9x100	2	52	552	5,500	11,000
C. M. Ranlolu	32.9x100	2	56	554	5,900	14,000
Atwell Rlty. Corp.	79.9x 100 Ir.	5	58-62 S.E.C.	556	41,500	175,000
Marble Hill Ave., South Side, West of 228th St.						
Syndicated Hldg. Cp.	200x100	6	70-78 S.E.C.	561	$56,000	$270,000
B. Byrne	25x100	2	66	569	4,500	9,000
B. Byrne	25x100 Ir.	1	.	570	4,500	5,000
Austin M. Burton	86.1x 108.1 Ir.	3	98	571	6,500	12,000
St. Stephens M. C. Ch.	100x 72.8 Ir.	1	.. S.E.C.	574	Exempt	Exempt
W. 229th St., Marble Hill Ave. to Broadway.						
N. Y. Soc. M. E. Ch.	27.4x 75 Ir.	2	144	578	Exempt	Exempt
J. Kennel	86.1x 100 Ir.	2	138-42	579	6,500	13,500
I. Kulick & ano.	125x100+	8	150	586	44,000	220,000
Hedbar Realty Corp.	125x100	6	120 N.W.C.	591	50,000	300,000
Broadway, North Side, 229th to 235th Sts.						
F. Shirazi	279.2x 100 Ir.	1	5235 S.W.C.	593	$125,000	$300,000
E. P. Cross	25x100	2	5233	603	10,000	21,000
Alfred Cuscuna	50x100	..	..	604	20,000	20,000
A. Cuscuna	100x100	2	5227	608	60,000	125,000
R. Landucci	25x100	1	5219	610	15,000	35,000
Fifty Two Eleven Cp.	50x100	1	5217	611	30,000	48,000
Fifty Two Eleven Cp.	25x100	1	5211-13	613	17,500	30,000
Westrega Rlty. Cp.	86.11x 100 Ir.	1	5209	616	65,000	180,000
M. Kreasin	19.11x 100+	3	5201	618	14,000	26,000
E. Mossbacher	91.8x 100 Ir.	1	5193-99	619	65,000	90,000
B. & S. Carleton	20x 84.10 Ir.	4	5191	528	16,000	26,000
B. & S. Carleton	20.1x 65.8 Ir.	4	5189 N.W.C.	529	26,000	40,000
Broadway, West Side, 228th St. to Bronx County Line.						
City of New York	491.5x 536.5 Ir.	14			623 Exempt	Exempt
Marble Hill Houses	.....	14				
Section 8, Volume 3, Block 2216—Nagle Ave., South Side, Academy to 204th Sts.						
N. Y. C. Hous. Auth.	1180x 952.8 Ir.	14	175-77 Corner	1	Exempt	Exempt
(Dyckman Houses)	.....	14	3716 10th Ave.	..	....	....
(Dyckman Houses)	.....	14	195	..	....	....
(Dyckman Houses)	.....	14	3736 10th Ave.	..	....	....
(Dyckman Houses)	.....	14	213	..	....	....
(Dyckman Houses)	.....	14	3758 10th Ave.	..	....	....
(Dyckman Houses)	.....	14	3784 10th Ave.	..	....	....
(Dyckman Houses)	.....	14	1 3798 10th Ave.	..	....	....
(Dyckman Houses)	.....	14	1	..	....	....
W. 204th St., East Side, Nagle to 10th Aves.						
I. & F. Jaffess	100.4x 70.8 Ir.	1	.. Corner	68	$46,000	$65,000
Section 8, Volume 3, Block 2217—Post Ave., South Side, Dyckman to Academy Sts.						
Elan Realty Corp.	100x155	5	9-15	7	$55,000	$145,000
Coran Re. Cp	100x155	5	17	9	55,000	145,000
Post 25, Inc.	100x155	5	25	14	55,000	145,000
Chaywell Realty	100x155	5	33-39	17	55,000	145,000
Academy St., West Side, Post to Nagle Aves.						
552-62 Academy St.	150x100	5	552-62 S.W.C.	22	$71,000	$245,000
544 Academy Cp.	110x100	5	544-50	29	48,000	180,000
Nagle Ave., North Side, Academy to Dyckman Sts.						
Charles Hensle	100x50	1	220 N.W.C.	33	$30,000	$53,000
Nagle 192, Inc.	100x155	5	200-8	35	46,000	135,000
Nagle 192, Inc.	100x155	5	192-98	39	46,000	135,000
L. J. Kriegel	100x155	5	184-90	43	46,000	130,000
Kenl Properties	100x155	5	176-82	47	46,000	130,000
Dyckman St., East Side, Nagle to Post Aves.						
Chas. Hensle Rlty.	155x100	5	117-23 S.E.C.	1	$150,000	$280,000
Chas. Hensle Rlty.	155x100	5	101-11 N.E.C.	51	140,000	280,000
Section 8, Volume 3, Block 2218—Post Ave., South Side, Academy to 204th Sts.						
Hensle Con. Co.	75x150	5	61-63	5	$41,000	$140,000
Kawocar Rlty., Inc.	75x150	5	65	8	41,000	140,000
J. & G. Berkowitz	40x105	5	71	11	16,500	68,000
K. & J. Weiss	40x105	5	75	12	16,500	68,000
B. & A. Fogel	40x105	5	79	13	16,500	68,000
83-85 Post Ave., Inc.	40x105	5	83-85	14	16,500	68,000
J. Falh	40x105	5	87	15	16,500	68,000
204th St., West Side, Post to Nagle Aves.						
B. & N. Kaplan	105x50	5	520 S.W.C.	17	$26,000	$83,000
Brinsions Rlty. Cp.	96x250 Ir.	..	..	21	6,000	6,000
Nagle Ave., North Side, 204th to Academy Sts.						
Brinestone Rlty. Cp.	110x100	..	.. N.W.C.	25	$10,000	$40,000
Brincstone Rlty. Cp.	150x160	..	..	29	22,000	22,000
Corinno Civetta	150x160	..	..	35	56,000	56,000
Academy St., East Side, Nagle to Post Aves.						
16 W. 17th St., Inc.	35x100	5	541-43 N.E.C.	42	$19,000	$71,000
16 W. 17th St., Inc.	40x100	5	545	44	16,000	72,000
Benet Equit., Inc.	40x100	5	549	46	16,000	72,000
Benjamin Gordowitz	40x100	5	553	48	16,000	72,000
L. Gerainsky & ano.	40x100	5	557	50	16,000	72,000
Benet Equits	40x100	5	561	52	16,000	72,000
I. Simon	40x100	5	565	54	16,000	72,000
I. Simon	35x100	5	569 S.E.C.	1	19,000	73,000
Section 8, Volume 3, Block 2219—Post Ave., South Side, 204th to 207th Sts.						
252 E. 11th St. Corp.	200x150	5	99 N.E.C.	1	$127,000	$465,000
C. L. Volz	100x150	5	115-19	9	55,000	190,000
O. Maier	25x100	5	121	13	10,000	25,000
A. & G. Cuculescu	25x100	5	123	14	10,000	25,000
G. C. Winler & ano.	25x100	5	125	15	10,000	25,000
White Seal Rlty. Cp.	25x100 Ir.	5	127	16	9,000	24,000
Fulton Trust Co.	50x75	1	129-81	17	20,000	30,000
207th St., West Side, Post to 10th Aves.						
Fulton Trust Co.	75x50	2	504 S.E.C.	19	$45,000	$69,000
Jep Hldg. Cp.	55.1x 134.3 Ir.	3	500 S.W.C.	21	77,000	125,000
10th Ave., West Side, 207th St. to Nagle Ave.						
Wye Realty	109.10x 170.2 Ir.	5	5854-58	20	$43,000	$160,000
Nagle Realty Corp.	112.6x 150 Ir.	2	278 Nagle Ave.	32	47,000	80,000
Nagle Ave., North Side, 10th Ave. to 204th St.						
J. Seilel	100x160	5	270	37	$51,000	$185,000
J. C. Jones, exlrx.	100x160	5	260-66 N.W.C.	41	75,000	275,000
207th St., North Side, Post to 10th Aves.						
Lohen et al.	93.3x Ir.	2	501 Corner	51	$30,000	$48,000
Section 8, Volume 3, Block 2220—Sherman Ave., South Side, Dyckman to Academy Sts.						
151 Assoc.	100x100	2	93-5 S.E.C.	1	$126,000	$175,000
W. R. Shanney et al.	150x155 Ir.	6	97	5	56,000	390,000
109-13 Sherman Ave. Corp.	50x160	5	109	11	26,000	70,500
109-13 Sherman Ave. Corp.	50x150	5	113	13	26,000	70,500
117-129 Sherman Ave. Corp.	50x100	5	117	15	26,000	70,500
117-129 Sherman Ave. Corp.	50x160	5	121	17	26,000	70,500
117-129 Sherman Ave Corp.	50x150	5	125	19	26,000	70,500
117-129 Sherman Ave. Corp.	50x100	5	129	21	26,000	70,500
Bendhrim Rlty. Cp.	50x160	5	684 Academy St. S.W.C.	23	43,000	125,000
Academy St., West Side, Sherman to Post Aves.						
G. Geoles	50x100	5	580	27	$20,000	$68,000
M. Mechlori	40x100	5	578	29	16,000	54,000
48 Post Ave. Rlty. Corp.	60x100	5	45 Post Ave. N.W.C.	31	32,000	93,000
Post Ave., North Side, Academy to Dyckman Sts.						
30-38 Post Ave. Corp.	50x150	5	33	33	$25,000	$70,000
30-38 Post Ave. Corp.	50x150	5	34	35	25,000	70,000
30-38 Post Ave. Corp.	50x150	5	60	37	25,000	70,000
22-26 Post Ave. Corp.	50x150	5	26	39	25,000	70,000
22-26 Post Ave. Corp.	50x150	5	22	41	25,000	70,000
T. T. & P. Rlty. Cp.	150x150 Ir.	6	20-10	43	82,000	365,000
Dyckman St., East Side, Post to Sherman Aves.						
Ann. Zipkin & ano.	100x100	2	133-39 N.E.C.	50	126,000	185,000
Dyckman St. Realty Corp.	110x100	1	141-49	54	110,000	145,000
Section 8, Volume 3, Block 2221—Sherman Ave., South Side, Academy to 204th Sts.						
Shermac Rlty. Corp.	100x110	1	145-49 S.E.C.	1	$56,000	$85,000
G. Newmann	75x160	1	153-57	5	38,000	52,000
Stockfield & Torres	25x160	3	159	8	11,000	14,000
Bankers Trust Co.	50x160	1	161-63	9	27,000	130,000
Sherbowl Rlts., Inc.	150x160	6	165	11	90,000	395,000
204th St., West Side, Sherman to Post Aves.						
Ryer Hldg. Corp.	100x110	5	590 S.W.C.	17	$56,000	$210,000
Lusol Ests. Inc.	200x100	6	570-86 N.W.C.	22	93,000	375,000
Post Ave., North Side, 204th to Academy Sts.						
Meizger & Sharfstein	150x150	5	74-78	30	$82,000	$265,000
Senira Realties, Inc.	75x150	5	70	36	41,000	120,000
66 Post Ave. Cp.	75x150	5	66	39	41,000	120,000
Academy St., East Side, Post to Sherman Aves.						
A. Ticker	100x100	5	571 N.E.C.	42	$49,000	$195,000
M. & M. D. Rlty. Cp.	100x100	5	591-99	46	[illegible]	[illegible]
Section 8, Volume 3, Block 2222—Sherman Ave., South Side, 204th to 207th Sts.						
Blanche Honig et al.	150x 110 Ir.	5	189-99 S.E.C.	1	$85,000	$285,000
Sher Ave. Bldg. Cp.	150x160	6	201-11	7	87,000	250,000
S. Goldman Rlty. Cp.	100x160	1	213-19	13	58,000	70,000
207th St., West Side, Sherman to Post Aves.						
E. Mogavero, et al.	100x155	6	542-48 S.W.C.	17	$127,000	$335,000
E. Mogavero, et al.	100x155	6	512 N.W.C.	25	127,000	335,000
Post Ave., North Side, 207th to 204th Sts.						
Mario Equities, Inc.	150x150	5	118-28	29	$82,000	$370,000
Post Holding Corp.	150x150	6	106-16	35	82,000	410,000
100 Post Ave. Realty Corp.	100x100	5	100-2 N.E.C.	41	49,000	175,000
204th St., East Side, Post to Sherman Aves.						
Longchester Rlty. Co.	100x100	6	585	45	$44,000	$205,000
Section 8, Volume 3, Block 2223—Sherman Ave., South Side, 207th to Isham Sts.						
A. Zipkin et al.	100x100	6	223-31 S.E.C.	1	$90,000	$285,000
241-5 Sherman Ave. Corp.	150x150	5	241-51	5	$86,000	$255,000
Grand Hall Realty	100x150	6	255-59 S.W.C.	12	74,000	215,000
10th Ave., Northwest Side, Isham St. to Post Ave.						
Gusiel Housing Cp.	178.8x 68.11 Ir.	2	3896-6 N.W.C.	16	$58,000	$170,000
Post Ave., North Side, 10th Ave. to 207th St.						
Moss Electronic Inc.	100x160	2	148	23	$14,000	$175,000
207th St., East Side, Post to Sherman Aves.						
Corn Exchange Bk.	100x35	1	513 N.E.C.	26	$26,500	$85,000
E. Brill & ano.	75x100	1	515-19	27	35,000	63,000
Abra Hardware Cp.	100x100	2	521-27	30	48,500	88,000
Sherman Ave., South Side, Isham St. to 10th Ave.						
American Oil Co.	232.7x 162.11+	1	.. S.E.C.	34	$90,000	$105,000
Section 8, Volume 3, Block 2224—Vermilyea Ave., South Side, Dyckman to Academy Sts.						
Sarkis Serafian	100x100	2	1-7 S.E.C.	1	$126,000	$225,000
Wm. J. Chesin	50x150	5	11	5	25,000	78,000
15 Vermilyea Av. Cp.	50x150	5	15	7	25,000	78,000
G. & A. Cuculescu	50x150	5	19	9	25,000	78,000
Newko Realty	50x150	5	23	11	25,000	78,000
H. L. K. Rlty. Corp.	50x150	5	25	13	25,000	82,000
New York City	50x150	2	31	15	Exempt	Exempt
M. A. Carroll et al.	50x150	5	35	17	25,000	69,000
37-39 Vermilyea Ave Corp.	50x150	5	37-39	19	25,000	67,000
Lewine Rlty. Cp.	100x25	1	41-61 S.W.C.	21	25,000	33,000
Academy St., West Side, Vermilyea to Sherman Aves.						
Lillie Grant	75x100	5	618-20	22	$31,500	$115,000
H. M. Gulfenhagen & ano.	100x100	5	616	25	44,000	160,000
600 Academy Corp.	50x100	5	600 N.W.C.	29	26,000	73,000
Sherman Ave., North Side, Academy to Dyckman Sts.						
132 Sherman Ave. R.E. Co.	50x100	5	132	31	$21,000	$62,000
L. Schmidt	40x150	5	125-30	33	21,000	62,000
L. Schmidt	40x150	5	124-26	35	21,000	62,000
Gert. G. Jacoby	40x150	6	120	36	21,000	65,000
F. I. W., Inc.	40x150	5	116	38	21,000	65,000
F. I. W., Inc.	40x150	5	112	40	21,000	65,000
F. I. Biassengill Jr.	50x150	1	108-10	41	27,500	60,000
A. & A. Giambattista	50x150	1	..	43	27,500	45,000
D. Zipkin	100x150	..	..	45	50,000	175,000
Dyckman St., East Side, Sherman to Vermilyea Aves.						
Woodasm Assoc., Inc	100x100	1	161	49	$126,000	$185,000
D. Zipkin	100x100	..	.. N.E.C.	53	92,000	92,000
Section 8, Volume 3, Block 2225—Vermilyea Ave., South Side, Academy to 204th Sts.						
53 Vermilyea Av., Inc.	50x100	5	53-55 S.E.C.	1	$25,000	$75,000
Academy Realty Corp.	50x100	5	57-59	3	20,000	63,000
61-71 Re. Co. Inc	150x150	5	61-71	4	82,000	245,000
R. Blank, et al.	150x150	5	73-83	10	82,000	255,000
Rodry R.E. Cp.	100x100	5	85-87 S.W.C.	16	49,000	190,000
204th St., West Side, Vermilyea to Sherman Aves.						
610 R.E. Corp.	100x100	5	610-16	20	$44,000	$170,000
H. Behling	45x100	5	608	23	18,000	59,000
F. L. Haase	100x55	5	600 N.W.C.	24	34,000	115,000
Sherman Ave., North Side, 204th to Academy Sts.						
Champion Syndicate	50x150	5	172	28	$26,000	$95,000
Sadie Traum	50x150	5	168	30	26,000	95,000
Paul Orland	50x150	5	164	32	26,000	95,000
W. & A. O'Malley	50x150	5	160	34	26,000	95,000
E. Schoenzeit, Tr.	50x150	5	156	36	26,000	95,000
Helbar Rlty. Cp.	50x150	5	152	38	26,000	95,000
Lilial, Inc.	100x100	5	144-48 N.E.C.	42	55,000	165,000
Academy St., East Side, Sherman to Vermilyea Aves.						
611 Academy Cp.	100x100	5	611	44	$44,000	$165,000
Section 8, Volume 3, Block 2226—Vermilyea Ave., South Side, 204th to 207th Sts.						
Karpo Realty	50x100	5	101 S.E.C.	1	$25,000	$67,000
Green, et al.	50x100	5	103	3	20,000	62,000
Sielambros Re. Cp.	50x150	5	107-9	5	25,000	100,000
Inwood Hebr. Cong.	50x150	8	111-13	7	Exempt	Exempt
T. F. Noonan et al.	60x150	5	115	9	25,000	85,000
J. Sager, et al.	50x150	6	119	11	25,000	175,000
Conga Realty Corp.	25x150	6	121	13	12,500	37,000
L. Tulman	25x150	5	123	14	12,500	37,000
Sidney Drutz	25x150	5	125	15	12,500	37,000
K. Meyer	25x150	5	127	16	12,500	37,000
207th St., West Side, Vermilyea to Sherman Aves.						
Wharton Rlty. Corp.	230x100	1	554-76 S.W.C.	17	$240,000	$290,000
Wharton Rlty. Corp.	20x250 Ir.	1	552	29	101,000	145,000
Wharton Rlty. Corp.	60x100	1	546-50 N.W.C.	25	80,000	105,000
Sherman Ave., North Side, 207th to 204th Sts.						
M. Blachman, et al.	75x150	6	204-8	35	$13,000	$230,000
Evang. Luth. Ch. St. Math.	175x150 Ir.	2	188-92 N.E.C.	41	23,500	35,000
204th St., East Side, Sherman to Vermilyea Aves.						
Roscol Rlty. Cp.	25x100	5	611	45	$10,000	$32,000
Roscol Rlty. Cp.	25x100	5	613	46	10,000	32,000
I. & K. Distenfeld	25x100	5	617	47	10,000	35,000
I. & K. Distanfeld.	25x100	5	619	48	10,000	35,000
Section 8, Volume 3, Block 2227—Vermilyea Ave., South Side, 207th to Isham Sts.						
E. E. Peck. Trustee	100x100	5	571-75 S.E.C.	1	$116,000	$205,000
Vermilion Rlty. Cp.	50x150	5	119-51	5	25,000	78,000
Sarah Kover et al.	50x150	5	153-55	8	25,000	78,000
Woldon Hold. Co.	50x150	5	157-59	10	25,000	78,000
Isham St., West Side, Vermilyea to Sherman Aves.						
Jacob Siegel	100x100	5	546 S.W.C.	11	$49,000	$170,000
Wolf & Levy	100x100	6	536-44	15	44,000	150,000
Ernest Vita	50x100	5	530 N.W.C.	19	26,000	74,000
Sherman Ave., North Side, Isham to 207th Sts.						
M. & N. Braunstein	50x100	5	252	21	$21,000	$62,000
Seaman Co.	75x150	5	248	23	43,000	115,000
Hippocampus Est.	75x150	1	229-47	26	43,000	75,000

See last page for footnotes.

Owner or Occupant	Size of Lot	Stories High	St. No.	Lot No.	Value of Real Estate Unimproved	Value of Real Estate with Improvements Thereon
207th St., East Side, Sherman to Vermilyea Aves. N.E.C.						
L. Mansbach	100x100	5	557-63	29	$116,000	$240,000
Selim Rlty. Co., Inc.	100x100	1	563	33	101,000	165,000
Section 8, Volume 3, Block 2228—211th St., Southwest Side, Broadway to Vermilyea Ave. N.W.C.						
E. Wilcox	166.9x 95.8 ir.	5	673	1	$35,000	$105,000
Isham St.						
Merela.. Inc.	91.6x 148 2 ir.	5	170	7	45,000	130,000
Vermilyea Ave. Corner						
Vermilyea Ave., South Side, Isham to 211th Sts.						
Sigmund Sachs	75x150	5	181-83	18	$11,000	$115,000
211th St., West Side, Vermilyea to 10th Aves. S.W.C.						
R. Marolda	29.3x 76.11 ir.	5	526	21	$25,000	$65,000
Apley Apts., Inc.	175x 89.7 ir.	6	511-22	[illegible]	70,000	300,000
Braun Oper. Cp	92x59 6 ir.	V		32	15,000	15,000
S.W.C.						
Sherman Ave., North Side, 211th to Isham Sts.						
2541 Aqueduct Ave.	125x 124.7 ir.	5	276-78	37	$51,000	$150,000
M. W. Sherrill	75x150	5	274	43	13,000	220,000
Isham St., East Side, Sherman to Vermilyea Aves. N.E.C.						
Harvard Equits., Inc.	100x100	5	525	45	$32,000	$220,000
Inwood Rlty. Cp.	100x100	6	541	49	14,000	155,000
L. Reich	100x100	6	519	14	49,000	155,000
S.E.C.						
Section 8, Volume 3, Block 2229—Broadway, East Side, 211th to 212th Sts. N.E.C.						
M. Herman	133.11x 139 3 ir.	6	4980-88	1	153,000	$195,000
Broadro Est.	118.7x 111.1	6	4996	5	70,000	270,000
S.E.C.						
212th St., South Side, Broadway to 10th Ave. S.W.C.						
New York City	325x199.10	5	..	12	Exempt	Exempt
10th Ave., West Side, 212th to 211th Sts. S.W.C.						
W. D. & L. A. Knowles	99.11x100	1	..	25	$24,500	$25,000
Irwin Baras Rlty. Corp.	99.11x100	1	3950-56	32	24,500	55,000
N.W.C.						
211th St., North Side, 10th Ave. to Broadway.						
Amberley Rlty. Cp.	75x99.11	5	531-35	46	$31,000	$125,000
City of New York	50x99.11	V		49	12,000	12,000
Section 8, Volume 3, Block 2230—Broadway, East Side, 212th to 213th Sts. N.E.C.						
5000 Broadway Cp.	118.7x 197.9+	6	5000	1	$77,000	1250,000
Doran Apts.	118.7x 70 ir.	6	5008-16	5	49,000	195,000
S.E.C.						
213th St., South Side, Broadway to 10th Aves.						
Borden Rlty. Cp.	100x99.11	6	514	11	$42,000	$150,000
N. Horowitz	55x99.11	5	506	15	21,000	80,000
J. Reinheimer	45x99.11	5	502	17	17,000	63,000
10th Ave., West Side, 213th to 212th Sts. S.W.C.						
Columbus Prop.	45x100	5	3990	19	$11,500	$58,000
M. M. Azar	54.11x100	V	..	21	11,000	11,000
Azar Rlty. Corp.	99.11x100	1		23	24,500	25,000
N.W.C.						
212th St., North Side, 10th Ave. to Broadway.						
Feldhan Rlty. Corp.	100x99.11	5	509	27	$42,000	$132,500
Sylbert Rlty.	100x99.11	5	517	29	42,000	145,000
Section 8, Volume 3, Block 2231—Broadway, East Side, 10th Ave., West Side, 213th to 214th Sts. Corner						
N. Y. Tel. Co.	224.6x 339.3 ir.	2	5020		Assessed Under Ident. No. A22-22	
Section 8, Volume 3, Block 2232—Broadway, East Side, 214th to 215th Sts. N.E.C.						
N. C. Apostle	40.10x 111.1 ir.			1	$17,500	$20,000
N. C. Apostle	40.8x95 ir	1	5044	3	12,000	20,000
Ralph Acampora	27.2x 78.10 ir.	1	5048	4	7,200	13,000
R. A. & J. Acampora	27.2x 108.1 ir.	V		5	9,000	9,000
I. J. Berlin	81.7x65 ir.	5	5056	6	27,500	73,000
S.E.C.						
10th Ave., West Side, 215th to 214th Sts. S.W.C.						
500 W. 215th St. Rlty. Corp.	99.11x50	5	4026-32	9	$20,000	$80,000
R. & A. Acampora.	25x100	V	..	13	5,000	5,000
Rochelle Haskell	37.6x100	2	4020	14	9,000	30,000
R. J. Rush	37.6x100	5	4018	16	12,000	54,000
N.W.C.						
Broadway, East Side, 215th to 216th Sts. Corner						
P. Heidelberger	207.1x 97.9 ir.	1	5060-74	18	$70,000	$130,000
Broadway, East Side, North of 216th St.						
J. Clerence Davies, Inc.	107.7x 26.11 ir.	1	5080	31	$19,500	$24,000
Section 8, Volume 3, Block 2233—Broadway, South Side, Dyckman to Academy Sts. S.E.C.						
D. Lenz	100x100.7	1	4760-66	1	$285,000	$325,000
4768 Broadway, Inc.	125x 159 1 ir.	1	4768	6	120,000	235,000
Ido Biner	76x157 11	1	4778	10	58,000	90,000
City of New York	63.8x 157 ir.	2	..	13	Exempt	Exempt
Academy St., South Side, Broadway to Vermilyea Aves. Corner						
N. Y. C., P. S. 52	236.6x 303.4	5	..	20	Exempt	Exempt
Vermilyea Ave., North Side, Academy to Dyckman Sts.						
Freda Lieberman	65x100	5	8-10	50	$22,000	$76,000
Dyckman St., East Side, Vermilyea Ave. to Broadway. N.E.C.						
J. J. Reynolds	70x100	1	201-5	52	$34,000	$105,000
A. J. R. Zipkin, ano.	50x125	6	207	56	44,000	70,000
David Zipkin	50x125	6	209	58	44,000	70,000
Section 8, Volume 3, Block 2234—Broadway, South Side, Academy to 204th Sts. S.E.C.						
4840 Bway. Rlty. Cp.	100x 102 6 ir.	2	4840-46	1	159,000	$110,000
Paolo Pandolfo	50x 151.3 ir.	5	4848	5	30,000	115,000
Ammor Rlty. Cp.	225x 150 7 ir.	1	4856-58	7	140,000	179,000
204th St., West Side, Broadway to Vermilyea Aves. S.W.C.						
Eva A. Coleman	125x92 ir.	5	656	20	$53,000	$100,000
194 Bay 22d St. Cp	63.5x 125 ir.	5	650	21	24,500	70,000
F. Vesey	51x100	5	644	23	20,500	66,000
Vermilyea Ave., North Side, 204th to Academy Sts. N.W.C.						
U. S. A.	100x100	2	..	26	Exempt	Exempt
Tr. Mt. Wash. Pres. Church	75x150	2		29	Exempt	Exempt
B. & D. Panesh	50x150	5	76	32	25,000	80,000
R. Saltzmen	50x150	5	72-74	34	25,000	84,000
66 Vermilyea Ave. Corp.	75x150	5	66	36	11,000	115,000
Sahan Rlty. Corp.	50x150 ir.	5	64	39	22,000	62,000
Mutco Rlties., Inc.	50x100	5	64	40	20,000	58,000
Academy St., East Side, Vermilyea Ave. to Broadway. N.E.C.						
Nathan Drigand	50x100	5	631	41	$25,000	$82,000
T. Smith	50x150 ir.	5	645	45	22,000	62,000
Enkay Bldg Cp.	50x100	5	647	47	20,000	75,000
Section 8, Volume 3, Block 2235—Broadway, South Side, 204th to 207th Sts. S.E.C.						
Crew Lovick Corp.	100x 120 6 ir.	1	4880-86	1	$63,000	$80,000
T. S. Walker	50x 144 3 ir.	1	4890	5	27,000	40,000
H. S. Coloma	50x 143 8 ir.	1	4896	7	27,000	52,000
Kay Kay Inv. Inc.	125x 143.1 ir.	1	4910-16	9	71,000	105,000
B. Mayers	75x 141 7 ir.			11	41,000	41,500
Land value exclusive of easement. Easement assessed under identification number 1456-E52.						
207th St., West Side, Broadway to Vermilyea Ave. S.W.C.						
B. Mayers	100x100 ir	1	610	20	$130,000	$160,000
Land value exclusive of easement. Easement assessed under identification number 1456-E53.						
Selmar Rlty. Cp.	39.6x100+	1	600-2	22	$8,500	56,000
Land value exclusive of easement. Easement assessed under identification number 1456-E54.						
N. Y. Trust, ano.	150x100	1	582-92	28	180,000	205,000
N.W.C.						
Vermilyea Ave., North Side, 207th to 204th Sts.						
Jasey Rlty. Corp.	150x150	6	118-28	29	$82,000	$235,000
Jasey Rlty. Corp.	150x150	5	106-16	35	82,000	235,000
M. Goetze	100x100	5	98	41	49,000	180,000
N.E.C.						
204th St., East Side, Vermilyea Ave. to Broadway.						
639-41 Corp.	75x100	6	639-41	47	$33,000	$170,000
Section 8, Volume 3, Block 2236—Broadway, South Side, 207th to Isham Sts.						
Bway. 207 Cp	100.3x 133.6 ir	1	4916	1	$250,000	$250,000
S.E.C.						
Harlem Svgs. Bank	75.6x 138 ir.	1	4948-58	5	62,000	420,000
Pope Rlty. Corp.	75.6x 149 1 ir.	6	4960-64	9	44,000	235,000
T. M. Niewenhous, et al.	100.5x 103 4+	5	4968	14	57,000	155,000
S.W.C.						
Isham St., West Side, Broadway to Vermilyea Ave.						
Vypad Rlty.	50x100	6	570	15	$20,000	$120,000
Dorsac Bldg.	100x100	5	560-68	17	49,000	160,000
N.W.C.						
Vermilyea Ave., North Side, Isham to 207th Sts.						
Ruthmor Bldg. Co.	50x125	5	158-60	21	$23,000	$82,000
164 Vermilyea Corp.	50x125	6	164	24	23,000	67,000
Ashwood Rlty. Cp.	50x125	6	150-52	25	23,000	67,000
140 Vermilyea Rlty. Corp.	100x100	5	140	27	24,000	215,000
N.E.C.						
207th St., East Side, Vermilyea Ave. to Broadway.						
J. Feldman	85x100	5	595	31	$70,000	$120,000
Section 8, Volume 3, Block 2237—Broadway, North Side, Dyckman to Cummings Sts. N.E.C.						
Dyckman Broad Cp.	241.11x 123.6 ir.	6	4761-79	1	$290,000	$850,000
Retep Realty Corp.	105.10x110	1	4751-9	75	90,000	200,000
N.W.C.						
Seaman Ave., South Side, Dyckman to Cummings Sts. S.E.C.						
Minsley Rlty. Corp.	129.6x 147+	6	1-9	8	$140,000	$345,000
Seaman Gard., Inc.	129.5x 164.3 ir.	5	11-19	12	75,000	250,000
Holy Trinity Ch.	120x 251.2+	3	..	18	Exempt	Exempt
S.W.C.						
Broadway, North Side, Cummings to Academy Sts. N.E.C.						
B. C. Rlty. Co., Inc.	101.5x 120 ir.	5	4791-97	59	$87,000	$275,000
4805 Bway. Corp.	102.4x 100 ir.	1	4799-5	62	52,000	102,500
N.W.C.						
Cummings St., East Side, Seaman Ave. to Broadway.						
Mursam Rlty.	109.1x100	6	13-19	64	$15,000	$175,000
Seaman Ave., South Side, Cummings to Academy Sts. S.E.C.						
Jaweca, Inc.	101.9x 150 ir.	5	25-35	23	$78,000	$260,000
S. & J. Steinberg	70.8x 33 8 ir.	2	47	32	7,200	10,350
Sarah Kover	106.1x 70 6 ir.	5	49-57	38	28,000	120,000
S.W.C.						
Academy St., West Side, Seaman Ave. to Broadway.						
Ceri Rlty. Co.	75x 165.1 ir.	6	688-90	58	$38,000	$215,000
Granby Rlty. Corp.	60x 153 4 ir.	5	680	41	23,500	85,000
Annie Pretser	60x 145 6 ir.	5	682	43	23,000	82,000
Rl. Fd. Deac. Prot. Epis.	50x 137 8 ir.	5	678	45	22,500	82,000
Bale Rlty. Cp.	50x 129 9 ir.	5	674	47	22,000	80,000
4806 Bway. Corp.	25x 121.11 ir.	V		49	5,000	5,000
Section 8, Volume 3, Block 2238—Cooper St., South Side, Academy to 204th Sts. S.E.C.						
Noluma Rlty. Cp.	100x150+	6	675	1	$71,000	$575,000
M. Grave	50x100	3	11	5	19,000	25,000
Davana Rlty.	50x100	5	15	7	19,000	65,000
Davana Rlty.	50x100	5	19	9	19,000	65,000
I. Seltzer	100x100+	6	25-27	11	42,000	220,000
Watkins Mgmt.	50x100	V		15	14,000	14,000
J. & A. Somen	100x100+	6	33-39	17	49,000	260,000
S.W.C.						
Broadway, North Side, 204th to Academy Sts. N.W.C.						
Watkins Mgmt.	250x150+	6	4861-79	23	$235,000	$800,000
C. Dowd	50x150	1	4857-59	83	30,000	34,000
Elrub Rlty. Co., Inc.	100x160	1	4849-55	36	68,000	95,000
A. Zipkin & ano.	100x100+	6	4841-47	43	63,000	216,000
N.E.C.						
Section 8, Volume 3, Block 2239—Seaman Ave., South Side, Academy to 204th Sts. S.E.C.						
D. Mitsirilles	100x100+	5	65-71	1	$51,000	$165,000
R. C. Rlty. Corp.	50x100	5	73-75	5	22,000	65,000
Seajons Rlties. Inc.	50x100	6	77-79	7	22,000	65,000
Kingsland Hdg. Cp.	50x100+	6	81-83	9	22,000	95,000
H. Burger & ano.	50x100	6	85-87	11	22,000	86,000
R. Marolda & ano.	100x100	5	89-95	13	45,000	160,000
R. Marolda & ano.	100x100+	5	97-03	17	51,000	175,000
S.W.C.						
Cooper St., North Side, 204th to Academy Sts. N.W.C.						
Athard, Inc.	100x100+	6	40	21	$19,000	$230,000
Kall-Ed Realty Cp.	100x100	5	26-32	25	42,000	170,000
Ramiel R. F. Cp.	50x100	5	22-24	29	19,000	84,000
Ahern Estate	150x100+	6	10-20	31	63,000	250,000
Ceri Rlty. Co.	100x100+	5	2	37	49,000	170,000
N.E.C.						
Section 8, Volume 3, Block 2240—Seaman Ave., South Side, 204th to 207th Sts. S.E.C.						
W. & A. M. O'Malley	125x100+	6	109-17	1	$66,000	$175,000
121 Seaman Ave. Re.	75x100	6	121	6	36,000	170,000
Aroma Rlty. Co. Inc.	100x100+	6	125-31	9	45,000	195,000
M. Janoff et al.	100x100	6	133-39	13	45,000	195,000
S. Miller et al	100x100+	6	113	17	51,000	215,000
S.W.C.						
207th St., West Side, Seaman Ave. to Cooper St.						
W. & L. Beifel	25x100+	2	646	31	$4,000	$13,000
Nicholas S. Shikar	25x100+	2	644	[illegible]	3,500	11,000
P. & H. Karalhanasis	25x100+	2	642	[illegible]	4,000	16,500
P. & E. Papaleros	25x100+	2	640	[illegible]	5,000	14,000
N.W.C.						
Cooper St., North Side, 207th to 204th Sts.						
Inwood Apt.	50x100	V		25	$2,000	$2,000
G. Berlels	50x100	V		27	2,000	2,000
Ella Goodman et al.	170x100	6	56-70	29	71,000	355,000
T. Feldman et al.	150x100	6	45-51	37	62,000	[illegible]
N.E.C.						
Section 8, Volume 3, Block 2241—Cooper St., South Side, 204th to 207th Sts. S.E.C.						
L. & S. Harris	100x50+	1	15	1	$25,000	[illegible]
F. G. Laemmel	100x100	6	51-59	3	42,000	230,000
D. Santa Coloma	150x100			6	30,000	23,000
M. Wright	50x100	3	75	12	5,000	7,200
Temple Ets. Inc.	100x100+	6	77	14	100,000	350,000
S.W.C.						
207th St., West Side, Cooper St. to Broadway.						
J. Elsen	60x125+	5	621	18	$20,000	[illegible]
Broadway, North Side, 207th to 204th Sts. N.W.C.						
E. M. Wilcox	125x100+	5	4923-35	14	$175,000	$285,000
Emeldyke Rlty. Co	200x150+	6	4911	25	175,000	850,000
City of New York	175x125 ir.	1		35	Exempt	Exempt
N.E.C.						
204th St., East Side, Broadway to Cooper St.						
M. W. Sherrill	75x100+	5	677	42	[illegible]	[illegible]
Section 8, Volume 3, Block 2242—Seaman Ave., South Side, 207th to Isham Sts. S.E.C.						
207 St. Seaman Cp	100x50 ir.	5	159	1	$20,500	$107,000
I. & L. K. Weisman, et al.	154.11x 109.1 ir	6	165	5	50,000	295,000
Isham St., West Side, Seaman Ave. to Cooper St. Corner						
R. C. Ch. Good Shepherd	279.3x 100 ir.	3	620	19	Exempt	Exempt
Cooper St., North Side, Isham to 207th Sts.						
R. C. Ch. Good Shepherd	75x126	1	..	23	Exempt	Exempt
J. D. M. Sloane	75x100	6	98	24	$31,000	$185,000
639 W. 207th St. Cp.	100x100+	6	639-43	29	19,000	190,000
W. 207th St. N.E.C.						
207th St., East Side, Cooper St. to Seaman Ave.						
207 St. Seaman Cp.	60x100	6	647	33	$30,000	$210,000
Cooper St., South Side, 207th to Isham Sts. S.E.C.						
Frenbern Rlty. Cp	100x25+	1	89	36	$27,000	$37,000
101 Cooper St. Inc.	125x 153.7+	6	97-5	37	68,000	310,000
Broadway, North Side, Isham to 207th Sts. Corner						
R. C. Ch. Good Shepherd	100.8x 280.4 ir.	1		51	Exempt	Exempt
Marway Re. Cp.	100.8x 100.8+	1	4957-63	55	$105,000	$110,000
Connor Rlty. Cp	50.4x 105.4 ir.	1	4953-55	59	55,000	90,000
815-37 E. Tremont	100.2x 100 ir.	2	4911-51	61	215,000	365,000
N.E.C.						
207th St., East Side, Broadway to Cooper St.						
J. & H. Guttman	62.6x100+	5	623	65	$19,000	$85,000
J. & H. Guttman	62.6x100+	5	611	67	40,000	85,000
Section 8, Volume 3, Block 2243—Isham St., East Side, Seaman Ave. to Park Terrace W. Corner						
City of New York	205.6x ir.			20	Exempt	Exempt
Isham St., East Side, Broadway to Park Terrace W.						
Macbro Rlty. Co.	100x115	5	585	4	$17,000	$100,000
Macbro Rlty. Co.	86x115	5	603	8	[illegible]	100,000
Broadway, North Side, Isham to 215th Sts. N.W.C.						
Macbro Corp.	115.9x 87 ir.	6	4971-77	1	$102,000	$365,000
Corner						
City of New York	605.6 ir.	..	..	10	Exempt	Exempt
Dorset Synd.	186.7x 100 ir.	6	5009-21	10	[illegible]	
S.W.C.						
L. Black & J. Fine	125.3x 100.8+	6	5025	241	63,500	[illegible]
Broadway, North Side, 215th to 218th Sts. N.W.C.						
M. Sternberg, et al.	95.7x 100.8 ir.	1	.	247	$25,000	$105,000
Cistern Rlty.	100x 100.1 ir.	1	5045	250	40,000	65,000
J. I. N. Const. Cp.	75x100	V		255	14,000	14,000
Broadboro Rlty. Cp.	75x100	6	5057-61	258	50,000	165,000
Glendale Mgmt. Cp.	75x 134.7 ir.	2	5063-67	261	34,000	45,000
Glendale Mgmt. Cp.	50x100	1	5069	264	30,000	40,000
5073 B'way Rlty. Cp.	50x100	2	5075	266	20,000	45,000
Samuel Burke	50x100	5	5085	269	20,000	74,000
Chriepan Rlty. Co., Inc.	65x100 ir.	..	..	270	28,000	28,000
Gull Refining Co.	103.7x 65 10 ir.	1	5079	273	31,000	46,000
S.W.C. N.W.C.						
218th St., South Side, Broadway to Park Terrace E.						
W. H. K. Rlty. Cp.	90x100	5	610	277	140,000	$150,000
Park Terrace E., South Side, 218th to 215th Sts. S.E.C.						
Henwil Rlty.	51.4x 103.7 ir.	6	100	278	$31,000	$110,000
Breen Operating Cp.	94x100.1	6	106-98	309	45,000	375,000
Bernard Loeb., Inc.	100x100	7	90	313	44,000	400,000
A. Stillman, et al.	232.6x 100 ir.			317	95,000	125,000
R. F. N. Const. Cp.	167.2x 100 ir.	5	48-68	323	79,000	465,000
Park Terrace E., South Side, 215th St. to Isham Park. S.E.C.						
F. S. Seibelt	26.3x 100 3+	2	12	324	$9,000	$12,500
Billig Rlty.	100x100.3	5	30	325	44,000	250,000
Isham Investors	188x 100.5 ir.	5	10-24	46	82,000	390,000
218th St., South Side, Park Terrace E. to Park Terr. W. S.W.C.						
620 W. 218th St. Re. Inc	161.4x 103 7 ir.	6	620	251	$70,000	$305,000
Goodstein & Zaretsky	171.2x 104 7 ir.	6	632	280	87,000	520,000
S.E.C.						
Park Terrace W., South Side, 218th to 217th Sts.						
J. & R. Galler	58.6x 60.4 ir.	2	96	226	$10,000	$17,000
N.E.C.						
J. & E. Boylan	46x73 10+	2	645	293	14,000	20,500
W. 217th St.						
W. 217th St., North Side, Park Terr. W. to Park Terr. E.						
H. & I. Kohlman	34x100	2	639	296	$11,300	$16,400
M. & L. Italiczer	25x100	2	637	300	9,000	[illegible]
Bertinski Querry	21.8x100	2	635	301	11,400	16,500
A. Esposito	25x100	2	633	302	9,000	[illegible]
E. J. Tierney	25x100	2	631	303	9,200	15,000
J. M. Murtagh	24.6x100	2	629	304	8,800	15,000
R. Rutz & ano.	24.6x100	2	627	305	8,600	14,500

See last page for footnotes

Owner or Occupant	Description of Property: Size of Lot	Stories High	St. No.	Lot No.	Value of Real Estate Unimproved	Value of Real Estate with Improvements Thereon
Park Terrace E., North Side, 217th to 218th Sts. N.E.C.						
Park Oeal Corp.....	103.7x 102.2 ir	6	95	396	$66,000	$220,000
Park Terrace E., West Side, W. 215th to W. 217th Sts. N.W.C.						
Pk. Ter. Gardens...	105.7x 213.4 ir.	8	55-57	210	$121,000	$550,000
Pk. Ter. Gardens ..	202.10x 105.10 ir.	8	65-67	220	90,000	525,000
Pk. Ter. Gardens...	98.5x 196 ir.	8	75-77	230	110,000	540,000
Park Terrace W., South Side, 217th to 218th Sts. S.E.C.						
Pk. Ter. Gardens ..	113.7x 145.8 ir.	8	70-72	238	$88,000	$515,000
Pk. Ter. Gardens...	181.3x 118 ir.	8	60-62	240	105,000	535,000
Park Terrace E., North Side, 218th to 214th Sts. N.E.C.						
Marymount College.	101.8x 219.10 ir.	3	530	339	Exempt	Exempt
Park Terrace W., South Side, 218th to 214th Sts. W. 218th St.						
City of New York..	127.1x 288.4 ir.	..	.. Corner	75	Exempt	Exempt
Park Terrace W., South Side, 215th to 214th Sts. S.W.C.						
50 P. T. W. Rlty...	100.2x 100 ir.	6	60	347	$50,000	$290,000
W. 218th St., South Side, Seaman Ave. to Park Terr. W. S.E.C.						
River View Bldg....	50x104.7+	6	558-64	378	$52,000	$250,000
Park Terrace W., North Side, 215th to 215th Sts. S.W.C.						
R. Esposito	53.5x 104.7+	2	95	382	$18,500	$27,500
R. C. Ch. Good Shepherd	30x100	2	93	384	1,000	1,200
J. J. M. V. Gaein ..	30x100	2	91	386	10,500	20,000
Park Terrace Associates	75x100	6	87	388	30,000	200,000
P. Corny	25x100	2	81	389	9,000	14,000
D. A. & M. E. Dillon	25x100	2	79	390	8,000	12,550
James A. McGuire..	25x100	2	77	391	9,000	14,000
M. A. McGuire.....	25x100	2	75	392	9,000	14,000
M. F. Murray	25x100	2	73	393	9,000	12,500
V. J. & R. Duria....	25x100	2	67	394	9,000	13,500
Brookford Realty...	100x100	..	65	395	40,000	110,000
D. K. Bldg. Corp...	103.8x 100 ir.	6	57	399	50,000	270,000
Seaman Ave., South Side, 215th to 218th Sts. N.E.C.						
Billdoo Est., Inc...	46.2x 100 ir.	5	243	363	$26,500	$74,000
Mary Jantzen	50x100	6	245	364	27,000	120,000
A. Zipkin et al.....	150x100	5	251-59	366	72,000	375,000
H. & S. Tenenbaum	150x100	6	261-71	372	72,000	300,000
Park Terrace W., North Side, 215th to 214th Sts. S.W.C.						
Oeal Bldg. Corp....	100x100+	6	43-49	354	$40,000	$260,000
Seaman Ave., South Side, 215th to 214th Sts. S.W.C.						
Sea Park Bldg. Cp.	100x100+	6	231-35	358	$54,000	$265,000
496 Bldg. Corp....	125x200+	6	221-29	90	125,000	515,000
Section 8, Volume 3, Block 2244—218th St., North Side, Harlem River to Broadway. Corner						
Tr. Columbia Univ..	1438.8x 997.7 ir.	Var.	..	1	Exempt	Exempt
N. Y. City	ir. x ir.	V	2244	E1	Exempt	Exempt
N. Y. City	210.9x ir.	V	2244	200	Exempt	Exempt
Section 8, Volume 3, Block 2246—Dyckman St., South Side, Staff to Henshaw Sts. S.E.C.						
Donma Realty Co., Inc.	100x 189.1 ir.	2	202-8	20	$87,000	$215,000
W. Wilson Carpet Cleaning Ser. ...	100x 169.3 ir.	2	290-98	28	80,000	160,000
Riverside Dr., North Side, Henshaw to Staff Sts. N.W.C.						
Steven Bldg Corp..	81.11x 164.9 ir.	6	1793	130	$75,000	$310,000
Staff Rlty. Corp...	75.9x 165.11 ir.	6	1781	135	84,000	360,000
Dyckman St., South Side, Henshaw St. to Payson Ave. S.E.C.						
Henshaw Re. Inc. ..	100x 165.9 ir.	2	278-81	35	$75,000	$160,000
D. P. Freeman	100x 149.8 ir.	3	270	43	72,000	185,000
Riverside Dr., North Side, Payson Ave. to Henshaw St. N.W.C.						
M. Nussbaum, et al.	100.2x 179.3 ir.	6	1803	120	$91,000	$365,000
Alstat Locine Rlty..	100x 168 ir.	6	1795	125	89,000	340,000
Dyckman St., South Side, Payson to Seaman Aves. S.W.C.						
Chas. Verman R.E. Corp.	150x100	..	..	55	$93,000	$160,000
A. Wolskopk	8.3x ir.	..	..	65	61,000	70,000
Riverside Dr., North Side, Payson to Seaman Aves. N.E.C.						
1815 Riverside Drive, Inc.	115.11x 178.11 ir.	6	1815	115	$89,000	$375,000
1825 Riverside Cp...	213.7x 189.4 ir.	6	1825	110	80,000	270,000
Section 8, Volume 3, Block 2247—Payson Ave., East Side, Dyckman to Benk Sts. N.W.C.						
Oakdale Rlty., Inc., F. L. Dochterman et al.	150x100	6	37-49	1	$82,000	$270,000
	132.5x 100 ir.	6	55	7	53,000	275,000
M. & Z. Petelka ...	32.9x 100.6 ir.	3	65	14	13,500	21,500
A. Ptoin	28x100	2	67	15	10,000	20,000
E. J. & E. E. Dadas	28x100	2	69	16	10,000	20,000
Jelly Finkelstein ..	28x100	2	71	17	10,000	25,000
S. Rocco	28x100	2	73	18	10,000	20,000
O. & F. Spamer ...	28x100	2	75	19	10,000	20,000
O. Baumann	28x100	2	77	20	10,000	21,000
Oakdale Rlty., Inc..	28x100	2	79	21	10,000	22,000
J. J. Kanelstein	28x100	2	81	22	10,000	22,000
C. & E. Rocco	31.4x 100 ir.	2	83	23	12,000	23,000
Seaman Ave. North, West Side, Benk to Dyckman Sts. N.W.C.						
Henry Sillano	120.3x 98 ir.	5	34-44	29	$70,000	$225,000
J. & A. Bluestein, et al.	155.9x 102.1+	5	30	35	73,000	250,000
F. L. Dochterman et al.	115.7x 100 ir.	6	20	41	58,000	265,000
Dyckman Esta	150x100	5	2-12	56	100,000	275,000
Section 8, Volume 3, Block 2249—Payson Ave., South Side, East of Benk St. S.E.C.						
Payson Rlty. Corp..	126.2x 195.6 ir.	6	91-93	1	$125,000	$125,000
Harry Kallman	27.5x 82.2 ir.	2	105	6	9,500	19,000
Chur. Our Lady ...	23.5x 86.4 ir.	2	107	7	Exempt	Exempt
Ch. of Our Lady Martyr	24.1x90 ir.	2	109	8	Exempt	Exempt
W. F. J. Bldg.	76.1x 93.3 ir.	6	115	9	31,000	190,000
Edbern Rlty. Cp. ..	129.6x 98.2 ir.	6	119-31	12	44,000	285,000
Payson Ave. Assn...	152.1x 108.6 ir.	6	139-49	24	62,000	265,000
Seaman Ave., North Side, Payson Ave. to Benk St. N.W.C.						
A. Karrenberg	40x92.8 ir.	..	..	107	$5,000	$5,000
Toris Rlty. Corp....	50x99.8 ir.	6	116-18	109	23,000	115,000
J. A. Nicolini	25x99.8 ir.	2	114	111	10,000	17,000
Rose Bell	25x 103.11 ir.	2	112	112	10,000	21,000
K. Messing et al..	150x 133.3 ir.	7	102-10	117	95,000	440,000
Barto R.E. Cp.	150x50	5	88-98	28	45,000	110,000
Seaman Assn.	100x 175.3 ir.	6	80-86	32	76,000	230,000
I. J. Kulick, et al..	100x100	6	72-78	36	48,000	205,000
C. Benenson	155.4x 111.11 ir.	6	60-70	40	72,000	350,000
Emerson St., West Side, North of Seaman Ave. N.W.C.						
R. Dreyfuss	100x60	5	566 W. 207th St.	92	$27,500	$70,000
Seaman Ave., North Side, West of Emerson St.						
Dennis Co.	55x100	5	144-46	94	$24,000	$68,000
Dennis Co.	55x100	5	140-42	96	24,000	68,000
I. Kallman	55x125 ir.	5	136-38	99	26,000	78,000
Suran Rlty. Corp...	55x125	5	132-34	101	26,000	78,000
Suran Rlty. Corp...	55x125	5	128-30	103	31,500	80,000
Section 8, Volume 3, Block 2250—W. 214th St., East Side, Seaman Ave. to Indian Rd. N.E.C.						
City of New York..	91.6x40 ir.	..	.	32	$5,000	$5,000
W. 215th St., West Side, Indian Rd. to Seaman Ave. Corner						
Mellin & Moore....	100x 60.6 ir.	6	593	14	$42,000	$255,000
Brookval Rlty. Cp..	110x100+	6	..	18	48,000	440,000
Seaman Ave., North Side, 215th to 214th Sts. N.W.C.						
Jobol Rltys., Inc...	100x100 ir.	5	230	23	$54,000	$170,000
223 Seaman Corp...	91.10x 185.7 ir.	5	222-28	27	46,000	155,000
Indian Rd., South Side, 215th to 216th Sts. N.E.C.						
Isham View Rlty. Corp.	100x 140.1 ir.	6	25	54	$56,000	$495,000
W. 215th St., East Side, Seaman Ave. to Indian Rd. N.E.C.						
Burhill Est.	50x100+	5	571	86	$27,500	$100,000
Fleetgrand Re. Cp..	50x100 ir.	..	..	88	15,000	15,000
Indian Rd. Assocs..	100x 160.1+	6	583-93	50	71,000	350,000
W. 218th St., West Side, Indian Rd. to Seaman Ave. S.W.C.						
W. 218th St. Cons. Co.	141.9x 156.11	6	590	68	$110,000	$525,000
W. 218th St. Cons. Co.	ir. x102.6+	..	..	68	17,000	17,000
Seaman Ave., North Side, 216th to 215th Sts. N.W.C.						
Seaman Ave. Rlty..	104.7x 123.7+	6	270	72	$58,000	$240,000
J. P. Voorhees, Inc.	75x100 ir.	6	260	75	42,000	150,000
Philip Manz	50x100	5	256	78	28,000	80,000
254 Seaman Ave. Co.	100x140 ir.	6	254	80	62,000	255,000
Fleetgrand R. E...	50x100+	..	..	84	13,000	13,000
Section 8, Volume 3, Block 2255—Dyckman St., North Side, NYC RR to Hudson River.						
N. Y. C. H. R. R. Co.	74.5x ir.	..	..	1031	Ass'd under Ident. No. A28-43	

Land value exclusive of easement. Easement assessed under identification number 1482-E30.

Owner or Occupant	Description of Property: Size of Lot	Stories High	St. No.	Lot No.	Value of Real Estate Unimproved	Value of Real Estate with Improvements Thereon
Dyckman St. North to Harlem Ship Canal.						
City of New York..	ir. x ir.	1	..	2000	$56,000	$56,000

Improvement assessed in R.E.U.C. Ident. No. BB28-43A. Easement Assessed Under Ident. Nos. A28-43A A28E4t

Owner or Occupant	Description of Property: Size of Lot	Stories High	St. No.	Lot No.	Value of Real Estate Unimproved	Value of Real Estate with Improvements Thereon
West Side 214th St., Seaman Ave. to Indian Rd.						
City of New York..	604.9x 802.10 ir.	..	..	1	Exempt	Exempt
Total, Section 8, Volume 3.....					$27,164,990	$84,473,570

EXEMPT PROPERTY

Section 8, Volume 3.

Owner or Occupant	Description of Property: Size of Lot	Stories High	St. No.	Lot No.	Value of Real Estate Unimproved	Value of Real Estate with Improvements Thereon
City of New York..	201.2x 153.3 ir.	1	2184	40	$83,000	$83,000
City of New York..	163.3x 199.10 ir.	V	2185	10	43,000	43,000
City of New York..	163.3x 199.10 ir.	V	2185	88	42,000	42,000
N. Y. C.	160x199	..	2186	9	92,000	570,000
City of New York..	ir. x ir.	V	2187	20	13,000	13,000
City of New York..	69.6x 100.3 ir.	..	2189	25	12,500	12,500
City of New York..	470.9x 201.2 ir.	LUW	2189	60	82,000	82,000
City of New York..	60.1x ir.	V	2196	28	30,000	30,000
City of New York..	ir. x ir.	V	2197	75	63,000	63,000
R. C. Church of St. Jude	300x99.11	3	2201	29	66,000	1,075,000
City of New York..	199.10x300	3	2212	1	250,000	1,500,000
N. Y. C. Hous. Auth.	963.8x 694.2 ir.	15	2215	416	1,245,000	6,475,000
N. & A. Oveckinto.	87.6x66.9	2	2215	880	800	850
E. M. St. John	41.6x 106.11 ir.	2	2215	433	1,300	3,450
J. J. Fitzpatrick....	35x100	..	2215	438	1,200	2,750
S. & M. Levine....	25x80.2	2	2215	461	600	1,100
St. Stephens M. E. Church	100x 72.8 ir.	1	2215	574	17,000	48,000
N. Y. Soc. M. E. Ch.	27.4x75 ir.	2	2215	578	4,500	12,000
N. Y. C. Hous. Auth.	491.5x 536.5 ir.	14	2215	623	510,000	2,840,000
N. Y. C. Hous. Auth.	1180x 952.8 ir.	14	2216	1	2,200,000	10,900,000
City of New York..	50x160	2	2224	16	25,000	60,000
Inwood Heb. Cong..	50x160	3	2226	7	25,000	100,000
Evangel. Ch. of St. Mathew	175x150 ir.	2	2226	41	72,500	195,000
Evangel. Ch. of St. Mathew	175x150 ir.	2	2226	41	4,000	25,000
City of New York..	225x 199.10	5	2229	12	284,000	750,000
City of New York..	63.8x 167 ir.	2	2233	18	52,000	415,000
City of New York..	236.3x 303.4	5	2233	20	490,000	3,250,000
U. S. of Amer.	100x100	2	2234	25	49,000	120,000
Tr. Mt. Wash. Pres.	75x150	2	2234	29	41,000	190,000
Holy Trinity Ch. ..	120x 251.2+	3	2237	18	10,500	22,000
Holy Trinity Ch. ..	120x 251.2+	3	2237	18	59,500	108,000
S. & J. Steinberg..	70.8x 33.8 ir.	2	2237	32	1,800	2,650
Nicholas S. Shikar.	25x100+	2	2240	22	500	1,550
City of New York..	175x125 ir.	1	2241	35	100,000	110,000
R. C. Ch. of the Good Shepherd....	279.3x 100 ir.	3	2242	19	127,000	795,000
R. C. Church of the Good Shepherd....	75x126	1	2242	23	34,500	65,000
R. C. Church of the Good Shepherd....	100.8x 280.4 ir.	5	2242	51	165,000	620,000
City of New York..	605.6x ir.	.	2243	10	568,000	568,000
City of New York..	298.5x ir.	V	2243	20	360,000	360,000
H. I. Kohlman ...	84x100	2	2243	299	300	650
Marymount College.	100.8x 219.10 ir.	6	2243	339	162,000	1,000,000
City of New York..	127.1x 288.4 ir.	..	2248	75	160,000	160,000
R. C. Church of the Good Shepherd....	33x100	2	2243	334	10,900	*19,800
Daniel A. Dillon....	25x100	2	2243	390	1,000	1,450
Tr. Columbia Univ..	1438.8x 997.7 ir.	Var.	2244	1	1,965,000	2,700,000
N. Y. City	ir. x ir.	V	2244	E1	1,900	1,900
N. Y. City	210.9x ir.	V	2244	200	5,200	5,200
Ch. of Our Lady...	29.5x 86.4 ir.	2	2248	7	8,200	25,000
Church of Our Lady Queen of Martyrs	24.1x90 ir.	2	2248	8	8,600	20,000
City of New York..	604.9x 802.10 ir.	Stad.	2255	1	885,000	955,000
City of New York..	ir. x ir.	1	2255	2000	7,119,000	7,185,000
Total					$17,652,600	$42,967,750

State of New York, City of New York, County of New York, ss.:

I, Joseph Sherman, one of the Assessors of The City of New York, do depose and swear that the foregoing volume, numbered 3, Section 8, is one of the following volumes: Section 8, Volumes 1, 2 and 3, which together contain a detailed statement of all the taxable property embraced within the district assigned to me by the President of the Tax Commission of The City of New York for assessment under his direction and entered in the Annual Record of the Assessed Valuation of Real Estate in the Borough of Manhattan, in the City of New York, for the fiscal year July 1, 1960 to June 30, 1961.

That I have personally examined each and every house, building, lot, pier, and other taxable property within said district; that in said volumes are set down and given the description, the Street, the Section or Ward, Block and Lot and Map or Identification numbers of said Real Estate embraced within such district, the sum for which, in my judgment, each separately assessed parcel of Real Estate would sell under ordinary circumstances if it were wholly unimproved; and separately stated, the sum for which the same parcel would sell under ordinary circumstances with the improvements, if any, thereon; also the name of the owner or occupant thereof, so far as the same is known; also any other information which the President of the Tax Commission required.

JOSEPH SHERMAN, Assessor.

Sworn to before me this 29th day of January, 1960.

JACOB MARKOWITZ, Justice of the Supreme Court of the State of New York.

* Partial exemption. P—Progress assessment.